

KENTUCKY'S FY 2020 - FY 2026 HIGHWAY PLAN

May 2020



KENTUCKY
TRANSPORTATION
CABINET

ANDY BESHEAR
GOVERNOR
COMMONWEALTH
OF KENTUCKY



COMMONWEALTH OF KENTUCKY
TRANSPORTATION CABINET
transportation.ky.gov

Andy Beshear
GOVERNOR

Jim Gray
SECRETARY

May 29, 2020

TO: Recipients of the Kentucky Transportation Cabinet's
2020 Enacted Highway Plan

On behalf of Governor Andy Beshear, the Kentucky Transportation Cabinet (KYTC) is pleased to present the *2020 Enacted Highway Plan*. As required by the *Kentucky Revised Statutes, Chapter 176*, this plan is the result of the process by which major highway improvement project phases scheduled for the next six fiscal years were submitted to, and enacted by the 2020 Kentucky General Assembly. The *2020 Enacted Highway Plan* outlines scheduled project phases for Fiscal Year (FY) 2020 through FY 2026.

The Kentucky Transportation Cabinet's (KYTC) mission is to provide a safe, efficient, environmentally sound, and fiscally responsible transportation system that delivers economic opportunity and enhances the quality of life in Kentucky. In developing Kentucky's *2020 Enacted Highway Plan*, KYTC sought to balance priority asset management projects with needed safety, regional access, and economic development projects located across the Commonwealth.

The plan provides \$80 million/year in state and federal funding to address the backlog of deficient bridges. It also provides \$80 million to \$125 million/year, supplemented as necessary with the annual KYTC Resurfacing Program dollars, to address the backlog of pavement needs on Kentucky's highway system. KYTC also used its data-driven project prioritization process, SHIFT, to prioritize roadway projects across the Commonwealth. Working with legislators, Area Development Districts (ADD), and Metropolitan Planning Organizations (MPO), the prioritization process used technical data analyses to produce relative scores for projects being considered for the Highway Plan. The scoring process was supplemented and enhanced with specific project knowledge to settle on a list of projects to be included in this edition of the Highway Plan.

The *2020 Enacted Highway Plan* is based on a total of \$6.1 billion in available funding. This funding consists of \$1.1 billion to address the backlog of pavement and bridge needs, \$0.9 billion in federally dedicated funds, and another \$0.5 billion for federal GARVEE debt service payments. Beyond these obligations, there is \$3.6 billion left for highway project funding through FY 2026. The plan consists of projects to address bridge and pavement needs, as well as critical roadway safety improvements, road widening, reconstruction, construction of new routes, and interchange improvements.

The *2020 Enacted Highway Plan* provides a core group of projects to responsibly address infrastructure priorities across Kentucky. The Kentucky Transportation Cabinet is proud to present a fiscally responsible, regionally diverse, prioritized highway program.

Cordially,



Jim Gray, Secretary
Kentucky Transportation Cabinet



KENTUCKY 2020 ENACTED HIGHWAY PLAN

<https://transportation.ky.gov/Program-Management/Pages/2020-Highway-Plan.aspx>

"To provide a safe, efficient, environmentally sound and fiscally responsible transportation system that delivers economic opportunity and enhances the quality of life in Kentucky."

MAY 2020



KENTUCKY TRANSPORTATION CABINET
DEPARTMENT OF HIGHWAYS
2020 ENACTED HIGHWAY PLAN

TABLE OF CONTENTS

- I. INTRODUCTION: FACTORS AFFECTING THE 2020 ENACTED HIGHWAY PLAN
 - A. KYTC's Investment in Bridge, Pavement, and Guardrail Assets
 - B. KYTC's Prioritization Methodology
 - C. Environmental Update

- II. REVENUE ESTIMATES AND ASSUMPTIONS
 - A. Federal Revenue Projections
 - B. State Project Funding Projections
 - C. KYTC Mega Projects
 - D. Historic Construction Awards

- III. PROJECT LISTING BY COUNTY



KENTUCKY TRANSPORTATION CABINET
DEPARTMENT OF HIGHWAYS
2020 ENACTED HIGHWAY PLAN

LIST OF FIGURES

FIGURE 1: 2020 HIGHWAY PLAN FUNDING LEVELS,
OVERALL STATE AND FEDERAL

FIGURE 2: 2020 HIGHWAY PLAN FUNDING LEVELS,
FEDERAL PROGRAM BREAKDOWN BY YEAR

FIGURE 3: ROAD FUND AND FEDERAL DEBT SERVICE

FIGURE 4: HISTORIC CONSTRUCTION AWARDS



SYP NARRATIVE

I. Introduction: Factors Affecting the 2020 Enacted Highway Plan

The Kentucky Transportation Cabinet's (KYTC) mission is to provide a safe, efficient, environmentally sound, and fiscally responsible transportation system that delivers economic opportunity and enhances the quality of life in Kentucky. In developing Kentucky's *2020 Enacted Highway Plan*, KYTC, the Governor, and the Kentucky General Assembly worked through the effects of the COVID-19 global pandemic to keep Kentucky's transportation program moving forward as an essential service to all Kentuckians. Against this backdrop, the 2020 Enacted Highway Plan seeks to address KYTC's backlog of pavement and bridge needs while pursuing highway improvement projects that provide enhanced roadway safety, improved regional access, and the potential for increased economic opportunity to each geographic region of Kentucky.

A. KYTC's Investment in Bridge, Pavement, and Guardrail Assets

KYTC is responsible for managing and maintaining over 27,500 miles of roadway and 14,349 bridges. Kentucky has the eighth-largest state road system and the seventh largest inventory of state-maintained bridges in the United States. Through the "Bridging Kentucky Program," KYTC recently let to construction 359 bridges with 110 of those bridges already completed and open to traffic. Using a rehab-first approach, KYTC evaluated deteriorating minor structures on state and local routes to prioritize needs and expedite projects with long-lasting benefits for the Commonwealth. KYTC employed a variety of contracting methods to efficiently deliver these projects. The 2020 Enacted Highway Plan contains \$80 million annually to continue efforts to address the backlog of deteriorated Kentucky bridges.

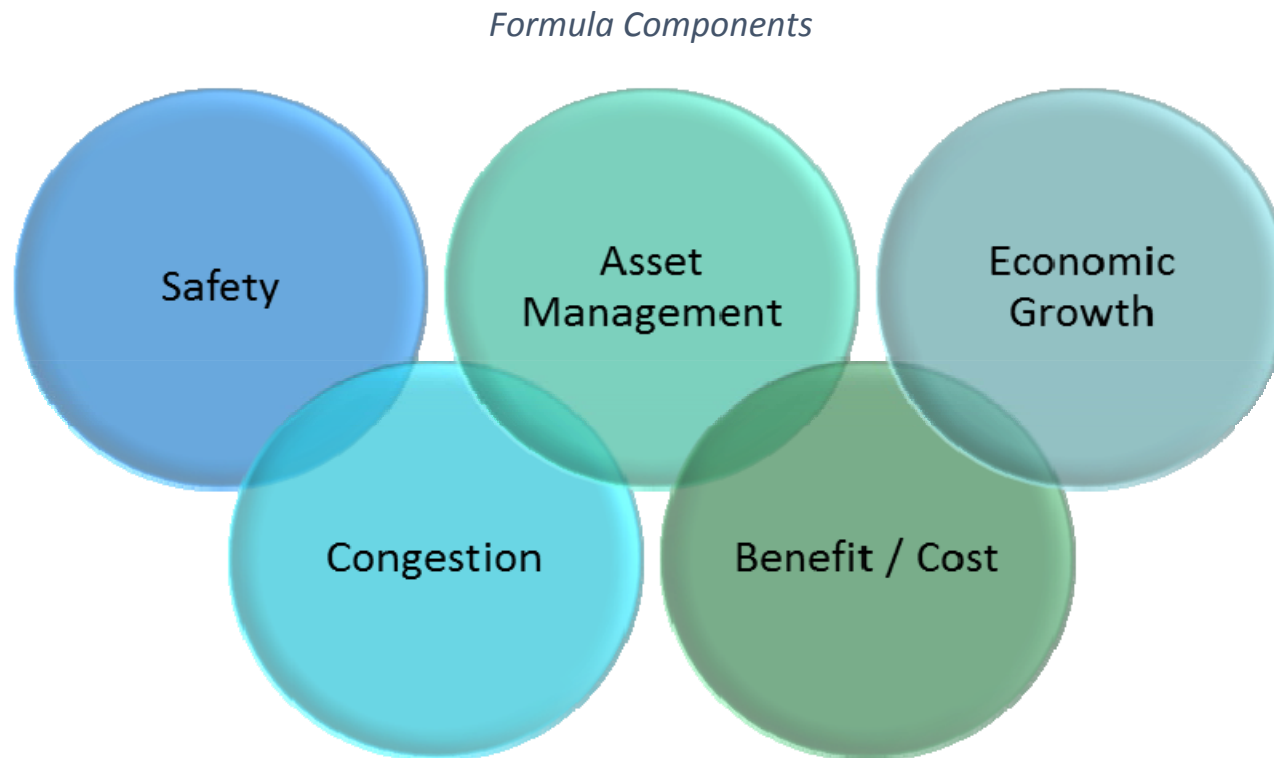
The 2020 Enacted Highway Plan proposes \$80 million annually in the biennium and \$125 million annually supplemented as necessary with the annual KYTC resurfacing program dollars, in the future years to address pavement needs across the Commonwealth. The pavement asset management program provides essential pavement preservation including asphalt resurfacing, repairs, and diamond grinding of concrete pavements. It also provides funding for rehabilitative treatments for severely deteriorated pavements requiring extensive rehab repairs. The focus on asset management and preservation has helped the KYTC sustain the existing conditions for the overall statewide pavements. This commitment supports the health, safety, and economic vitality of the state.

The current backlog of identified guardrail needs across the Commonwealth is 3,400 miles, with an estimated cost of \$74 million. The 2020 Enacted Highway Plan includes an aggressive Guardrail Program to begin the process to address the backlog of guardrail installation projects. The 2020 Enacted Highway Plan allocates \$4 million annually (\$8 million per biennium) to the KYTC Guardrail Program to address over 400 guardrail projects having a combined total length of more than 100 miles of installation of new guardrail throughout the Commonwealth.

B. KYTC's Prioritization Methodology

To assist in the prioritization of highway needs, KYTC developed a prioritization tool entitled the Strategic Highway Investment Formula for Tomorrow (SHIFT). The SHIFT process is a data-driven, objective, and collaborative approach to developing a geographically sensitive, data-driven highway plan. SHIFT was developed by KYTC through collaborative interaction with KYTC's planning partners. As it evolves, SHIFT will continually seek to improve its processes, always working to ensure that it employs the most current and effective technical methodologies.

Potential KYTC Highway Plan projects (nominated by ADDs, MPOs, and Highway Districts) are scored by SHIFT on the basis of five metrics:



The SHIFT process evaluates potential project types including safety improvements, road widening, reconstruction, construction of new routes, and interchange improvements. Projects outside the SHIFT process include rural and secondary road and bridge projects, maintenance projects, and a variety of projects scheduled to use federally dedicated funds. Regional scoring and project selection is 70 percent data driven and 30 percent subjective, based on district and local priorities. KYTC districts coordinated with MPOs, ADDs, and state and local officials to ensure their priorities were considered.

Safety scores are primarily a result of crash history, but also by roadway characteristics. Congestion scores are based on vehicle hours of delay. The economic growth score considers accessibility and connectivity needs based on improvement type, county economic indicators, and average daily traffic. The benefit-cost ratio uses benefits derived from travel-time and crash reduction savings then divided by the project cost. The asset management component considers bridge and pavement needs within the project limits that could be addressed by the proposed project.

The SHIFT prioritization process acknowledges current highway funding shortfalls, and offers a reliable, balanced approach to project prioritization, selection, and scheduling to use the anticipated \$6.1 billion of state and federal funding. It is important to acknowledge that as the Cabinet continues to transition to an institutionalized data-driven process, other information is necessary to consider along with SHIFT scoring, to develop the highway plan. These considerations include investments to-date and associated impacts to communities, fulfillment of previous commitments, and completion of significant corridors.

C. Environmental Update

Recent changes in 401 KAR 10:030 Anti-degradation Policy Implementation Methodology require that developing projects address protection of water resources. The regulation recognizes the General Assembly's authority for approval of projects in the highway plan. Projects are included in the highway plan only after a measured decision that the project enhances the quality of life, vitality of the Commonwealth and promotes the public good. The provisions of the amended regulation specify that inclusion of a project in the highway plan satisfies the requirements for conducting an anti-degradation socioeconomic benefit demonstration. Inclusion of a project is an indication of the General Assembly's conclusion that the reduction in water quality that may occur as a result of the project is acceptable given the socioeconomic benefits to be derived. Citizens who may be concerned about the potential of a project to affect water quality should provide information to their legislator for consideration when evaluating projects for inclusion in the highway plan.

II. Revenue Estimates and Assumptions

The *2020 Enacted Highway Plan* is based on a total revenue of \$6.1 billion, consisting of \$1.1 billion to address the backlog of pavement and bridge needs, \$0.9 billion in federally dedicated funds, and another \$0.5 billion for federal GARVEE debt service payments. Beyond these obligations, there is \$3.6 billion left for highway project funding through FY 2026. The Enacted Highway Plan consists of funding in the FY2020 – FY2022 Biennium for projects to address bridge and pavement needs, a new guardrail program, critical roadway safety improvements, Ferry Boats, and to provide required state and federal funding for committed US DOT's BUILD and INFRA Grant projects.

The yearly allocation of state and federal funding for bridge asset management is set at \$80 million, and the yearly allocation of state and federal funding for pavement asset management ranges from \$80 million each year of the FY 2020 through FY 2022 Biennium to \$125 million per year from FY 2023 through FY 2026. The funding for bridge projects is listed in the Plan as "BR" funding, and the funding for the pavement projects is listed as "PM" funding.

FEDERAL AND STATE HIGHWAY FUNDING LEVELS AVAILABLE FOR OBLIGATION FROM 2021 THRU 2026
 (\$6.1 billion estimated by the Kentucky Transportation Cabinet)

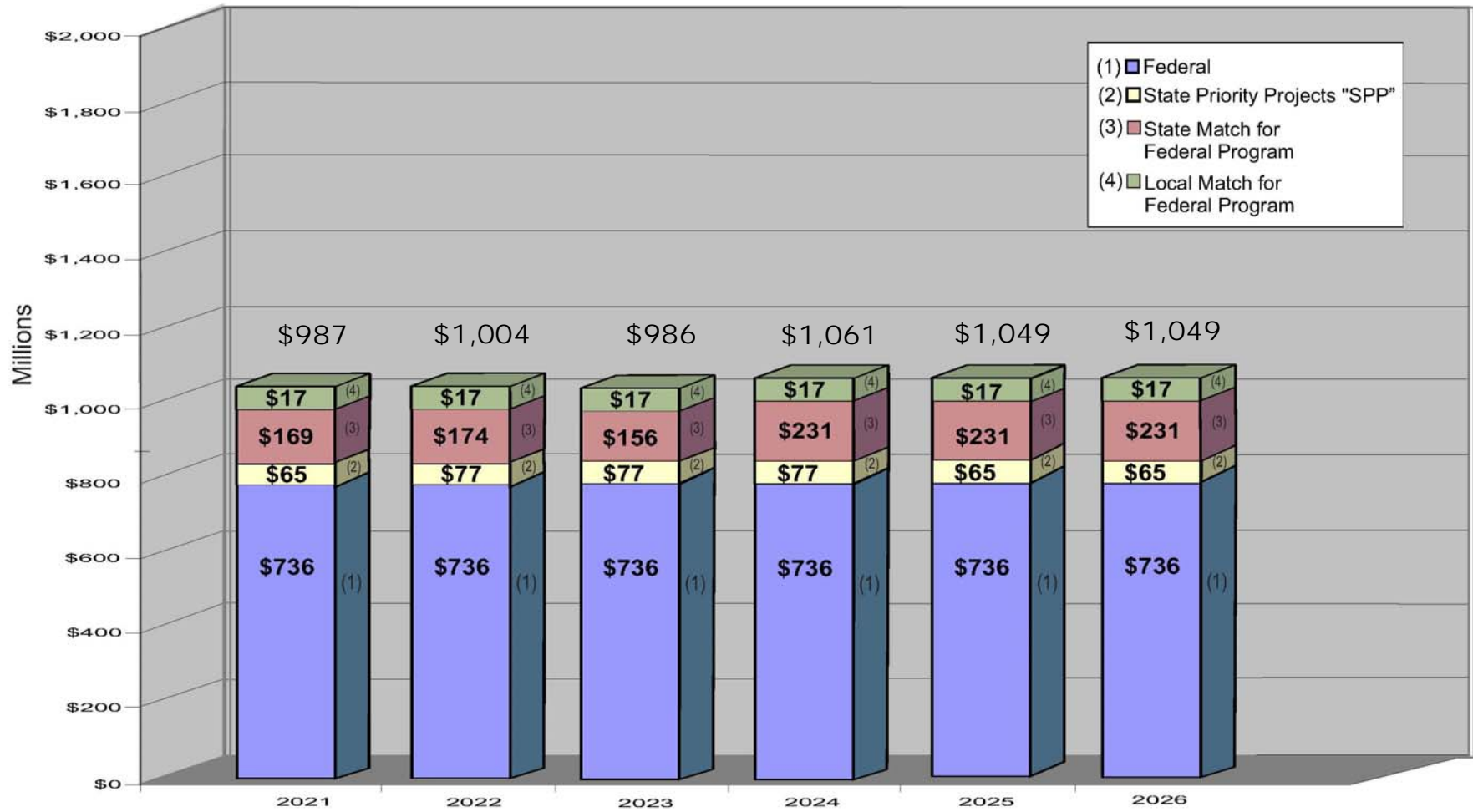


FIGURE 1

In preparing the 2020 Enacted Highway Plan, both federal and state revenue sources have been considered and the funding projections are based on the most reliable financial information available. The projected state and federal-aid highway funds made available to KYTC for major highway projects are displayed in **Figure 1**. Consistent with past trends and current forecasts, this edition of the *Enacted Highway Plan* is being developed on the basis of the most recent federal transportation authorization, the FAST Act, and state revenue estimates consistent with projections made by the Consensus Forecast Group (CFG). The CFG is a committee of specially designated experts whose revenue forecasts are used by the Executive Branch and the General Assembly to craft the biennial state budget.

It is important to note that the ability of the Cabinet to undertake major state-funded projects is a function of available road fund cash and the careful management of road fund expenses. The Cabinet is committed to maintaining cash to a “floor” of \$100 million. The cash management process (as described in “Section II, Part B”) currently yields daily cash balances for internal use and provides information for monthly meetings where estimated future cash outlays can be updated and project funding decisions can be refreshed. As KYTC has gained experience with this process, our confidence has grown in both the methodology and the resulting cash flow decisions.

A. Federal Revenue Projections

The FY 2020 - 2026 federal revenue forecasts are based on expected allocations from the FAST Act through FY 2020 and straight-line projections for FY 2021 thru FY 2026. The straight-line projections for FY 2021 thru FY 2026 is an approved methodology by FHWA for years outside the current law. State-specific levels of federal-aid highway funding were broken down into individual program funding categories, as outlined by the FAST Act’s Federal Highway Trust Fund formulas for each year.

Figure 2 shows the anticipated federal fund target amounts used to fiscally balance the Plan. According to these estimates of category-by-category funding expectations, the anticipated total federal-aid dollars and matching funding available to fund projects scheduled in the Plan for FY 2020 through FY 2026 is expected to be about \$5.2 billion.

Kentucky’s federal highway program was largely matched with toll credits through mid-FY 2020. These credits were attributed to Kentucky by federal highway law in accordance with calculations that considered past levels of state fund investments (such as state-sponsored toll roads) in the federal highway system. Toll credits did not generate cash and did not provide spendable cash. They did, however, permit KYTC the flexibility to use 100% federal funding on federal-aid projects.

Beginning in FY 2020, KYTC exhausted its toll credits and was required to provide state matching funds for federal-aid highway funding each fiscal year. This will require KYTC to commit approximately \$343 million of state road funds in the biennium and approximately \$849 million of state road funds in the out four years to provide required matching funds to use the available federal highway dollars. The required state matching funds will be part of the overall project budget to cover federal project expenditures. Also, the required state matching funds will be included within the KYTC’s cash management process as described in “Section II, Part B”, thus spreading out the matching funds over the life of project expenditures.

Of particular concern on the federal program side is the application of “fiscal constraint” to the federal-aid highway element of the highway plan. The federal portion of the Plan is required by federal law to be fiscally balanced. Immediately upon completion of the state legislative process, KYTC begins preparing the new Statewide Transportation Improvement Program (STIP). The new STIP will incorporate the federal projects

from the 2020 Enacted Highway Plan into the new STIP, which will be submitted to the Federal Highway Administration (FHWA) for approval. Fiscal constraint for federal-aid highway funding is an important consideration for federal agencies, and the STIP is the document through which fiscal constraint is measured. Any state legislative efforts that result in over-programming of the federal element of the highway plan cannot be accommodated by the federal rules governing the STIP process. Failure to gain FHWA approval would result in the suspension of the annual federal-aid program and its approximate \$736 million annual budget to Kentucky.

FAST Act Federal Funding Category	PERCENT OF REQUIRED MATCHING FUNDS	FY-2021 COMBINED FEDERAL AND MATCHING FUNDS	FY-2022 COMBINED FEDERAL AND MATCHING FUNDS	FY-2023 COMBINED FEDERAL AND MATCHING FUNDS	FY-2024 COMBINED FEDERAL AND MATCHING FUNDS	FY-2025 COMBINED FEDERAL AND MATCHING FUNDS	FY-2026 COMBINED FEDERAL AND MATCHING FUNDS	2020-2026 COMBINED FEDERAL AND MATCHING FUNDS
Available Federal-Aid Highway Funding		736	736	736	736	736	736	736
GARVEE BOND DEBT SERVICE PAYMENTS (NH) (Toll Credits Matching Funds)	Toll Credits	81	81	72	72	72	72	450.0
Federal Funding for Expenditures on Previous Funded Projects		100	100	100	0	0	0	300.0
Bridge Asset Management Program (BR)	20%	64	64	64	64	64	64	384.0
Preventive Pavement Management Program (PM)	20%	64	64	100	100	100	100	528.0
Surface Transportation Program Dedicated Funding (Requires 20 Percent Local Matching Funding)								
• STP-Henderson (SHN)(With 20% Local Matching Funds)	20%	0.8	0.8	0.8	0.8	0.8	0.8	4.5
• STP-Louisville (SLO)(With 20% Local Matching Funds)	20%	21.8	21.8	21.8	21.8	21.8	21.8	130.8
• STP-Lexington (SLX)(With 20% Local Matching Funds)	20%	7.6	7.6	7.6	7.6	7.6	7.6	45.6
• STP-Northern Kentucky (SNK)(With 20% Local Matching Funds)	20%	8.6	8.6	8.6	8.6	8.6	8.6	51.6
• STP-Huntington/Ashland (SAH)(With 20% Local Matching Funds)	20%	1.5	1.5	1.5	1.5	1.5	1.5	9.0
Combined Dedicated MPO Funding		40.3	40.3	40.3	40.3	40.3	40.3	241.5
Dedicated Federal-aid Highway Funding (Requires Matching Funding)								
• Highway Safety/High Risk Rural Road (SAF) (With 10% State Match)	10%	39.0	39.0	39.0	39.0	39.0	39.0	234.0
• Rail Protective Devices (RRP) (With 10% State Match)	10%	2.0	2.0	2.0	2.0	2.0	2.0	12.0
• Rail Separation (RRS) (With 10% State Match)	10%	2.0	2.0	2.0	2.0	2.0	2.0	12.0
• Transportation Enhancement (TE) (With 20% Local Match)	20%	10.0	10.0	10.0	10.0	10.0	10.0	60.0
• Congestion Mitigation (CMAQ)(With 20% Local Match)	20%	14.4	14.4	14.4	14.4	14.4	14.4	86.4
Federal SPR and Research Program (With 20% State Match)	20%	14.5	14.5	14.5	14.5	14.5	14.5	87.0
• Metropolitan Planning (With 20% Local Match)	20%	2.7	2.7	2.7	2.7	2.7	2.7	16.2
Combined Dedicated Statewide Federal Funding		84.6	84.6	84.6	84.6	84.6	84.6	507.6
Federal Funding for Recommended Highway Plan Projects		302.2	302.2	275.2	375.2	375.2	375.2	2,004.9
Summary of Anticipated Federal-Aid Highway Funding		\$736.0	\$736.0	\$736.0	\$736.0	\$736.0	\$736.0	4,416.0

NOTE:

- 1) Mandated GARVEE Bond Debt Service Payments of \$81 million in FY 2021; \$81 million in FY 2022; \$72 million in FY 2023; \$72 million in FY 2024; \$72 million in FY 2025; and \$72 million in FY 2026; having a combined total of \$531 Billion.
- 2) No projected allocations of future Congressional HPP or KYD earmark funding
- 3) No remaining "Toll Credits" available for required state match on new obligations during FY 2020 through FY 2026.
- 4)"Toll Credits" used as matching funds on GARVEE Bond Debt Service Payments and on expenditures of previously obligated federal funded projects.

FIGURE 2

B. State Project Funding Projections

A forecast of \$1.6 billion in state road fund cash is expected to be available to support required matching funds for federal-aid highway funding and new state-funded highway plan project obligations between 2021 and 2026. This amount is based on the projected state road fund revenue minus the non-federal state funded fixed costs and remaining expenditures of currently authorized projects not yet completed. The projected available state road fund cash is based upon a number of assumptions about project cost payouts, revenues accruing to the Road Fund, non-Six-Year Plan costs, state bond debt service payments, unexpected cost increases, and project change orders. Actual decisions about when to obligate state project dollars and how much state project work can be afforded at any point will be made by the Secretary of Transportation and based on monthly cash management evaluations received from KYTC’s Authorization Review Team (ART).

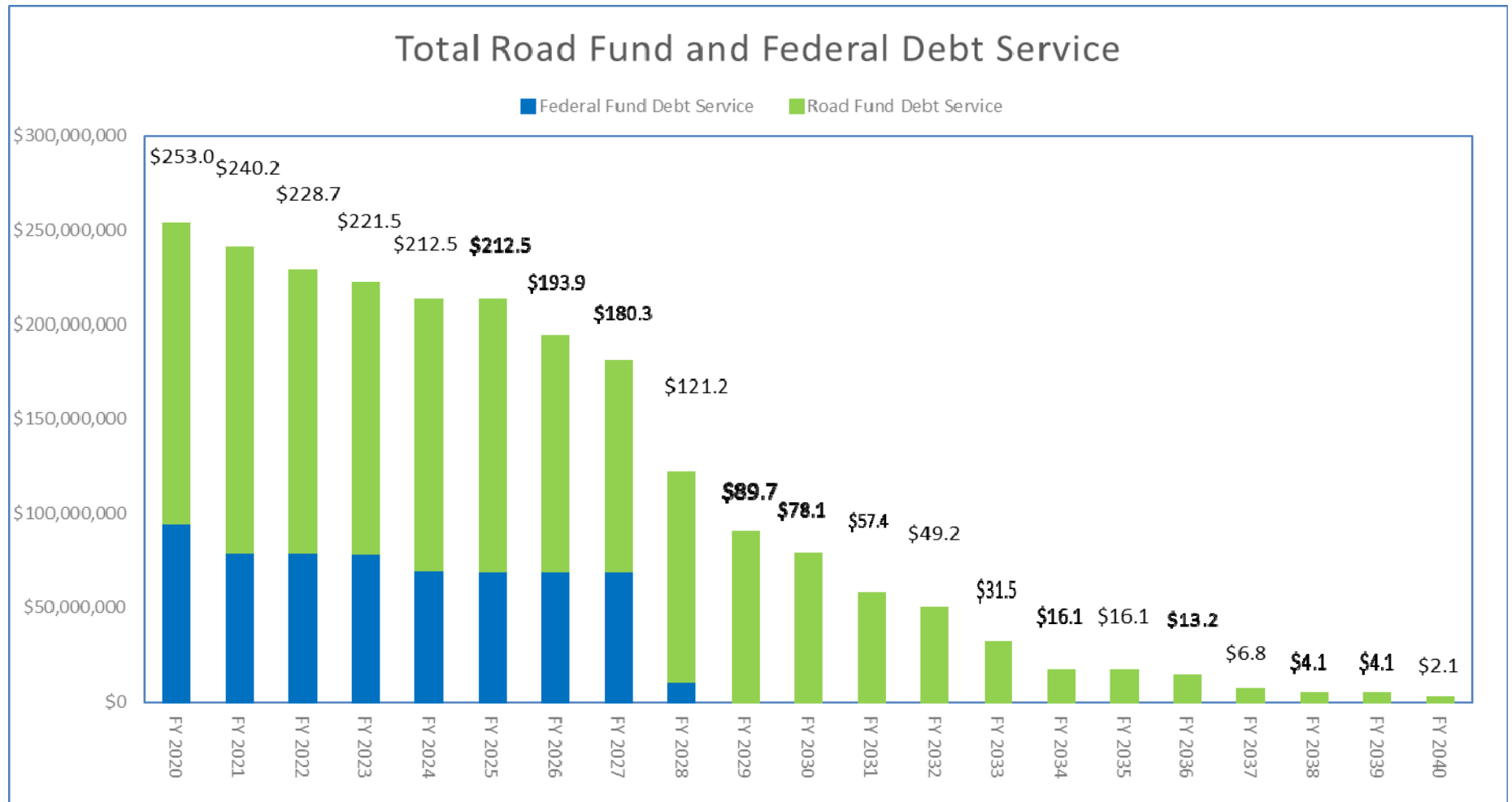
The ART consists of the Cabinet’s Secretary, Deputy Secretary, the State Highway Engineer and deputies, and the KYTC Budget Director. These individuals work closely together to monitor the state funding cash balance, meeting monthly to carefully evaluate actual expenditures for the prior month and planned expenditures for upcoming months relative to future fiscal capacity calculated from ongoing project and program cost projections. Every planned, state-funded project funding decision undergoes a rigorous two-part assessment in which the following questions are asked: (1) Is the project ready to move forward from the project development standpoint? (2) Can KYTC afford to move the project forward considering the cash flow implications of doing so? Only a satisfactory response to both questions permits a project to move forward in the funding process.

The ART provides approval for authorization of state and federal funding for preconstruction phases of projects, for awards of construction phases, system preservation activities, and other highway program activities. The ART is taking the necessary steps to assess all planned program outlays and manage cash flow.

In summary, KYTC’s current projection of state road fund revenues available for state project obligations for the six-year highway Plan “SPP” projects and state matching funds for the federal-aid highway funding program will be as follows:

2021	\$65 million
2022	\$77 million
2023	\$77 million
2024	\$77 million
2025	\$65 million
2026	<u>\$65 million</u>
Total	\$426 million

As shown in **Figure 3**, the current federal and road fund debt service totals approximately \$2.2 billion over the life of the bonds (2020 through 2040). This includes estimated road fund debt service for about \$62.5 million in authorized but unissued debt. Any significant additional bond authorizations could lead to potential bond rating downgrades.



Total Debt Service (principal and interest) totals approximately \$2.2 billion over the life of the Bonds.

*Includes estimated Road Fund debt service for about \$62.5 million in authorized but unissued debt.

FIGURE 3

C. KYTC Mega Projects

I-69 Ohio River Crossing Project

KYTC is working closely with Indiana to develop an approach to funding the new I-69 bridge over the Ohio River between Henderson and Evansville. The 2020 Enacted Highway Plan includes \$267 million to develop the project and begin construction of a portion of the project from the Henderson Bypass (KY 425) north to US 60. All of this portion of the project is located in Kentucky and construction is expected to begin in late Calendar Year 2022. While the development of the KY 425 to US 60 portion of the project is underway, KYTC will be working with the Indiana Department of Transportation (INDOT) to complete a financial plan for the remainder of the project from US 60 north to I-69 in Evansville. This \$1.1 billion section includes a new Ohio River Bridge and will likely use a combination of tolls, federal grants, and state monies to complete the I-69 Ohio River crossing. The current project estimate for the entire project is \$1.37 billion with KY's share of those costs being approximately \$914 million. Inflation, financing and interest will significantly increase these costs. The environmental process is scheduled for completion in the fall of 2020 making the project eligible for federal monies toward design, right of way activities and construction.

Mountain Parkway Widening

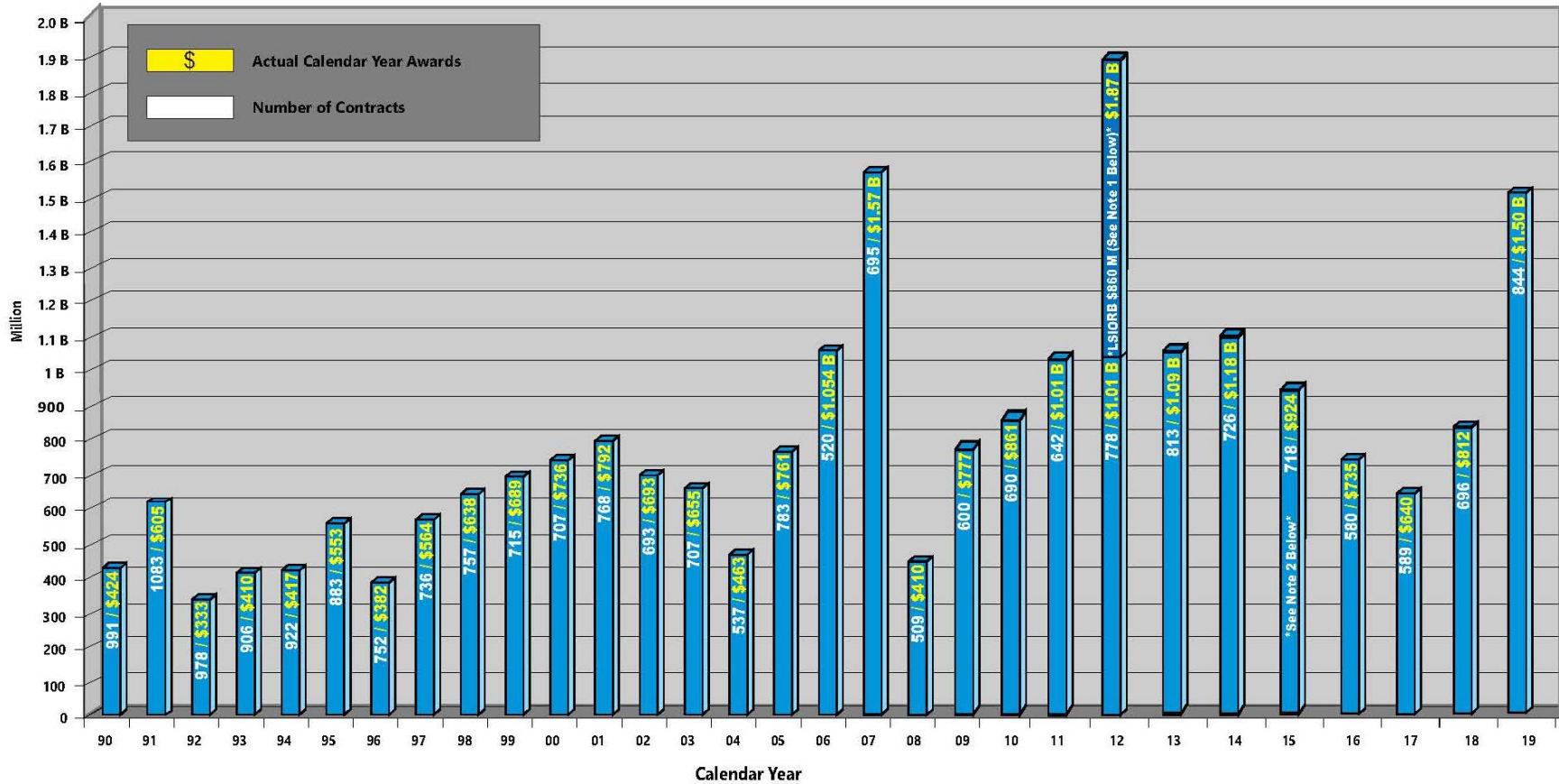
KYTC initiated work to 4-lane the Mountain Parkway from Campton through Salyersville in 2014. The first projects to be constructed were located west of and through the developed areas in Salyersville. In recent years, the widening work has extended westward to near the KY 205 Interchange, leaving a "gap section" from Campton to KY 205. The 2020 Enacted Highway Plan provides \$97.3 million to complete the "gap section" and another \$3.2 million to begin the design phase for extending the 4-lane Mountain Parkway eastward along existing KY 114 toward Prestonsburg.

Brent Spence Bridge Project

KYTC completed the Brent Spence Bridge Strategic Corridor Study in December 2017 which concluded that the Brent Spence Bridge Project and improvements to the I-275 interchange with I-71/I-75 are needed to relieve critical congestion along the corridor. Currently, the 2020 Enacted Highway Plan does not include funding for any phases of the project. Kentucky's share of the estimated cost of the Brent Spence Bridge Project is estimated at \$1.3 billion in current year dollars. The 2020 Enacted Highway Plan does include funding for painting the existing Brent Spence Bridge in FY 2021.

D. Historic Construction Awards

Historic Construction Awards (\$)



*Note 1*THE CALENDAR YEAR 2012 TOTALS INCLUDE THE AWARDED \$860 MILLION DESIGN-BUILD LOUISVILLE OHIO RIVER BRIDGE DOWNTOWN PROJECT****
 *Note 2*THE 718 PROJECTS AND \$924 MILLION OF CALENDAR YEAR 2015 TOTALS DO NOT INCLUDE \$36 MILLION OF PENDING AWARDS FOR 2 PROJECTS****

FIGURE 4



PROJECT LISTING

KEY TO INTERPRETING THE INFORMATION PRESENTED FOR HIGHWAY PLAN PROJECTS

EXAMPLE:

KYTC PROJECT IDENTIFICATION NUMBER: 8-4325.00
 YEAR OF SIX-YEAR HIGHWAY PLAN & ITEM NUMBER FROM WHICH ABOVE ITEM NUMBER WAS DERIVED: 2020
 LENGTH (MILES): 0.27
 DESCRIPTION OF PROJECT AND PROJECT WORK TYPE: INSTALL GUARDRAIL ON KY-1702 IN ADAIR COUNTY
 FISCAL YEAR IN WHICH PHASE ACTIVITY SHOULD COMMENCE. FOR EXAMPLE, FY 2026 BEGINS JULY 1, 2025 AND ENDS JUNE 30, 2026 FOR STATE PROJECTS. FOR FEDERAL-AID PROJECTS, FY 2026 BEGINS OCTOBER 1, 2025 AND ENDS SEPTEMBER 30, 2026.

Item#: 8-4325.00
 Plan Year: 2020
 County: Adair
 Route: KY-1702
 Parent#: 8-4325.00
 Parent Year: 2020
 From MP 1.920 To 2.190
 Description: INSTALL GUARDRAIL ON KY-1702 IN ADAIR COUNTY
 Type of Work: SAF-GUARDRAIL
 Bridge ID:

YEAR OF SIX-YEAR PLAN
 BEGINNING AND ENDING MILEPOINTS (State Primary Roadway System)

STAGE OF PROJECT DEVELOPMENT
 P= PRELIMINARY ENGINEERING/EARLY PUBLIC COORDINATION
 D= DESIGN
 R= RIGHT OF WAY
 U= UTILITY RELOCATION
 C= CONSTRUCTION

FUND	PHASE	2020	2021	2022	2023	2024	2025	2026	Phase Total
GR	C	\$0	\$0	\$0	\$0	\$0	\$0	\$58,000	\$58,000
FY TOTAL:		\$0	\$0	\$0	\$0	\$0	\$0	\$58,000	\$58,000

PHASE COST OR TOTAL COST IN SCHEDULED YEAR DOLLARS

TYPE OF FUNDS TO BE UTILIZED FOR THE PROJECT, ABBREVIATED AS FOLLOWS:

- | | | | |
|------|-------------------------------|------|--|
| BR- | BRIDGE ASSET MANAGEMENT | SAF- | FEDERAL HIGHWAY SAFETY |
| CM- | FEDERAL CONGESTION MITIGATION | SHN- | FEDERAL STP FUNDS DEDICATED TO HENDERSON |
| GAR- | GARVEE BOND DEBT SERVICE | SLO- | FEDERAL STP FUNDS DEDICATED TO LOUISVILLE |
| GR- | GUARDRAIL | SLX- | FEDERAL STP FUNDS DEDICATED TO LEXINGTON |
| FED- | FEDERAL | SNK- | FEDERAL STP FUNDS DEDICATED TO NORTHERN KENTUCKY |
| HPP- | HIGH PRIORITY PROJECTS | SAH- | FEDERAL STP FUNDS DEDICATED TO ASHLAND |
| PM- | PREVENTATIVE MAINTENANCE | SPP- | STATE CONSTRUCTION HIGH PRIORITY PROJECTS |
| RRP- | SAFETY-RAILROAD PROTECTION | TAP- | FEDERAL TRANSPORTATION ALTERNATIVES PROGRAM |
| RRS- | SAFETY-RAILROAD SEPARATION | | |

**KENTUCKY TRANSPORTATION CABINET
SIX YEAR HIGHWAY PLAN
FY - 2020 THRU FY - 2026**

Item#: 8-4325.00 **Parent#:** 8-4325.00 **Length:** Description: INSTALL GUARDRAIL ON KY-1702 IN ADAIR COUNTY
Plan Year: 2020 **Parent Year:** 2020 **0.270** **Type of Work:** SAF-GUARDRAIL(P)
Adair KY-1702 From MP 1.920 To 2.190

FUND	PHASE	2020	2021	2022	2023	2024	2025	2026	Phase Total
GR	C	\$0	\$0	\$0	\$0	\$0	\$0	\$58,000	\$58,000
		\$0	\$0	\$0	\$0	\$0	\$0	\$58,000	\$58,000

Item#: 8-80003.00 **Parent#:** 8-80003.00 **Length:** Description: KY 55 NEW TURNING LANE AT BETTY'S OK COUNTRY COOKING(18CCN) (2020CCR)
Plan Year: 2018 **Parent Year:** 2018 **0.100** **Type of Work:** SAFETY(P)
Adair KY-55 From MP 15.900 To 16.000

FUND	PHASE	2020	2021	2022	2023	2024	2025	2026	Phase Total
SPP	D	\$0	\$250,000	\$0	\$0	\$0	\$0	\$0	\$250,000
SPP	R	\$0	\$110,000	\$0	\$0	\$0	\$0	\$0	\$110,000
SPP	U	\$0	\$56,000	\$0	\$0	\$0	\$0	\$0	\$56,000
SPP	C	\$0	\$0	\$394,000	\$0	\$0	\$0	\$0	\$394,000
		\$0	\$416,000	\$394,000	\$0	\$0	\$0	\$0	\$810,000

Item#: 3-320.00 **Parent#:** 3-320.00 **Length:** Description: IMPROVEMENTS TO KY 100: CURVE, BRIDGE, AND INTERSECTION IMPROVEMENTS
Plan Year: 2012 **Parent Year:** 2012 **1.100** FROM NEAR THE STONY POINT ROAD INTERSECTION TO EAST OF THE ALONZO LONG
Allen KY-100 From MP 3.100 To 4.200
Type of Work: RECONSTRUCTION(O)

FUND	PHASE	2020	2021	2022	2023	2024	2025	2026	Phase Total
SPP	R	\$0	\$0	\$0	\$1,970,000	\$0	\$0	\$0	\$1,970,000
SPP	U	\$0	\$0	\$0	\$0	\$1,410,000	\$0	\$0	\$1,410,000
SPP	C	\$0	\$0	\$0	\$0	\$0	\$0	\$13,630,000	\$13,630,000
		\$0	\$0	\$0	\$1,970,000	\$1,410,000	\$0	\$13,630,000	\$17,010,000

Item#: 3-4309.00 **Parent#:** 3-4309.00 **Length:** Description: INSTALL GUARDRAIL ON KY-1578 IN ALLEN COUNTY
Plan Year: 2020 **Parent Year:** 2020 **0.370** **Type of Work:** SAF-GUARDRAIL(P)
Allen KY-1578 From MP 1.070 To 1.440

FUND	PHASE	2020	2021	2022	2023	2024	2025	2026	Phase Total
GR	C	\$0	\$0	\$0	\$0	\$79,000	\$0	\$0	\$79,000
		\$0	\$0	\$0	\$0	\$79,000	\$0	\$0	\$79,000

**KENTUCKY TRANSPORTATION CABINET
SIX YEAR HIGHWAY PLAN
FY - 2020 THRU FY - 2026**

Item#: 3-4310.00 **Parent#:** 3-4310.00 **Length:** Description: INSTALL GUARDRAIL ON KY-1533 IN ALLEN COUNTY
Plan Year: 2020 **Parent Year:** 2020 **0.200** **Type of Work:** SAF-GUARDRAIL(P)
Allen KY-1533 From MP 4.350 To 4.550

FUND	PHASE	2020	2021	2022	2023	2024	2025	2026	Phase Total
GR	C	\$0	\$0	\$0	\$0	\$43,000	\$0	\$0	\$43,000
		\$0	\$0	\$0	\$0	\$43,000	\$0	\$0	\$43,000

Item#: 3-8802.00 **Parent#:** 3-8802.00 **Length:** Description: WIDENING OF KY 100 (FRANKLIN ROAD) TO 3 LANES WITH URBAN SECTION FROM
Plan Year: 2014 **Parent Year:** 2014 **0.900** **Type of Work:** MAJOR WIDENING(O)
Allen KY-100 From MP 11.800 To 12.700

FUND	PHASE	2020	2021	2022	2023	2024	2025	2026	Phase Total
FED	D	\$0	\$0	\$0	\$260,000	\$0	\$0	\$0	\$260,000
FED	R	\$0	\$0	\$0	\$0	\$310,000	\$0	\$0	\$310,000
FED	U	\$0	\$0	\$0	\$0	\$0	\$330,000	\$0	\$330,000
FED	C	\$0	\$0	\$0	\$0	\$0	\$0	\$450,000	\$450,000
		\$0	\$0	\$0	\$260,000	\$310,000	\$330,000	\$450,000	\$1,350,000

Item#: 3-8901.00 **Parent#:** 3-8901.00 **Length:** Description: IMPROVE ACCESS ROAD ON EACH END OF INDUSTRIAL ACCESS ROAD IN
Plan Year: 2016 **Parent Year:** 2016 **Type of Work:** SAFETY(P)
Allen CO- From MP To

FUND	PHASE	2020	2021	2022	2023	2024	2025	2026	Phase Total
SPP	C	\$0	\$0	\$320,000	\$0	\$0	\$0	\$0	\$320,000
		\$0	\$0	\$320,000	\$0	\$0	\$0	\$0	\$320,000

Item#: 3-8902.00 **Parent#:** 3-8902.00 **Length:** Description: RECONSTRUCT 1.0 MILE EAST OF BRIDGE OVER BARREN RIVER LAKE TO CORRECT
Plan Year: 2016 **Parent Year:** 2016 **0.400** **Type of Work:** GRADE & DRAIN
Allen KY-98 From MP 9.850 To 10.250

FUND	PHASE	2020	2021	2022	2023	2024	2025	2026	Phase Total
SPP	D	\$0	\$400,000	\$0	\$0	\$0	\$0	\$0	\$400,000
SPP	R	\$0	\$0	\$400,000	\$0	\$0	\$0	\$0	\$400,000
SPP	U	\$0	\$0	\$300,000	\$0	\$0	\$0	\$0	\$300,000
SPP	C	\$0	\$0	\$0	\$1,300,000	\$0	\$0	\$0	\$1,300,000
		\$0	\$400,000	\$700,000	\$1,300,000	\$0	\$0	\$0	\$2,400,000

**KENTUCKY TRANSPORTATION CABINET
SIX YEAR HIGHWAY PLAN
FY - 2020 THRU FY - 2026**

Item#: 5-806.00 **Parent#:** 5-806.00 **Length** **Description:** RECONSTRUCT KY 151 FROM US 127 AT LAWRENCEBURG TO I-64 IN FRANKLIN COUNTY.
Plan Year: 2016 **Parent Year:** 2016 6.578 (2020CCN)
Type of Work: RECONSTRUCTION(O)

Anderson KY-151 From MP 0.000 To 4.587
Franklin KY-151 From MP 0.000 To 1.991

FUND	PHASE	2020	2021	2022	2023	2024	2025	2026	Phase Total
SPP	D	\$0	\$0	\$0	\$1,750,000	\$0	\$0	\$0	\$1,750,000
SPP	R	\$0	\$0	\$0	\$0	\$5,000,000	\$0	\$0	\$5,000,000
SPP	U	\$0	\$0	\$0	\$0	\$0	\$5,000,000	\$0	\$5,000,000
SPP	C	\$0	\$0	\$0	\$0	\$0	\$0	\$20,000,000	\$20,000,000
		\$0	\$0	\$0	\$1,750,000	\$5,000,000	\$5,000,000	\$20,000,000	\$31,750,000

Item#: 7-20001.00 **Parent#:** 7-20001.00 **Length** **Description:** ADDRESS PAVEMENT CONDITION OF MARTHA LAYNE COLLINS BLUEGRASS PARKWAY
Plan Year: 2018 **Parent Year:** 2018 3.156 CARDINAL DIRECTION(S) FROM MILEPOINT 58.3 TO MILEPOINT 61.84
Type of Work: AM-PAVEMENT (PKY)(P)

Anderson BG-9002 From MP 58.791 To 61.947

FUND	PHASE	2020	2021	2022	2023	2024	2025	2026	Phase Total
PM	D	\$0	\$0	\$250,000	\$0	\$0	\$0	\$0	\$250,000
PM	C	\$0	\$0	\$2,500,000	\$0	\$0	\$0	\$0	\$2,500,000
		\$0	\$0	\$2,750,000	\$0	\$0	\$0	\$0	\$2,750,000

Item#: 7-80001.00 **Parent#:** 7-80001.00 **Length** **Description:** IMPROVE US-62 (VERSAILLES RD.) FROM HILLTOP DR. TO WEST END OF BRIDGE OVER
Plan Year: 2018 **Parent Year:** 2018 2.287 KENTUCKY RIVER AT TYRONE(18CCN) (2020CCR)
Type of Work: SPOT IMPROVEMENTS(O)

Anderson US-62 From MP 20.493 To 22.780

FUND	PHASE	2020	2021	2022	2023	2024	2025	2026	Phase Total
FED	D	\$0	\$1,250,000	\$0	\$0	\$0	\$0	\$0	\$1,250,000
FED	R	\$0	\$0	\$0	\$3,830,000	\$0	\$0	\$0	\$3,830,000
FED	U	\$0	\$0	\$0	\$4,500,000	\$0	\$0	\$0	\$4,500,000
FED	C	\$0	\$0	\$0	\$0	\$13,750,000	\$0	\$0	\$13,750,000
		\$0	\$1,250,000	\$0	\$8,330,000	\$13,750,000	\$0	\$0	\$23,330,000

**KENTUCKY TRANSPORTATION CABINET
SIX YEAR HIGHWAY PLAN
FY - 2020 THRU FY - 2026**

Item#: 7-80103.00 **Parent#:** 7-80103.00 **Length:** **Description:** REPLACE BRIDGE ON KY 44 OVER CROOKED CREEK ON THE ANDERSON/SPENCER CO
Plan Year: 2020 **Parent Year:** 2020 0.029 **Type of Work:** BRIDGE REPLACEMENT(P)
LINE (2020CCN)

Anderson KY-44 From MP 0.000 To 0.007
Spencer KY-44 From MP 19.041 To 19.063

FUND	PHASE	2020	2021	2022	2023	2024	2025	2026	Phase Total
SPP	D	\$0	\$175,000	\$0	\$0	\$0	\$0	\$0	\$175,000
SPP	R	\$0	\$5,000	\$0	\$0	\$0	\$0	\$0	\$5,000
SPP	U	\$0	\$5,000	\$0	\$0	\$0	\$0	\$0	\$5,000
SPP	C	\$0	\$0	\$1,705,000	\$0	\$0	\$0	\$0	\$1,705,000
		\$0	\$185,000	\$1,705,000	\$0	\$0	\$0	\$0	\$1,890,000

Item#: 1-115.00 **Parent#:** 1-115.00 **Length:** **Description:** PADUCAH-WICKLIFFE RD: IMPROVE US-60 FROM STAFFORD ROAD TO BETHEL CHURCH
Plan Year: 1998 **Parent Year:** 1998 3.702 **Type of Work:** MAJOR WIDENING(O)
ROAD (INCLUDES KEVIL BYPASS)(TO BE LET WITH 1-115.10) (06CCR)(12CCR)(14CCR)
(18CCR). (2020CCR)

Ballard US-60 From MP 13.620 To 16.937
McCracken US-60 From MP 0.000 To 0.385

FUND	PHASE	2020	2021	2022	2023	2024	2025	2026	Phase Total
FED	R	\$0	\$2,000,000	\$3,800,000	\$0	\$0	\$0	\$0	\$5,800,000
FED	U	\$0	\$1,200,000	\$6,000,000	\$0	\$0	\$0	\$0	\$7,200,000
SPP	C	\$0	\$0	\$10,700,000	\$0	\$0	\$0	\$0	\$10,700,000
		\$0	\$3,200,000	\$20,500,000	\$0	\$0	\$0	\$0	\$23,700,000

Item#: 1-118.00 **Parent#:** 1-118.00 **Length:** **Description:** IMPROVE US-60 FROM PROPOSED SOUTHERN BYPASS OF LA CENTER TO EAST OF
Plan Year: 2000 **Parent Year:** 2000 1.800 **Type of Work:** MAJOR WIDENING(O)
DENIS JONES ROAD. (02CCR) (2020CCR)

Ballard US-60 From MP 11.815 To 13.615

FUND	PHASE	2020	2021	2022	2023	2024	2025	2026	Phase Total
FED	R	\$0	\$0	\$0	\$2,760,000	\$0	\$0	\$0	\$2,760,000
FED	U	\$0	\$0	\$0	\$0	\$11,250,000	\$0	\$0	\$11,250,000
		\$0	\$0	\$0	\$2,760,000	\$11,250,000	\$0	\$0	\$14,010,000

**KENTUCKY TRANSPORTATION CABINET
SIX YEAR HIGHWAY PLAN
FY - 2020 THRU FY - 2026**

Item#: 1-1140.00 **Parent#:** 99-1073.01 **Length** **Description:** US-51 OHIO RIVER BRIDGE REPLACEMENT STUDY. (2020CCR)
Plan Year: 2020 **Parent Year:** 2004 **0.970** **Type of Work:** BRIDGE REPLACEMENT(P)
Ballard US-51 From MP 7.327 To 8.297

FUND	PHASE	2020	2021	2022	2023	2024	2025	2026	Phase Total
BR	D	\$2,500,000	\$10,000,000	\$3,250,000	\$0	\$0	\$0	\$0	\$15,750,000
BR	R	\$0	\$0	\$1,000,000	\$0	\$0	\$0	\$0	\$1,000,000
BR	U	\$0	\$0	\$100,000	\$0	\$0	\$0	\$0	\$100,000
BR	C	\$0	\$0	\$0	\$0	\$0	\$0	\$20,000,000	\$20,000,000
		\$2,500,000	\$10,000,000	\$4,350,000	\$0	\$0	\$0	\$20,000,000	\$36,850,000

Item#: 1-20000.00 **Parent#:** 1-20000.00 **Length** **Description:** ADDRESS PAVEMENT CONDITION OF AC PAVEMENT
Plan Year: 2018 **Parent Year:** 2018 **2.427** **Type of Work:** AM-PAVEMENT (PRI)(P)
Ballard US-51 From MP 4.873 To 7.300

FUND	PHASE	2020	2021	2022	2023	2024	2025	2026	Phase Total
PM	D	\$0	\$275,000	\$0	\$0	\$0	\$0	\$0	\$275,000
PM	C	\$0	\$2,750,000	\$0	\$0	\$0	\$0	\$0	\$2,750,000
		\$0	\$3,025,000	\$0	\$0	\$0	\$0	\$0	\$3,025,000

Item#: 3-108.40 **Parent#:** 3-108.00 **Length** **Description:** RELOCATE KY 90 TO BYPASS THE COMMUNITY OF EIGHTY-EIGHT. (2020CCR)
Plan Year: 2020 **Parent Year:** 2000 **Type of Work:** SPOT IMPROVEMENTS(O)
Barren CO- From MP To

FUND	PHASE	2020	2021	2022	2023	2024	2025	2026	Phase Total
FED	C	\$0	\$3,300,000	\$0	\$0	\$0	\$0	\$0	\$3,300,000
		\$0	\$3,300,000	\$0	\$0	\$0	\$0	\$0	\$3,300,000

Item#: 3-108.50 **Parent#:** 3-108.00 **Length** **Description:** PRIORITY SECTION 3: IMPROVE KY-90 EAST OF GLASGOW FROM BRIDGE OVER FALLEN
Plan Year: 2004 **Parent Year:** 2000 **4.217** **Type of Work:** RECONSTRUCTION(O)
Barren KY-90 From MP 17.758 To 21.975

FUND	PHASE	2020	2021	2022	2023	2024	2025	2026	Phase Total
FED	C	\$0	\$0	\$6,000,000	\$6,000,000	\$0	\$0	\$0	\$12,000,000
		\$0	\$0	\$6,000,000	\$6,000,000	\$0	\$0	\$0	\$12,000,000

**KENTUCKY TRANSPORTATION CABINET
SIX YEAR HIGHWAY PLAN
FY - 2020 THRU FY - 2026**

Item#: 3-8819.00 **Parent#:** 3-8819.00 **Length** **Description:** MAJOR WIDENING FROM SANDERS STREET IN CAVE CITY TO US 68 (GLASGOW OUTER LOOP) IN GLASGOW. (14CCN) (2020CCN)
Plan Year: 2014 **Parent Year:** 2014 8.414 **Type of Work:** MAJOR WIDENING(O)

Barren KY-90 From MP 0.160 To 8.574

FUND	PHASE	2020	2021	2022	2023	2024	2025	2026	Phase Total
SPP	R	\$0	\$390,000	\$0	\$0	\$0	\$0	\$0	\$390,000
SPP	U	\$0	\$0	\$1,200,000	\$0	\$0	\$0	\$0	\$1,200,000
SPP	C	\$0	\$0	\$0	\$11,820,000	\$0	\$0	\$0	\$11,820,000
		\$0	\$390,000	\$1,200,000	\$11,820,000	\$0	\$0	\$0	\$13,410,000

Item#: 3-8821.00 **Parent#:** 3-8821.00 **Length** **Description:** IMPROVE KY-1297 FROM CR-1366 (DONNELLY DRIVE) TO US-31E (ROGER WELLS), AND IMPROVE CR-1366 (DONNELLY DRIVE) FROM KY-1297 TO US-68 IN GLASGOW. (14CCN) (16CCN) (2020CCR)
Plan Year: 2014 **Parent Year:** 2014 2.999 **Type of Work:** MAJOR WIDENING(O)

Barren KY-1297 From MP 11.085 To 12.806
Barren CR-1366 From MP 0.000 To 1.278

FUND	PHASE	2020	2021	2022	2023	2024	2025	2026	Phase Total
FED	R	\$0	\$0	\$2,250,000	\$3,220,000	\$0	\$0	\$0	\$5,470,000
FED	U	\$0	\$0	\$2,000,000	\$2,680,000	\$0	\$0	\$0	\$4,680,000
FED	C	\$0	\$0	\$0	\$0	\$0	\$0	\$10,660,000	\$10,660,000
		\$0	\$0	\$4,250,000	\$5,900,000	\$0	\$0	\$10,660,000	\$20,810,000

Item#: 3-20004.00 **Parent#:** 3-20004.00 **Length** **Description:** ADDRESS PAVEMENT CONDITION OF LOUIE B. NUNN CUMBERLAND PARKWAY BOTH DIRECTION(S) FROM MILEPOINT 20.1 TO MILEPOINT 22.357
Plan Year: 2018 **Parent Year:** 2018 2.257 **Type of Work:** AM-PAVEMENT (PKY)(P)

Barren LN-9008 From MP 20.100 To 22.357

FUND	PHASE	2020	2021	2022	2023	2024	2025	2026	Phase Total
PM	D	\$0	\$180,000	\$0	\$0	\$0	\$0	\$0	\$180,000
PM	C	\$0	\$1,800,000	\$0	\$0	\$0	\$0	\$0	\$1,800,000
		\$0	\$1,980,000	\$0	\$0	\$0	\$0	\$0	\$1,980,000

Item#: 3-20005.00 **Parent#:** 3-20005.00 **Length** **Description:** ADDRESS PAVEMENT CONDITION OF LOUIE B. NUNN CUMBERLAND PARKWAY BOTH DIRECTION(S) FROM MILEPOINT 9.375 TO MILEPOINT 14.85 (2020CCR)
Plan Year: 2018 **Parent Year:** 2018 5.475 **Type of Work:** AM-PAVEMENT (PKY)(P)

Barren LN-9008 From MP 9.375 To 14.850

FUND	PHASE	2020	2021	2022	2023	2024	2025	2026	Phase Total
PM	D	\$0	\$0	\$0	\$440,000	\$0	\$0	\$0	\$440,000
PM	C	\$0	\$0	\$0	\$2,200,000	\$2,200,000	\$0	\$0	\$4,400,000
		\$0	\$0	\$0	\$2,640,000	\$2,200,000	\$0	\$0	\$4,840,000

**KENTUCKY TRANSPORTATION CABINET
SIX YEAR HIGHWAY PLAN
FY - 2020 THRU FY - 2026**

Item#: 3-20006.00 **Parent#:** 3-20006.00 **Length** **Description:** ADDRESS PAVEMENT CONDITION OF AC PAVEMENT (2020CCR)
Plan Year: 2018 **Parent Year:** 2018 **Length** **Type of Work:** AM-PAVEMENT (PRI)(P)
Barren US-68 From MP 1.692 To 2.523
Barren US-68-X From MP 1.692 To 2.523

FUND	PHASE	2020	2021	2022	2023	2024	2025	2026	Phase Total
PM	D	\$0	\$0	\$0	\$0	\$0	\$400,000	\$0	\$400,000
PM	C	\$0	\$0	\$0	\$0	\$0	\$0	\$4,000,000	\$4,000,000
		\$0	\$0	\$0	\$0	\$0	\$400,000	\$4,000,000	\$4,400,000

Item#: 3-20020.00 **Parent#:** 3-20020.00 **Length** **Description:** ADDRESS PAVEMENT CONDITION ON US-68 FROM MILEPOINT 0.00 TO MILEPOINT 9.70
Plan Year: 2018 **Parent Year:** 2018 **Length** **Type of Work:** AM-PAVEMENT (PRI)(P)
Barren US-68 From MP 0.000 To 9.700

FUND	PHASE	2020	2021	2022	2023	2024	2025	2026	Phase Total
PM	C	\$0	\$1,250,000	\$0	\$0	\$0	\$0	\$0	\$1,250,000
		\$0	\$1,250,000	\$0	\$0	\$0	\$0	\$0	\$1,250,000

Item#: 3-80002.00 **Parent#:** 3-80002.00 **Length** **Description:** NEW INTERCHANGE ON THE LOUIE NUNN CUMBERLAND PARKWAY AT KY-249 IN
Plan Year: 2018 **Parent Year:** 2018 **Length** **Type of Work:** NEW INTERCHANGE(O)
Barren LN-9008 From MP 12.800 To 13.000

FUND	PHASE	2020	2021	2022	2023	2024	2025	2026	Phase Total
SPP	D	\$0	\$0	\$0	\$1,630,000	\$0	\$0	\$0	\$1,630,000
SPP	R	\$0	\$0	\$0	\$0	\$2,320,000	\$0	\$0	\$2,320,000
SPP	U	\$0	\$0	\$0	\$0	\$0	\$850,000	\$0	\$850,000
		\$0	\$0	\$0	\$1,630,000	\$2,320,000	\$850,000	\$0	\$4,800,000

Item#: 3-80150.00 **Parent#:** 3-80150.00 **Length** **Description:** UPGRADE THE LOUIE B. NUNN CUMBERLAND PARKWAY TO INTERSTATE STANDARDS IN
Plan Year: 2020 **Parent Year:** 2020 **Length** **Type of Work:** RECONSTRUCTION(O)
Barren LN-9008 From MP 0.000 To 22.357

FUND	PHASE	2020	2021	2022	2023	2024	2025	2026	Phase Total
SPP	P	\$0	\$0	\$0	\$500,000	\$0	\$0	\$0	\$500,000
		\$0	\$0	\$0	\$500,000	\$0	\$0	\$0	\$500,000

**KENTUCKY TRANSPORTATION CABINET
SIX YEAR HIGHWAY PLAN
FY - 2020 THRU FY - 2026**

Item#: 9-4327.00 **Parent#:** 9-4327.00 **Length:** 0.210 **Description:** INSTALL GUARDRAIL ON US-60 IN BATH COUNTY
Plan Year: 2020 **Parent Year:** 2020 **Type of Work:** SAF-GUARDRAIL(P)
Bath US-60 From MP 15.100 To 15.310

FUND	PHASE	2020	2021	2022	2023	2024	2025	2026	Phase Total
GR	C	\$0	\$0	\$0	\$0	\$0	\$0	\$46,000	\$46,000
		\$0	\$0	\$0	\$0	\$0	\$0	\$46,000	\$46,000

Item#: 9-80101.00 **Parent#:** 9-80101.00 **Length:** 1.488 **Description:** IMPROVE SAFETY ON KY 36 FROM THE INTERSECTION WITH I 64 TO THE INTERSECTION OF KY 965 INCLUDING THE CURVES KNOWN AS CLEAR CREEK FURNACE AND THOMAS HILL (2020CCN)
Plan Year: 2020 **Parent Year:** 2020 **Type of Work:** SAFETY(P)
Bath KY-36 From MP 13.394 To 14.882

FUND	PHASE	2020	2021	2022	2023	2024	2025	2026	Phase Total
SPP	P	\$0	\$208,000	\$0	\$0	\$0	\$0	\$0	\$208,000
		\$0	\$208,000	\$0	\$0	\$0	\$0	\$0	\$208,000

Item#: 9-80102.00 **Parent#:** 9-80102.00 **Length:** 0.000 **Description:** IMPROVE SAFETY AND OPERATIONAL EFFICIENCY ON KY 36 FROM NORTH OF MARIELLA DR TO THE INTERSECTION OF OLD KY 36 (2020CCN)
Plan Year: 2020 **Parent Year:** 2020 **Type of Work:** SAFETY(P)
Bath KY-36 From MP 0.000 To 0.000

FUND	PHASE	2020	2021	2022	2023	2024	2025	2026	Phase Total
SPP	D	\$0	\$0	\$260,000	\$0	\$0	\$0	\$0	\$260,000
		\$0	\$0	\$260,000	\$0	\$0	\$0	\$0	\$260,000

Item#: 11-167.00 **Parent#:** 11-167.00 **Length:** 1.560 **Description:** ENHANCING CUMBERLAND AVENUE FROM US 25E TO 18TH STREET WITH STREET IMPROVEMENTS FOR VEHICLE AND PEDESTRIANS, AS WELL AS STORM WATER MANAGEMENT TO IMPROVE SAFETY, CONGESTION, AND ENVIRONMENTAL IMPACT. (2020CCR)
Plan Year: 2020 **Parent Year:** 2020 **Type of Work:** Congestion Management (P)
Bell KY-74 From MP 15.190 To 16.750

FUND	PHASE	2020	2021	2022	2023	2024	2025	2026	Phase Total
FED	D	\$0	\$0	\$0	\$0	\$990,000	\$990,000	\$0	\$1,980,000
FED	R	\$0	\$0	\$0	\$0	\$0	\$0	\$580,000	\$580,000
		\$0	\$0	\$0	\$0	\$990,000	\$990,000	\$580,000	\$2,560,000

**KENTUCKY TRANSPORTATION CABINET
SIX YEAR HIGHWAY PLAN
FY - 2020 THRU FY - 2026**

Item#: 11-4314.00 **Parent#:** 11-4314.00 **Length** **Description:** INSTALL GUARDRAIL ON KY-190 IN BELL COUNTY
Plan Year: 2020 **Parent Year:** 2020 0.310 **Type of Work:** SAF-GUARDRAIL(P)
Bell KY-190 From MP 16.190 To 16.500

FUND	PHASE	2020	2021	2022	2023	2024	2025	2026	Phase Total
GR	C	\$0	\$0	\$68,000	\$0	\$0	\$0	\$0	\$68,000
		\$0	\$0	\$68,000	\$0	\$0	\$0	\$0	\$68,000

Item#: 11-4315.00 **Parent#:** 11-4315.00 **Length** **Description:** INSTALL GUARDRAIL ON KY-2394 IN BELL COUNTY
Plan Year: 2020 **Parent Year:** 2020 0.330 **Type of Work:** SAF-GUARDRAIL(P)
Bell KY-2394 From MP 0.040 To 0.370

FUND	PHASE	2020	2021	2022	2023	2024	2025	2026	Phase Total
GR	C	\$0	\$0	\$69,000	\$0	\$0	\$0	\$0	\$69,000
		\$0	\$0	\$69,000	\$0	\$0	\$0	\$0	\$69,000

Item#: 11-4316.00 **Parent#:** 11-4316.00 **Length** **Description:** INSTALL GUARDRAIL ON KY-987 IN BELL COUNTY
Plan Year: 2020 **Parent Year:** 2020 0.560 **Type of Work:** SAF-GUARDRAIL(P)
Bell KY-987 From MP 5.420 To 5.980

FUND	PHASE	2020	2021	2022	2023	2024	2025	2026	Phase Total
GR	C	\$0	\$0	\$119,000	\$0	\$0	\$0	\$0	\$119,000
		\$0	\$0	\$119,000	\$0	\$0	\$0	\$0	\$119,000

Item#: 11-4317.00 **Parent#:** 11-4317.00 **Length** **Description:** INSTALL GUARDRAIL ON KY-987 IN BELL COUNTY
Plan Year: 2020 **Parent Year:** 2020 0.330 **Type of Work:** SAF-GUARDRAIL(P)
Bell KY-987 From MP 7.470 To 7.800

FUND	PHASE	2020	2021	2022	2023	2024	2025	2026	Phase Total
GR	C	\$0	\$0	\$70,000	\$0	\$0	\$0	\$0	\$70,000
		\$0	\$0	\$70,000	\$0	\$0	\$0	\$0	\$70,000

Item#: 11-4318.00 **Parent#:** 11-4318.00 **Length** **Description:** INSTALL GUARDRAIL ON KY-987 IN BELL COUNTY
Plan Year: 2020 **Parent Year:** 2020 0.320 **Type of Work:** SAF-GUARDRAIL(P)
Bell KY-987 From MP 8.820 To 9.140

FUND	PHASE	2020	2021	2022	2023	2024	2025	2026	Phase Total
GR	C	\$0	\$0	\$68,000	\$0	\$0	\$0	\$0	\$68,000
		\$0	\$0	\$68,000	\$0	\$0	\$0	\$0	\$68,000

**KENTUCKY TRANSPORTATION CABINET
SIX YEAR HIGHWAY PLAN
FY - 2020 THRU FY - 2026**

Item#: 11-4342.00 **Parent#:** 11-4342.00 **Length:** Description: INSTALL GUARDRAIL ON KY-188 IN BELL COUNTY
Plan Year: 2020 **Parent Year:** 2020 0.110 **Type of Work:** SAF-GUARDRAIL(P)
Bell KY-188 From MP 0.560 To 0.670

FUND	PHASE	2020	2021	2022	2023	2024	2025	2026	Phase Total
GR	C	\$0	\$0	\$0	\$23,000	\$0	\$0	\$0	\$23,000
		\$0	\$0	\$0	\$23,000	\$0	\$0	\$0	\$23,000

Item#: 11-4349.00 **Parent#:** 11-4349.00 **Length:** Description: INSTALL GUARDRAIL ON KY-1491 IN BELL COUNTY
Plan Year: 2020 **Parent Year:** 2020 0.050 **Type of Work:** SAF-GUARDRAIL(P)
Bell KY-1491 From MP 0.990 To 1.040

FUND	PHASE	2020	2021	2022	2023	2024	2025	2026	Phase Total
GR	C	\$0	\$0	\$0	\$0	\$11,000	\$0	\$0	\$11,000
		\$0	\$0	\$0	\$0	\$11,000	\$0	\$0	\$11,000

Item#: 11-4350.00 **Parent#:** 11-4350.00 **Length:** Description: INSTALL GUARDRAIL ON KY-188 IN BELL COUNTY
Plan Year: 2020 **Parent Year:** 2020 0.070 **Type of Work:** SAF-GUARDRAIL(P)
Bell KY-188 From MP 0.160 To 0.230

FUND	PHASE	2020	2021	2022	2023	2024	2025	2026	Phase Total
GR	C	\$0	\$0	\$0	\$0	\$16,000	\$0	\$0	\$16,000
		\$0	\$0	\$0	\$0	\$16,000	\$0	\$0	\$16,000

Item#: 11-4351.00 **Parent#:** 11-4351.00 **Length:** Description: INSTALL GUARDRAIL ON KY-188 IN BELL COUNTY
Plan Year: 2020 **Parent Year:** 2020 0.180 **Type of Work:** SAF-GUARDRAIL(P)
Bell KY-188 From MP 0.730 To 0.910

FUND	PHASE	2020	2021	2022	2023	2024	2025	2026	Phase Total
GR	C	\$0	\$0	\$0	\$0	\$37,000	\$0	\$0	\$37,000
		\$0	\$0	\$0	\$0	\$37,000	\$0	\$0	\$37,000

Item#: 11-4365.00 **Parent#:** 11-4365.00 **Length:** Description: INSTALL GUARDRAIL ON KY-190 IN BELL COUNTY
Plan Year: 2020 **Parent Year:** 2020 0.220 **Type of Work:** SAF-GUARDRAIL(P)
Bell KY-190 From MP 7.880 To 8.100

FUND	PHASE	2020	2021	2022	2023	2024	2025	2026	Phase Total
GR	C	\$0	\$0	\$0	\$0	\$47,000	\$0	\$0	\$47,000
		\$0	\$0	\$0	\$0	\$47,000	\$0	\$0	\$47,000

**KENTUCKY TRANSPORTATION CABINET
SIX YEAR HIGHWAY PLAN
FY - 2020 THRU FY - 2026**

Item#: 11-4366.00 **Parent#:** 11-4366.00 **Length:** Description: INSTALL GUARDRAIL ON KY-987 IN BELL COUNTY
Plan Year: 2020 **Parent Year:** 2020 0.390 **Type of Work:** SAF-GUARDRAIL(P)
Bell KY-987 From MP 5.480 To 5.870

FUND	PHASE	2020	2021	2022	2023	2024	2025	2026	Phase Total
GR	C	\$0	\$0	\$0	\$0	\$84,000	\$0	\$0	\$84,000
		\$0	\$0	\$0	\$0	\$84,000	\$0	\$0	\$84,000

Item#: 11-4393.00 **Parent#:** 11-4393.00 **Length:** Description: INSTALL GUARDRAIL ON KY-1491 IN BELL COUNTY
Plan Year: 2020 **Parent Year:** 2020 0.080 **Type of Work:** SAF-GUARDRAIL(P)
Bell KY-1491 From MP 0.520 To 0.600

FUND	PHASE	2020	2021	2022	2023	2024	2025	2026	Phase Total
GR	C	\$0	\$0	\$0	\$0	\$0	\$17,000	\$0	\$17,000
		\$0	\$0	\$0	\$0	\$0	\$17,000	\$0	\$17,000

Item#: 11-4394.00 **Parent#:** 11-4394.00 **Length:** Description: INSTALL GUARDRAIL ON KY-190 IN BELL COUNTY
Plan Year: 2020 **Parent Year:** 2020 0.190 **Type of Work:** SAF-GUARDRAIL(P)
Bell KY-190 From MP 4.280 To 4.470

FUND	PHASE	2020	2021	2022	2023	2024	2025	2026	Phase Total
GR	C	\$0	\$0	\$0	\$0	\$0	\$41,000	\$0	\$41,000
		\$0	\$0	\$0	\$0	\$0	\$41,000	\$0	\$41,000

Item#: 11-4395.00 **Parent#:** 11-4395.00 **Length:** Description: INSTALL GUARDRAIL ON KY-2011 IN BELL COUNTY
Plan Year: 2020 **Parent Year:** 2020 0.320 **Type of Work:** SAF-GUARDRAIL(P)
Bell KY-2011 From MP 2.390 To 2.710

FUND	PHASE	2020	2021	2022	2023	2024	2025	2026	Phase Total
GR	C	\$0	\$0	\$0	\$0	\$0	\$68,000	\$0	\$68,000
		\$0	\$0	\$0	\$0	\$0	\$68,000	\$0	\$68,000

Item#: 11-4396.00 **Parent#:** 11-4396.00 **Length:** Description: INSTALL GUARDRAIL ON KY-66 IN BELL COUNTY
Plan Year: 2020 **Parent Year:** 2020 0.390 **Type of Work:** SAF-GUARDRAIL(P)
Bell KY-66 From MP 6.820 To 7.210

FUND	PHASE	2020	2021	2022	2023	2024	2025	2026	Phase Total
GR	C	\$0	\$0	\$0	\$0	\$0	\$84,000	\$0	\$84,000
		\$0	\$0	\$0	\$0	\$0	\$84,000	\$0	\$84,000

**KENTUCKY TRANSPORTATION CABINET
SIX YEAR HIGHWAY PLAN
FY - 2020 THRU FY - 2026**

Item#: 11-4397.00 **Parent#:** 11-4397.00 **Length** **Description:** INSTALL GUARDRAIL ON KY-66 IN BELL COUNTY
Plan Year: 2020 **Parent Year:** 2020 0.460 **Type of Work:** SAF-GUARDRAIL(P)
Bell KY-66 From MP 16.230 To 16.690

FUND	PHASE	2020	2021	2022	2023	2024	2025	2026	Phase Total
GR	C	\$0	\$0	\$0	\$0	\$0	\$98,000	\$0	\$98,000
		\$0	\$0	\$0	\$0	\$0	\$98,000	\$0	\$98,000

Item#: 11-4398.00 **Parent#:** 11-4398.00 **Length** **Description:** INSTALL GUARDRAIL ON KY-92 IN BELL COUNTY
Plan Year: 2020 **Parent Year:** 2020 0.410 **Type of Work:** SAF-GUARDRAIL(P)
Bell KY-92 From MP 3.590 To 4.000

FUND	PHASE	2020	2021	2022	2023	2024	2025	2026	Phase Total
GR	C	\$0	\$0	\$0	\$0	\$0	\$86,000	\$0	\$86,000
		\$0	\$0	\$0	\$0	\$0	\$86,000	\$0	\$86,000

Item#: 11-4399.00 **Parent#:** 11-4399.00 **Length** **Description:** INSTALL GUARDRAIL ON KY-92 IN BELL COUNTY
Plan Year: 2020 **Parent Year:** 2020 0.250 **Type of Work:** SAF-GUARDRAIL(P)
Bell KY-92 From MP 4.000 To 4.250

FUND	PHASE	2020	2021	2022	2023	2024	2025	2026	Phase Total
GR	C	\$0	\$0	\$0	\$0	\$0	\$53,000	\$0	\$53,000
		\$0	\$0	\$0	\$0	\$0	\$53,000	\$0	\$53,000

Item#: 11-4400.00 **Parent#:** 11-4400.00 **Length** **Description:** INSTALL GUARDRAIL ON KY-92 IN BELL COUNTY
Plan Year: 2020 **Parent Year:** 2020 0.250 **Type of Work:** SAF-GUARDRAIL(P)
Bell KY-92 From MP 4.750 To 5.000

FUND	PHASE	2020	2021	2022	2023	2024	2025	2026	Phase Total
GR	C	\$0	\$0	\$0	\$0	\$0	\$53,000	\$0	\$53,000
		\$0	\$0	\$0	\$0	\$0	\$53,000	\$0	\$53,000

Item#: 11-4401.00 **Parent#:** 11-4401.00 **Length** **Description:** INSTALL GUARDRAIL ON KY-92 IN BELL COUNTY
Plan Year: 2020 **Parent Year:** 2020 0.370 **Type of Work:** SAF-GUARDRAIL(P)
Bell KY-92 From MP 5.000 To 5.370

FUND	PHASE	2020	2021	2022	2023	2024	2025	2026	Phase Total
GR	C	\$0	\$0	\$0	\$0	\$0	\$80,000	\$0	\$80,000
		\$0	\$0	\$0	\$0	\$0	\$80,000	\$0	\$80,000

**KENTUCKY TRANSPORTATION CABINET
SIX YEAR HIGHWAY PLAN
FY - 2020 THRU FY - 2026**

Item#: 11-4416.00 **Parent#:** 11-4416.00 **Length:** **Description:** INSTALL GUARDRAIL ON KY-190 IN BELL COUNTY
Plan Year: 2020 **Parent Year:** 2020 0.160 **Type of Work:** SAF-GUARDRAIL(P)
Bell KY-190 From MP 9.130 To 9.290

FUND	PHASE	2020	2021	2022	2023	2024	2025	2026	Phase Total
GR	C	\$0	\$0	\$0	\$0	\$0	\$0	\$33,000	\$33,000
		\$0	\$0	\$0	\$0	\$0	\$0	\$33,000	\$33,000

Item#: 11-4424.00 **Parent#:** 11-4424.00 **Length:** **Description:** INSTALL GUARDRAIL ON KY-190 IN BELL COUNTY
Plan Year: 2020 **Parent Year:** 2020 0.160 **Type of Work:** SAF-GUARDRAIL(P)
Bell KY-190 From MP 16.900 To 17.060

FUND	PHASE	2020	2021	2022	2023	2024	2025	2026	Phase Total
GR	C	\$0	\$34,000	\$0	\$0	\$0	\$0	\$0	\$34,000
		\$0	\$34,000	\$0	\$0	\$0	\$0	\$0	\$34,000

Item#: 11-8702.00 **Parent#:** 11-8702.00 **Length:** **Description:** PROVIDE PASSING OPPORTUNITIES ON US 119 IN THE VICINITY OF MP 4.5 IN BELL COUNTY. (12CCN)(14CCR) (2020CCN)
Plan Year: 2012 **Parent Year:** 2012 1.500 **Type of Work:** MINOR WIDENING(O)
Bell US-119 From MP 3.700 To 5.200

FUND	PHASE	2020	2021	2022	2023	2024	2025	2026	Phase Total
SPP	R	\$0	\$990,000	\$0	\$0	\$0	\$0	\$0	\$990,000
SPP	U	\$0	\$0	\$520,000	\$0	\$0	\$0	\$0	\$520,000
SPP	C	\$0	\$0	\$0	\$4,480,000	\$0	\$0	\$0	\$4,480,000
		\$0	\$990,000	\$520,000	\$4,480,000	\$0	\$0	\$0	\$5,990,000

Item#: 11-80050.00 **Parent#:** 11-80050.00 **Length:** **Description:** CONSTRUCT A NEW ROADWAY ON PAGE SPUR RD.(18CCN) (2020CCR)
Plan Year: 2018 **Parent Year:** 2018 0.000 **Type of Work:** NEW ROUTE(O)
Bell PF-9999 From MP To

FUND	PHASE	2020	2021	2022	2023	2024	2025	2026	Phase Total
SPP	C	\$0	\$0	\$0	\$2,800,000	\$0	\$0	\$0	\$2,800,000
		\$0	\$0	\$0	\$2,800,000	\$0	\$0	\$0	\$2,800,000

**KENTUCKY TRANSPORTATION CABINET
SIX YEAR HIGHWAY PLAN
FY - 2020 THRU FY - 2026**

Item#: 6-79.00 **Parent#:** 6-79.00 **Length** **Description:** IMPROVE SAFETY, MOBILITY, OPERATIONS, AND GEOMETRICS AT THE JUNCTION OF I-75 AND I-275 AND THE SYSTEM-TO-SYSTEM RAMPS.
Plan Year: 2018 **Parent Year:** 2018 2.362 **Type of Work:** CONGESTION MITIGTN(O)

Boone I-75 From MP 182.978 To 183.312
Kenton I-75 From MP 183.312 To 185.340

FUND	PHASE	2020	2021	2022	2023	2024	2025	2026	Phase Total
FED	D	\$0	\$0	\$0	\$0	\$0	\$10,000,000	\$0	\$10,000,000
		\$0	\$0	\$0	\$0	\$0	\$10,000,000	\$0	\$10,000,000

Item#: 6-80.00 **Parent#:** 6-80.00 **Length** **Description:** REDUCE CONGESTION AND IMPROVE TRAFFIC MOBILITY AT THE INTERCHANGE OF I-75 AND KY-14 IN WALTON. (2020CCR)
Plan Year: 2018 **Parent Year:** 2018 0.800 **Type of Work:** CONGESTION MITIGTN(O)

Boone I-75 From MP 171.000 To 171.800

FUND	PHASE	2020	2021	2022	2023	2024	2025	2026	Phase Total
FED	P	\$0	\$0	\$1,090,000	\$0	\$0	\$0	\$0	\$1,090,000
		\$0	\$0	\$1,090,000	\$0	\$0	\$0	\$0	\$1,090,000

Item#: 6-105.00 **Parent#:** 6-105.00 **Length** **Description:** CONDUCT PLANNING STUDY TO EVALUATE OPTIONS FOR RECONSTRUCTING US 25 BETWEEN KY 14 (MARY GRUBBS HIGHWAY) AND KY 338 (RICHWOOD ROAD).
Plan Year: 2020 **Parent Year:** 2020 4.389 **Type of Work:** PLANNING

Boone US-25 From MP 0.470 To 4.859
Boone CO- From MP To

FUND	PHASE	2020	2021	2022	2023	2024	2025	2026	Phase Total
FED	P	\$0	\$500,000	\$0	\$0	\$0	\$0	\$0	\$500,000
		\$0	\$500,000	\$0	\$0	\$0	\$0	\$0	\$500,000

Item#: 6-113.00 **Parent#:** 6-113.00 **Length** **Description:** CONDUCT PLANNING STUDY TO EVALUATE OPTIONS FOR RECONSTRUCTING KY 338 (RICHWOOD ROAD) FROM TRIPLE CROWN BLVD TO US 42.
Plan Year: 2020 **Parent Year:** 2020 3.857 **Type of Work:** PLANNING

Boone KY-338 From MP 0.756 To 4.613

FUND	PHASE	2020	2021	2022	2023	2024	2025	2026	Phase Total
FED	P	\$0	\$0	\$500,000	\$0	\$0	\$0	\$0	\$500,000
		\$0	\$0	\$500,000	\$0	\$0	\$0	\$0	\$500,000

KENTUCKY TRANSPORTATION CABINET
SIX YEAR HIGHWAY PLAN
FY - 2020 THRU FY - 2026

Item#: 6-444.00 **Parent#:** 6-444.00 **Length:** **Description:** IMPROVE SAFETY AND REDUCE CONGESTION ALONG KY-236 (DONALDSON ROAD)
Plan Year: 2018 **Parent Year:** 2018 1.711 **Type of Work:** FROM KY-842 (HOUSTON ROAD) TO KY-3076 (MINEOLA PIKE). (18CCR) (2020CCR)
Type of Work: MAJOR WIDENING(O)

Boone KY-236 From MP 0.000 To 1.594
Kenton KY-236 From MP 2.684 To 2.801

FUND	PHASE	2020	2021	2022	2023	2024	2025	2026	Phase Total
FED	D	\$1,130,000	\$0	\$0	\$0	\$0	\$0	\$0	\$1,130,000
FED	R	\$0	\$600,000	\$0	\$0	\$0	\$0	\$0	\$600,000
FED	U	\$0	\$1,000,000	\$0	\$0	\$0	\$0	\$0	\$1,000,000
FED	C	\$0	\$0	\$7,510,000	\$0	\$0	\$0	\$0	\$7,510,000
		\$1,130,000	\$1,600,000	\$7,510,000	\$0	\$0	\$0	\$0	\$10,240,000

Item#: 6-445.00 **Parent#:** 6-445.00 **Length:** **Description:** IMPROVE FREIGHT MOBILITY AND REDUCE CONGESTION ON KY-3076 (MINEOLA PIKE)
Plan Year: 2018 **Parent Year:** 2018 1.050 **Type of Work:** FROM KY-1017 TO I-275. (18CCR) (2020CCR)
Type of Work: MAJOR WIDENING(O)

Boone KY-3076 From MP 0.000 To 1.050

FUND	PHASE	2020	2021	2022	2023	2024	2025	2026	Phase Total
FED	D	\$970,000	\$0	\$0	\$0	\$0	\$0	\$0	\$970,000
FED	R	\$0	\$3,800,000	\$0	\$0	\$0	\$0	\$0	\$3,800,000
FED	U	\$0	\$750,000	\$0	\$0	\$0	\$0	\$0	\$750,000
FED	C	\$0	\$0	\$6,400,000	\$0	\$0	\$0	\$0	\$6,400,000
		\$970,000	\$4,550,000	\$6,400,000	\$0	\$0	\$0	\$0	\$11,920,000

Item#: 6-446.00 **Parent#:** 6-446.00 **Length:** **Description:** PROVIDE EAST-WEST CONNECTIVITY AND IMPROVED MOBILITY FROM KY-237
Plan Year: 2018 **Parent Year:** 2018 0.981 **Type of Work:** (PLEASANT VALLEY ROAD) THRU KY-842 (HOPEFUL CHURCH ROAD) TO MALL ROAD/I-75
Type of Work: INTERCHANGE. (18CCR) (2020CCR)
Type of Work: NEW ROUTE(O)

Boone US-42 From MP 12.508 To 13.489

FUND	PHASE	2020	2021	2022	2023	2024	2025	2026	Phase Total
FED	D	\$0	\$0	\$1,500,000	\$0	\$0	\$0	\$0	\$1,500,000
		\$0	\$0	\$1,500,000	\$0	\$0	\$0	\$0	\$1,500,000

**KENTUCKY TRANSPORTATION CABINET
SIX YEAR HIGHWAY PLAN
FY - 2020 THRU FY - 2026**

Item#: 6-447.00 **Parent#:** 6-447.00 **Length** **Description:** IMPROVE MOBILITY AND REDUCE CONGESTION ON US-25 FROM WINNING COLORS DRIVE TO THE NORFOLK SOUTHERN RAILROAD CROSSING SOUTH OF KY-1829 (INDUSTRIAL ROAD); EXCLUDES GRADE SEPARATION AT KY-536. (2020CCR)
Plan Year: 2018 **Parent Year:** 2018 4.115 **Type of Work:** MAJOR WIDENING(O)

Boone US-25 From MP 5.085 To 9.200

FUND	PHASE	2020	2021	2022	2023	2024	2025	2026	Phase Total
FED	D	\$0	\$3,720,000	\$0	\$0	\$0	\$0	\$0	\$3,720,000
		\$0	\$3,720,000	\$0	\$0	\$0	\$0	\$0	\$3,720,000

Item#: 6-966.08 **Parent#:** 6-966.08 **Length** **Description:** DEDICATED FEDERAL-AID STP FUNDS EARMARKED FOR NKY URBANIZED AREA AND SUBJECT TO MPO CONTROL FOR FY 2020. (FUNDING SUBJECT TO FISCAL CONSTRAINT PENDING MPO TIP) (2020CCR)
Plan Year: 2014 **Parent Year:** 2014 **Type of Work:** MATCHED FED FUNDS(O)

Boone CO- From MP To
 Campbell CO- From MP To
 Kenton CO- From MP To

FUND	PHASE	2020	2021	2022	2023	2024	2025	2026	Phase Total
SNK	C	\$9,486,000	\$9,486,000	\$9,486,000	\$9,486,000	\$9,486,000	\$9,486,000	\$9,486,000	\$66,402,000
		\$9,486,000	\$9,486,000	\$9,486,000	\$9,486,000	\$9,486,000	\$9,486,000	\$9,486,000	\$66,402,000

Item#: 6-1087.00 **Parent#:** 6-1087.00 **Length** **Description:** ADDRESS DEFICIENCIES OF BRIDGE OVER NS (CNO&TP)RR ON RICHARDSON ROAD (KY 842) 0.14 MI E OF US 25 NEAR INDEPENDENCE (008B00092N) (2020CCN)
Plan Year: 2016 **Parent Year:** 2016 0.047 **Type of Work:** AM-BRIDGE (P)

Boone KY-842 From MP 0.094 To 0.141

FUND	PHASE	2020	2021	2022	2023	2024	2025	2026	Phase Total
BR	D	\$500,000	\$0	\$0	\$0	\$0	\$0	\$0	\$500,000
BR	R	\$0	\$3,000,000	\$0	\$0	\$0	\$0	\$0	\$3,000,000
BR	U	\$0	\$1,000,000	\$0	\$0	\$0	\$0	\$0	\$1,000,000
BR	C	\$0	\$0	\$0	\$4,000,000	\$0	\$0	\$0	\$4,000,000
		\$500,000	\$4,000,000	\$0	\$4,000,000	\$0	\$0	\$0	\$8,500,000

Item#: 6-4318.00 **Parent#:** 6-4318.00 **Length** **Description:** INSTALL GUARDRAIL ON KY-338 IN BOONE COUNTY
Plan Year: 2020 **Parent Year:** 2020 0.020 **Type of Work:** SAF-GUARDRAIL(P)

Boone KY-338 From MP 2.480 To 2.500

FUND	PHASE	2020	2021	2022	2023	2024	2025	2026	Phase Total
GR	C	\$0	\$0	\$0	\$0	\$0	\$0	\$6,000	\$6,000
		\$0	\$0	\$0	\$0	\$0	\$0	\$6,000	\$6,000

KENTUCKY TRANSPORTATION CABINET
SIX YEAR HIGHWAY PLAN
FY - 2020 THRU FY - 2026

Item#: 6-20001.00 **Parent#:** 6-20001.00 **Length:** **Description:** ADDRESS PAVEMENT CONDITION OF I-71 BOTH DIRECTION(S) FROM MILEPOINT 69.89 TO MILEPOINT 77.724. (2020CCR)
Plan Year: 2018 **Parent Year:** 2018 7.834 **Type of Work:** AM-PAVEMENT (INT)(P)

Boone I-71 From MP 69.890 To 77.724

FUND	PHASE	2020	2021	2022	2023	2024	2025	2026	Phase Total
PM	D	\$0	\$0	\$650,000	\$0	\$0	\$0	\$0	\$650,000
PM	C	\$0	\$0	\$0	\$3,000,000	\$3,500,000	\$0	\$0	\$6,500,000
		\$0	\$0	\$650,000	\$3,000,000	\$3,500,000	\$0	\$0	\$7,150,000

Item#: 6-20005.00 **Parent#:** 6-20005.00 **Length:** **Description:** ADDRESS PAVEMENT CONDITION OF I-275 BOTH DIRECTION(S) FROM MILEPOINT 13.076 TO MILEPOINT 13.7
Plan Year: 2018 **Parent Year:** 2018 0.620 **Type of Work:** AM-PAVEMENT (INT)(P)

Boone I-275 From MP 13.080 To 13.700

FUND	PHASE	2020	2021	2022	2023	2024	2025	2026	Phase Total
PM	D	\$0	\$0	\$50,000	\$0	\$0	\$0	\$0	\$50,000
PM	C	\$0	\$0	\$500,000	\$0	\$0	\$0	\$0	\$500,000
		\$0	\$0	\$550,000	\$0	\$0	\$0	\$0	\$550,000

Item#: 6-20006.00 **Parent#:** 6-20006.00 **Length:** **Description:** ADDRESS PAVEMENT CONDITION OF PCC PAVEMENT ON I-275 BOTH DIRECTION(S) FROM MILEPOINT 1.58 TO MILEPOINT 7.25 (2020CCR)
Plan Year: 2018 **Parent Year:** 2018 5.668 **Type of Work:** AM-PAVEMENT (INT)(P)

Boone I-275 From MP 1.582 To 7.250

FUND	PHASE	2020	2021	2022	2023	2024	2025	2026	Phase Total
PM	D	\$0	\$0	\$850,000	\$0	\$0	\$0	\$0	\$850,000
PM	C	\$0	\$0	\$0	\$4,000,000	\$4,500,000	\$0	\$0	\$8,500,000
		\$0	\$0	\$850,000	\$4,000,000	\$4,500,000	\$0	\$0	\$9,350,000

Item#: 6-20007.00 **Parent#:** 6-20007.00 **Length:** **Description:** ADDRESS PAVEMENT CONDITION OF PCC PAVEMENT ON I-275 BOTH DIRECTION(S) FROM MILEPOINT 7.25 TO MILEPOINT 13.08 (13.56 NON-CARDINAL)
Plan Year: 2018 **Parent Year:** 2018 5.830 **Type of Work:** AM-PAVEMENT (INT)(P)

Boone I-275 From MP 7.250 To 13.080

FUND	PHASE	2020	2021	2022	2023	2024	2025	2026	Phase Total
PM	D	\$0	\$0	\$0	\$0	\$650,000	\$0	\$0	\$650,000
PM	C	\$0	\$0	\$0	\$0	\$0	\$3,500,000	\$3,000,000	\$6,500,000
		\$0	\$0	\$0	\$0	\$650,000	\$3,500,000	\$3,000,000	\$7,150,000

**KENTUCKY TRANSPORTATION CABINET
SIX YEAR HIGHWAY PLAN
FY - 2020 THRU FY - 2026**

Item#: 6-20008.00 **Parent#:** 6-20008.00 **Length:** **Description:** ADDRESS PAVEMENT CONDITION OF PCC PAVEMENT.
Plan Year: 2018 **Parent Year:** 2018 1.376 **Type of Work:** AM-PAVEMENT (PRI)(P)
Boone KY-18 From MP 15.256 To 16.632

FUND	PHASE	2020	2021	2022	2023	2024	2025	2026	Phase Total
PM	D	\$0	\$225,000	\$0	\$0	\$0	\$0	\$0	\$225,000
PM	C	\$0	\$2,250,000	\$0	\$0	\$0	\$0	\$0	\$2,250,000
		\$0	\$2,475,000	\$0	\$0	\$0	\$0	\$0	\$2,475,000

Item#: 6-20047.00 **Parent#:** 6-20047.00 **Length:** **Description:** ADDRESS PAVEMENT CONDITION ON US-42 FROM MILEPOINT 8.71 TO MILEPOINT 11.63
Plan Year: 2018 **Parent Year:** 2018 2.920 **Type of Work:** AM-PAVEMENT (PRI)(P)
Boone US-42 From MP 8.710 To 11.630

FUND	PHASE	2020	2021	2022	2023	2024	2025	2026	Phase Total
PM	C	\$0	\$0	\$0	\$0	\$0	\$700,000	\$0	\$700,000
		\$0	\$0	\$0	\$0	\$0	\$700,000	\$0	\$700,000

Item#: 6-80000.00 **Parent#:** 6-80000.00 **Length:** **Description:** RECONSTRUCT GUNPOWDER RD. FROM US-42 TO KY-536. (18CCN) (2020CCR)
Plan Year: 2018 **Parent Year:** 2018 1.588 **Type of Work:** RECONSTRUCTION(O)
Boone KY-237 From MP 0.000 To 1.588

FUND	PHASE	2020	2021	2022	2023	2024	2025	2026	Phase Total
SPP	D	\$0	\$2,080,000	\$0	\$0	\$0	\$0	\$0	\$2,080,000
		\$0	\$2,080,000	\$0	\$0	\$0	\$0	\$0	\$2,080,000

Item#: 6-80001.00 **Parent#:** 6-80001.00 **Length:** **Description:** EXPANSION OF ROUNDABOUTS ALONG KY-237 AT CARDINAL COVE AND GRAVES RD
Plan Year: 2018 **Parent Year:** 2018 0.120 **Type of Work:** CONGESTION MITIGTN(O)

Boone KY-237 From MP 11.840 To 11.920
Boone KY-237 From MP 11.400 To 11.440

FUND	PHASE	2020	2021	2022	2023	2024	2025	2026	Phase Total
SPP	R	\$0	\$0	\$530,000	\$0	\$0	\$0	\$0	\$530,000
SPP	U	\$0	\$0	\$520,000	\$0	\$0	\$0	\$0	\$520,000
		\$0	\$0	\$1,050,000	\$0	\$0	\$0	\$0	\$1,050,000

**KENTUCKY TRANSPORTATION CABINET
SIX YEAR HIGHWAY PLAN
FY - 2020 THRU FY - 2026**

Item#: 6-80100.00 **Parent#:** 6-80100.00 **Length:** 0.837 **Description:** CONVERT TURFWAY RD AND THOROUGHBRED BLVD FROM 2 WAY TO ONE WAY AND
Plan Year: 2020 **Parent Year:** 2020 **Type of Work:** CONSTRUCT NEW I-75 ACCESS (2020CCN)
Type of Work: RECONSTRUCTION(O)

Boone KY-1017 From MP 2.549 To 3.018
Boone KY-717 From MP 0.000 To 0.368

FUND	PHASE	2020	2021	2022	2023	2024	2025	2026	Phase Total
SPP	C	\$0	\$0	\$9,000,000	\$0	\$0	\$0	\$0	\$9,000,000
		\$0	\$0	\$9,000,000	\$0	\$0	\$0	\$0	\$9,000,000

Item#: 6-80101.00 **Parent#:** 6-80101.00 **Length:** 0.000 **Description:** CONVERT KY 18 (BURLINGTON PIKE) TO A SUPER STREET (2020CCN)
Plan Year: 2020 **Parent Year:** 2020 **Type of Work:** RECONSTRUCTION(O)

Boone KY-18 From MP 0.000 To 0.000

FUND	PHASE	2020	2021	2022	2023	2024	2025	2026	Phase Total
SPP	D	\$0	\$1,930,000	\$0	\$0	\$0	\$0	\$0	\$1,930,000
SPP	R	\$0	\$0	\$3,000,000	\$0	\$0	\$0	\$0	\$3,000,000
SPP	U	\$0	\$0	\$500,000	\$0	\$0	\$0	\$0	\$500,000
SPP	C	\$0	\$0	\$0	\$12,840,000	\$0	\$0	\$0	\$12,840,000
		\$0	\$1,930,000	\$3,500,000	\$12,840,000	\$0	\$0	\$0	\$18,270,000

Item#: 6-80102.00 **Parent#:** 6-80102.00 **Length:** 0.000 **Description:** ADDRESS SAFETY AND CONGESTION ON KY 3060 (FROGTOWN RD.) AND WIDEN TO 4
Plan Year: 2020 **Parent Year:** 2020 **Type of Work:** LANES (2020CCN)
Type of Work: SAFETY(P)

Boone KY-3060 From MP 0.000 To 0.000

FUND	PHASE	2020	2021	2022	2023	2024	2025	2026	Phase Total
SPP	D	\$0	\$0	\$3,000,000	\$0	\$0	\$0	\$0	\$3,000,000
SPP	R	\$0	\$0	\$0	\$13,000,000	\$0	\$0	\$0	\$13,000,000
SPP	U	\$0	\$0	\$0	\$0	\$2,000,000	\$0	\$0	\$2,000,000
SPP	C	\$0	\$0	\$0	\$0	\$0	\$20,000,000	\$0	\$20,000,000
		\$0	\$0	\$3,000,000	\$13,000,000	\$2,000,000	\$20,000,000	\$0	\$38,000,000

KENTUCKY TRANSPORTATION CABINET
SIX YEAR HIGHWAY PLAN
FY - 2020 THRU FY - 2026

Item#: 6-80150.00 **Parent#:** 6-80150.00 **Length:** **Description:** IMPROVE MUTLI-MODAL MOBILITY IMMEDIATELY EAST OF CVG AIRPORT VIA A NEW CONNECTION AT KY 717 (TURFWAY RD), KY 3076 (MINEOLA PK), AND EXTEND KY-236 (DONALDSON HWY) TO S. AIRFIELD RD (PR 1012) (2020CCN)
Plan Year: 2020 **Parent Year:** 2020
Type of Work: NEW ROUTE(O)

Boone CO- From MP To

FUND	PHASE	2020	2021	2022	2023	2024	2025	2026	Phase Total
FED	D	\$0	\$0	\$1,000,000	\$0	\$0	\$0	\$0	\$1,000,000
FED	R	\$0	\$0	\$0	\$3,600,000	\$0	\$0	\$0	\$3,600,000
FED	U	\$0	\$0	\$0	\$250,000	\$0	\$0	\$0	\$250,000
FED	C	\$0	\$0	\$0	\$0	\$22,000,000	\$0	\$0	\$22,000,000
		\$0	\$0	\$1,000,000	\$3,850,000	\$22,000,000	\$0	\$0	\$26,850,000

Item#: 7-8705.00 **Parent#:** 7-8705.00 **Length:** **Description:** IMPROVE US-460 FROM RUSSELL CAVE ROAD TO US-27 BYPASS IN PARIS.(12CCN) (14CCR)(16CCR)
Plan Year: 2012 **Parent Year:** 2012 6.302
Type of Work: RECONSTRUCTION(O)

Bourbon US-460 From MP 1.394 To 7.696

FUND	PHASE	2020	2021	2022	2023	2024	2025	2026	Phase Total
FED	U	\$7,000,000	\$0	\$0	\$0	\$0	\$0	\$0	\$7,000,000
FED	C	\$0	\$0	\$11,160,000	\$0	\$0	\$0	\$0	\$11,160,000
		\$7,000,000	\$0	\$11,160,000	\$0	\$0	\$0	\$0	\$18,160,000

Item#: 7-80155.00 **Parent#:** 7-80155.00 **Length:** **Description:** REHABILITATION OF CANE RIDGE ROAD (KY 537) TO ACCOMMODATE NEW 8 FOOT SHOULDERS FROM THE INTERSECTION WITH 460 TO THE ENTRANCE PAST COLOR POINT (2020CCN)
Plan Year: 2020 **Parent Year:** 2020 3.530
Type of Work: SAFETY(P)

Bourbon KY-537 From MP 0.000 To 3.530

FUND	PHASE	2020	2021	2022	2023	2024	2025	2026	Phase Total
SPP	D	\$0	\$0	\$0	\$925,000	\$0	\$0	\$0	\$925,000
SPP	R	\$0	\$0	\$0	\$0	\$2,735,000	\$0	\$0	\$2,735,000
SPP	U	\$0	\$0	\$0	\$0	\$0	\$0	\$4,095,000	\$4,095,000
SPP	C	\$0	\$0	\$0	\$0	\$0	\$0	\$9,490,000	\$9,490,000
		\$0	\$0	\$0	\$925,000	\$2,735,000	\$0	\$13,585,000	\$17,245,000

**KENTUCKY TRANSPORTATION CABINET
SIX YEAR HIGHWAY PLAN
FY - 2020 THRU FY - 2026**

Item#: 9-125.00 **Parent#:** 9-125.00 **Length:** Description: IMPROVE SAFETY AND OPERATIONAL EFFICIENCY OF KY 168 (BLACKBURN AVE/
Plan Year: 2020 **Parent Year:** 2020 1.650 WHEATLEY RD) FROM MILEPOINT 5.8 (US 60) TO MILEPOINT 7.4 (HOODS CREEK ROAD).
(2020CCR)
Type of Work: MINOR WIDENING

Boyd KY-168 From MP 5.800 To 7.450

FUND	PHASE	2020	2021	2022	2023	2024	2025	2026	Phase Total
FED	P	\$0	\$0	\$0	\$0	\$0	\$0	\$520,000	\$520,000
		\$0	\$0	\$0	\$0	\$0	\$0	\$520,000	\$520,000

Item#: 9-180.00 **Parent#:** 9-180.00 **Length:** Description: IMPROVE SAFETY AND DECREASE CONGESTION ON KY 716 FROM MP 0.0 (US 60) TO MP
Plan Year: 2020 **Parent Year:** 2020 0.560 0.56 (KY 3293) (2020CCR)
Type of Work: RECONSTRUCTION

Boyd KY-716 From MP 0.000 To 0.560

FUND	PHASE	2020	2021	2022	2023	2024	2025	2026	Phase Total
FED	P	\$0	\$0	\$0	\$132,000	\$0	\$0	\$0	\$132,000
		\$0	\$0	\$0	\$132,000	\$0	\$0	\$0	\$132,000

Item#: 9-208.06 **Parent#:** 9-208.06 **Length:** Description: FEDERAL 'STP' FUNDS DEDICATED TO HUNTINGTON-ASHLAND MPO FOR FY 2020.
Plan Year: 2014 **Parent Year:** 2014 (FUNDING SUBJECT TO FISCAL CONSTRAINT PENDING MPO TIP) (2020CCR)
Type of Work: MATCHED FED FUNDS(O)

Boyd CO- From MP To
Greenup CO- From MP To

FUND	PHASE	2020	2021	2022	2023	2024	2025	2026	Phase Total
SAH	C	\$1,782,000	\$1,782,000	\$1,782,000	\$1,782,000	\$1,782,000	\$1,782,000	\$1,782,000	\$12,474,000
		\$1,782,000	\$1,782,000	\$1,782,000	\$1,782,000	\$1,782,000	\$1,782,000	\$1,782,000	\$12,474,000

Item#: 9-4306.00 **Parent#:** 9-4306.00 **Length:** Description: INSTALL GUARDRAIL ON KY-1012 IN BOYD COUNTY
Plan Year: 2020 **Parent Year:** 2020 0.330 **Type of Work:** SAF-GUARDRAIL(P)

Boyd KY-1012 From MP 1.070 To 1.400

FUND	PHASE	2020	2021	2022	2023	2024	2025	2026	Phase Total
GR	C	\$0	\$0	\$70,000	\$0	\$0	\$0	\$0	\$70,000
		\$0	\$0	\$70,000	\$0	\$0	\$0	\$0	\$70,000

Item#: 9-4310.00 **Parent#:** 9-4310.00 **Length:** Description: INSTALL GUARDRAIL ON KY-5 IN BOYD COUNTY
Plan Year: 2020 **Parent Year:** 2020 0.150 **Type of Work:** SAF-GUARDRAIL(P)

Boyd KY-5 From MP 3.380 To 3.530

FUND	PHASE	2020	2021	2022	2023	2024	2025	2026	Phase Total
GR	C	\$0	\$0	\$0	\$31,000	\$0	\$0	\$0	\$31,000
		\$0	\$0	\$0	\$31,000	\$0	\$0	\$0	\$31,000

**KENTUCKY TRANSPORTATION CABINET
SIX YEAR HIGHWAY PLAN
FY - 2020 THRU FY - 2026**

Item#: 6-80103.00 **Parent#:** 6-80103.00 **Length:** 3.051 **Description:** RECONSTRUCT KY 8 FROM WRANGLING RUN RD TO OLD KY 19. (2020CCN)
Plan Year: 2020 **Parent Year:** 2020 **Type of Work:** RECONSTRUCTION(O)
Bracken KY-8 From MP 9.666 To 12.717

FUND	PHASE	2020	2021	2022	2023	2024	2025	2026	Phase Total
SPP	D	\$0	\$0	\$0	\$4,056,000	\$0	\$0	\$0	\$4,056,000
SPP	R	\$0	\$0	\$0	\$0	\$4,862,000	\$0	\$0	\$4,862,000
SPP	U	\$0	\$0	\$0	\$0	\$0	\$2,925,000	\$0	\$2,925,000
SPP	C	\$0	\$0	\$0	\$0	\$0	\$0	\$31,633,000	\$31,633,000
		\$0	\$0	\$0	\$4,056,000	\$4,862,000	\$2,925,000	\$31,633,000	\$43,476,000

Item#: 10-375.00 **Parent#:** 10-375.00 **Length:** 2.150 **Description:** IMPROVE KY-205 FROM NORTH OF KY-1812 TO SOUTH OF PEGGS FORK RD. (2020CCR)
Plan Year: 2018 **Parent Year:** 2018 **Type of Work:** MINOR WIDENING(O)
Breathitt KY-205 From MP 7.804 To 9.954

FUND	PHASE	2020	2021	2022	2023	2024	2025	2026	Phase Total
FED	D	\$0	\$0	\$1,560,000	\$0	\$0	\$0	\$0	\$1,560,000
FED	R	\$0	\$0	\$0	\$2,900,000	\$0	\$0	\$0	\$2,900,000
FED	U	\$0	\$0	\$0	\$0	\$1,470,000	\$0	\$0	\$1,470,000
FED	C	\$0	\$0	\$0	\$0	\$0	\$11,390,000	\$0	\$11,390,000
		\$0	\$0	\$1,560,000	\$2,900,000	\$1,470,000	\$11,390,000	\$0	\$17,320,000

Item#: 10-376.00 **Parent#:** 10-376.00 **Length:** 1.150 **Description:** IMPROVE KY-15 FROM THE INTERSECTION OF NEW KY-15/30 TO INTERSECTION OF
Plan Year: 2018 **Parent Year:** 2018 **Type of Work:** MAJOR WIDENING(O)
Breathitt KY-15 From MP 16.750 To 17.900

FUND	PHASE	2020	2021	2022	2023	2024	2025	2026	Phase Total
FED	R	\$0	\$0	\$1,530,000	\$0	\$0	\$0	\$0	\$1,530,000
FED	U	\$0	\$0	\$0	\$1,390,000	\$0	\$0	\$0	\$1,390,000
FED	C	\$0	\$0	\$0	\$0	\$19,130,000	\$0	\$0	\$19,130,000
		\$0	\$0	\$1,530,000	\$1,390,000	\$19,130,000	\$0	\$0	\$22,050,000

Item#: 10-4309.00 **Parent#:** 10-4309.00 **Length:** 0.330 **Description:** INSTALL GUARDRAIL ON KY-28 IN BREATHITT COUNTY
Plan Year: 2020 **Parent Year:** 2020 **Type of Work:** SAF-GUARDRAIL(P)
Breathitt KY-28 From MP 5.400 To 5.730

FUND	PHASE	2020	2021	2022	2023	2024	2025	2026	Phase Total
GR	C	\$0	\$0	\$0	\$72,000	\$0	\$0	\$0	\$72,000
		\$0	\$0	\$0	\$72,000	\$0	\$0	\$0	\$72,000

**KENTUCKY TRANSPORTATION CABINET
SIX YEAR HIGHWAY PLAN
FY - 2020 THRU FY - 2026**

Item#: 10-4313.00 **Parent#:** 10-4313.00 **Length:** **Description:** INSTALL GUARDRAIL ON KY-30 IN BREATHITT COUNTY
Plan Year: 2020 **Parent Year:** 2020 0.240 **Type of Work:** SAF-GUARDRAIL(P)
Breathitt KY-30 From MP 21.600 To 21.840

FUND	PHASE	2020	2021	2022	2023	2024	2025	2026	Phase Total
GR	C	\$0	\$0	\$0	\$0	\$0	\$51,000	\$0	\$51,000
		\$0	\$0	\$0	\$0	\$0	\$51,000	\$0	\$51,000

Item#: 10-4314.00 **Parent#:** 10-4314.00 **Length:** **Description:** INSTALL GUARDRAIL ON KY-30 IN BREATHITT COUNTY
Plan Year: 2020 **Parent Year:** 2020 0.060 **Type of Work:** SAF-GUARDRAIL(P)
Breathitt KY-30 From MP 9.450 To 9.510

FUND	PHASE	2020	2021	2022	2023	2024	2025	2026	Phase Total
GR	C	\$0	\$0	\$0	\$0	\$0	\$13,000	\$0	\$13,000
		\$0	\$0	\$0	\$0	\$0	\$13,000	\$0	\$13,000

Item#: 10-10011.00 **Parent#:** 10-10011.00 **Length:** **Description:** ADDRESS DEFICIENCIES OF BIG BRANCH ROAD BRIDGE OVER BIG BRANCH CREEK.
Plan Year: 2018 **Parent Year:** 2018 0.006 (013C00008N)
Breathitt CR-1104 From MP 0.809 To 0.815
Type of Work: AM-BRIDGE (P)

FUND	PHASE	2020	2021	2022	2023	2024	2025	2026	Phase Total
BR	D	\$50,000	\$0	\$0	\$0	\$0	\$0	\$0	\$50,000
BR	C	\$360,000	\$0	\$0	\$0	\$0	\$0	\$0	\$360,000
		\$410,000	\$0	\$0	\$0	\$0	\$0	\$0	\$410,000

Item#: 10-80106.00 **Parent#:** 10-80106.00 **Length:** **Description:** IMPROVE INTERSECTION OF KY 15 AND THORPE RD AT MP 8.837 (2020CCN)
Plan Year: 2020 **Parent Year:** 2020 0.035 **Type of Work:** REALIGNMENT
Breathitt KY-15 From MP 8.820 To 8.855

FUND	PHASE	2020	2021	2022	2023	2024	2025	2026	Phase Total
SPP	D	\$0	\$0	\$0	\$150,000	\$0	\$0	\$0	\$150,000
SPP	R	\$0	\$0	\$0	\$0	\$200,000	\$0	\$0	\$200,000
SPP	U	\$0	\$0	\$0	\$0	\$0	\$100,000	\$0	\$100,000
SPP	C	\$0	\$0	\$0	\$0	\$0	\$0	\$550,000	\$550,000
		\$0	\$0	\$0	\$150,000	\$200,000	\$100,000	\$550,000	\$1,000,000

**KENTUCKY TRANSPORTATION CABINET
SIX YEAR HIGHWAY PLAN
FY - 2020 THRU FY - 2026**

Item#: 10-80107.00 **Parent#:** 10-80107.00 **Length:** **Description:** REPLACE BRIDGE OVER PUNCHEON CREEK ON MAX ROARK RD (2020CCN)
Plan Year: 2020 **Parent Year:** 2020 0.000 **Type of Work:** BRIDGE REPLACEMENT(P)
Breathitt CR-1125 From MP 0.000 To 0.000

FUND	PHASE	2020	2021	2022	2023	2024	2025	2026	Phase Total
SPP	D	\$0	\$0	\$125,000	\$0	\$0	\$0	\$0	\$125,000
SPP	R	\$0	\$0	\$0	\$0	\$5,000	\$0	\$0	\$5,000
SPP	U	\$0	\$0	\$0	\$0	\$0	\$5,000	\$0	\$5,000
SPP	C	\$0	\$0	\$0	\$0	\$0	\$0	\$150,000	\$150,000
		\$0	\$0	\$125,000	\$0	\$5,000	\$5,000	\$150,000	\$285,000

Item#: 4-159.00 **Parent#:** 4-159.00 **Length:** **Description:** REALIGN KY 86 FROM JESSIE PRIEST ROAD TO EAST OF ROSETTA CORNERS.
Plan Year: 2020 **Parent Year:** 2020 1.231 (2020CCR)
Breckinridge KY-86 From MP 17.569 To 18.800 **Type of Work:** RECONSTRUCTION

FUND	PHASE	2020	2021	2022	2023	2024	2025	2026	Phase Total
FED	D	\$0	\$0	\$600,000	\$0	\$0	\$0	\$0	\$600,000
FED	R	\$0	\$0	\$0	\$1,000,000	\$0	\$0	\$0	\$1,000,000
FED	U	\$0	\$0	\$0	\$1,000,000	\$0	\$0	\$0	\$1,000,000
FED	C	\$0	\$0	\$0	\$0	\$0	\$4,000,000	\$0	\$4,000,000
		\$0	\$0	\$600,000	\$2,000,000	\$0	\$4,000,000	\$0	\$6,600,000

Item#: 4-4315.00 **Parent#:** 4-4315.00 **Length:** **Description:** INSTALL GUARDRAIL ON KY-259 IN BRECKINRIDGE COUNTY
Plan Year: 2020 **Parent Year:** 2020 0.060 **Type of Work:** SAF-GUARDRAIL(P)
Breckinridge KY-259 From MP 2.640 To 2.700

FUND	PHASE	2020	2021	2022	2023	2024	2025	2026	Phase Total
GR	C	\$0	\$0	\$0	\$0	\$13,000	\$0	\$0	\$13,000
		\$0	\$0	\$0	\$0	\$13,000	\$0	\$0	\$13,000

**KENTUCKY TRANSPORTATION CABINET
SIX YEAR HIGHWAY PLAN
FY - 2020 THRU FY - 2026**

Item#: 4-8703.00 **Parent#:** 4-8703.00 **Length** **Description:** ADDRESS SAFETY AND GEOMETRIC DEFICIENCIES ON KY 79 FROM KY 477 TO KY 428.
Plan Year: 2012 **Parent Year:** 2012 2.143 **Type of Work:** (12CCN)(14CCR) (2020CCN)
Type of Work: RECONSTRUCTION(O)

Breckinridge KY-79 From MP 16.032 To 16.912
Meade KY-79 From MP 0.000 To 1.263

FUND	PHASE	2020	2021	2022	2023	2024	2025	2026	Phase Total
SPP	D	\$0	\$350,000	\$0	\$0	\$0	\$0	\$0	\$350,000
SPP	R	\$0	\$0	\$200,000	\$0	\$0	\$0	\$0	\$200,000
SPP	U	\$0	\$0	\$600,000	\$0	\$0	\$0	\$0	\$600,000
SPP	C	\$0	\$0	\$0	\$1,750,000	\$0	\$0	\$0	\$1,750,000
		\$0	\$350,000	\$800,000	\$1,750,000	\$0	\$0	\$0	\$2,900,000

Item#: 4-8902.00 **Parent#:** 4-8902.00 **Length** **Description:** REPLACE LOW WATER STRUCTURE ON KY 261 AT MP 15.74. (18CCN)
Plan Year: 2016 **Parent Year:** 2016 0.020 **Type of Work:** DRAINAGE IMPROVE(P)

Breckinridge KY-261 From MP 15.730 To 15.750

FUND	PHASE	2020	2021	2022	2023	2024	2025	2026	Phase Total
SPP	D	\$0	\$0	\$0	\$100,000	\$0	\$0	\$0	\$100,000
SPP	R	\$0	\$0	\$0	\$0	\$25,000	\$0	\$0	\$25,000
SPP	U	\$0	\$0	\$0	\$0	\$25,000	\$0	\$0	\$25,000
SPP	C	\$0	\$0	\$0	\$0	\$0	\$400,000	\$0	\$400,000
		\$0	\$0	\$0	\$100,000	\$50,000	\$400,000	\$0	\$550,000

Item#: 4-8904.00 **Parent#:** 4-8904.00 **Length** **Description:** MINOR WIDENING OF KY 992 BETWEEN ROCK QUARRY AND US 60. (16CCN) (18CCN)
Plan Year: 2016 **Parent Year:** 2016 1.822 **Type of Work:** MINOR WIDENING(O)

Breckinridge KY-992 From MP 12.000 To 13.822

FUND	PHASE	2020	2021	2022	2023	2024	2025	2026	Phase Total
SPP	C	\$0	\$0	\$0	\$580,000	\$0	\$0	\$0	\$580,000
		\$0	\$0	\$0	\$580,000	\$0	\$0	\$0	\$580,000

Item#: 4-20025.00 **Parent#:** 4-20025.00 **Length** **Description:** ADDRESS PAVEMENT CONDITION ON US-60 FROM MILEPOINT 0.00 TO MILEPOINT 2.78
Plan Year: 2018 **Parent Year:** 2018 2.780 **Type of Work:** AM-PAVEMENT (PRI)(P)

Breckinridge US-60 From MP 0.000 To 2.780

FUND	PHASE	2020	2021	2022	2023	2024	2025	2026	Phase Total
PM	C	\$0	\$0	\$642,000	\$0	\$0	\$0	\$0	\$642,000
		\$0	\$0	\$642,000	\$0	\$0	\$0	\$0	\$642,000

**KENTUCKY TRANSPORTATION CABINET
SIX YEAR HIGHWAY PLAN
FY - 2020 THRU FY - 2026**

Item#: 4-20026.00 **Parent#:** 4-20026.00 **Length:** **Description:** ADDRESS PAVEMENT CONDITION ON US-60 FROM MILEPOINT 3.45 TO MILEPOINT 12.74
Plan Year: 2018 **Parent Year:** 2018 9.290 **Type of Work:** AM-PAVEMENT (PRI)(P)
Breckinridge US-60 From MP 3.450 To 12.740

FUND	PHASE	2020	2021	2022	2023	2024	2025	2026	Phase Total
PM	C	\$0	\$0	\$0	\$0	\$0	\$1,739,000	\$0	\$1,739,000
		\$0	\$0	\$0	\$0	\$0	\$1,739,000	\$0	\$1,739,000

Item#: 5-43.00 **Parent#:** **Length:** **Description:** RECONSTRUCT KY 44 FROM KY 1319 KINGS CHURCH HIGHWAY TO SPENCER COUNTY
Plan Year: 2020 **Parent Year:** 0.000 **Type of Work:** RECONSTRUCTION(O)
Bullitt KY-44 From MP 0.000 To 0.000

FUND	PHASE	2020	2021	2022	2023	2024	2025	2026	Phase Total
SPP	D	\$0	\$1,200,000	\$0	\$0	\$0	\$0	\$0	\$1,200,000
SPP	R	\$0	\$0	\$0	\$1,000,000	\$0	\$0	\$0	\$1,000,000
SPP	U	\$0	\$0	\$0	\$0	\$850,000	\$0	\$0	\$850,000
SPP	C	\$0	\$0	\$0	\$0	\$0	\$5,350,000	\$0	\$5,350,000
		\$0	\$1,200,000	\$0	\$1,000,000	\$850,000	\$5,350,000	\$0	\$8,400,000

Item#: 5-347.50 **Parent#:** 5-347.50 **Length:** **Description:** MT. WASHINGTON-TAYLORSVILLE RD; RECONSTRUCT KY 44 FROM US31E BYPASS TO
Plan Year: 1998 **Parent Year:** 1998 2.300 **Type of Work:** RECONSTRUCTION(O)
Bullitt KY-44 From MP 23.140 To 25.440

FUND	PHASE	2020	2021	2022	2023	2024	2025	2026	Phase Total
SPP	D	\$0	\$1,300,000	\$0	\$0	\$0	\$0	\$0	\$1,300,000
SPP	R	\$0	\$0	\$0	\$4,500,000	\$0	\$0	\$0	\$4,500,000
SPP	U	\$0	\$0	\$0	\$0	\$1,700,000	\$0	\$0	\$1,700,000
SPP	C	\$0	\$0	\$0	\$0	\$0	\$13,200,000	\$0	\$13,200,000
		\$0	\$1,300,000	\$0	\$4,500,000	\$1,700,000	\$13,200,000	\$0	\$20,700,000

**KENTUCKY TRANSPORTATION CABINET
SIX YEAR HIGHWAY PLAN
FY - 2020 THRU FY - 2026**

Item#: 5-4307.00 **Parent#:** 5-4307.00 **Length:** 0.050 **Description:** INSTALL GUARDRAIL ON KY-1319 IN BULLITT COUNTY
Plan Year: 2020 **Parent Year:** 2020 **Type of Work:** SAF-GUARDRAIL(P)
Bullitt KY-1319 From MP 0.470 To 0.520

FUND	PHASE	2020	2021	2022	2023	2024	2025	2026	Phase Total
GR	C	\$0	\$0	\$0	\$0	\$11,000	\$0	\$0	\$11,000
		\$0	\$0	\$0	\$0	\$11,000	\$0	\$0	\$11,000

Item#: 5-4309.00 **Parent#:** 5-4309.00 **Length:** 0.130 **Description:** INSTALL GUARDRAIL ON KY-1319 IN BULLITT COUNTY
Plan Year: 2020 **Parent Year:** 2020 **Type of Work:** SAF-GUARDRAIL(P)
Bullitt KY-1319 From MP 2.110 To 2.240

FUND	PHASE	2020	2021	2022	2023	2024	2025	2026	Phase Total
GR	C	\$0	\$0	\$0	\$0	\$0	\$27,000	\$0	\$27,000
		\$0	\$0	\$0	\$0	\$0	\$27,000	\$0	\$27,000

Item#: 5-8509.00 **Parent#:** 5-8509.00 **Length:** 1.990 **Description:** WIDEN KY-245 FROM BERNHEIM FOREST TO THE COMMUNITY COLLEGE. (08CCN)
Plan Year: 2008 **Parent Year:** 2008 (10CCR)(14CCR)(16CCR) (2020CCR)
Bullitt KY-245 From MP 4.425 To 6.415 **Type of Work:** MINOR WIDENING(O)

FUND	PHASE	2020	2021	2022	2023	2024	2025	2026	Phase Total
FED	C	\$0	\$0	\$13,140,000	\$0	\$0	\$0	\$0	\$13,140,000
		\$0	\$0	\$13,140,000	\$0	\$0	\$0	\$0	\$13,140,000

Item#: 5-8856.00 **Parent#:** 5-8856.00 **Length:** 0.400 **Description:** SOUND BARRIERS ON EAST SIDE OF I-65 ACROSS FROM CONESTOGA INDUSTRIAL
Plan Year: 2014 **Parent Year:** 2014 AREA. LOCALS WILL PROVIDE \$100,000 FOR CONSTRUCTION (14CCN)(16CCR)(18CCN)
Bullitt I-65 From MP 117.400 To 117.800 **Type of Work:** TRANSP ENHANCEMENT(P)

FUND	PHASE	2020	2021	2022	2023	2024	2025	2026	Phase Total
SPP	C	\$0	\$1,800,000	\$0	\$0	\$0	\$0	\$0	\$1,800,000
		\$0	\$1,800,000	\$0	\$0	\$0	\$0	\$0	\$1,800,000

Item#: 5-20036.00 **Parent#:** 5-20036.00 **Length:** 5.140 **Description:** ADDRESS PAVEMENT CONDITION ON KY-480 FROM MILEPOINT 0.00 TO MILEPOINT 5.14
Plan Year: 2018 **Parent Year:** 2018 **Type of Work:** AM-PAVEMENT (PRI)(P)
Bullitt KY-480 From MP 0.000 To 5.140

FUND	PHASE	2020	2021	2022	2023	2024	2025	2026	Phase Total
PM	C	\$0	\$0	\$910,000	\$0	\$0	\$0	\$0	\$910,000
		\$0	\$0	\$910,000	\$0	\$0	\$0	\$0	\$910,000

**KENTUCKY TRANSPORTATION CABINET
SIX YEAR HIGHWAY PLAN
FY - 2020 THRU FY - 2026**

Item#: 3-2042.30 **Parent#:** 3-2042.00 **Length:** Description: I-65 SPUR CORRIDOR: IMPROVE THE NATCHER PARKWAY/US-231 INTERCHANGE (EXIT 36). (2016BOP) (2020CCR)
Plan Year: 2018 **Parent Year:** 2016 **0.400**
Type of Work: I-CHANGE RECONST(O)

Butler I-165 From MP 33.600 To 34.000

FUND	PHASE	2020	2021	2022	2023	2024	2025	2026	Phase Total
FED	C	\$0	\$3,500,000	\$3,500,000	\$0	\$0	\$0	\$0	\$7,000,000
		\$0	\$3,500,000	\$3,500,000	\$0	\$0	\$0	\$0	\$7,000,000

Item#: 3-8504.10 **Parent#:** 3-8504.10 **Length:** Description: OPERATION OF THE ROCHESTER FERRY BY THE BUTLER AND OHIO COUNTY FERRY AUTHORITY FOR FY 2020.(12CCR) (2020CCR)
Plan Year: 2014 **Parent Year:** 2014 **0.167**
Type of Work: FERRY OPERATION(P)

Butler KY-369 From MP 0.526 To 0.626

Ohio KY-369 From MP 0.000 To 0.067

FUND	PHASE	2020	2021	2022	2023	2024	2025	2026	Phase Total
SPP	C	\$0	\$158,400	\$158,400	\$158,400	\$158,400	\$158,400	\$158,400	\$950,400
		\$0	\$158,400	\$158,400	\$158,400	\$158,400	\$158,400	\$158,400	\$950,400

Item#: 3-20008.00 **Parent#:** 3-20008.00 **Length:** Description: ADDRESS PAVEMENT CONDITION OF WILLIAM H. NATCHER PARKWAY BOTH DIRECTION (S) FROM MILEPOINT 21.78 TO MILEPOINT 28.5 (26.42 NON-CARDINAL) (2020CCN)
Plan Year: 2018 **Parent Year:** 2018 **13.440**
Type of Work: AM-PAVEMENT (PKY)(P)

Butler KY-9007 From MP 21.780 To 28.500

Butler WN-9007 From MP 21.780 To 28.500

FUND	PHASE	2020	2021	2022	2023	2024	2025	2026	Phase Total
PM	D	\$0	\$540,000	\$0	\$0	\$0	\$0	\$0	\$540,000
PM	C	\$0	\$0	\$5,400,000	\$0	\$0	\$0	\$0	\$5,400,000
		\$0	\$540,000	\$5,400,000	\$0	\$0	\$0	\$0	\$5,940,000

Item#: 3-20009.00 **Parent#:** 3-20008.00 **Length:** Description: ADDRESS PAVEMENT CONDITION OF WILLIAM H. NATCHER PARKWAY BOTH DIRECTION (S) FROM MILEPOINT 28.50 (26.42 NON-CARDINAL) TO MILEPOINT 34.72
Plan Year: 2018 **Parent Year:** 2018 **6.100**
Type of Work: AM-PAVEMENT (PKY)(P)

Butler I-165 From MP 26.500 To 32.600

FUND	PHASE	2020	2021	2022	2023	2024	2025	2026	Phase Total
PM	D	\$0	\$0	\$0	\$0	\$675,000	\$0	\$0	\$675,000
PM	C	\$0	\$0	\$0	\$0	\$0	\$3,375,000	\$3,375,000	\$6,750,000
		\$0	\$0	\$0	\$0	\$675,000	\$3,375,000	\$3,375,000	\$7,425,000

**KENTUCKY TRANSPORTATION CABINET
SIX YEAR HIGHWAY PLAN
FY - 2020 THRU FY - 2026**

Item#: 1-8952.00 **Parent#:** 1-8952.00 **Length:** **Description:** IMPROVE N 16TH STREET FROM KY 1327 (5 POINTS) TO KY 121 (2020CCN)
Plan Year: 2016 **Parent Year:** 2016 **0.407** **Type of Work:** SPOT IMPROVEMENTS(O)
Calloway KY-748 From MP 0.000 To 0.307
Calloway CS-1047 From MP 1.079 To 1.179

FUND	PHASE	2020	2021	2022	2023	2024	2025	2026	Phase Total
SPP	D	\$0	\$420,000	\$0	\$0	\$0	\$0	\$0	\$420,000
SPP	R	\$0	\$0	\$2,210,000	\$0	\$0	\$0	\$0	\$2,210,000
SPP	U	\$0	\$0	\$0	\$0	\$2,170,000	\$0	\$0	\$2,170,000
SPP	C	\$0	\$0	\$0	\$0	\$0	\$0	\$3,380,000	\$3,380,000
		\$0	\$420,000	\$2,210,000	\$0	\$2,170,000	\$0	\$3,380,000	\$8,180,000

Item#: 1-20001.00 **Parent#:** 1-20001.00 **Length:** **Description:** ADDRESS PAVEMENT CONDITION OF AC PAVEMENT.
Plan Year: 2018 **Parent Year:** 2018 **2.035** **Type of Work:** AM-PAVEMENT (PRI)(P)
Calloway KY-1327 From MP 0.000 To 2.035

FUND	PHASE	2020	2021	2022	2023	2024	2025	2026	Phase Total
PM	D	\$175,000	\$0	\$0	\$0	\$0	\$0	\$0	\$175,000
PM	C	\$1,750,000	\$0	\$0	\$0	\$0	\$0	\$0	\$1,750,000
		\$1,925,000	\$0	\$0	\$0	\$0	\$0	\$0	\$1,925,000

Item#: 1-80100.00 **Parent#:** 1-80100.00 **Length:** **Description:** PLANNING STUDY FOR SCENIC BYWAY ALONG KENTUCKY LAKE (2020CCN)
Plan Year: 2020 **Parent Year:** 2020 **Type of Work:** PLANNING-OKI(O)
Calloway CO- From MP To

FUND	PHASE	2020	2021	2022	2023	2024	2025	2026	Phase Total
SPP	P	\$0	\$0	\$0	\$250,000	\$0	\$0	\$0	\$250,000
		\$0	\$0	\$0	\$250,000	\$0	\$0	\$0	\$250,000

Item#: 6-81.00 **Parent#:** 6-81.00 **Length:** **Description:** REDUCE CONGESTION ALONG THE I-471 CORRIDOR FROM US-27 TO OHIO STATE LINE.
Plan Year: 2018 **Parent Year:** 2018 **5.016** **Type of Work:** MAJOR WIDENING(O)
Campbell I-471 From MP 0.000 To 5.016

FUND	PHASE	2020	2021	2022	2023	2024	2025	2026	Phase Total
FED	P	\$0	\$0	\$0	\$0	\$1,500,000	\$0	\$0	\$1,500,000
		\$0	\$0	\$0	\$0	\$1,500,000	\$0	\$0	\$1,500,000

**KENTUCKY TRANSPORTATION CABINET
SIX YEAR HIGHWAY PLAN
FY - 2020 THRU FY - 2026**

Item#: 6-352.00 **Parent#:** 6-352.00 **Length:** Description: EXTEND PROPOSED POND CREEK ROAD FROM US-27 TO AA HIGHWAY VIA PORTION OF
Plan Year: 1996 **Parent Year:** 1996 0.000 KY 10/KY 1997 CORRIDOR (NEW KY-536)(04CCN)(12CCR)(14CCR) (2020CCN)
Type of Work: NEW ROUTE(O)

Campbell PF-9999 From MP To

FUND	PHASE	2020	2021	2022	2023	2024	2025	2026	Phase Total
SPP	D	\$0	\$0	\$1,500,000	\$0	\$0	\$0	\$0	\$1,500,000
SPP	R	\$0	\$0	\$0	\$15,000,000	\$0	\$0	\$0	\$15,000,000
SPP	U	\$0	\$0	\$0	\$0	\$10,000,000	\$0	\$0	\$10,000,000
SPP	C	\$0	\$0	\$0	\$0	\$0	\$40,000,000	\$0	\$40,000,000
		\$0	\$0	\$1,500,000	\$15,000,000	\$10,000,000	\$40,000,000	\$0	\$66,500,000

Item#: 6-448.00 **Parent#:** 6-448.00 **Length:** Description: IMPROVE SAFETY AND REDUCE CONGESTION AT THE I-275 INTERCHANGE WITH KY-9
Plan Year: 2018 **Parent Year:** 2018 0.453 (AA HWY.)
Type of Work: CONGESTION MITIGTN(O)

Campbell KY-9 From MP 17.525 To 17.978

FUND	PHASE	2020	2021	2022	2023	2024	2025	2026	Phase Total
FED	P	\$0	\$0	\$700,000	\$0	\$0	\$0	\$0	\$700,000
		\$0	\$0	\$700,000	\$0	\$0	\$0	\$0	\$700,000

Item#: 6-1085.00 **Parent#:** 6-1085.00 **Length:** Description: ADDRESS DEFICIENCIES OF BRIDGE OVER TWELVEMILE CREEK ON KY 8 0.1 MI N OF
Plan Year: 2014 **Parent Year:** 2014 0.046 NEISES ROAD (CR 1009). (019B00003N) (2020CCR)
Type of Work: AM-BRIDGE (P)

Campbell KY-8 From MP 11.864 To 11.910

FUND	PHASE	2020	2021	2022	2023	2024	2025	2026	Phase Total
BR	C	\$1,980,000	\$0	\$0	\$0	\$0	\$0	\$0	\$1,980,000
		\$1,980,000	\$0	\$0	\$0	\$0	\$0	\$0	\$1,980,000

Item#: 6-4308.00 **Parent#:** 6-4308.00 **Length:** Description: INSTALL GUARDRAIL ON KY-547 IN CAMPBELL COUNTY
Plan Year: 2020 **Parent Year:** 2020 0.150 **Type of Work:** SAF-GUARDRAIL(P)

Campbell KY-547 From MP 6.120 To 6.270

FUND	PHASE	2020	2021	2022	2023	2024	2025	2026	Phase Total
GR	C	\$0	\$0	\$0	\$32,000	\$0	\$0	\$0	\$32,000
		\$0	\$0	\$0	\$32,000	\$0	\$0	\$0	\$32,000

**KENTUCKY TRANSPORTATION CABINET
SIX YEAR HIGHWAY PLAN
FY - 2020 THRU FY - 2026**

Item#: 6-20010.00 **Parent#:** 6-20010.00 **Length:** 4.518 **Description:** ADDRESS PAVEMENT CONDITION OF PCC PAVEMENT ON I-275 BOTH DIRECTION(S)
Plan Year: 2018 **Parent Year:** 2018 **Type of Work:** AM-PAVEMENT (INT)(P)
Campbell I-275 From MP 73.061 To 77.579

FUND	PHASE	2020	2021	2022	2023	2024	2025	2026	Phase Total
PM	D	\$0	\$0	\$0	\$0	\$0	\$675,000	\$0	\$675,000
PM	C	\$0	\$0	\$0	\$0	\$0	\$0	\$6,750,000	\$6,750,000
		\$0	\$0	\$0	\$0	\$0	\$675,000	\$6,750,000	\$7,425,000

Item#: 6-20011.00 **Parent#:** 6-20011.00 **Length:** 4.750 **Description:** ADDRESS PAVEMENT CONDITION OF I-471 BOTH DIRECTION(S) FROM MILEPOINT 0 TO
Plan Year: 2018 **Parent Year:** 2018 **Type of Work:** AM-PAVEMENT (INT)(P)
Campbell I-471 From MP 0.000 To 4.750

FUND	PHASE	2020	2021	2022	2023	2024	2025	2026	Phase Total
PM	D	\$0	\$0	\$0	\$0	\$575,000	\$0	\$0	\$575,000
PM	C	\$0	\$0	\$0	\$0	\$0	\$2,780,000	\$3,000,000	\$5,780,000
		\$0	\$0	\$0	\$0	\$575,000	\$2,780,000	\$3,000,000	\$6,355,000

Item#: 6-20012.00 **Parent#:** 6-20012.00 **Length:** 2.781 **Description:** ADDRESS PAVEMENT CONDITION OF AC PAVEMENT.
Plan Year: 2018 **Parent Year:** 2018 **Type of Work:** AM-PAVEMENT (PRI)(P)
Campbell KY-6335 From MP 1.717 To 4.498

FUND	PHASE	2020	2021	2022	2023	2024	2025	2026	Phase Total
PM	D	\$0	\$0	\$0	\$225,000	\$0	\$0	\$0	\$225,000
PM	C	\$0	\$0	\$0	\$2,250,000	\$0	\$0	\$0	\$2,250,000
		\$0	\$0	\$0	\$2,475,000	\$0	\$0	\$0	\$2,475,000

Item#: 6-20013.00 **Parent#:** 6-20013.00 **Length:** 1.458 **Description:** ADDRESS PAVEMENT CONDITION OF AC PAVEMENT.
Plan Year: 2018 **Parent Year:** 2018 **Type of Work:** AM-PAVEMENT (PRI)(P)
Campbell KY-9 From MP 20.392 To 21.850

FUND	PHASE	2020	2021	2022	2023	2024	2025	2026	Phase Total
PM	D	\$0	\$0	\$0	\$0	\$225,000	\$0	\$0	\$225,000
PM	C	\$0	\$0	\$0	\$0	\$0	\$2,250,000	\$0	\$2,250,000
		\$0	\$0	\$0	\$0	\$225,000	\$2,250,000	\$0	\$2,475,000

**KENTUCKY TRANSPORTATION CABINET
SIX YEAR HIGHWAY PLAN
FY - 2020 THRU FY - 2026**

Item#: 6-20014.00 **Parent#:** 6-20014.00 **Length:** **Description:** ADDRESS PAVEMENT CONDITION OF PCC PAVEMENT
Plan Year: 2018 **Parent Year:** 2018 0.630 **Type of Work:** AM-PAVEMENT (PRI)(P)
Campbell KY-1892 From MP 1.470 To 2.100

FUND	PHASE	2020	2021	2022	2023	2024	2025	2026	Phase Total
PM	D	\$0	\$0	\$0	\$0	\$250,000	\$0	\$0	\$250,000
PM	C	\$0	\$0	\$0	\$0	\$0	\$2,500,000	\$0	\$2,500,000
		\$0	\$0	\$0	\$0	\$250,000	\$2,500,000	\$0	\$2,750,000

Item#: 6-20017.00 **Parent#:** 6-20017.00 **Length:** **Description:** ADDRESS PAVEMENT CONDITION OF PCC PAVEMENT
Plan Year: 2018 **Parent Year:** 2018 1.686 **Type of Work:** AM-PAVEMENT (PRI)(P)
Campbell US-27 From MP 8.831 To 10.517

FUND	PHASE	2020	2021	2022	2023	2024	2025	2026	Phase Total
PM	D	\$0	\$0	\$0	\$0	\$0	\$75,000	\$0	\$75,000
PM	C	\$0	\$0	\$0	\$0	\$0	\$0	\$750,000	\$750,000
		\$0	\$0	\$0	\$0	\$0	\$75,000	\$750,000	\$825,000

Item#: 6-20049.00 **Parent#:** 6-20049.00 **Length:** **Description:** ADDRESS PAVEMENT CONDITION ON KY-8 FROM MILEPOINT 15.97 TO MILEPOINT 19.36
Plan Year: 2018 **Parent Year:** 2018 3.398 **Type of Work:** AM-PAVEMENT (PRI)(P)
Campbell KY-8 From MP 9.780 To 13.178

FUND	PHASE	2020	2021	2022	2023	2024	2025	2026	Phase Total
PM	C	\$0	\$0	\$0	\$0	\$0	\$583,000	\$0	\$583,000
		\$0	\$0	\$0	\$0	\$0	\$583,000	\$0	\$583,000

Item#: 1-333.00 **Parent#:** 1-333.00 **Length:** **Description:** CORRECT GEOMETRIC DEFICIENCIES AT INTERSECTION OF US-51/US-62/FRONT ST/ELM
Plan Year: 2012 **Parent Year:** 2012 0.215 **Type of Work:** ST IN BARDWELL TO ADDRESS FLOW, SAFETY, AND ACCESS ISSUES.(12CCR)(18CCN)
Carlisle US-51 From MP 7.800 To 7.980
Carlisle US-62 From MP 0.000 To 0.035

FUND	PHASE	2020	2021	2022	2023	2024	2025	2026	Phase Total
SPP	C	\$0	\$0	\$0	\$340,000	\$0	\$0	\$0	\$340,000
		\$0	\$0	\$0	\$340,000	\$0	\$0	\$0	\$340,000

**KENTUCKY TRANSPORTATION CABINET
SIX YEAR HIGHWAY PLAN
FY - 2020 THRU FY - 2026**

Item#: 6-1084.00 **Parent#:** 6-1084.00 **Length:** Description: ADDRESS DEFICIENCIES OF BRIDGE OVER KENTUCKY RIVER ON US 42 IN
Plan Year: 2016 **Parent Year:** 2016 0.250 PRESTONSVILLE/CARROLLTON 0.13 MI E OF KY 55. (021B00043N) (2020CCR)
Type of Work: AM-BRIDGE (P)

Carroll US-42 From MP 5.697 To 5.947

FUND	PHASE	2020	2021	2022	2023	2024	2025	2026	Phase Total
BR	R	\$0	\$0	\$0	\$1,218,000	\$0	\$0	\$0	\$1,218,000
BR	U	\$0	\$0	\$0	\$476,000	\$0	\$0	\$0	\$476,000
BR	C	\$0	\$0	\$0	\$0	\$10,000,000	\$10,871,000	\$0	\$20,871,000
		\$0	\$0	\$0	\$1,694,000	\$10,000,000	\$10,871,000	\$0	\$22,565,000

Item#: 6-20020.00 **Parent#:** 6-20020.00 **Length:** Description: ADDRESS PAVEMENT CONDITION OF I-71 BOTH DIRECTION(S) FROM MILEPOINT 50.808
Plan Year: 2018 **Parent Year:** 2018 2.625 TO MILEPOINT 53.433.
Type of Work: AM-PAVEMENT (INT)(P)

Carroll I-71 From MP 50.808 To 53.433

FUND	PHASE	2020	2021	2022	2023	2024	2025	2026	Phase Total
PM	D	\$0	\$0	\$0	\$275,000	\$0	\$0	\$0	\$275,000
PM	C	\$0	\$0	\$0	\$2,750,000	\$0	\$0	\$0	\$2,750,000
		\$0	\$0	\$0	\$3,025,000	\$0	\$0	\$0	\$3,025,000

Item#: 9-62.00 **Parent#:** 9-62.00 **Length:** Description: IMPROVE MOBILITY AND REDUCE CONGESTION AT THE KY 1/I-64 WESTBOUND OFF-
Plan Year: 2018 **Parent Year:** 2018 0.252 RAMP INTERSECTION.
Type of Work: CONGESTION MITIGTN(O)

Carter I-64 From MP 0.000 To 0.252

FUND	PHASE	2020	2021	2022	2023	2024	2025	2026	Phase Total
FED	D	\$80,000	\$0	\$0	\$0	\$0	\$0	\$0	\$80,000
FED	R	\$0	\$80,000	\$0	\$0	\$0	\$0	\$0	\$80,000
FED	U	\$0	\$80,000	\$0	\$0	\$0	\$0	\$0	\$80,000
FED	C	\$0	\$0	\$500,000	\$0	\$0	\$0	\$0	\$500,000
		\$80,000	\$160,000	\$500,000	\$0	\$0	\$0	\$0	\$740,000

Item#: 9-144.00 **Parent#:** 9-144.00 **Length:** Description: IMPROVE KY-7/KY-1 (CAROL MALONE BLVD.) FROM LITTLE SANDY RIVER BRIDGE TO
Plan Year: 1998 **Parent Year:** 1998 1.061 ACADEMIC PARKWAY. (08CCR)(12CCR)(16CCR) (2020CCR)
Type of Work: MAJOR WIDENING(O)

Carter KY-7 From MP 10.318 To 10.865

Carter KY-1 From MP 10.646 To 11.160

FUND	PHASE	2020	2021	2022	2023	2024	2025	2026	Phase Total
FED	C	\$0	\$0	\$3,500,000	\$0	\$0	\$0	\$0	\$3,500,000
		\$0	\$0	\$3,500,000	\$0	\$0	\$0	\$0	\$3,500,000

**KENTUCKY TRANSPORTATION CABINET
SIX YEAR HIGHWAY PLAN
FY - 2020 THRU FY - 2026**

Item#: 9-144.10 **Parent#:** 9-144.10 **Length:** 1.061 **Description:** IMPROVE KY-7/KY-1 (CAROL MALONE BLVD.) FROM LITTLE SANDY RIVER BRIDGE TO ACADEMIC PARKWAY. (08CCR)(12CCR)(16CCR) (2020CCN)
Plan Year: 2020 **Parent Year:** 2020 **Type of Work:** MAJOR WIDENING(O)

Carter KY-7 From MP 10.318 To 10.865
Carter KY-1 From MP 10.646 To 11.160

FUND	PHASE	2020	2021	2022	2023	2024	2025	2026	Phase Total
FED	C	\$0	\$0	\$0	\$3,500,000	\$0	\$0	\$0	\$3,500,000
		\$0	\$0	\$0	\$3,500,000	\$0	\$0	\$0	\$3,500,000

Item#: 9-397.00 **Parent#:** 9-397.00 **Length:** 14.219 **Description:** SAFETY, SPOT IMPROVEMENTS AND CONGESTION MITIGATION FOR INDUSTRIAL PARKWAY (KY 67) IN CARTER, BOYD, AND GREENUP COUNTIES FOR BRAIDY INDUSTRIES ALUMINUM PLANT DEVELOPMENT.
Plan Year: 2018 **Parent Year:** 2018 **Type of Work:** SAFETY(P)

Carter KY-67 From MP 0.000 To 0.335
Boyd KY-67 From MP 0.000 To 0.845
Greenup KY-67 From MP 0.000 To 13.039

FUND	PHASE	2020	2021	2022	2023	2024	2025	2026	Phase Total
FED	R	\$0	\$0	\$0	\$2,500,000	\$0	\$0	\$0	\$2,500,000
FED	U	\$0	\$0	\$0	\$0	\$2,500,000	\$0	\$0	\$2,500,000
FED	C	\$0	\$0	\$0	\$0	\$0	\$2,000,000	\$5,000,000	\$7,000,000
		\$0	\$0	\$0	\$2,500,000	\$2,500,000	\$2,000,000	\$5,000,000	\$12,000,000

Item#: 9-4307.00 **Parent#:** 9-4307.00 **Length:** 0.320 **Description:** INSTALL GUARDRAIL ON US-60 IN CARTER COUNTY
Plan Year: 2020 **Parent Year:** 2020 **Type of Work:** SAF-GUARDRAIL(P)

Carter US-60 From MP 33.050 To 33.370

FUND	PHASE	2020	2021	2022	2023	2024	2025	2026	Phase Total
GR	C	\$0	\$0	\$66,000	\$0	\$0	\$0	\$0	\$66,000
		\$0	\$0	\$66,000	\$0	\$0	\$0	\$0	\$66,000

Item#: 9-4313.00 **Parent#:** 9-4313.00 **Length:** 0.130 **Description:** INSTALL GUARDRAIL ON KY-1947 IN CARTER COUNTY
Plan Year: 2020 **Parent Year:** 2020 **Type of Work:** SAF-GUARDRAIL(P)

Carter KY-1947 From MP 2.120 To 2.250

FUND	PHASE	2020	2021	2022	2023	2024	2025	2026	Phase Total
GR	C	\$0	\$0	\$0	\$28,000	\$0	\$0	\$0	\$28,000
		\$0	\$0	\$0	\$28,000	\$0	\$0	\$0	\$28,000

**KENTUCKY TRANSPORTATION CABINET
SIX YEAR HIGHWAY PLAN
FY - 2020 THRU FY - 2026**

Item#: 9-4323.00 **Parent#:** 9-4323.00 **Length** **Description:** INSTALL GUARDRAIL ON KY-182 IN CARTER COUNTY
Plan Year: 2020 **Parent Year:** 2020 **0.250** **Type of Work:** SAF-GUARDRAIL(P)
Carter KY-182 From MP 8.820 To 9.070

FUND	PHASE	2020	2021	2022	2023	2024	2025	2026	Phase Total
GR	C	\$0	\$0	\$0	\$0	\$0	\$54,000	\$0	\$54,000
		\$0	\$0	\$0	\$0	\$0	\$54,000	\$0	\$54,000

Item#: 9-4329.00 **Parent#:** 9-4329.00 **Length** **Description:** INSTALL GUARDRAIL ON KY-504 IN CARTER COUNTY
Plan Year: 2020 **Parent Year:** 2020 **0.220** **Type of Work:** SAF-GUARDRAIL(P)
Carter KY-504 From MP 1.120 To 1.340

FUND	PHASE	2020	2021	2022	2023	2024	2025	2026	Phase Total
GR	C	\$0	\$48,000	\$0	\$0	\$0	\$0	\$0	\$48,000
		\$0	\$48,000	\$0	\$0	\$0	\$0	\$0	\$48,000

Item#: 9-4335.00 **Parent#:** 9-4335.00 **Length** **Description:** INSTALL GUARDRAIL ON KY-174 IN CARTER COUNTY
Plan Year: 2020 **Parent Year:** 2020 **0.100** **Type of Work:** SAF-GUARDRAIL(P)
Carter KY-174 From MP 5.500 To 5.600

FUND	PHASE	2020	2021	2022	2023	2024	2025	2026	Phase Total
GR	C	\$0	\$22,000	\$0	\$0	\$0	\$0	\$0	\$22,000
		\$0	\$22,000	\$0	\$0	\$0	\$0	\$0	\$22,000

Item#: 9-8311.00 **Parent#:** 9-8311.00 **Length** **Description:** IMPROVE SAFETY AT THE EAST CARTER HIGH SCHOOL. (06CCN)(08CCR)(12CCR)
Plan Year: 2006 **Parent Year:** 2006 **0.410** **(2020CCR)**
Type of Work: SAFETY(P)
Carter KY-1 From MP 9.830 To 10.240

FUND	PHASE	2020	2021	2022	2023	2024	2025	2026	Phase Total
FED	R	\$0	\$650,000	\$0	\$0	\$0	\$0	\$0	\$650,000
FED	U	\$0	\$450,000	\$0	\$0	\$0	\$0	\$0	\$450,000
FED	C	\$0	\$0	\$0	\$1,860,000	\$0	\$0	\$0	\$1,860,000
		\$0	\$1,100,000	\$0	\$1,860,000	\$0	\$0	\$0	\$2,960,000

**KENTUCKY TRANSPORTATION CABINET
SIX YEAR HIGHWAY PLAN
FY - 2020 THRU FY - 2026**

Item#: 9-80050.00 **Parent#:** 9-80050.00 **Length:** 1.100 **Description:** IMPROVE US-60 GEOMETRY BEGINNING TERMINI AT NEW CONSTRUCTION AT OLIVE HILL MP 12.4 EXTENDING 1.1 MILES TO I-64 EXIT 161.(18CCN)
Plan Year: 2018 **Parent Year:** 2018 **Type of Work:** RECONSTRUCTION(O)

Carter US-60 From MP 12.400 To 13.500

FUND	PHASE	2020	2021	2022	2023	2024	2025	2026	Phase Total
FED	D	\$0	\$0	\$0	\$2,140,000	\$0	\$0	\$0	\$2,140,000
FED	R	\$0	\$0	\$0	\$0	\$0	\$3,350,000	\$0	\$3,350,000
FED	U	\$0	\$0	\$0	\$0	\$0	\$2,700,000	\$0	\$2,700,000
FED	C	\$0	\$0	\$0	\$0	\$0	\$0	\$8,780,000	\$8,780,000
		\$0	\$0	\$0	\$2,140,000	\$0	\$6,050,000	\$8,780,000	\$16,970,000

Item#: 8-8703.00 **Parent#:** 8-8703.00 **Length:** 1.500 **Description:** RECONSTRUCT BELL HILL FROM MP 10.4 TO MP 11.9.(12CCN)(16CCR)(18CCN) (2020CCR)
Plan Year: 2012 **Parent Year:** 2012 **Type of Work:** RECONSTRUCTION(O)

Casey KY-70 From MP 10.400 To 11.900

FUND	PHASE	2020	2021	2022	2023	2024	2025	2026	Phase Total
FED	D	\$0	\$0	\$1,560,000	\$0	\$0	\$0	\$0	\$1,560,000
FED	R	\$0	\$0	\$0	\$0	\$0	\$3,420,000	\$0	\$3,420,000
		\$0	\$0	\$1,560,000	\$0	\$0	\$3,420,000	\$0	\$4,980,000

Item#: 8-8704.00 **Parent#:** 8-8704.00 **Length:** 1.000 **Description:** RECONSTRUCT BRUSHY CREEK HILL FROM MP 1.8 TO MP 2.8.(12CCN)(16CCR)(18CCN) (2020CCR)
Plan Year: 2012 **Parent Year:** 2012 **Type of Work:** RECONSTRUCTION(O)

Casey KY-49 From MP 1.800 To 2.800

FUND	PHASE	2020	2021	2022	2023	2024	2025	2026	Phase Total
FED	D	\$0	\$0	\$1,250,000	\$0	\$0	\$0	\$0	\$1,250,000
		\$0	\$0	\$1,250,000	\$0	\$0	\$0	\$0	\$1,250,000

Item#: 8-8705.00 **Parent#:** 8-8705.00 **Length:** 0.180 **Description:** REALIGN KY 501 TO INTERSECT KY 70 EAST OF EXISTING LOCATION AND CORRECT VERTICAL ALIGNMENT OF KY 70 NEAR EXISTING INTERSECTION.(12CCN) (2020CCN)
Plan Year: 2012 **Parent Year:** 2012 **Type of Work:** RECONSTRUCTION(O)

Casey KY-501 From MP 11.000 To 11.180

FUND	PHASE	2020	2021	2022	2023	2024	2025	2026	Phase Total
SPP	D	\$520,000	\$0	\$0	\$0	\$0	\$0	\$0	\$520,000
SPP	R	\$0	\$80,000	\$0	\$0	\$0	\$0	\$0	\$80,000
SPP	U	\$0	\$250,000	\$0	\$0	\$0	\$0	\$0	\$250,000
SPP	C	\$0	\$0	\$900,000	\$0	\$0	\$0	\$0	\$900,000
		\$520,000	\$330,000	\$900,000	\$0	\$0	\$0	\$0	\$1,750,000

**KENTUCKY TRANSPORTATION CABINET
SIX YEAR HIGHWAY PLAN
FY - 2020 THRU FY - 2026**

Item#: 8-80150.00 **Parent#:** 8-80150.00 **Length:** 8.215 **Description:** ADD LANES (TWO PLUS ONE) TO US 127 FROM LIBERTY TO THE LINCOLN CO LINE (2020CCN)
Plan Year: 2020 **Parent Year:** 2020 **Type of Work:** MINOR WIDENING(O)

Casey US-127 From MP 15.500 To 23.715

FUND	PHASE	2020	2021	2022	2023	2024	2025	2026	Phase Total
FED	D	\$0	\$0	\$0	\$3,000,000	\$0	\$0	\$0	\$3,000,000
FED	R	\$0	\$0	\$0	\$0	\$0	\$2,000,000	\$0	\$2,000,000
FED	U	\$0	\$0	\$0	\$0	\$0	\$0	\$2,000,000	\$2,000,000
FED	C	\$0	\$0	\$0	\$0	\$0	\$0	\$12,000,000	\$12,000,000
		\$0	\$0	\$0	\$3,000,000	\$0	\$2,000,000	\$14,000,000	\$19,000,000

Item#: 2-136.00 **Parent#:** 2-136.00 **Length:** 0.000 **Description:** EXTEND KY-1682 FROM THE E.T. BREATHITT PARKWAY TO US-68/KY-80 EAST OF HOPKINSVILLE (HOPKINSVILLE NORTHEAST BYPASS). (2020CCN)
Plan Year: 2000 **Parent Year:** 2000 **Type of Work:** NEW ROUTE(O)

Christian PF-9999 From MP To

FUND	PHASE	2020	2021	2022	2023	2024	2025	2026	Phase Total
SPP	D	\$0	\$0	\$0	\$2,940,000	\$0	\$0	\$0	\$2,940,000
SPP	R	\$0	\$0	\$0	\$0	\$4,700,000	\$0	\$0	\$4,700,000
SPP	U	\$0	\$0	\$0	\$0	\$0	\$2,410,000	\$0	\$2,410,000
		\$0	\$0	\$0	\$2,940,000	\$4,700,000	\$2,410,000	\$0	\$10,050,000

Item#: 2-180.20 **Parent#:** 2-180.00 **Length:** 1.396 **Description:** WIDEN KY 911 TO A 3 LANE FROM THE DEPARTMENT OF DEFENSE RAILROAD TO KY 115.(SECTION 2)(D,R,U UNDER 2-180)(2018BOP)
Plan Year: 2020 **Parent Year:** 2006 **Type of Work:** MAJOR WIDENING(O)

Christian KY-911 From MP 0.448 To 1.844

FUND	PHASE	2020	2021	2022	2023	2024	2025	2026	Phase Total
FED	C	\$0	\$0	\$5,910,000	\$0	\$0	\$0	\$0	\$5,910,000
		\$0	\$0	\$5,910,000	\$0	\$0	\$0	\$0	\$5,910,000

Item#: 2-227.00 **Parent#:** 2-227.00 **Length:** 1.724 **Description:** RECONSTRUCT KY 1007 FROM LITTLE RIVER BRIDGE TO SANDERSON ROAD INCLUDING A NEW CONNECTOR FROM SANDERSON ROAD TO THE KY 1682 BYPASS (2020CCR)
Plan Year: 2012 **Parent Year:** 2012 **Type of Work:** RECONSTRUCTION(O)

Christian KY-1007 From MP 0.785 To 2.509

FUND	PHASE	2020	2021	2022	2023	2024	2025	2026	Phase Total
FED	U	\$0	\$3,540,000	\$0	\$0	\$0	\$0	\$0	\$3,540,000
FED	C	\$0	\$0	\$0	\$7,610,000	\$0	\$0	\$0	\$7,610,000
		\$0	\$3,540,000	\$0	\$7,610,000	\$0	\$0	\$0	\$11,150,000

**KENTUCKY TRANSPORTATION CABINET
SIX YEAR HIGHWAY PLAN
FY - 2020 THRU FY - 2026**

Item#: 2-381.00 **Parent#:** 2-381.00 **Length** **Description:** CONSTRUCT NEW CONNECTOR FROM US 41 NEAR THE INDUSTRIAL PARK TO KY 115 SOUTH OF PEMBROKE. (16CCR)(18CCN) (2020CCR)
Plan Year: 2016 **Parent Year:** 2016 **Type of Work:** NEW ROUTE(O)

Christian CO- From MP To

FUND	PHASE	2020	2021	2022	2023	2024	2025	2026	Phase Total
FED	D	\$500,000	\$0	\$0	\$0	\$0	\$0	\$0	\$500,000
FED	R	\$0	\$0	\$450,000	\$0	\$0	\$0	\$0	\$450,000
FED	U	\$0	\$0	\$790,000	\$0	\$0	\$0	\$0	\$790,000
FED	C	\$0	\$0	\$0	\$5,850,000	\$0	\$0	\$0	\$5,850,000
		\$500,000	\$0	\$1,240,000	\$5,850,000	\$0	\$0	\$0	\$7,590,000

Item#: 2-898.00 **Parent#:** 2-898.00 **Length** **Description:** RECONSTRUCT THE BREATHITT PARKWAY INTERCHANGE AT KY 1682 NORTH OF HOPKINSVILLE USING DESIGN BUILD. (BREATHITT PARKWAY/FUTURE INTERSTATE SPUR PROJECT) (16CCR)(18CCN) (2020CCR)
Plan Year: 2016 **Parent Year:** 2016 0.180 **Type of Work:** RECONSTRUCTION(O)

Christian EB-9004 From MP 11.600 To 11.780

FUND	PHASE	2020	2021	2022	2023	2024	2025	2026	Phase Total
FED	D	\$0	\$250,000	\$0	\$0	\$0	\$0	\$0	\$250,000
FED	R	\$0	\$1,000,000	\$0	\$0	\$0	\$0	\$0	\$1,000,000
FED	U	\$0	\$0	\$1,000,000	\$0	\$0	\$0	\$0	\$1,000,000
FED	C	\$0	\$0	\$0	\$5,000,000	\$0	\$0	\$0	\$5,000,000
		\$0	\$1,250,000	\$1,000,000	\$5,000,000	\$0	\$0	\$0	\$7,250,000

Item#: 2-899.00 **Parent#:** 2-899.00 **Length** **Description:** ADDRESS CONGESTION AND MOBILITY OF US 68 FROM KY 91 TO KY 1007 IN HOPKINSVILLE. (18CCN) (2020CCR)
Plan Year: 2016 **Parent Year:** 2016 0.916 **Type of Work:** RECONSTRUCTION(O)

Christian US-68 From MP 9.221 To 10.137

FUND	PHASE	2020	2021	2022	2023	2024	2025	2026	Phase Total
FED	R	\$0	\$1,840,000	\$0	\$0	\$0	\$0	\$0	\$1,840,000
FED	U	\$0	\$0	\$4,050,000	\$0	\$0	\$0	\$0	\$4,050,000
FED	C	\$0	\$0	\$0	\$0	\$5,850,000	\$0	\$0	\$5,850,000
		\$0	\$1,840,000	\$4,050,000	\$0	\$5,850,000	\$0	\$0	\$11,740,000

**KENTUCKY TRANSPORTATION CABINET
SIX YEAR HIGHWAY PLAN
FY - 2020 THRU FY - 2026**

Item#: 2-8703.00 **Parent#:** 2-8703.00 **Length:** Description: IMPROVE KY-107 FROM THE BYPASS TO KY-380.(12CCN)(14CCR) (2020CCR)
Plan Year: 2012 **Parent Year:** 2012 **0.346** **Type of Work:** MINOR WIDENING(O)
Christian KY-107 From MP 16.823 To 17.169

FUND	PHASE	2020	2021	2022	2023	2024	2025	2026	Phase Total
FED	R	\$0	\$0	\$1,110,000	\$0	\$0	\$0	\$0	\$1,110,000
FED	U	\$0	\$0	\$0	\$1,410,000	\$0	\$0	\$0	\$1,410,000
FED	C	\$0	\$0	\$0	\$0	\$2,340,000	\$0	\$0	\$2,340,000
		\$0	\$0	\$1,110,000	\$1,410,000	\$2,340,000	\$0	\$0	\$4,860,000

Item#: 2-8953.00 **Parent#:** 2-8953.00 **Length:** Description: IMPROVE AND WIDEN KY 115 FROM ANDERSON ROAD (MP 6.87) TO JUST SOUTH OF
Plan Year: 2016 **Parent Year:** 2016 **2.755** **Type of Work:** MINOR WIDENING(O)
Christian KY-115 From MP 6.870 To 9.625

FUND	PHASE	2020	2021	2022	2023	2024	2025	2026	Phase Total
FED	D	\$0	\$1,040,000	\$0	\$0	\$0	\$0	\$0	\$1,040,000
FED	R	\$0	\$0	\$0	\$0	\$0	\$2,020,000	\$0	\$2,020,000
FED	U	\$0	\$0	\$0	\$0	\$0	\$2,540,000	\$0	\$2,540,000
		\$0	\$1,040,000	\$0	\$0	\$0	\$4,560,000	\$0	\$5,600,000

Item#: 2-20005.00 **Parent#:** 2-20005.00 **Length:** Description: ADDRESS PAVEMENT CONDITION OF EDWARD T. BREATHITT PENNYRILE PARKWAY
Plan Year: 2018 **Parent Year:** 2018 **4.719** **Type of Work:** AM-PAVEMENT (PKY)(P)
Christian EB-9004 From MP 0.000 To 4.719

FUND	PHASE	2020	2021	2022	2023	2024	2025	2026	Phase Total
PM	D	\$0	\$0	\$0	\$0	\$0	\$400,000	\$0	\$400,000
PM	C	\$0	\$0	\$0	\$0	\$4,000,000	\$0	\$0	\$4,000,000
		\$0	\$0	\$0	\$0	\$4,000,000	\$400,000	\$0	\$4,400,000

Item#: 2-20008.00 **Parent#:** 2-20008.00 **Length:** Description: ADDRESS PAVEMENT CONDITION OF EDWARD T. BREATHITT PENNYRILE PARKWAY
Plan Year: 2018 **Parent Year:** 2018 **2.051** **Type of Work:** AM-PAVEMENT (PKY)(P)
Christian EB-9004 From MP 4.719 To 6.770

FUND	PHASE	2020	2021	2022	2023	2024	2025	2026	Phase Total
PM	D	\$0	\$0	\$0	\$0	\$0	\$175,000	\$0	\$175,000
PM	C	\$0	\$0	\$0	\$0	\$0	\$0	\$1,750,000	\$1,750,000
		\$0	\$0	\$0	\$0	\$0	\$175,000	\$1,750,000	\$1,925,000

**KENTUCKY TRANSPORTATION CABINET
SIX YEAR HIGHWAY PLAN
FY - 2020 THRU FY - 2026**

Item#: 2-20010.00 **Parent#:** 2-20010.00 **Length:** 6.312 **Description:** ADDRESS PAVEMENT CONDITION OF PCC PAVEMENT ON I-24 CARDINAL DIRECTION(S) FROM MILEPOINT 69.83 TO MILEPOINT 76.142.
Plan Year: 2018 **Parent Year:** 2018 **Type of Work:** AM-PAVEMENT (INT)(P)

Christian I -24 From MP 69.830 To 76.142

FUND	PHASE	2020	2021	2022	2023	2024	2025	2026	Phase Total
PM	D	\$0	\$0	\$325,000	\$0	\$0	\$0	\$0	\$325,000
PM	C	\$0	\$0	\$0	\$3,250,000	\$0	\$0	\$0	\$3,250,000
		\$0	\$0	\$325,000	\$3,250,000	\$0	\$0	\$0	\$3,575,000

Item#: 2-20012.00 **Parent#:** 2-20012.00 **Length:** 9.421 **Description:** ADDRESS PAVEMENT CONDITION OF I-24 CARDINAL DIRECTION(S) FROM MILEPOINT 76.142 TO MILEPOINT 85.563.
Plan Year: 2018 **Parent Year:** 2018 **Type of Work:** AM-PAVEMENT (INT)(P)

Christian I -24 From MP 76.142 To 85.563

FUND	PHASE	2020	2021	2022	2023	2024	2025	2026	Phase Total
PM	D	\$0	\$475,000	\$0	\$0	\$0	\$0	\$0	\$475,000
PM	C	\$0	\$0	\$4,750,000	\$0	\$0	\$0	\$0	\$4,750,000
		\$0	\$475,000	\$4,750,000	\$0	\$0	\$0	\$0	\$5,225,000

Item#: 2-20013.00 **Parent#:** 2-20013.00 **Length:** 6.437 **Description:** ADDRESS PAVEMENT CONDITION OF PCC PAVEMENT ON I-24 BOTH DIRECTION(S) FROM MILEPOINT 85.563 TO MILEPOINT 92.
Plan Year: 2018 **Parent Year:** 2018 **Type of Work:** AM-PAVEMENT (INT)(P)

Christian I -24 From MP 85.563 To 92.000

FUND	PHASE	2020	2021	2022	2023	2024	2025	2026	Phase Total
PM	D	\$0	\$0	\$0	\$0	\$650,000	\$0	\$0	\$650,000
PM	C	\$0	\$0	\$0	\$0	\$0	\$6,500,000	\$0	\$6,500,000
		\$0	\$0	\$0	\$0	\$650,000	\$6,500,000	\$0	\$7,150,000

Item#: 2-20016.00 **Parent#:** 2-20016.00 **Length:** 0.633 **Description:** ADDRESS PAVEMENT CONDITION OF PCC PAVEMENT
Plan Year: 2018 **Parent Year:** 2018 **Type of Work:** AM-PAVEMENT (PRI)(P)

Christian US-68 From MP 10.930 To 11.563

FUND	PHASE	2020	2021	2022	2023	2024	2025	2026	Phase Total
PM	D	\$0	\$0	\$0	\$0	\$0	\$75,000	\$0	\$75,000
PM	C	\$0	\$0	\$0	\$0	\$0	\$0	\$750,000	\$750,000
		\$0	\$0	\$0	\$0	\$0	\$75,000	\$750,000	\$825,000

**KENTUCKY TRANSPORTATION CABINET
SIX YEAR HIGHWAY PLAN
FY - 2020 THRU FY - 2026**

Item#: 2-80000.00 **Parent#:** 2-80000.00 **Length:** **Description:** RESURFACING ON KY 115 FROM CARNEAL LANE TO US 41. (18CCN)
Plan Year: 2018 **Parent Year:** 2018 **7.525** **Type of Work:** RESURFACING(P)
Christian KY-115 From MP 3.137 To 10.662

FUND	PHASE	2020	2021	2022	2023	2024	2025	2026	Phase Total
PM	C	\$803,000	\$0	\$0	\$0	\$0	\$0	\$0	\$803,000
		\$803,000	\$0	\$0	\$0	\$0	\$0	\$0	\$803,000

Item#: 2-80001.00 **Parent#:** 2-80001.00 **Length:** **Description:** US 41A NEW TURNING LANE NORTHBOUND AT EXISTING MEDIAN CROSSOVER NEAR
Plan Year: 2018 **Parent Year:** 2018 **0.050** **Type of Work:** NEW INTERCHANGE(O)
Christian US-41-A From MP 11.350 To 11.400

FUND	PHASE	2020	2021	2022	2023	2024	2025	2026	Phase Total
SPP	D	\$0	\$0	\$0	\$10,000	\$0	\$0	\$0	\$10,000
SPP	C	\$0	\$0	\$0	\$0	\$70,000	\$0	\$0	\$70,000
		\$0	\$0	\$0	\$10,000	\$70,000	\$0	\$0	\$80,000

Item#: 2-80103.00 **Parent#:** 2-80103.00 **Length:** **Description:** ADDRESS SAFETY ISSUES BY INSTALLING INTERCHANGE LIGHTING (2020CCN)
Plan Year: 2020 **Parent Year:** 2020 **0.000** **Type of Work:** LIGHTING(P)
Christian I-24 From MP 0.000 To 0.000

FUND	PHASE	2020	2021	2022	2023	2024	2025	2026	Phase Total
SPP	C	\$0	\$0	\$700,000	\$0	\$0	\$0	\$0	\$700,000
		\$0	\$0	\$700,000	\$0	\$0	\$0	\$0	\$700,000

Item#: 7-4310.00 **Parent#:** 7-4310.00 **Length:** **Description:** INSTALL GUARDRAIL ON KY-2888 IN CLARK COUNTY
Plan Year: 2020 **Parent Year:** 2020 **0.150** **Type of Work:** SAF-GUARDRAIL(P)
Clark KY-2888 From MP 0.700 To 0.850

FUND	PHASE	2020	2021	2022	2023	2024	2025	2026	Phase Total
GR	C	\$0	\$0	\$0	\$0	\$0	\$0	\$32,000	\$32,000
		\$0	\$0	\$0	\$0	\$0	\$0	\$32,000	\$32,000

Item#: 7-8401.00 **Parent#:** 7-8401.00 **Length:** **Description:** EXTEND THE WINCHESTER EAST BYPASS (KY 1958) FROM IRVINE ROAD (KY 89) TO KY
Plan Year: 2008 **Parent Year:** 2008 **627 SOUTH OF WINCHESTER. (08CCN)(10CCR)(18CCN)**
Clark PF-9999 From MP To
Clark CO- From MP To

FUND	PHASE	2020	2021	2022	2023	2024	2025	2026	Phase Total
FED	C	\$0	\$0	\$0	\$0	\$36,080,000	\$0	\$0	\$36,080,000
		\$0	\$0	\$0	\$0	\$36,080,000	\$0	\$0	\$36,080,000

KENTUCKY TRANSPORTATION CABINET
SIX YEAR HIGHWAY PLAN
FY - 2020 THRU FY - 2026

Item#: 7-8639.00 **Parent#:** 7-8639.00 **Length** **Description:** EXTEND FULTON ROAD. (BY COUNTY)(10CCN)(18CCN) (2020CCR)
Plan Year: 2010 **Parent Year:** 2010 **Type of Work:** NEW ROUTE(O)
Clark PF-9999 From MP To
Clark CO- From MP To

FUND	PHASE	2020	2021	2022	2023	2024	2025	2026	Phase Total
FED	C	\$0	\$0	\$0	\$1,780,000	\$0	\$0	\$0	\$1,780,000
		\$0	\$0	\$0	\$1,780,000	\$0	\$0	\$0	\$1,780,000

Item#: 7-8952.00 **Parent#:** 7-8952.00 **Length** **Description:** RECONSTRUCT US 60 FOR SAFETY IMPROVEMENTS FROM I-64 IN CLARK COUNTY (MP 14.210)) TO 500 FEET WEST OF SEWELL SHOP ROAD (MP 17.032).(16CCN)(18CCN)
Plan Year: 2016 **Parent Year:** 2016 **Length** 2.822 **Type of Work:** SAFETY(P)

Clark US-60 From MP 14.210 To 17.032

FUND	PHASE	2020	2021	2022	2023	2024	2025	2026	Phase Total
FED	D	\$0	\$0	\$0	\$2,080,000	\$0	\$0	\$0	\$2,080,000
FED	R	\$0	\$0	\$0	\$0	\$0	\$4,060,000	\$0	\$4,060,000
FED	U	\$0	\$0	\$0	\$0	\$0	\$3,940,000	\$0	\$3,940,000
FED	C	\$0	\$0	\$0	\$0	\$0	\$0	\$14,000,000	\$14,000,000
		\$0	\$0	\$0	\$2,080,000	\$0	\$8,000,000	\$14,000,000	\$24,080,000

Item#: 7-20004.00 **Parent#:** 7-20004.00 **Length** **Description:** ADDRESS PAVEMENT CONDITION OF I-64 BOTH DIRECTION(S) FROM MILEPOINT 89.48 TO MILEPOINT 94.7. (2020CCR)
Plan Year: 2018 **Parent Year:** 2018 **Length** 5.170 **Type of Work:** AM-PAVEMENT (INT)(P)

Clark I-64 From MP 89.480 To 94.650

FUND	PHASE	2020	2021	2022	2023	2024	2025	2026	Phase Total
PM	D	\$0	\$630,000	\$0	\$0	\$0	\$0	\$0	\$630,000
PM	C	\$0	\$0	\$3,000,000	\$3,300,000	\$0	\$0	\$0	\$6,300,000
		\$0	\$630,000	\$3,000,000	\$3,300,000	\$0	\$0	\$0	\$6,930,000

Item#: 7-20005.00 **Parent#:** 7-20005.00 **Length** **Description:** ADDRESS PAVEMENT CONDITION OF I-64 BOTH DIRECTION(S) FROM MILEPOINT 94.65 TO MILEPOINT 98.1.
Plan Year: 2018 **Parent Year:** 2018 **Length** 3.450 **Type of Work:** AM-PAVEMENT (INT)(P)

Clark I-64 From MP 94.650 To 98.100

FUND	PHASE	2020	2021	2022	2023	2024	2025	2026	Phase Total
PM	D	\$0	\$0	\$0	\$0	\$525,000	\$0	\$0	\$525,000
PM	C	\$0	\$0	\$0	\$0	\$0	\$5,250,000	\$0	\$5,250,000
		\$0	\$0	\$0	\$0	\$525,000	\$5,250,000	\$0	\$5,775,000

KENTUCKY TRANSPORTATION CABINET
SIX YEAR HIGHWAY PLAN
FY - 2020 THRU FY - 2026

Item#: 7-20007.00 **Parent#:** 7-20007.00 **Length:** **Description:** ADDRESS PAVEMENT CONDITION OF BERT T. COMBS MOUNTAIN PARKWAY BOTH
Plan Year: 2018 **Parent Year:** 2018 1.613 **Type of Work:** DIRECTION(S) FROM MILEPOINT 9.45 (5.311 NON-CARDINAL) TO MILEPOINT 11.913
Clark KY-9000 From MP 10.300 To 11.913 **Type of Work:** AM-PAVEMENT (PRI)(P)

FUND	PHASE	2020	2021	2022	2023	2024	2025	2026	Phase Total
PM	D	\$0	\$65,000	\$0	\$0	\$0	\$0	\$0	\$65,000
PM	C	\$0	\$650,000	\$0	\$0	\$0	\$0	\$0	\$650,000
		\$0	\$715,000	\$0	\$0	\$0	\$0	\$0	\$715,000

Item#: 7-80100.00 **Parent#:** 7-80100.00 **Length:** **Description:** ADD A LEFT TURN LANE BY THE ENTRANCE OF 1520 BOONESBORO RD. (2020CCN)
Plan Year: 2020 **Parent Year:** 2020 0.017 **Type of Work:** CONGESTION MITIGTN(O)

Clark KY-627 From MP 6.300 To 6.317

FUND	PHASE	2020	2021	2022	2023	2024	2025	2026	Phase Total
SPP	D	\$0	\$20,000	\$0	\$0	\$0	\$0	\$0	\$20,000
SPP	R	\$0	\$10,000	\$0	\$0	\$0	\$0	\$0	\$10,000
SPP	U	\$0	\$60,000	\$0	\$0	\$0	\$0	\$0	\$60,000
SPP	C	\$0	\$0	\$85,000	\$0	\$0	\$0	\$0	\$85,000
		\$0	\$90,000	\$85,000	\$0	\$0	\$0	\$0	\$175,000

Item#: 7-80153.00 **Parent#:** 7-80153.00 **Length:** **Description:** NEW ROUTE, EXTEND 7TH ST ACROSS RAILROAD TO CONNECT WITH OLD PARIS PIKE
Plan Year: 2020 **Parent Year:** 2020 **Type of Work:** ROADBED WHERE KY 627 INTERSECTS WITH KY 1958 (2020CCN)
Clark CO- From MP To **Type of Work:** CONGESTION MITIGTN(O)

FUND	PHASE	2020	2021	2022	2023	2024	2025	2026	Phase Total
FED	D	\$0	\$100,000	\$0	\$0	\$0	\$0	\$0	\$100,000
FED	R	\$0	\$550,000	\$0	\$0	\$0	\$0	\$0	\$550,000
FED	U	\$0	\$0	\$300,000	\$0	\$0	\$0	\$0	\$300,000
FED	C	\$0	\$0	\$0	\$3,000,000	\$0	\$0	\$0	\$3,000,000
		\$0	\$650,000	\$300,000	\$3,000,000	\$0	\$0	\$0	\$3,950,000

Item#: 11-4352.00 **Parent#:** 11-4352.00 **Length:** **Description:** INSTALL GUARDRAIL ON KY-11 IN CLAY COUNTY
Plan Year: 2020 **Parent Year:** 2020 0.600 **Type of Work:** SAF-GUARDRAIL(P)

Clay KY-11 From MP 3.380 To 3.980

FUND	PHASE	2020	2021	2022	2023	2024	2025	2026	Phase Total
GR	C	\$0	\$0	\$0	\$0	\$126,000	\$0	\$0	\$126,000
		\$0	\$0	\$0	\$0	\$126,000	\$0	\$0	\$126,000

**KENTUCKY TRANSPORTATION CABINET
SIX YEAR HIGHWAY PLAN
FY - 2020 THRU FY - 2026**

Item#: 11-8861.00 **Parent#:** 11-8861.00 **Length:** 0.400 **Description:** IMPROVE SAFETY AND SIGHT DISTANCE ALONG KY 638 (MP 6.7 TO MP 7.1) AND ITS INTERSECTION WITH KY 3476. (14CCN)(18CCN) (2020CCR)
Plan Year: 2014 **Parent Year:** 2014 **Type of Work:** SAFETY(P)

Clay KY-638 From MP 6.700 To 7.100

FUND	PHASE	2020	2021	2022	2023	2024	2025	2026	Phase Total
SPP	R	\$250,000	\$0	\$0	\$0	\$0	\$0	\$0	\$250,000
SPP	U	\$650,000	\$0	\$0	\$0	\$0	\$0	\$0	\$650,000
SPP	C	\$0	\$2,000,000	\$0	\$0	\$0	\$0	\$0	\$2,000,000
		\$900,000	\$2,000,000	\$0	\$0	\$0	\$0	\$0	\$2,900,000

Item#: 11-8864.00 **Parent#:** 11-8864.00 **Length:** 3.067 **Description:** IMPROVE GEOMETRICS ALONG URBAN CREEK ROAD (CR 1286) AND, INCLUDING INTERSECTIONS AT HAL ROGERS PARKWAY AND KY 687. (14CCN)(18CCN) (2020CCR)
Plan Year: 2014 **Parent Year:** 2014 **Type of Work:** SAFETY(P)

Clay CR-1286 From MP 0.000 To 3.067

FUND	PHASE	2020	2021	2022	2023	2024	2025	2026	Phase Total
SPP	U	\$0	\$445,000	\$0	\$0	\$0	\$0	\$0	\$445,000
SPP	C	\$0	\$6,600,000	\$0	\$0	\$0	\$0	\$0	\$6,600,000
		\$0	\$7,045,000	\$0	\$0	\$0	\$0	\$0	\$7,045,000

Item#: 11-8910.00 **Parent#:** 11-8910.00 **Length:** 17.807 **Description:** UPGRADE ROUTE FROM SOMERSET TO HAZARD TO INTERSTATE STANDARDS: 4 LANE FROM CLAY/LAUREL LINE TO MANCHESTER (JUST PAST EXIT 20 AT BRIDGE OVER KY 80/ US 421), MP 10.593 TO MP 21.498 (SEGMENT 7). (16CCN)(18CCN) (2020CCR)
Plan Year: 2016 **Parent Year:** 2016 **Type of Work:** MAJOR WIDENING(O)

Clay HR-9006 From MP 10.593 To 28.400

FUND	PHASE	2020	2021	2022	2023	2024	2025	2026	Phase Total
FED	D	\$0	\$0	\$0	\$0	\$0	\$0	\$1,000,000	\$1,000,000
		\$0	\$0	\$0	\$0	\$0	\$0	\$1,000,000	\$1,000,000

Item#: 11-8911.00 **Parent#:** 11-8911.00 **Length:** 14.431 **Description:** UPGRADE ROUTE FROM SOMERSET TO HAZARD TO INTERSTATE STANDARDS: 4 LANE FROM MANCHESTER TO CLAY/LESLIE LINE; MP 21.498 TO MP 35.929 (SEGMENT 8) (16CCN)(18CCN)
Plan Year: 2016 **Parent Year:** 2016 **Type of Work:** MAJOR WIDENING(O)

Clay HR-9006 From MP 21.498 To 35.929

FUND	PHASE	2020	2021	2022	2023	2024	2025	2026	Phase Total
FED	D	\$0	\$0	\$0	\$0	\$0	\$0	\$1,000,000	\$1,000,000
FED	R	\$0	\$0	\$0	\$0	\$0	\$0	\$18,000,000	\$18,000,000
FED	U	\$0	\$0	\$0	\$0	\$0	\$0	\$13,000,000	\$13,000,000
		\$0	\$0	\$0	\$0	\$0	\$0	\$32,000,000	\$32,000,000

**KENTUCKY TRANSPORTATION CABINET
SIX YEAR HIGHWAY PLAN
FY - 2020 THRU FY - 2026**

Item#: 11-20001.00 **Parent#:** 11-20001.00 **Length:** **Description:** ADDRESS PAVEMENT CONDITION OF HAL ROGERS DANIEL BOONE PARKWAY BOTH
Plan Year: 2018 **Parent Year:** 2018 2.045 **Description:** DIRECTION(S) FROM MILEPOINT 13.93 TO MILEPOINT 15.958
Type of Work: AM-PAVEMENT (PKY)(P)

Clay HR-9006 From MP 13.913 To 15.958

FUND	PHASE	2020	2021	2022	2023	2024	2025	2026	Phase Total
PM	D	\$0	\$0	\$0	\$0	\$0	\$80,000	\$0	\$80,000
PM	C	\$0	\$0	\$0	\$0	\$0	\$800,000	\$0	\$800,000
		\$0	\$0	\$0	\$0	\$0	\$880,000	\$0	\$880,000

Item#: 11-20002.00 **Parent#:** 11-20002.00 **Length:** **Description:** ADDRESS PAVEMENT CONDITION OF HAL ROGERS DANIEL BOONE PARKWAY BOTH
Plan Year: 2018 **Parent Year:** 2018 3.569 **Description:** DIRECTION(S) FROM MILEPOINT 15.958 TO MILEPOINT 19.527
Type of Work: AM-PAVEMENT (PKY)(P)

Clay HR-9006 From MP 15.958 To 19.527

FUND	PHASE	2020	2021	2022	2023	2024	2025	2026	Phase Total
PM	D	\$0	\$150,000	\$0	\$0	\$0	\$0	\$0	\$150,000
PM	C	\$0	\$1,500,000	\$0	\$0	\$0	\$0	\$0	\$1,500,000
		\$0	\$1,650,000	\$0	\$0	\$0	\$0	\$0	\$1,650,000

Item#: 8-4309.00 **Parent#:** 8-4309.00 **Length:** **Description:** INSTALL GUARDRAIL ON KY-553 IN CLINTON COUNTY
Plan Year: 2020 **Parent Year:** 2020 0.070 **Description:** SAF-GUARDRAIL(P)
Type of Work: SAF-GUARDRAIL(P)

Clinton KY-553 From MP 3.820 To 3.890

FUND	PHASE	2020	2021	2022	2023	2024	2025	2026	Phase Total
GR	C	\$0	\$0	\$15,000	\$0	\$0	\$0	\$0	\$15,000
		\$0	\$0	\$15,000	\$0	\$0	\$0	\$0	\$15,000

Item#: 8-8601.26 **Parent#:** 8-8601.26 **Length:** **Description:** RELOCATE US-127 FROM NORTH OF THE KY-3063 AND OLD US-127 INTERSECTION, AND
Plan Year: 2012 **Parent Year:** 2012 4.086 **Description:** EXTENDING NORTHERLY TO EAST OF KY-1730 AND MANTOWN INTERSECTION. (SEE
8-108 & 8-115 FOR PE&ENV)(12CCR)(14CCR) (2020CCR)
Type of Work: RELOCATION(O)

Clinton US-127 From MP 19.000 To 21.586
Russell US-127 From MP 0.000 To 1.500

FUND	PHASE	2020	2021	2022	2023	2024	2025	2026	Phase Total
FED	C	\$0	\$51,300,000	\$0	\$0	\$0	\$0	\$0	\$51,300,000
		\$0	\$51,300,000	\$0	\$0	\$0	\$0	\$0	\$51,300,000

**KENTUCKY TRANSPORTATION CABINET
SIX YEAR HIGHWAY PLAN
FY - 2020 THRU FY - 2026**

Item#: 8-8601.30 **Parent#:** 8-8601.30 **Length:** 2.865 **Description:** RELOCATION OF US-127 FROM EAST OF THE AARON RIDGE RD AND OLD US-127 INTERSECTION, EXTENDING NORTHERLY TO NORTH OF THE KY-3063 AND OLD US-127 INTERSECTION. (SEE 8-108 AND 8-115 FOR PE&ENV)(12CCR) (2020CCR)
Plan Year: 2012 **Parent Year:** 2012
Type of Work: RELOCATION(O)

Clinton US-127 From MP 16.135 To 19.000

FUND	PHASE	2020	2021	2022	2023	2024	2025	2026	Phase Total
FED	D	\$0	\$1,600,000	\$0	\$0	\$0	\$0	\$0	\$1,600,000
FED	R	\$0	\$0	\$2,370,000	\$0	\$0	\$0	\$0	\$2,370,000
FED	U	\$0	\$0	\$730,000	\$0	\$0	\$0	\$0	\$730,000
FED	C	\$0	\$0	\$0	\$0	\$35,530,000	\$0	\$0	\$35,530,000
		\$0	\$1,600,000	\$3,100,000	\$0	\$35,530,000	\$0	\$0	\$40,230,000

Item#: 1-326.17 **Parent#:** 1-326.17 **Length:** 0.100 **Description:** OPERATION OF CAVE-IN-ROCK FERRY AT OHIO RIVER FOR FY 2020.(12CCR) (2020CCR)
Plan Year: 2014 **Parent Year:** 2014 **Type of Work:** FERRY OPERATION(P)

Crittenden KY-91 From MP 15.669 To 15.769

FUND	PHASE	2020	2021	2022	2023	2024	2025	2026	Phase Total
SPP	C	\$0	\$464,300	\$464,300	\$464,300	\$464,300	\$464,300	\$464,300	\$2,785,800
		\$0	\$464,300	\$464,300	\$464,300	\$464,300	\$464,300	\$464,300	\$2,785,800

Item#: 1-80101.00 **Parent#:** 1-80101.00 **Length:** 0.020 **Description:** ADD A LEFT TURN LANE ON GUM ST. BY THE ENTRANCE OF THE MIDDLE SCHOOL AND HIGH SCHOOL (2020CCN)
Plan Year: 2020 **Parent Year:** 2020 **Type of Work:** CONGESTION MITIGTN(O)

Crittenden US-60 From MP 8.600 To 8.620

FUND	PHASE	2020	2021	2022	2023	2024	2025	2026	Phase Total
SPP	D	\$0	\$100,000	\$0	\$0	\$0	\$0	\$0	\$100,000
SPP	C	\$0	\$0	\$500,000	\$0	\$0	\$0	\$0	\$500,000
		\$0	\$100,000	\$500,000	\$0	\$0	\$0	\$0	\$600,000

Item#: 1-80102.00 **Parent#:** 1-80102.00 **Length:** 0.008 **Description:** ADDRESS DEFICIENCIES ON THE COTTON PATCH RD BRIDGE (2020CCN)
Plan Year: 2020 **Parent Year:** 2020 **Type of Work:** RECONSTRUCTION(O)

Crittenden CR-1085 From MP 0.044 To 0.052

FUND	PHASE	2020	2021	2022	2023	2024	2025	2026	Phase Total
SPP	C	\$0	\$0	\$850,000	\$0	\$0	\$0	\$0	\$850,000
		\$0	\$0	\$850,000	\$0	\$0	\$0	\$0	\$850,000

**KENTUCKY TRANSPORTATION CABINET
SIX YEAR HIGHWAY PLAN
FY - 2020 THRU FY - 2026**

Item#: 2-8854.00 **Parent#:** 2-8854.00 **Length:** **Description:** IMPROVE KY-3143 FROM KY-3335 TO KY 54. (14CCN) (2020CCR)
Plan Year: 2014 **Parent Year:** 2014 **1.129** **Type of Work:** MINOR WIDENING(O)
Daviess KY-3143 From MP 1.829 To 2.958

FUND	PHASE	2020	2021	2022	2023	2024	2025	2026	Phase Total
FED	D	\$0	\$820,000	\$0	\$0	\$0	\$0	\$0	\$820,000
FED	R	\$0	\$0	\$3,160,000	\$0	\$0	\$0	\$0	\$3,160,000
FED	U	\$0	\$0	\$0	\$0	\$3,650,000	\$0	\$0	\$3,650,000
FED	C	\$0	\$0	\$0	\$0	\$0	\$0	\$7,600,000	\$7,600,000
		\$0	\$820,000	\$3,160,000	\$0	\$3,650,000	\$0	\$7,600,000	\$15,230,000

Item#: 2-10020.00 **Parent#:** 2-10020.00 **Length:** **Description:** ADDRESS DEFICIENCIES WITH GLOVER CARY BRIDGE OVER OHIO RIVER. JOINT
Plan Year: 2018 **Parent Year:** 2018 **0.795** **Type of Work:** AM-BRIDGE (P)
Daviess KY-2262 From MP 0.699 To 1.494

FUND	PHASE	2020	2021	2022	2023	2024	2025	2026	Phase Total
BR	D	\$0	\$200,000	\$0	\$0	\$0	\$0	\$0	\$200,000
BR	C	\$0	\$0	\$2,000,000	\$0	\$2,250,000	\$0	\$0	\$4,250,000
		\$0	\$200,000	\$2,000,000	\$0	\$2,250,000	\$0	\$0	\$4,450,000

Item#: 2-10021.00 **Parent#:** 2-10021.00 **Length:** **Description:** ADDRESS DEFICIENCIES WITH NATCHER BRIDGE OVER OHIO RIVER. JOINT PROJECT
Plan Year: 2018 **Parent Year:** 2018 **0.854** **Type of Work:** AM-BRIDGE (P)
Daviess US-231 From MP 13.990 To 14.844

FUND	PHASE	2020	2021	2022	2023	2024	2025	2026	Phase Total
BR	D	\$0	\$175,000	\$0	\$0	\$0	\$0	\$0	\$175,000
BR	C	\$0	\$0	\$2,500,000	\$0	\$5,000,000	\$0	\$0	\$7,500,000
		\$0	\$175,000	\$2,500,000	\$0	\$5,000,000	\$0	\$0	\$7,675,000

Item#: 2-20017.00 **Parent#:** 2-20017.00 **Length:** **Description:** ADDRESS PAVEMENT CONDITION OF PCC PAVEMENT
Plan Year: 2018 **Parent Year:** 2018 **1.429** **Type of Work:** AM-PAVEMENT (PRI)(P)
Daviess KY-81 From MP 11.891 To 13.320

FUND	PHASE	2020	2021	2022	2023	2024	2025	2026	Phase Total
PM	D	\$0	\$0	\$250,000	\$0	\$0	\$0	\$0	\$250,000
PM	C	\$0	\$0	\$0	\$2,500,000	\$0	\$0	\$0	\$2,500,000
		\$0	\$0	\$250,000	\$2,500,000	\$0	\$0	\$0	\$2,750,000

**KENTUCKY TRANSPORTATION CABINET
SIX YEAR HIGHWAY PLAN
FY - 2020 THRU FY - 2026**

Item#: 2-20018.00 **Parent#:** 2-20018.00 **Length:** **Description:** ADDRESS PAVEMENT CONDITION OF PCC & AC PAVEMENT
Plan Year: 2018 **Parent Year:** 2018 **0.435** **Type of Work:** AM-PAVEMENT (PRI)(P)
Daviess KY-331 From MP 0.000 To 0.435

FUND	PHASE	2020	2021	2022	2023	2024	2025	2026	Phase Total
PM	D	\$0	\$50,000	\$0	\$0	\$0	\$0	\$0	\$50,000
PM	C	\$0	\$500,000	\$0	\$0	\$0	\$0	\$0	\$500,000
		\$0	\$550,000	\$0	\$0	\$0	\$0	\$0	\$550,000

Item#: 2-20019.00 **Parent#:** 2-20019.00 **Length:** **Description:** ADDRESS PAVEMENT CONDITION OF PCC PAVEMENT
Plan Year: 2018 **Parent Year:** 2018 **1.991** **Type of Work:** AM-PAVEMENT (PRI)(P)
Daviess KY-2155 From MP 0.000 To 1.991

FUND	PHASE	2020	2021	2022	2023	2024	2025	2026	Phase Total
PM	D	\$0	\$150,000	\$0	\$0	\$0	\$0	\$0	\$150,000
PM	C	\$0	\$1,500,000	\$0	\$0	\$0	\$0	\$0	\$1,500,000
		\$0	\$1,650,000	\$0	\$0	\$0	\$0	\$0	\$1,650,000

Item#: 2-80104.00 **Parent#:** 2-80104.00 **Length:** **Description:** EXTEND I-69 TO KY 351 AND AUTOBAHN PARKWAY INTERCHANGE UPGRADE AT
Plan Year: 2020 **Parent Year:** 2020 **0.000** **Type of Work:** RECONSTRUCTION(O)
Daviess I-69 From MP 0.000 To 0.000

FUND	PHASE	2020	2021	2022	2023	2024	2025	2026	Phase Total
SPP	P	\$0	\$250,000	\$0	\$0	\$0	\$0	\$0	\$250,000
		\$0	\$250,000	\$0	\$0	\$0	\$0	\$0	\$250,000

Item#: 2-80150.00 **Parent#:** 2-80150.00 **Length:** **Description:** ADDRESS SAFETY, CONGESTION AND MOBILITY ISSUES ON KY 144 FROM MP 2.5 TO MP
Plan Year: 2020 **Parent Year:** 2020 **1.250** **Type of Work:** SAFETY(P)
Daviess KY-144 From MP 2.500 To 3.750

FUND	PHASE	2020	2021	2022	2023	2024	2025	2026	Phase Total
FED	D	\$0	\$600,000	\$0	\$0	\$0	\$0	\$0	\$600,000
FED	R	\$0	\$0	\$1,400,000	\$0	\$0	\$0	\$0	\$1,400,000
FED	U	\$0	\$0	\$0	\$1,700,000	\$0	\$0	\$0	\$1,700,000
FED	C	\$0	\$0	\$0	\$0	\$4,000,000	\$0	\$0	\$4,000,000
		\$0	\$600,000	\$1,400,000	\$1,700,000	\$4,000,000	\$0	\$0	\$7,700,000

**KENTUCKY TRANSPORTATION CABINET
SIX YEAR HIGHWAY PLAN
FY - 2020 THRU FY - 2026**

Item#: 3-7030.10 **Parent#:** 3-7030.00 **Length** **Description:** RECONSTRUCT KY-70/KY-259 FROM 0.36 MILE NORTH GREEN RIVER BRIDGE AT BROWNSVILLE TO 0.42 MILE NORTH OF THE KY-70/KY-259 INTERSECTION.(06CCR) (2004BOPC)(12CCR)(14CCR)(18CCN) (2020CCR)
Plan Year: 2006 **Parent Year:** 1998 0.882
Type of Work: SPOT IMPROVEMENTS(O)

Edmonson KY-259 From MP 11.676 To 12.096
Edmonson KY-70 From MP 9.939 To 10.401

FUND	PHASE	2020	2021	2022	2023	2024	2025	2026	Phase Total
FED	R	\$0	\$2,170,000	\$0	\$0	\$0	\$0	\$0	\$2,170,000
FED	U	\$0	\$1,930,000	\$0	\$0	\$0	\$0	\$0	\$1,930,000
FED	C	\$0	\$0	\$0	\$6,930,000	\$0	\$0	\$0	\$6,930,000
		\$0	\$4,100,000	\$0	\$6,930,000	\$0	\$0	\$0	\$11,030,000

Item#: 3-20012.00 **Parent#:** 3-20012.00 **Length** **Description:** ADDRESS PAVEMENT CONDITION OF I-065 NON-CARDINAL DIRECTION(S) FROM MILEPOINT 43.6 TO MILEPOINT 45.935. (2020CCR)
Plan Year: 2018 **Parent Year:** 2018 2.335
Type of Work: AM-PAVEMENT (INT)(P)

Edmonson I-65 From MP 43.600 To 45.935

FUND	PHASE	2020	2021	2022	2023	2024	2025	2026	Phase Total
PM	D	\$0	\$100,000	\$0	\$0	\$0	\$0	\$0	\$100,000
PM	C	\$0	\$0	\$1,000,000	\$0	\$0	\$0	\$0	\$1,000,000
		\$0	\$100,000	\$1,000,000	\$0	\$0	\$0	\$0	\$1,100,000

Item#: 3-20022.00 **Parent#:** 3-20022.00 **Length** **Description:** ADDRESS PAVEMENT CONDITION ON US-31W FROM MILEPOINT 0.00 TO MILEPOINT 8.00 (2020CCR)
Plan Year: 2018 **Parent Year:** 2018 7.996
Type of Work: AM-PAVEMENT (PRI)(P)

Edmonson US-31-W From MP 0.000 To 7.996

FUND	PHASE	2020	2021	2022	2023	2024	2025	2026	Phase Total
PM	D	\$0	\$140,000	\$0	\$0	\$0	\$0	\$0	\$140,000
PM	C	\$0	\$0	\$1,400,000	\$0	\$0	\$0	\$0	\$1,400,000
		\$0	\$140,000	\$1,400,000	\$0	\$0	\$0	\$0	\$1,540,000

**KENTUCKY TRANSPORTATION CABINET
SIX YEAR HIGHWAY PLAN
FY - 2020 THRU FY - 2026**

Item#: 3-80107.00 **Parent#:** 3-80107.00 **Length:** **Description:** IMPROVE SAFETY AND MOBILITY ON KY 259 FROM NORTH OF KYROCK ROAD TO THE GRAYSON COUNTY LINE. (2020CCN)
Plan Year: 2020 **Parent Year:** 2020 6.607 **Type of Work:** SAFETY(P)

Edmonson KY-259 From MP 15.633 To 22.240

FUND	PHASE	2020	2021	2022	2023	2024	2025	2026	Phase Total
SPP	D	\$0	\$270,000	\$0	\$0	\$0	\$0	\$0	\$270,000
SPP	R	\$0	\$0	\$289,000	\$0	\$0	\$0	\$0	\$289,000
SPP	U	\$0	\$0	\$281,000	\$0	\$0	\$0	\$0	\$281,000
SPP	C	\$0	\$0	\$0	\$1,825,000	\$0	\$0	\$0	\$1,825,000
		\$0	\$270,000	\$570,000	\$1,825,000	\$0	\$0	\$0	\$2,665,000

Item#: 9-192.01 **Parent#:** 9-192.00 **Length:** **Description:** IMPROVE KY-32 FROM WEST OF STEGALL COLD SPRING ROAD TO KY-7 NEAR NEWFOUNDLAND. (PRIORITY SECTION I)(06CCR) (08CCR) (10CCR)(12CCR)(14CCR) (16CCR)(18CCR) (2020CCR)
Plan Year: 2010 **Parent Year:** 2006 6.656 **Type of Work:** RECONSTRUCTION(O)

Elliott KY-32 From MP 2.000 To 8.656

FUND	PHASE	2020	2021	2022	2023	2024	2025	2026	Phase Total
FED	R	\$0	\$0	\$3,900,000	\$0	\$0	\$0	\$0	\$3,900,000
FED	U	\$0	\$0	\$0	\$5,000,000	\$0	\$0	\$0	\$5,000,000
FED	C	\$0	\$0	\$0	\$0	\$15,000,000	\$15,000,000	\$18,370,000	\$48,370,000
		\$0	\$0	\$3,900,000	\$5,000,000	\$15,000,000	\$15,000,000	\$18,370,000	\$57,270,000

Item#: 9-228.30 **Parent#:** 9-228.00 **Length:** **Description:** 3-LANE CURB AND GUTTER IN THE VICINITY OF ELLIOT COUNTY SCHOOLS IN SANDY HOOK. (2020CCR)
Plan Year: 2020 **Parent Year:** 2012 0.400 **Type of Work:** RECONSTRUCTION(O)

Elliott KY-7 From MP 6.500 To 6.900

FUND	PHASE	2020	2021	2022	2023	2024	2025	2026	Phase Total
FED	D	\$150,000	\$0	\$0	\$0	\$0	\$0	\$0	\$150,000
FED	R	\$0	\$750,000	\$0	\$0	\$0	\$0	\$0	\$750,000
FED	U	\$0	\$0	\$1,000,000	\$0	\$0	\$0	\$0	\$1,000,000
FED	C	\$0	\$0	\$0	\$3,000,000	\$0	\$0	\$0	\$3,000,000
		\$150,000	\$750,000	\$1,000,000	\$3,000,000	\$0	\$0	\$0	\$4,900,000

**KENTUCKY TRANSPORTATION CABINET
SIX YEAR HIGHWAY PLAN
FY - 2020 THRU FY - 2026**

Item#: 9-8802.00 **Parent#:** 9-8802.00 **Length** **Description:** KY-32 FROM 9.2 MILE MARKER TO 10.2 MILE MARKER WIDENING. (14CCN)(16CCR)
Plan Year: 2014 **Parent Year:** 2014 1.000 (18CCN) (202CCR)
Type of Work: MAJOR WIDENING(O)

Elliott KY-32 From MP 9.200 To 10.200

FUND	PHASE	2020	2021	2022	2023	2024	2025	2026	Phase Total
FED	D	\$400,000	\$0	\$0	\$0	\$0	\$0	\$0	\$400,000
FED	R	\$0	\$480,000	\$0	\$0	\$0	\$0	\$0	\$480,000
FED	U	\$0	\$0	\$320,000	\$0	\$0	\$0	\$0	\$320,000
FED	C	\$0	\$0	\$0	\$10,510,000	\$0	\$0	\$0	\$10,510,000
		\$400,000	\$480,000	\$320,000	\$10,510,000	\$0	\$0	\$0	\$11,710,000

Item#: 10-205.00 **Parent#:** 10-205.00 **Length** **Description:** IMPROVE LEVEL OF SERVICE, SAFETY, AND CONNECTIVITY ON KY-82 FROM KY-89 IN
Plan Year: 2018 **Parent Year:** 2018 4.100 ESTILL CO. TO NEW CONSTRUCTION LOCATED NORTH OF HUDSON MILL ROAD IN
ESTILL COUNTY.
Type of Work: RECONSTRUCTION(O)

Estill KY-82 From MP 0.000 To 4.100

FUND	PHASE	2020	2021	2022	2023	2024	2025	2026	Phase Total
FED	D	\$0	\$0	\$0	\$2,600,000	\$0	\$0	\$0	\$2,600,000
		\$0	\$0	\$0	\$2,600,000	\$0	\$0	\$0	\$2,600,000

Item#: 10-206.00 **Parent#:** 10-206.00 **Length** **Description:** IMPROVE SAFETY ON KY-2459 (CARHARTT AVE.) FROM KY-89 TO THE RAILROAD
Plan Year: 2018 **Parent Year:** 2018 0.373 BRIDGE. (202CCR)
Type of Work: SPOT IMPROVEMENTS(O)

Estill KY-2459 From MP 0.000 To 0.373

FUND	PHASE	2020	2021	2022	2023	2024	2025	2026	Phase Total
FED	D	\$0	\$0	\$0	\$250,000	\$0	\$0	\$0	\$250,000
FED	R	\$0	\$0	\$0	\$0	\$250,000	\$0	\$0	\$250,000
FED	U	\$0	\$0	\$0	\$0	\$0	\$250,000	\$0	\$250,000
		\$0	\$0	\$0	\$250,000	\$250,000	\$250,000	\$0	\$750,000

Item#: 10-207.00 **Parent#:** 10-207.00 **Length** **Description:** IMPROVE GEOMETRICS ON KY-89 IN ESTILL COUNTY FROM KY-1886 TO THE ESTILL/
Plan Year: 2018 **Parent Year:** 2018 2.622 CLARK COUNTY LINE. (202CCR)
Type of Work: MAJOR WIDENING(O)

Estill KY-89 From MP 19.806 To 22.428

FUND	PHASE	2020	2021	2022	2023	2024	2025	2026	Phase Total
FED	D	\$0	\$0	\$0	\$1,560,000	\$0	\$0	\$0	\$1,560,000
		\$0	\$0	\$0	\$1,560,000	\$0	\$0	\$0	\$1,560,000

**KENTUCKY TRANSPORTATION CABINET
SIX YEAR HIGHWAY PLAN
FY - 2020 THRU FY - 2026**

Item#: 10-208.00 **Parent#:** 10-208.00 **Length:** **Description:** IMPROVE SAFETY AND MOBILITY ON KY-1645 (KIRKLAND AVE) NEAR CR-1087 (LOCK 12 ROAD).
Plan Year: 2018 **Parent Year:** 2018 **0.400** **Type of Work:** RECONSTRUCTION(O)

Estill KY-1645 From MP 1.700 To 2.100

FUND	PHASE	2020	2021	2022	2023	2024	2025	2026	Phase Total
FED	U	\$0	\$0	\$0	\$50,000	\$0	\$0	\$0	\$50,000
FED	C	\$0	\$0	\$0	\$0	\$320,000	\$0	\$0	\$320,000
		\$0	\$0	\$0	\$50,000	\$320,000	\$0	\$0	\$370,000

Item#: 10-4311.00 **Parent#:** 10-4311.00 **Length:** **Description:** INSTALL GUARDRAIL ON KY-1571 IN ESTILL COUNTY
Plan Year: 2020 **Parent Year:** 2020 **0.440** **Type of Work:** SAF-GUARDRAIL(P)

Estill KY-1571 From MP 0.460 To 0.900

FUND	PHASE	2020	2021	2022	2023	2024	2025	2026	Phase Total
GR	C	\$0	\$93,000	\$0	\$0	\$0	\$0	\$0	\$93,000
		\$0	\$93,000	\$0	\$0	\$0	\$0	\$0	\$93,000

Item#: 10-4315.00 **Parent#:** 10-4315.00 **Length:** **Description:** INSTALL GUARDRAIL ON KY-499 IN ESTILL COUNTY
Plan Year: 2020 **Parent Year:** 2020 **0.090** **Type of Work:** SAF-GUARDRAIL(P)

Estill KY-499 From MP 4.990 To 5.080

FUND	PHASE	2020	2021	2022	2023	2024	2025	2026	Phase Total
GR	C	\$0	\$0	\$0	\$0	\$0	\$18,000	\$0	\$18,000
		\$0	\$0	\$0	\$0	\$0	\$18,000	\$0	\$18,000

Item#: 7-113.02 **Parent#:** 7-113.00 **Length:** **Description:** IMPROVE NEW CIRCLE ROAD FROM LEESTOWN ROAD TO NEAR GEORGETOWN ROAD.
Plan Year: 2014 **Parent Year:** 2006 **1.000** **(12CCR)(14CCR)(18CCR) (2020CCR)**
Type of Work: MAJOR WIDENING(O)

Fayette KY-4 From MP 7.260 To 8.260

FUND	PHASE	2020	2021	2022	2023	2024	2025	2026	Phase Total
FED	R	\$0	\$2,000,000	\$0	\$0	\$0	\$0	\$0	\$2,000,000
		\$0	\$2,000,000	\$0	\$0	\$0	\$0	\$0	\$2,000,000

**KENTUCKY TRANSPORTATION CABINET
SIX YEAR HIGHWAY PLAN
FY - 2020 THRU FY - 2026**

Item#: 7-113.03 **Parent#:** 7-113.02 **Length:** 1.000 **Description:** IMPROVE NEW CIRCLE ROAD FROM LEESTOWN ROAD TO NEAR GEORGETOWN ROAD.
Plan Year: 2018 **Parent Year:** 2014 **Type of Work:** MAJOR WIDENING(O)
 Fayette KY-4 From MP 7.260 To 8.260

FUND	PHASE	2020	2021	2022	2023	2024	2025	2026	Phase Total
FED	R	\$0	\$0	\$0	\$2,750,000	\$0	\$0	\$0	\$2,750,000
FED	U	\$0	\$0	\$0	\$0	\$8,000,000	\$0	\$0	\$8,000,000
FED	C	\$0	\$0	\$0	\$0	\$0	\$38,240,000	\$0	\$38,240,000
		\$0	\$0	\$0	\$2,750,000	\$8,000,000	\$38,240,000	\$0	\$48,990,000

Item#: 7-227.09 **Parent#:** 7-227.09 **Length:** 1.000 **Description:** VARIOUS 'SLX' CONTINUING PROGRAM PROJECTS (RIDESHARE/MOBILITY, AIR QUALITY
Plan Year: 2004 **Parent Year:** 2004 **Type of Work:** MATCHED FED FUNDS(O)
 Fayette CO- From MP To
 Jessamine CO- From MP To

FUND	PHASE	2020	2021	2022	2023	2024	2025	2026	Phase Total
SLX	C	\$0	\$756,000	\$756,000	\$756,000	\$756,000	\$756,000	\$756,000	\$4,536,000
		\$0	\$756,000	\$756,000	\$756,000	\$756,000	\$756,000	\$756,000	\$4,536,000

Item#: 7-227.14 **Parent#:** 7-227.14 **Length:** 1.000 **Description:** DEDICATED FEDERAL-AID STP FUNDS EARMARKED FOR LEXINGTON URBANIZED AREA
Plan Year: 2014 **Parent Year:** 2014 **Type of Work:** MATCHED FED FUNDS(O)
 Fayette CO- From MP To

FUND	PHASE	2020	2021	2022	2023	2024	2025	2026	Phase Total
SLX	C	\$8,384,000	\$8,384,000	\$8,384,000	\$8,384,000	\$8,384,000	\$8,384,000	\$8,384,000	\$58,688,000
		\$8,384,000	\$8,384,000	\$8,384,000	\$8,384,000	\$8,384,000	\$8,384,000	\$8,384,000	\$58,688,000

Item#: 7-252.00 **Parent#:** 7-252.00 **Length:** 1.750 **Description:** IMPROVE NEWTOWN PIKE FROM KY-4 TO I-75. (16CCR)(18CCR) (2020CCR)
Plan Year: 2000 **Parent Year:** 2000 **Type of Work:** MAJOR WIDENING(O)
 Fayette KY-922 From MP 1.470 To 3.220

FUND	PHASE	2020	2021	2022	2023	2024	2025	2026	Phase Total
FED	R	\$0	\$4,400,000	\$0	\$0	\$0	\$0	\$0	\$4,400,000
FED	U	\$0	\$0	\$5,930,000	\$0	\$0	\$0	\$0	\$5,930,000
FED	C	\$0	\$0	\$0	\$17,310,000	\$0	\$0	\$0	\$17,310,000
		\$0	\$4,400,000	\$5,930,000	\$17,310,000	\$0	\$0	\$0	\$27,640,000

**KENTUCKY TRANSPORTATION CABINET
SIX YEAR HIGHWAY PLAN
FY - 2020 THRU FY - 2026**

Item#: 7-357.17 **Parent#:** 7-357.17 **Length:** 0.088 **Description:** OPERATION OF VALLEY VIEW FERRY AT KY RIVER FOR FY 2020.(12CCR)(18CCR)
Plan Year: 2014 **Parent Year:** 2014 **Type of Work:** FERRY OPERATION(P)

Fayette PF-9999 From MP To
Madison KY-169 From MP 12.411 To 12.449
Jessamine KY-169 From MP 0.000 To 0.050

FUND	PHASE	2020	2021	2022	2023	2024	2025	2026	Phase Total
SPP	C	\$0	\$332,900	\$332,900	\$332,900	\$332,900	\$332,900	\$332,900	\$1,997,400
		\$0	\$332,900	\$332,900	\$332,900	\$332,900	\$332,900	\$332,900	\$1,997,400

Item#: 7-412.00 **Parent#:** 7-412.00 **Length:** 0.171 **Description:** REPLACE L&N RAILROAD BRIDGE OVERPASS (MP 8.378), IMPROVE DRAINAGE AND TYPICAL SECTION ON US 27 (NORTH BROADWAY)(12CCR)(14CCR)(16CCR)(18CCN)
Plan Year: 2012 **Parent Year:** 2012 **Type of Work:** RECONSTRUCTION(O)

Fayette US-27 From MP 8.520 To 8.691

FUND	PHASE	2020	2021	2022	2023	2024	2025	2026	Phase Total
FED	R	\$0	\$0	\$2,960,000	\$0	\$0	\$0	\$0	\$2,960,000
FED	U	\$0	\$0	\$0	\$1,810,000	\$0	\$0	\$0	\$1,810,000
FED	C	\$0	\$0	\$0	\$0	\$0	\$12,130,000	\$0	\$12,130,000
		\$0	\$0	\$2,960,000	\$1,810,000	\$0	\$12,130,000	\$0	\$16,900,000

Item#: 7-438.00 **Parent#:** 7-438.00 **Length:** 1.313 **Description:** REDUCE CONGESTION ON KY-4 (NEW CIRCLE RD) FROM TRADE CENTER DR TO WOODHILL DR.
Plan Year: 2018 **Parent Year:** 2018 **Type of Work:** MAJOR WIDENING(O)

Fayette KY-4 From MP 13.195 To 14.508

FUND	PHASE	2020	2021	2022	2023	2024	2025	2026	Phase Total
FED	D	\$0	\$0	\$0	\$0	\$2,080,000	\$0	\$0	\$2,080,000
		\$0	\$0	\$0	\$0	\$2,080,000	\$0	\$0	\$2,080,000

Item#: 7-439.00 **Parent#:** 7-439.00 **Length:** 2.111 **Description:** NEW CIRCLE RD: IMPROVE SAFETY AND REDUCE CONGESTION FROM US-68 (HARRODSBURG RD) TO US-60 (VERSAILLES RD). SEE SEGMENTS 2A & 2B IN AUGUST, 1998 ADVANCE PLANNING STUDY.
Plan Year: 2018 **Parent Year:** 2018 **Type of Work:** MINOR WIDENING(O)

Fayette KY-4 From MP 2.224 To 4.335

FUND	PHASE	2020	2021	2022	2023	2024	2025	2026	Phase Total
FED	D	\$0	\$0	\$0	\$0	\$2,290,000	\$0	\$0	\$2,290,000
		\$0	\$0	\$0	\$0	\$2,290,000	\$0	\$0	\$2,290,000

KENTUCKY TRANSPORTATION CABINET
SIX YEAR HIGHWAY PLAN
FY - 2020 THRU FY - 2026

Item#: 7-3203.00 **Parent#:** 99-195.17 **Length:** **Description:** CONSTRUCT 5,000 FEET OF BIKE/PED TRAIL BEGINNING AT WEST CLINTON ST,
Plan Year: 2020 **Parent Year:** 2010 0.230 **Type of Work:** FOLLOWING THE OLD PINSLEY RAILROAD BD, THROUGH KSU CAMPUS, AND ENDING AT
EAST MAIN ST. IN FRANKFORT (2020CCN)
Type of Work: TRANSP ENHANCEMENT(P)

Fayette CS-1376 From MP 0.000 To 0.230

FUND	PHASE	2020	2021	2022	2023	2024	2025	2026	Phase Total
SPP	C	\$0	\$0	\$204,600	\$0	\$0	\$0	\$0	\$204,600
		\$0	\$0	\$204,600	\$0	\$0	\$0	\$0	\$204,600

Item#: 7-8340.00 **Parent#:** 7-8340.00 **Length:** **Description:** SCOPING STUDY TO RECONSTRUCT/WIDEN US-60/WINCHESTER ROAD TO FOUR LANES.
Plan Year: 2006 **Parent Year:** 2006 0.900 **Type of Work:** (06CCN)(12CCR)(18CCN)
Type of Work: SCOPING STUDY(O)

Fayette US-60 From MP 12.500 To 13.400

FUND	PHASE	2020	2021	2022	2023	2024	2025	2026	Phase Total
SPP	P	\$0	\$260,000	\$0	\$0	\$0	\$0	\$0	\$260,000
		\$0	\$260,000	\$0	\$0	\$0	\$0	\$0	\$260,000

Item#: 7-8801.00 **Parent#:** 7-8801.00 **Length:** **Description:** SOUND BARRIERS ALONG OUTER LOOP OF NEW CIRCLE ROAD BETWEEN TATES
Plan Year: 2014 **Parent Year:** 2014 1.219 **Type of Work:** CREEK ROAD AND NICHOLASVILLE ROAD. (14CCN)(18CCN)
Type of Work: TRANSP ENHANCEMENT(P)

Fayette KY-4 From MP 17.778 To 18.997

FUND	PHASE	2020	2021	2022	2023	2024	2025	2026	Phase Total
SPP	C	\$4,600,000	\$0	\$0	\$0	\$0	\$0	\$0	\$4,600,000
		\$4,600,000	\$0	\$0	\$0	\$0	\$0	\$0	\$4,600,000

Item#: 7-8902.00 **Parent#:** 7-8902.00 **Length:** **Description:** IMPROVE LIBERTY ROAD FROM GRAFTONS MILL LANE TO NEW CIRCLE ROAD AND
Plan Year: 2016 **Parent Year:** 2016 1.145 **Type of Work:** IMPROVE INTERSECTION WITH NEW CIRCLE ROAD. (16CCN)(18CCR) (2020CCR)
Type of Work: MAJOR WIDENING(O)

Fayette KY-1927 From MP 0.000 To 1.145

FUND	PHASE	2020	2021	2022	2023	2024	2025	2026	Phase Total
FED	R	\$0	\$0	\$4,300,000	\$0	\$0	\$0	\$0	\$4,300,000
FED	U	\$0	\$0	\$0	\$4,330,000	\$0	\$0	\$0	\$4,330,000
FED	C	\$0	\$0	\$0	\$0	\$0	\$11,700,000	\$0	\$11,700,000
		\$0	\$0	\$4,300,000	\$4,330,000	\$0	\$11,700,000	\$0	\$20,330,000

**KENTUCKY TRANSPORTATION CABINET
SIX YEAR HIGHWAY PLAN
FY - 2020 THRU FY - 2026**

Item#: 7-8909.00 **Parent#:** 7-8909.00 **Length:** 6.665 **Description:** REDUCE CONGESTION ON I-64/I-75 FROM THE C&O RAILROAD BRIDGE TO THE NORTHERN SPLIT (SECTION 1). (16CCN)(18CCR)
Plan Year: 2016 **Parent Year:** 2016 **Type of Work:** MAJOR WIDENING(O)

Fayette I-75 From MP 111.000 To 117.665

FUND	PHASE	2020	2021	2022	2023	2024	2025	2026	Phase Total
FED	D	\$0	\$750,000	\$0	\$0	\$0	\$0	\$0	\$750,000
FED	R	\$0	\$0	\$1,000,000	\$0	\$0	\$0	\$0	\$1,000,000
FED	U	\$0	\$0	\$1,000,000	\$0	\$0	\$0	\$0	\$1,000,000
FED	C	\$0	\$0	\$0	\$0	\$15,000,000	\$0	\$0	\$15,000,000
		\$0	\$750,000	\$2,000,000	\$0	\$15,000,000	\$0	\$0	\$17,750,000

Item#: 7-20008.00 **Parent#:** 7-20008.00 **Length:** 2.940 **Description:** ADDRESS PAVEMENT CONDITION OF I-664 NON-CARDINAL DIRECTION(S) FROM MILEPOINT 71 TO MILEPOINT 73.94
Plan Year: 2018 **Parent Year:** 2018 **Type of Work:** AM-PAVEMENT (INT)(P)

Fayette I-64 From MP 71.000 To 73.940

FUND	PHASE	2020	2021	2022	2023	2024	2025	2026	Phase Total
PM	D	\$0	\$0	\$0	\$0	\$390,000	\$0	\$0	\$390,000
PM	C	\$0	\$0	\$0	\$0	\$0	\$3,900,000	\$0	\$3,900,000
		\$0	\$0	\$0	\$0	\$390,000	\$3,900,000	\$0	\$4,290,000

Item#: 7-20010.00 **Parent#:** 7-20010.00 **Length:** 1.153 **Description:** ADDRESS PAVEMENT CONDITION OF PCC PAVEMENT ON I-664 BOTH DIRECTION(S) FROM MILEPOINT 81.037 TO MILEPOINT 82.19
Plan Year: 2018 **Parent Year:** 2018 **Type of Work:** AM-PAVEMENT (INT)(P)

Fayette I-64 From MP 81.037 To 82.190

FUND	PHASE	2020	2021	2022	2023	2024	2025	2026	Phase Total
PM	D	\$0	\$175,000	\$0	\$0	\$0	\$0	\$0	\$175,000
PM	C	\$0	\$1,750,000	\$0	\$0	\$0	\$0	\$0	\$1,750,000
		\$0	\$1,925,000	\$0	\$0	\$0	\$0	\$0	\$1,925,000

Item#: 7-20011.00 **Parent#:** 7-20011.00 **Length:** 7.290 **Description:** ADDRESS PAVEMENT CONDITION OF I-664 BOTH DIRECTION(S) FROM MILEPOINT 82.19 TO MILEPOINT 89.48. (18CCR) (2020CCR)
Plan Year: 2018 **Parent Year:** 2018 **Type of Work:** AM-PAVEMENT (INT)(P)

Fayette I-64 From MP 82.190 To 89.480

FUND	PHASE	2020	2021	2022	2023	2024	2025	2026	Phase Total
PM	D	\$0	\$870,000	\$0	\$0	\$0	\$0	\$0	\$870,000
PM	C	\$0	\$0	\$4,000,000	\$4,700,000	\$0	\$0	\$0	\$8,700,000
		\$0	\$870,000	\$4,000,000	\$4,700,000	\$0	\$0	\$0	\$9,570,000

**KENTUCKY TRANSPORTATION CABINET
SIX YEAR HIGHWAY PLAN
FY - 2020 THRU FY - 2026**

Item#: 7-20013.00 **Parent#:** 7-20013.00 **Length** **Description:** ADDRESS PAVEMENT CONDITION OF I-075 BOTH DIRECTION(S) FROM MILEPOINT 107.453 TO MILEPOINT 110.213
Plan Year: 2018 **Parent Year:** 2018 2.760 **Type of Work:** AM-PAVEMENT (INT)(P)

Fayette I-75 From MP 107.453 To 110.213

FUND	PHASE	2020	2021	2022	2023	2024	2025	2026	Phase Total
PM	D	\$0	\$540,000	\$0	\$0	\$0	\$0	\$0	\$540,000
PM	C	\$0	\$5,400,000	\$0	\$0	\$0	\$0	\$0	\$5,400,000
		\$0	\$5,940,000	\$0	\$0	\$0	\$0	\$0	\$5,940,000

Item#: 7-80112.00 **Parent#:** 7-80112.00 **Length** **Description:** CONSTRUCT A RIGHT TURN LANE HEADED WESTBOUND ON VIRGINIA AVE FROM US 27 AND CONSTRUCT A BUS TURNOUT SOUTH OF VIRGINIA AVE (2020CCN)
Plan Year: 2020 **Parent Year:** 2020 0.000 **Type of Work:** SAFETY(P)

Fayette US-27 From MP 0.000 To 0.000

FUND	PHASE	2020	2021	2022	2023	2024	2025	2026	Phase Total
SPP	C	\$0	\$0	\$163,000	\$0	\$0	\$0	\$0	\$163,000
		\$0	\$0	\$163,000	\$0	\$0	\$0	\$0	\$163,000

Item#: 7-80150.00 **Parent#:** 7-80150.00 **Length** **Description:** ADDRESS CONGESTION AND IMPROVE SAFETY ON US 60 FROM MP 12.41 TO 16.37 BY WIDENING AND MODERNIZING US 60 FROM THE END OF THE FOUR-LANE SECTION NEAR POLO CLUB BLVD TO KY 859 (HALEY RD). (2020CCN)
Plan Year: 2020 **Parent Year:** 2020 3.960 **Type of Work:** MINOR WIDENING(O)

Fayette US-60 From MP 12.410 To 16.370

FUND	PHASE	2020	2021	2022	2023	2024	2025	2026	Phase Total
FED	D	\$0	\$0	\$1,622,000	\$0	\$0	\$0	\$0	\$1,622,000
FED	R	\$0	\$0	\$0	\$0	\$1,216,000	\$0	\$0	\$1,216,000
FED	U	\$0	\$0	\$0	\$0	\$0	\$0	\$1,170,000	\$1,170,000
FED	C	\$0	\$0	\$0	\$0	\$0	\$0	\$15,184,000	\$15,184,000
		\$0	\$0	\$1,622,000	\$0	\$1,216,000	\$0	\$16,354,000	\$19,192,000

**KENTUCKY TRANSPORTATION CABINET
SIX YEAR HIGHWAY PLAN
FY - 2020 THRU FY - 2026**

Item#: 7-80151.00 **Parent#:** 7-80151.00 **Length** **Description:** MODERNIZE AND IMPROVE CAPACITY ON US 60 FROM KY 859 (HALEY RD) TO KY 1958
Plan Year: 2020 **Parent Year:** 2020 7.453 **(BYPASS RD) (IN CLARK CO) (2020CCN)**
Type of Work: MINOR WIDENING(O)

Fayette US-60 From MP 16.367 To 19.154
Clark US-60 From MP 0.000 To 4.666

FUND	PHASE	2020	2021	2022	2023	2024	2025	2026	Phase Total
SPP	D	\$0	\$0	\$0	\$0	\$3,786,000	\$0	\$0	\$3,786,000
SPP	R	\$0	\$0	\$0	\$0	\$0	\$0	\$11,851,000	\$11,851,000
SPP	U	\$0	\$0	\$0	\$0	\$0	\$0	\$8,774,000	\$8,774,000
SPP	C	\$0	\$0	\$0	\$0	\$0	\$0	\$37,960,000	\$37,960,000
		\$0	\$0	\$0	\$0	\$3,786,000	\$0	\$58,585,000	\$62,371,000

Item#: 7-80152.00 **Parent#:** 7-80152.00 **Length** **Description:** IMPROVE ROADWAY GEOMETRICS TOWARD MODERN SPECIFICATIONS AND CONTINUE
Plan Year: 2020 **Parent Year:** 2020 3.160 **4 LANE DIVIDED HIGHWAY WHERE 2 LANES EXIST FROM MP 18.26 TO 21.42 (2020CCR)**
Type of Work: CONGESTION MITIGTN(O)

Fayette US-25 From MP 18.260 To 21.420

FUND	PHASE	2020	2021	2022	2023	2024	2025	2026	Phase Total
FED	R	\$0	\$0	\$0	\$5,000,000	\$5,000,000	\$6,300,000	\$0	\$16,300,000
FED	U	\$0	\$0	\$0	\$0	\$0	\$0	\$4,450,000	\$4,450,000
FED	C	\$0	\$0	\$0	\$0	\$0	\$0	\$24,390,000	\$24,390,000
		\$0	\$0	\$0	\$5,000,000	\$5,000,000	\$6,300,000	\$28,840,000	\$45,140,000

Item#: 7-80154.00 **Parent#:** 7-80154.00 **Length** **Description:** DESIGN AND CONSTRUCT A SOUND BARRIER WALL ON THE NORTHBOUND SIDE OF KY
Plan Year: 2020 **Parent Year:** 2020 0.400 **4 FROM MP 4.8 TO MP 5.2 (2020CCN)**
Type of Work: TRANSP ENHANCEMENT(P)

Fayette KY-4 From MP 4.800 To 5.200

FUND	PHASE	2020	2021	2022	2023	2024	2025	2026	Phase Total
SPP	C	\$0	\$0	\$730,000	\$0	\$0	\$0	\$0	\$730,000
		\$0	\$0	\$730,000	\$0	\$0	\$0	\$0	\$730,000

Item#: 9-4305.00 **Parent#:** 9-4305.00 **Length** **Description:** INSTALL GUARDRAIL ON KY-111 IN FLEMING COUNTY
Plan Year: 2020 **Parent Year:** 2020 0.300 **SAF-GUARDRAIL(P)**

Fleming KY-111 From MP 5.700 To 6.000

FUND	PHASE	2020	2021	2022	2023	2024	2025	2026	Phase Total
GR	C	\$0	\$0	\$64,000	\$0	\$0	\$0	\$0	\$64,000
		\$0	\$0	\$64,000	\$0	\$0	\$0	\$0	\$64,000

**KENTUCKY TRANSPORTATION CABINET
SIX YEAR HIGHWAY PLAN
FY - 2020 THRU FY - 2026**

Item#: 9-8804.00 **Parent#:** 9-8804.00 **Length:** Description: RESTORATION OF GRANGE CITY COVERED BRIDGE LOCATED ON KY-111 BETWEEN
Plan Year: 2014 **Parent Year:** 2014 0.000 FLEMINGSBURG AND GRANGE CITY. (14CCN) (2020CCN)
Type of Work: BRIDGE REHAB(P)

Fleming PF-9999 From MP To

FUND	PHASE	2020	2021	2022	2023	2024	2025	2026	Phase Total
BR	C	\$0	\$650,000	\$0	\$0	\$0	\$0	\$0	\$650,000
		\$0	\$650,000	\$0	\$0	\$0	\$0	\$0	\$650,000

Item#: 9-8903.00 **Parent#:** 9-8903.00 **Length:** Description: SAFETY IMPROVEMENTS AND PAVEMENT REHAB EAST OF FLEMINGSBURG BYPASS TO
Plan Year: 2016 **Parent Year:** 2016 4.554 KY 156. (2020CCN)
Type of Work: SAFETY(P)

Fleming KY-32 From MP 12.898 To 17.452

FUND	PHASE	2020	2021	2022	2023	2024	2025	2026	Phase Total
SPP	D	\$0	\$500,000	\$0	\$0	\$0	\$0	\$0	\$500,000
SPP	R	\$0	\$0	\$2,000,000	\$0	\$0	\$0	\$0	\$2,000,000
SPP	U	\$0	\$0	\$2,500,000	\$0	\$0	\$0	\$0	\$2,500,000
		\$0	\$500,000	\$4,500,000	\$0	\$0	\$0	\$0	\$5,000,000

Item#: 9-80051.00 **Parent#:** 9-80051.00 **Length:** Description: IMPROVE SAFETY AND SIGHT DISTANCE ON KY-32 BEGINNING AT 0.4 MILES WEST OF
Plan Year: 2018 **Parent Year:** 2018 0.700 FLEMING/ROWAN CO LINE AND ENDING 0.3 MILES EAST OF THE LINE.(18CCN) (2020CCR)
Type of Work: SAFETY(P)

Fleming KY-32 From MP 27.893 To 28.293

Rowan KY-32 From MP 0.000 To 0.300

FUND	PHASE	2020	2021	2022	2023	2024	2025	2026	Phase Total
FED	P	\$0	\$50,000	\$0	\$0	\$0	\$0	\$0	\$50,000
FED	D	\$0	\$0	\$840,000	\$0	\$0	\$0	\$0	\$840,000
FED	R	\$0	\$0	\$0	\$0	\$0	\$1,160,000	\$0	\$1,160,000
FED	U	\$0	\$0	\$0	\$0	\$0	\$850,000	\$0	\$850,000
FED	C	\$0	\$0	\$0	\$0	\$0	\$0	\$8,520,000	\$8,520,000
		\$0	\$50,000	\$840,000	\$0	\$0	\$2,010,000	\$8,520,000	\$11,420,000

KENTUCKY TRANSPORTATION CABINET
SIX YEAR HIGHWAY PLAN
FY - 2020 THRU FY - 2026

Item#: 9-80103.00 **Parent#:** 9-80103.00 **Length:** 7.307 **Description:** RECONSTRUCT KY 57 TO PROVIDE BETTER HORIZONTAL AND VERTICAL ALIGNMENT, WIDER SHOULDERS, AND EXTEND CLEAR ZONES (2020CCN)
Plan Year: 2020 **Parent Year:** 2020 **Type of Work:** RECONSTRUCTION(O)

Fleming KY-57 From MP 1.876 To 9.183

FUND	PHASE	2020	2021	2022	2023	2024	2025	2026	Phase Total
SPP	D	\$0	\$0	\$0	\$2,650,000	\$0	\$0	\$0	\$2,650,000
SPP	R	\$0	\$0	\$0	\$0	\$3,510,000	\$0	\$0	\$3,510,000
SPP	U	\$0	\$0	\$0	\$0	\$0	\$1,970,000	\$0	\$1,970,000
SPP	C	\$0	\$0	\$0	\$0	\$0	\$0	\$19,740,000	\$19,740,000
		\$0	\$0	\$0	\$2,650,000	\$3,510,000	\$1,970,000	\$19,740,000	\$27,870,000

Item#: 9-80104.00 **Parent#:** 9-80104.00 **Length:** 0.912 **Description:** RECONSTRUCT KY 801 TO IMPROVE ALIGNMENT AND WIDEN IT TO A 2 LANE HIGHWAY WITH PASSING LANES (2020CCN)
Plan Year: 2020 **Parent Year:** 2020 **Type of Work:** RECONSTRUCTION(O)

Fleming KY-801 From MP 0.000 To 0.912

FUND	PHASE	2020	2021	2022	2023	2024	2025	2026	Phase Total
SPP	D	\$0	\$0	\$0	\$2,500,000	\$0	\$0	\$0	\$2,500,000
SPP	R	\$0	\$0	\$0	\$0	\$5,000,000	\$0	\$0	\$5,000,000
SPP	U	\$0	\$0	\$0	\$0	\$0	\$3,000,000	\$0	\$3,000,000
SPP	C	\$0	\$0	\$0	\$0	\$0	\$0	\$25,000,000	\$25,000,000
		\$0	\$0	\$0	\$2,500,000	\$5,000,000	\$3,000,000	\$25,000,000	\$35,500,000

Item#: 12-191.00 **Parent#:** 12-191.00 **Length:** 1.000 **Description:** IMPROVE SAFETY AND ACCESS ON US-23 BETWEEN KY-80 AND KY-3384.(12CCR)
Plan Year: 2012 **Parent Year:** 2012 **Type of Work:** SAFETY(P)

Floyd US-23 From MP 12.775 To 13.775

FUND	PHASE	2020	2021	2022	2023	2024	2025	2026	Phase Total
FED	C	\$0	\$0	\$0	\$0	\$0	\$0	\$1,880,000	\$1,880,000
		\$0	\$0	\$0	\$0	\$0	\$0	\$1,880,000	\$1,880,000

Item#: 12-195.00 **Parent#:** 12-195.00 **Length:** 1.552 **Description:** SPOT IMPROVEMENTS FROM BRANHAM'S CREEK TO JOHN M. STUMBO SCHOOL. (12CCR)(16CCR) (2020CCR)
Plan Year: 2012 **Parent Year:** 2012 **Type of Work:** SPOT IMPROVEMENTS(O)

Floyd KY-979 From MP 12.398 To 13.950

FUND	PHASE	2020	2021	2022	2023	2024	2025	2026	Phase Total
SPP	R	\$0	\$2,500,000	\$0	\$0	\$0	\$0	\$0	\$2,500,000
SPP	U	\$0	\$2,000,000	\$0	\$0	\$0	\$0	\$0	\$2,000,000
FED	C	\$0	\$0	\$0	\$0	\$4,705,000	\$4,705,000	\$0	\$9,410,000
		\$0	\$4,500,000	\$0	\$0	\$4,705,000	\$4,705,000	\$0	\$13,910,000

**KENTUCKY TRANSPORTATION CABINET
SIX YEAR HIGHWAY PLAN
FY - 2020 THRU FY - 2026**

Item#: 12-301.20 **Parent#:** 12-301.00 **Length** **Description:** IMPROVE THE MINNIE-HAROLD CONNECTOR FROM LITTLE MUD CREEK RD TO THE MOUTH OF TACKETT CREEK (ALT.3B SEC.2)(08CCN)(10CCR)(12CCR)(14CCR)(18CCR)
Plan Year: 1998 **Parent Year:** 1996 **Type of Work:** NEW ROUTE(O)

Floyd CO- From MP To
Floyd PF-9999 From MP To

FUND	PHASE	2020	2021	2022	2023	2024	2025	2026	Phase Total
SPP	C	\$0	\$0	\$35,000,000	\$0	\$0	\$0	\$0	\$35,000,000
		\$0	\$0	\$35,000,000	\$0	\$0	\$0	\$0	\$35,000,000

Item#: 12-1119.00 **Parent#:** 12-1119.00 **Length** **Description:** ADDRESS DEFICIENCIES OF BRIDGE OVER LEVISA FORK ON KY 2557 AT JCT US 23 IN JUSTELL. (036B00040N)
Plan Year: 2014 **Parent Year:** 2014 **0.146** **Type of Work:** AM-BRIDGE (P)

Floyd KY-2557 From MP 0.152 To 0.298

FUND	PHASE	2020	2021	2022	2023	2024	2025	2026	Phase Total
BR	D	\$0	\$0	\$60,000	\$0	\$0	\$0	\$0	\$60,000
BR	C	\$0	\$0	\$0	\$3,690,000	\$0	\$0	\$0	\$3,690,000
		\$0	\$0	\$60,000	\$3,690,000	\$0	\$0	\$0	\$3,750,000

Item#: 12-4336.00 **Parent#:** 12-4336.00 **Length** **Description:** INSTALL GUARDRAIL ON KY-1929 IN FLOYD COUNTY
Plan Year: 2020 **Parent Year:** 2020 **0.090** **Type of Work:** SAF-GUARDRAIL(P)

Floyd KY-1929 From MP 4.220 To 4.310

FUND	PHASE	2020	2021	2022	2023	2024	2025	2026	Phase Total
GR	C	\$0	\$0	\$0	\$18,000	\$0	\$0	\$0	\$18,000
		\$0	\$0	\$0	\$18,000	\$0	\$0	\$0	\$18,000

Item#: 12-4337.00 **Parent#:** 12-4337.00 **Length** **Description:** INSTALL GUARDRAIL ON KY-777 IN FLOYD COUNTY
Plan Year: 2020 **Parent Year:** 2020 **0.230** **Type of Work:** SAF-GUARDRAIL(P)

Floyd KY-777 From MP 0.750 To 0.980

FUND	PHASE	2020	2021	2022	2023	2024	2025	2026	Phase Total
GR	C	\$0	\$0	\$0	\$49,000	\$0	\$0	\$0	\$49,000
		\$0	\$0	\$0	\$49,000	\$0	\$0	\$0	\$49,000

Item#: 12-4354.00 **Parent#:** 12-4354.00 **Length** **Description:** INSTALL GUARDRAIL ON KY-194 IN FLOYD COUNTY
Plan Year: 2020 **Parent Year:** 2020 **0.080** **Type of Work:** SAF-GUARDRAIL(P)

Floyd KY-194 From MP 1.620 To 1.700

FUND	PHASE	2020	2021	2022	2023	2024	2025	2026	Phase Total
GR	C	\$0	\$0	\$0	\$16,000	\$0	\$0	\$0	\$16,000
		\$0	\$0	\$0	\$16,000	\$0	\$0	\$0	\$16,000

KENTUCKY TRANSPORTATION CABINET
SIX YEAR HIGHWAY PLAN
FY - 2020 THRU FY - 2026

Item#: 12-4355.00 **Parent#:** 12-4355.00 **Length:** **Description:** INSTALL GUARDRAIL ON KY-404 IN FLOYD COUNTY
Plan Year: 2020 **Parent Year:** 2020 0.540 **Type of Work:** SAF-GUARDRAIL(P)
Floyd KY-404 From MP 0.000 To 0.540

FUND	PHASE	2020	2021	2022	2023	2024	2025	2026	Phase Total
GR	C	\$0	\$0	\$0	\$115,000	\$0	\$0	\$0	\$115,000
		\$0	\$0	\$0	\$115,000	\$0	\$0	\$0	\$115,000

Item#: 12-4356.00 **Parent#:** 12-4356.00 **Length:** **Description:** INSTALL GUARDRAIL ON KY-404 IN FLOYD COUNTY
Plan Year: 2020 **Parent Year:** 2020 0.260 **Type of Work:** SAF-GUARDRAIL(P)
Floyd KY-404 From MP 0.550 To 0.810

FUND	PHASE	2020	2021	2022	2023	2024	2025	2026	Phase Total
GR	C	\$0	\$0	\$0	\$55,000	\$0	\$0	\$0	\$55,000
		\$0	\$0	\$0	\$55,000	\$0	\$0	\$0	\$55,000

Item#: 12-4371.00 **Parent#:** 12-4371.00 **Length:** **Description:** INSTALL GUARDRAIL ON KY-1100 IN FLOYD COUNTY
Plan Year: 2020 **Parent Year:** 2020 0.060 **Type of Work:** SAF-GUARDRAIL(P)
Floyd KY-1100 From MP 3.470 To 3.530

FUND	PHASE	2020	2021	2022	2023	2024	2025	2026	Phase Total
GR	C	\$0	\$0	\$0	\$0	\$14,000	\$0	\$0	\$14,000
		\$0	\$0	\$0	\$0	\$14,000	\$0	\$0	\$14,000

Item#: 12-4372.00 **Parent#:** 12-4372.00 **Length:** **Description:** INSTALL GUARDRAIL ON KY-1427 IN FLOYD COUNTY
Plan Year: 2020 **Parent Year:** 2020 0.410 **Type of Work:** SAF-GUARDRAIL(P)
Floyd KY-1427 From MP 1.740 To 2.150

FUND	PHASE	2020	2021	2022	2023	2024	2025	2026	Phase Total
GR	C	\$0	\$0	\$0	\$0	\$85,000	\$0	\$0	\$85,000
		\$0	\$0	\$0	\$0	\$85,000	\$0	\$0	\$85,000

Item#: 12-4373.00 **Parent#:** 12-4373.00 **Length:** **Description:** INSTALL GUARDRAIL ON KY-1427 IN FLOYD COUNTY
Plan Year: 2020 **Parent Year:** 2020 0.420 **Type of Work:** SAF-GUARDRAIL(P)
Floyd KY-1427 From MP 2.500 To 2.920

FUND	PHASE	2020	2021	2022	2023	2024	2025	2026	Phase Total
GR	C	\$0	\$0	\$0	\$0	\$90,000	\$0	\$0	\$90,000
		\$0	\$0	\$0	\$0	\$90,000	\$0	\$0	\$90,000

**KENTUCKY TRANSPORTATION CABINET
SIX YEAR HIGHWAY PLAN
FY - 2020 THRU FY - 2026**

Item#: 12-4374.00 **Parent#:** 12-4374.00 **Length** **Description:** INSTALL GUARDRAIL ON KY-850 IN FLOYD COUNTY
Plan Year: 2020 **Parent Year:** 2020 **0.090** **Type of Work:** SAF-GUARDRAIL(P)
Floyd KY-850 From MP 4.410 To 4.500

FUND	PHASE	2020	2021	2022	2023	2024	2025	2026	Phase Total
GR	C	\$0	\$0	\$0	\$0	\$20,000	\$0	\$0	\$20,000
		\$0	\$0	\$0	\$0	\$20,000	\$0	\$0	\$20,000

Item#: 12-4385.00 **Parent#:** 12-4385.00 **Length** **Description:** INSTALL GUARDRAIL ON KY-1086 IN FLOYD COUNTY
Plan Year: 2020 **Parent Year:** 2020 **0.410** **Type of Work:** SAF-GUARDRAIL(P)
Floyd KY-1086 From MP 4.120 To 4.530

FUND	PHASE	2020	2021	2022	2023	2024	2025	2026	Phase Total
GR	C	\$0	\$0	\$0	\$0	\$86,000	\$0	\$0	\$86,000
		\$0	\$0	\$0	\$0	\$86,000	\$0	\$0	\$86,000

Item#: 12-4386.00 **Parent#:** 12-4386.00 **Length** **Description:** INSTALL GUARDRAIL ON KY-1750 IN FLOYD COUNTY
Plan Year: 2020 **Parent Year:** 2020 **0.260** **Type of Work:** SAF-GUARDRAIL(P)
Floyd KY-1750 From MP 2.060 To 2.320

FUND	PHASE	2020	2021	2022	2023	2024	2025	2026	Phase Total
GR	C	\$0	\$0	\$0	\$0	\$54,000	\$0	\$0	\$54,000
		\$0	\$0	\$0	\$0	\$54,000	\$0	\$0	\$54,000

Item#: 12-4387.00 **Parent#:** 12-4387.00 **Length** **Description:** INSTALL GUARDRAIL ON KY-3385 IN FLOYD COUNTY
Plan Year: 2020 **Parent Year:** 2020 **0.300** **Type of Work:** SAF-GUARDRAIL(P)
Floyd KY-3385 From MP 0.600 To 0.900

FUND	PHASE	2020	2021	2022	2023	2024	2025	2026	Phase Total
GR	C	\$0	\$0	\$0	\$0	\$64,000	\$0	\$0	\$64,000
		\$0	\$0	\$0	\$0	\$64,000	\$0	\$0	\$64,000

Item#: 12-4388.00 **Parent#:** 12-4388.00 **Length** **Description:** INSTALL GUARDRAIL ON KY-404 IN FLOYD COUNTY
Plan Year: 2020 **Parent Year:** 2020 **0.460** **Type of Work:** SAF-GUARDRAIL(P)
Floyd KY-404 From MP 1.220 To 1.680

FUND	PHASE	2020	2021	2022	2023	2024	2025	2026	Phase Total
GR	C	\$0	\$0	\$0	\$0	\$99,000	\$0	\$0	\$99,000
		\$0	\$0	\$0	\$0	\$99,000	\$0	\$0	\$99,000

**KENTUCKY TRANSPORTATION CABINET
SIX YEAR HIGHWAY PLAN
FY - 2020 THRU FY - 2026**

Item#: 12-4389.00 **Parent#:** 12-4389.00 **Length** **Description:** INSTALL GUARDRAIL ON KY-680 IN FLOYD COUNTY
Plan Year: 2020 **Parent Year:** 2020 0.400 **Type of Work:** SAF-GUARDRAIL(P)
Floyd KY-680 From MP 6.770 To 7.170

FUND	PHASE	2020	2021	2022	2023	2024	2025	2026	Phase Total
GR	C	\$0	\$0	\$0	\$0	\$84,000	\$0	\$0	\$84,000
		\$0	\$0	\$0	\$0	\$84,000	\$0	\$0	\$84,000

Item#: 12-4390.00 **Parent#:** 12-4390.00 **Length** **Description:** INSTALL GUARDRAIL ON KY-680 IN FLOYD COUNTY
Plan Year: 2020 **Parent Year:** 2020 0.260 **Type of Work:** SAF-GUARDRAIL(P)
Floyd KY-680 From MP 10.070 To 10.330

FUND	PHASE	2020	2021	2022	2023	2024	2025	2026	Phase Total
GR	C	\$0	\$0	\$0	\$0	\$0	\$55,000	\$0	\$55,000
		\$0	\$0	\$0	\$0	\$0	\$55,000	\$0	\$55,000

Item#: 12-4423.00 **Parent#:** 12-4423.00 **Length** **Description:** INSTALL GUARDRAIL ON KY-1100 IN FLOYD COUNTY
Plan Year: 2020 **Parent Year:** 2020 0.330 **Type of Work:** SAF-GUARDRAIL(P)
Floyd KY-1100 From MP 0.030 To 0.360

FUND	PHASE	2020	2021	2022	2023	2024	2025	2026	Phase Total
GR	C	\$0	\$0	\$0	\$0	\$0	\$70,000	\$0	\$70,000
		\$0	\$0	\$0	\$0	\$0	\$70,000	\$0	\$70,000

Item#: 12-4424.00 **Parent#:** 12-4424.00 **Length** **Description:** INSTALL GUARDRAIL ON KY-1100 IN FLOYD COUNTY
Plan Year: 2020 **Parent Year:** 2020 0.440 **Type of Work:** SAF-GUARDRAIL(P)
Floyd KY-1100 From MP 0.370 To 0.810

FUND	PHASE	2020	2021	2022	2023	2024	2025	2026	Phase Total
GR	C	\$0	\$0	\$0	\$0	\$0	\$94,000	\$0	\$94,000
		\$0	\$0	\$0	\$0	\$0	\$94,000	\$0	\$94,000

Item#: 12-4425.00 **Parent#:** 12-4425.00 **Length** **Description:** INSTALL GUARDRAIL ON KY-1428 IN FLOYD COUNTY
Plan Year: 2020 **Parent Year:** 2020 0.110 **Type of Work:** SAF-GUARDRAIL(P)
Floyd KY-1428 From MP 9.250 To 9.360

FUND	PHASE	2020	2021	2022	2023	2024	2025	2026	Phase Total
GR	C	\$0	\$0	\$0	\$0	\$0	\$24,000	\$0	\$24,000
		\$0	\$0	\$0	\$0	\$0	\$24,000	\$0	\$24,000

**KENTUCKY TRANSPORTATION CABINET
SIX YEAR HIGHWAY PLAN
FY - 2020 THRU FY - 2026**

Item#: 12-4426.00 **Parent#:** 12-4426.00 **Length:** **Description:** INSTALL GUARDRAIL ON KY-1428 IN FLOYD COUNTY
Plan Year: 2020 **Parent Year:** 2020 0.040 **Type of Work:** SAF-GUARDRAIL(P)
Floyd KY-1428 From MP 9.380 To 9.420

FUND	PHASE	2020	2021	2022	2023	2024	2025	2026	Phase Total
GR	C	\$0	\$0	\$0	\$0	\$0	\$0	\$9,000	\$9,000
		\$0	\$0	\$0	\$0	\$0	\$0	\$9,000	\$9,000

Item#: 12-4427.00 **Parent#:** 12-4427.00 **Length:** **Description:** INSTALL GUARDRAIL ON KY-1498 IN FLOYD COUNTY
Plan Year: 2020 **Parent Year:** 2020 0.260 **Type of Work:** SAF-GUARDRAIL(P)
Floyd KY-1498 From MP 0.630 To 0.890

FUND	PHASE	2020	2021	2022	2023	2024	2025	2026	Phase Total
GR	C	\$0	\$0	\$0	\$0	\$0	\$0	\$55,000	\$55,000
		\$0	\$0	\$0	\$0	\$0	\$0	\$55,000	\$55,000

Item#: 12-4429.00 **Parent#:** 12-4429.00 **Length:** **Description:** INSTALL GUARDRAIL ON KY-3384 IN FLOYD COUNTY
Plan Year: 2020 **Parent Year:** 2020 0.030 **Type of Work:** SAF-GUARDRAIL(P)
Floyd KY-3384 From MP 0.940 To 0.970

FUND	PHASE	2020	2021	2022	2023	2024	2025	2026	Phase Total
GR	C	\$0	\$0	\$0	\$0	\$0	\$0	\$6,000	\$6,000
		\$0	\$0	\$0	\$0	\$0	\$0	\$6,000	\$6,000

Item#: 12-4430.00 **Parent#:** 12-4430.00 **Length:** **Description:** INSTALL GUARDRAIL ON KY-550 IN FLOYD COUNTY
Plan Year: 2020 **Parent Year:** 2020 0.410 **Type of Work:** SAF-GUARDRAIL(P)
Floyd KY-550 From MP 2.980 To 3.390

FUND	PHASE	2020	2021	2022	2023	2024	2025	2026	Phase Total
GR	C	\$0	\$0	\$0	\$0	\$0	\$0	\$88,000	\$88,000
		\$0	\$0	\$0	\$0	\$0	\$0	\$88,000	\$88,000

Item#: 12-4431.00 **Parent#:** 12-4431.00 **Length:** **Description:** INSTALL GUARDRAIL ON KY-777 IN FLOYD COUNTY
Plan Year: 2020 **Parent Year:** 2020 0.470 **Type of Work:** SAF-GUARDRAIL(P)
Floyd KY-777 From MP 7.230 To 7.700

FUND	PHASE	2020	2021	2022	2023	2024	2025	2026	Phase Total
GR	C	\$0	\$0	\$0	\$0	\$0	\$0	\$99,000	\$99,000
		\$0	\$0	\$0	\$0	\$0	\$0	\$99,000	\$99,000

**KENTUCKY TRANSPORTATION CABINET
SIX YEAR HIGHWAY PLAN
FY - 2020 THRU FY - 2026**

Item#: 12-4432.00 **Parent#:** 12-4432.00 **Length:** Description: INSTALL GUARDRAIL ON KY-850 IN FLOYD COUNTY
Plan Year: 2020 **Parent Year:** 2020 0.230 **Type of Work:** SAF-GUARDRAIL(P)
Floyd KY-850 From MP 3.410 To 3.640

FUND	PHASE	2020	2021	2022	2023	2024	2025	2026	Phase Total
GR	C	\$0	\$0	\$0	\$0	\$0	\$0	\$49,000	\$49,000
		\$0	\$0	\$0	\$0	\$0	\$0	\$49,000	\$49,000

Item#: 12-4472.00 **Parent#:** 12-4472.00 **Length:** Description: INSTALL GUARDRAIL ON KY-1498 IN FLOYD COUNTY
Plan Year: 2020 **Parent Year:** 2020 0.060 **Type of Work:** SAF-GUARDRAIL(P)
Floyd KY-1498 From MP 3.390 To 3.450

FUND	PHASE	2020	2021	2022	2023	2024	2025	2026	Phase Total
GR	C	\$0	\$12,000	\$0	\$0	\$0	\$0	\$0	\$12,000
		\$0	\$12,000	\$0	\$0	\$0	\$0	\$0	\$12,000

Item#: 12-4473.00 **Parent#:** 12-4473.00 **Length:** Description: INSTALL GUARDRAIL ON KY-1498 IN FLOYD COUNTY
Plan Year: 2020 **Parent Year:** 2020 0.310 **Type of Work:** SAF-GUARDRAIL(P)
Floyd KY-1498 From MP 4.260 To 4.570

FUND	PHASE	2020	2021	2022	2023	2024	2025	2026	Phase Total
GR	C	\$0	\$66,000	\$0	\$0	\$0	\$0	\$0	\$66,000
		\$0	\$66,000	\$0	\$0	\$0	\$0	\$0	\$66,000

Item#: 12-4474.00 **Parent#:** 12-4474.00 **Length:** Description: INSTALL GUARDRAIL ON KY-777 IN FLOYD COUNTY
Plan Year: 2020 **Parent Year:** 2020 0.390 **Type of Work:** SAF-GUARDRAIL(P)
Floyd KY-777 From MP 1.000 To 1.390

FUND	PHASE	2020	2021	2022	2023	2024	2025	2026	Phase Total
GR	C	\$0	\$84,000	\$0	\$0	\$0	\$0	\$0	\$84,000
		\$0	\$84,000	\$0	\$0	\$0	\$0	\$0	\$84,000

Item#: 12-8703.00 **Parent#:** 12-8703.00 **Length:** Description: IMPROVE ACCESS TO KY 80 AT GARRETT EASTBOUND AND ELIMINATE NECESSITY FOR
Plan Year: 2012 **Parent Year:** 2012 0.300 **Type of Work:** CROSSING WESTBOUND LANES TO MERGE INTO EASTBOUND LANES. MP 1.527 TO MP
1.827 (12CCN)(18CCN)
Floyd KY-80 From MP 1.527 To 1.827

FUND	PHASE	2020	2021	2022	2023	2024	2025	2026	Phase Total
SPP	C	\$0	\$0	\$4,390,000	\$0	\$0	\$0	\$0	\$4,390,000
		\$0	\$0	\$4,390,000	\$0	\$0	\$0	\$0	\$4,390,000

KENTUCKY TRANSPORTATION CABINET
SIX YEAR HIGHWAY PLAN
FY - 2020 THRU FY - 2026

Item#: 5-1036.00 **Parent#:** 5-1036.00 **Length:** 0.030 **Description:** ADDRESS DEFICIENCIES WITH I-64 BRIDGE, 3.5 MI EAST OF SHELBY COUNTY LINE (037B00056L&R)
Plan Year: 2020 **Parent Year:** 2020 **Type of Work:** Bridge (P)

Franklin I-64 From MP 49.785 To 49.815

FUND	PHASE	2020	2021	2022	2023	2024	2025	2026	Phase Total
BR	C	\$0	\$4,100,000	\$0	\$0	\$0	\$0	\$0	\$4,100,000
		\$0	\$4,100,000	\$0	\$0	\$0	\$0	\$0	\$4,100,000

Item#: 5-1040.00 **Parent#:** 5-1040.00 **Length:** 0.030 **Description:** ADDRESS DEFICIENCIES WITH I-64 BRIDGE, 1.5 MI W OF US 127 NTR (037B00057L&R)
Plan Year: 2020 **Parent Year:** 2020 **Type of Work:** Bridge (P)

Franklin I-64 From MP 51.535 To 51.565

FUND	PHASE	2020	2021	2022	2023	2024	2025	2026	Phase Total
BR	C	\$0	\$4,100,000	\$0	\$0	\$0	\$0	\$0	\$4,100,000
		\$0	\$4,100,000	\$0	\$0	\$0	\$0	\$0	\$4,100,000

Item#: 5-1089.00 **Parent#:** 5-1089.00 **Length:** 0.040 **Description:** ADDRESS DEFICIENCIES WITH I-64 BRIDGE, 1.5 MI EAST OF KY 151 NTR (037B00060L&R)
Plan Year: 2020 **Parent Year:** 2020 **Type of Work:** Bridge (P)

Franklin I-64 From MP 49.125 To 49.165

FUND	PHASE	2020	2021	2022	2023	2024	2025	2026	Phase Total
BR	C	\$0	\$5,500,000	\$0	\$0	\$0	\$0	\$0	\$5,500,000
		\$0	\$5,500,000	\$0	\$0	\$0	\$0	\$0	\$5,500,000

Item#: 5-1090.00 **Parent#:** 5-1090.00 **Length:** 0.006 **Description:** ADDRESS DEFICIENCIES WITH BRIDGE ON I 64, 1.6 MI W OF US 127 NTR (037B00061N)
Plan Year: 2020 **Parent Year:** 2020 **Type of Work:** Bridge (P)

Franklin I-64 From MP 51.512 To 51.518

FUND	PHASE	2020	2021	2022	2023	2024	2025	2026	Phase Total
BR	C	\$0	\$3,000,000	\$0	\$0	\$0	\$0	\$0	\$3,000,000
		\$0	\$3,000,000	\$0	\$0	\$0	\$0	\$0	\$3,000,000

Item#: 5-8101.00 **Parent#:** 5-8101.00 **Length:** 0.100 **Description:** IMPROVE KY 55 FROM ELK CREEK TO THE SHELBY COUNTY LINE (2020CCN)
Plan Year: 2002 **Parent Year:** 2002 **Type of Work:** AIR QUALITY(P)

Franklin I-64 From MP 57.950 To 58.050

FUND	PHASE	2020	2021	2022	2023	2024	2025	2026	Phase Total
SPP	P	\$0	\$0	\$270,000	\$0	\$0	\$0	\$0	\$270,000
		\$0	\$0	\$270,000	\$0	\$0	\$0	\$0	\$270,000

**KENTUCKY TRANSPORTATION CABINET
SIX YEAR HIGHWAY PLAN
FY - 2020 THRU FY - 2026**

Item#: 5-20038.00 **Parent#:** 5-20038.00 **Length:** 7.100 **Description:** ADDRESS PAVEMENT CONDITION ON US-127 FROM MILEPOINT 11.90 TO MILEPOINT 19.00
Plan Year: 2018 **Parent Year:** 2018 **Type of Work:** AM-PAVEMENT (PRI)(P)

Franklin US-127 From MP 11.900 To 19.000

FUND	PHASE	2020	2021	2022	2023	2024	2025	2026	Phase Total
PM	C	\$0	\$0	\$0	\$0	\$0	\$1,228,000	\$0	\$1,228,000
		\$0	\$0	\$0	\$0	\$0	\$1,228,000	\$0	\$1,228,000

Item#: 5-80105.00 **Parent#:** 5-80105.00 **Length:** 0.000 **Description:** ADD A TURN LANE AT THE INTERSECTION OF KY 676 AND US 60 (2020CCN)
Plan Year: 2020 **Parent Year:** 2020 **Type of Work:** CONGESTION MITIGTN(O)

Franklin KY-676 From MP 0.000 To 0.000

FUND	PHASE	2020	2021	2022	2023	2024	2025	2026	Phase Total
SPP	D	\$0	\$160,000	\$0	\$0	\$0	\$0	\$0	\$160,000
SPP	R	\$0	\$0	\$150,000	\$0	\$0	\$0	\$0	\$150,000
SPP	U	\$0	\$0	\$100,000	\$0	\$0	\$0	\$0	\$100,000
SPP	C	\$0	\$0	\$0	\$1,600,000	\$0	\$0	\$0	\$1,600,000
		\$0	\$160,000	\$250,000	\$1,600,000	\$0	\$0	\$0	\$2,010,000

Item#: 5-80106.00 **Parent#:** 5-80106.00 **Length:** 0.028 **Description:** REPAIR THE SIDEWALK ON THE BRIDGE (2020CCN)
Plan Year: 2020 **Parent Year:** 2020 **Type of Work:** BRIDGE REHAB(P)

Franklin US-460 From MP 2.183 To 2.211

FUND	PHASE	2020	2021	2022	2023	2024	2025	2026	Phase Total
SPP	C	\$0	\$0	\$0	\$0	\$0	\$0	\$100,000	\$100,000
		\$0	\$0	\$0	\$0	\$0	\$0	\$100,000	\$100,000

Item#: 1-25.00 **Parent#:** 1-25.00 **Length:** 1.660 **Description:** IMPROVE THE PURCHASE PARKWAY AT THE KENTUCKY/TENNESSEE LINE TO SOUTHWEST OF THE US-51 INTERCHANGE.(I-69 CORRIDOR IMPROVEMENT)(2012BOP) (2020CCR)
Plan Year: 2014 **Parent Year:** 2014 **Type of Work:** RECONSTRUCTION(O)

Fulton JC-9003 From MP 0.000 To 1.660

FUND	PHASE	2020	2021	2022	2023	2024	2025	2026	Phase Total
FED	D	\$0	\$0	\$2,000,000	\$0	\$0	\$0	\$0	\$2,000,000
FED	R	\$0	\$0	\$0	\$2,320,000	\$0	\$0	\$0	\$2,320,000
FED	U	\$0	\$0	\$0	\$0	\$1,130,000	\$0	\$0	\$1,130,000
		\$0	\$0	\$2,000,000	\$2,320,000	\$1,130,000	\$0	\$0	\$5,450,000

**KENTUCKY TRANSPORTATION CABINET
SIX YEAR HIGHWAY PLAN
FY - 2020 THRU FY - 2026**

Item#: 1-26.00 **Parent#:** 1-26.00 **Length** **Description:** IMPROVE THE PURCHASE PARKWAY FROM SOUTHWEST OF THE US-51 INTERCHANGE TO CARDINAL ROAD NEAR MAYFIELD INCLUDING THE KY-339 INTERCHANGE IN WINGO, KY. (I-69 CORRIDOR IMPROVEMENT) (2012BOP) (2020CCR)
Plan Year: 2014 **Parent Year:** 2014 19.099
Type of Work: RECONSTRUCTION(O)

Fulton JC-9003 From MP 1.200 To 3.434
Hickman JC-9003 From MP 3.434 To 8.352
Graves JC-9003 From MP 8.352 To 20.299

FUND	PHASE	2020	2021	2022	2023	2024	2025	2026	Phase Total
FED	R	\$0	\$830,000	\$0	\$0	\$0	\$0	\$0	\$830,000
FED	U	\$0	\$500,000	\$0	\$0	\$0	\$0	\$0	\$500,000
FED	C	\$0	\$0	\$0	\$17,550,000	\$0	\$0	\$0	\$17,550,000
		\$0	\$1,330,000	\$0	\$17,550,000	\$0	\$0	\$0	\$18,880,000

Item#: 1-320.17 **Parent#:** 1-320.17 **Length** **Description:** OPERATION OF HICKMAN FERRY AT MISSISSIPPI RIVER FOR FY 2020.(12CCR) (2020CCR)
Plan Year: 2014 **Parent Year:** 2014 0.100 **Type of Work:** FERRY OPERATION(P)

Fulton KY-1354 From MP 0.000 To 0.100

FUND	PHASE	2020	2021	2022	2023	2024	2025	2026	Phase Total
SPP	C	\$0	\$144,000	\$144,000	\$144,000	\$144,000	\$144,000	\$144,000	\$864,000
		\$0	\$144,000	\$144,000	\$144,000	\$144,000	\$144,000	\$144,000	\$864,000

Item#: 1-8853.00 **Parent#:** 1-8853.00 **Length** **Description:** SAFETY IMPROVEMENT AT INTERSECTION OF KY-1099 AND KY-125. (14CCN)(18CCN)
Plan Year: 2014 **Parent Year:** 2014 0.038 **Type of Work:** SAFETY(P)

Fulton KY-1099 From MP 2.250 To 2.288

FUND	PHASE	2020	2021	2022	2023	2024	2025	2026	Phase Total
FED	R	\$0	\$610,000	\$0	\$0	\$0	\$0	\$0	\$610,000
FED	U	\$0	\$880,000	\$0	\$0	\$0	\$0	\$0	\$880,000
FED	C	\$0	\$0	\$0	\$1,710,000	\$0	\$0	\$0	\$1,710,000
		\$0	\$1,490,000	\$0	\$1,710,000	\$0	\$0	\$0	\$3,200,000

Item#: 1-20002.00 **Parent#:** 1-20002.00 **Length** **Description:** ADDRESS PAVEMENT CONDITION OF JULIAN M. CARROLL PURCHASE PARKWAY BOTH DIRECTION(S) FROM MILEPOINT 0 TO MILEPOINT 1.78
Plan Year: 2018 **Parent Year:** 2018 1.780 **Type of Work:** AM-PAVEMENT (PKY)(P)

Fulton JC-9003 From MP 0.000 To 1.780

FUND	PHASE	2020	2021	2022	2023	2024	2025	2026	Phase Total
PM	D	\$0	\$0	\$0	\$0	\$175,000	\$0	\$0	\$175,000
PM	C	\$0	\$0	\$0	\$0	\$0	\$1,750,000	\$0	\$1,750,000
		\$0	\$0	\$0	\$0	\$175,000	\$1,750,000	\$0	\$1,925,000

**KENTUCKY TRANSPORTATION CABINET
SIX YEAR HIGHWAY PLAN
FY - 2020 THRU FY - 2026**

Item#: 6-8909.00 **Parent#:** 6-8909.00 **Length:** Description: IMPROVE SAFETY, CONGESTION, AND PEDESTRIAN AND FREIGHT MOBILITY ON US 42
Plan Year: 2016 **Parent Year:** 2016 0.519 IN WARSAW FROM DAVIS DRIVE TO 0.4 MILES EAST OF DORMAN DRIVE. MP 7.281-7.8.
 (16CCN) (2020CCR)
Type of Work: SAFETY(P)

Gallatin US-42 From MP 7.281 To 7.800

FUND	PHASE	2020	2021	2022	2023	2024	2025	2026	Phase Total
SPP	D	\$0	\$0	\$0	\$1,040,000	\$0	\$0	\$0	\$1,040,000
SPP	R	\$0	\$0	\$0	\$0	\$1,110,000	\$0	\$0	\$1,110,000
SPP	U	\$0	\$0	\$0	\$0	\$820,000	\$0	\$0	\$820,000
SPP	C	\$0	\$0	\$0	\$0	\$0	\$7,880,000	\$0	\$7,880,000
		\$0	\$0	\$0	\$1,040,000	\$1,930,000	\$7,880,000	\$0	\$10,850,000

Item#: 6-8910.00 **Parent#:** 6-8910.00 **Length:** Description: IMPROVE GEOMETRICS ON I-71 FROM US-127 TO MP 64. (16CCN)(18CCR)
Plan Year: 2016 **Parent Year:** 2016 2.000 **Type of Work:** RECONSTRUCTION(O)

Gallatin I-71 From MP 62.000 To 64.000

FUND	PHASE	2020	2021	2022	2023	2024	2025	2026	Phase Total
FED	D	\$0	\$0	\$1,200,000	\$0	\$0	\$0	\$0	\$1,200,000
FED	R	\$0	\$0	\$0	\$0	\$1,740,000	\$0	\$0	\$1,740,000
FED	U	\$0	\$0	\$0	\$0	\$570,000	\$0	\$0	\$570,000
FED	C	\$0	\$0	\$0	\$0	\$0	\$0	\$37,720,000	\$37,720,000
		\$0	\$0	\$1,200,000	\$0	\$2,310,000	\$0	\$37,720,000	\$41,230,000

Item#: 6-20021.00 **Parent#:** 6-20021.00 **Length:** Description: ADDRESS PAVEMENT CONDITION OF I-071 BOTH DIRECTION(S) FROM MILEPOINT 53.433
Plan Year: 2018 **Parent Year:** 2018 3.330 TO MILEPOINT 56.763
Type of Work: AM-PAVEMENT (INT)(P)

Gallatin I-71 From MP 53.433 To 56.763

FUND	PHASE	2020	2021	2022	2023	2024	2025	2026	Phase Total
PM	D	\$0	\$500,000	\$0	\$0	\$0	\$0	\$0	\$500,000
PM	C	\$0	\$0	\$5,000,000	\$0	\$0	\$0	\$0	\$5,000,000
		\$0	\$500,000	\$5,000,000	\$0	\$0	\$0	\$0	\$5,500,000

Item#: 6-20022.00 **Parent#:** 6-20022.00 **Length:** Description: ADDRESS PAVEMENT CONDITION OF I-071 BOTH DIRECTION(S) FROM MILEPOINT 59.673
Plan Year: 2018 **Parent Year:** 2018 10.217 TO MILEPOINT 69.89 (2020CCR)
Type of Work: AM-PAVEMENT (INT)(P)

Gallatin I-71 From MP 59.673 To 69.890

FUND	PHASE	2020	2021	2022	2023	2024	2025	2026	Phase Total
PM	D	\$0	\$1,025,000	\$0	\$0	\$0	\$0	\$0	\$1,025,000
PM	C	\$0	\$0	\$5,000,000	\$5,250,000	\$0	\$0	\$0	\$10,250,000
		\$0	\$1,025,000	\$5,000,000	\$5,250,000	\$0	\$0	\$0	\$11,275,000

KENTUCKY TRANSPORTATION CABINET
SIX YEAR HIGHWAY PLAN
FY - 2020 THRU FY - 2026

Item#: 6-8715.00 **Parent#:** 6-8715.00 **Length:** 0.070 **Description:** REPLACE BRIDGE ON NORTH END OF BLANCHET ROAD 0.2 MILES SOUTHEAST OF THE JUNCTION WITH US 25. (SR=28.1) 041C00014N (12CCN) (2020CCN)
Plan Year: 2012 **Parent Year:** 2012 **Type of Work:** BRIDGE REPLACEMENT(P)

Grant CR-1138 From MP 1.950 To 2.020

FUND	PHASE	2020	2021	2022	2023	2024	2025	2026	Phase Total
BR	C	\$0	\$2,750,000	\$0	\$0	\$0	\$0	\$0	\$2,750,000
		\$0	\$2,750,000	\$0	\$0	\$0	\$0	\$0	\$2,750,000

Item#: 6-8716.00 **Parent#:** 6-8716.00 **Length:** 0.050 **Description:** ADDRESS DEFICIENCIES OF BRIDGE ON NORTH END OF DELANEY ROAD 0.1 MILE NORTH OF THE JUNCTION WITH US 25. 041C00016N (12CCN) (2020CCR)
Plan Year: 2012 **Parent Year:** 2012 **Type of Work:** BRIDGE REHAB(P)

Grant PF-9999 From MP To
Grant CR-1142 From MP 0.020 To 0.070

FUND	PHASE	2020	2021	2022	2023	2024	2025	2026	Phase Total
FED	C	\$0	\$0	\$0	\$14,040,000	\$0	\$0	\$0	\$14,040,000
		\$0	\$0	\$0	\$14,040,000	\$0	\$0	\$0	\$14,040,000

Item#: 6-10001.00 **Parent#:** 6-10001.00 **Length:** 0.046 **Description:** ADDRESS DEFICIENCIES OF KY-22 BRIDGE OVER CLARKS CRK+BATON ROUGE R. (041B00011N)
Plan Year: 2018 **Parent Year:** 2018 **Type of Work:** AM-BRIDGE (P)

Grant KY-22 From MP 6.594 To 6.640

FUND	PHASE	2020	2021	2022	2023	2024	2025	2026	Phase Total
BR	D	\$50,000	\$0	\$0	\$0	\$0	\$0	\$0	\$50,000
BR	C	\$150,000	\$0	\$0	\$0	\$0	\$0	\$0	\$150,000
		\$200,000	\$0	\$0	\$0	\$0	\$0	\$0	\$200,000

Item#: 6-20024.00 **Parent#:** 6-20024.00 **Length:** 8.047 **Description:** ADDRESS PAVEMENT CONDITION OF I-075 NON-CARDINAL DIRECTION(S) FROM MILEPOINT 145.5 TO MILEPOINT 152.122 (2020CCR)
Plan Year: 2018 **Parent Year:** 2018 **Type of Work:** AM-PAVEMENT (INT)(P)

Grant I-75 From MP 144.057 To 152.104

FUND	PHASE	2020	2021	2022	2023	2024	2025	2026	Phase Total
PM	D	\$0	\$0	\$0	\$975,000	\$0	\$0	\$0	\$975,000
PM	C	\$0	\$0	\$0	\$0	\$4,750,000	\$5,000,000	\$0	\$9,750,000
		\$0	\$0	\$0	\$975,000	\$4,750,000	\$5,000,000	\$0	\$10,725,000

**KENTUCKY TRANSPORTATION CABINET
SIX YEAR HIGHWAY PLAN
FY - 2020 THRU FY - 2026**

Item#: 6-20028.00 **Parent#:** 6-20028.00 **Length:** **Description:** ADDRESS PAVEMENT CONDITION OF I-075 NON-CARDINAL DIRECTION(S) FROM
Plan Year: 2018 **Parent Year:** 2018 1.863 **Type of Work:** MILEPOINT 164.4 TO MILEPOINT 166.263
AM-PAVEMENT (INT)(P)

Grant I-75 From MP 164.400 To 166.263

FUND	PHASE	2020	2021	2022	2023	2024	2025	2026	Phase Total
PM	D	\$0	\$0	\$125,000	\$0	\$0	\$0	\$0	\$125,000
PM	C	\$0	\$0	\$0	\$1,250,000	\$0	\$0	\$0	\$1,250,000
		\$0	\$0	\$125,000	\$1,250,000	\$0	\$0	\$0	\$1,375,000

Item#: 6-20029.00 **Parent#:** 6-20029.00 **Length:** **Description:** ADDRESS PAVEMENT CONDITION OF PCC PAVEMENT
Plan Year: 2018 **Parent Year:** 2018 0.796 **Type of Work:** AM-PAVEMENT (PRI)(P)

Grant KY-22 From MP 10.748 To 11.544

FUND	PHASE	2020	2021	2022	2023	2024	2025	2026	Phase Total
PM	D	\$0	\$0	\$0	\$0	\$0	\$47,500	\$0	\$47,500
PM	C	\$0	\$0	\$0	\$0	\$0	\$475,000	\$0	\$475,000
		\$0	\$0	\$0	\$0	\$0	\$522,500	\$0	\$522,500

Item#: 1-10002.00 **Parent#:** 1-10002.00 **Length:** **Description:** ADDRESS DEFICIENCIES OF MARTIN ROAD BRIDGE OVER BRANCH-OBION CREEK.
Plan Year: 2018 **Parent Year:** 2018 0.008 (042C00250N)
Type of Work: AM-BRIDGE (P)

Graves CR-1214 From MP 0.555 To 0.563

FUND	PHASE	2020	2021	2022	2023	2024	2025	2026	Phase Total
BR	D	\$0	\$25,000	\$0	\$0	\$0	\$0	\$0	\$25,000
BR	C	\$0	\$0	\$50,000	\$0	\$0	\$0	\$0	\$50,000
		\$0	\$25,000	\$50,000	\$0	\$0	\$0	\$0	\$75,000

Item#: 1-80103.00 **Parent#:** 1-80103.00 **Length:** **Description:** WIDEN KY 303 FROM MP 16.034 (EAST FARTHING ST) TO MP 16.807 (CHARLES DR)
Plan Year: 2020 **Parent Year:** 2020 0.773 (202CCN)
Type of Work: MINOR WIDENING(O)

Graves KY-303 From MP 16.034 To 16.807

FUND	PHASE	2020	2021	2022	2023	2024	2025	2026	Phase Total
SPP	D	\$0	\$0	\$850,000	\$0	\$0	\$0	\$0	\$850,000
SPP	R	\$0	\$0	\$0	\$3,500,000	\$0	\$0	\$0	\$3,500,000
SPP	U	\$0	\$0	\$0	\$3,500,000	\$0	\$0	\$0	\$3,500,000
SPP	C	\$0	\$0	\$0	\$0	\$5,000,000	\$0	\$0	\$5,000,000
		\$0	\$0	\$850,000	\$7,000,000	\$5,000,000	\$0	\$0	\$12,850,000

**KENTUCKY TRANSPORTATION CABINET
SIX YEAR HIGHWAY PLAN
FY - 2020 THRU FY - 2026**

Item#: 1-80104.00 **Parent#:** 1-80104.00 **Length:** **Description:** WIDEN KY 131 FROM MP 0 (KY 58) TO MP 4.555 (KY 483) (2020CCN)
Plan Year: 2020 **Parent Year:** 2020 4.555 **Type of Work:** MINOR WIDENING(O)
Graves: KY-131 From MP 0.000 To 4.555

FUND	PHASE	2020	2021	2022	2023	2024	2025	2026	Phase Total
SPP	D	\$0	\$0	\$0	\$1,600,000	\$0	\$0	\$0	\$1,600,000
SPP	R	\$0	\$0	\$0	\$0	\$2,300,000	\$0	\$0	\$2,300,000
SPP	U	\$0	\$0	\$0	\$0	\$0	\$2,800,000	\$0	\$2,800,000
SPP	C	\$0	\$0	\$0	\$0	\$0	\$0	\$19,000,000	\$19,000,000
		\$0	\$0	\$0	\$1,600,000	\$2,300,000	\$2,800,000	\$19,000,000	\$25,700,000

Item#: 4-4308.00 **Parent#:** 4-4308.00 **Length:** **Description:** INSTALL GUARDRAIL ON US-62 IN GRAYSON COUNTY
Plan Year: 2020 **Parent Year:** 2020 0.090 **Type of Work:** SAF-GUARDRAIL(P)
Grayson: US-62 From MP 9.760 To 9.850

FUND	PHASE	2020	2021	2022	2023	2024	2025	2026	Phase Total
GR	C	\$0	\$0	\$18,000	\$0	\$0	\$0	\$0	\$18,000
		\$0	\$0	\$18,000	\$0	\$0	\$0	\$0	\$18,000

Item#: 4-4310.00 **Parent#:** 4-4310.00 **Length:** **Description:** INSTALL GUARDRAIL ON KY-1214 IN GRAYSON COUNTY
Plan Year: 2020 **Parent Year:** 2020 0.020 **Type of Work:** SAF-GUARDRAIL(P)
Grayson: KY-1214 From MP 13.060 To 13.080

FUND	PHASE	2020	2021	2022	2023	2024	2025	2026	Phase Total
GR	C	\$0	\$0	\$0	\$6,000	\$0	\$0	\$0	\$6,000
		\$0	\$0	\$0	\$6,000	\$0	\$0	\$0	\$6,000

Item#: 4-4313.00 **Parent#:** 4-4313.00 **Length:** **Description:** INSTALL GUARDRAIL ON KY-259 IN GRAYSON COUNTY
Plan Year: 2020 **Parent Year:** 2020 0.080 **Type of Work:** SAF-GUARDRAIL(P)
Grayson: KY-259 From MP 17.970 To 18.050

FUND	PHASE	2020	2021	2022	2023	2024	2025	2026	Phase Total
GR	C	\$0	\$15,000	\$0	\$0	\$0	\$0	\$0	\$15,000
		\$0	\$15,000	\$0	\$0	\$0	\$0	\$0	\$15,000

Item#: 4-4318.00 **Parent#:** 4-4318.00 **Length:** **Description:** INSTALL GUARDRAIL ON KY-259 IN GRAYSON COUNTY
Plan Year: 2020 **Parent Year:** 2020 0.050 **Type of Work:** SAF-GUARDRAIL(P)
Grayson: KY-259 From MP 19.520 To 19.570

FUND	PHASE	2020	2021	2022	2023	2024	2025	2026	Phase Total
GR	C	\$0	\$0	\$0	\$0	\$0	\$0	\$10,000	\$10,000
		\$0	\$0	\$0	\$0	\$0	\$0	\$10,000	\$10,000

**KENTUCKY TRANSPORTATION CABINET
SIX YEAR HIGHWAY PLAN
FY - 2020 THRU FY - 2026**

Item#: 4-4321.00 **Parent#:** 4-4321.00 **Length:** Description: INSTALL GUARDRAIL ON KY-79 IN GRAYSON COUNTY
Plan Year: 2020 **Parent Year:** 2020 0.370 **Type of Work:** SAF-GUARDRAIL(P)
Grayson KY-79 From MP 1.890 To 2.260

FUND	PHASE	2020	2021	2022	2023	2024	2025	2026	Phase Total
GR	C	\$0	\$78,000	\$0	\$0	\$0	\$0	\$0	\$78,000
		\$0	\$78,000	\$0	\$0	\$0	\$0	\$0	\$78,000

Item#: 4-8502.10 **Parent#:** 4-8502.00 **Length:** Description: IMPROVE US 62 FROM LEITCHFIELD BYPASS (KY3155) TO JUST EAST OF BEEHIVE
Plan Year: 2018 **Parent Year:** 2008 1.300 **Type of Work:** CURVE. CONSTRUCTION SEGMENT 1.
Grayson US-62 From MP 23.000 To 24.300
Type of Work: MINOR WIDENING(O)

FUND	PHASE	2020	2021	2022	2023	2024	2025	2026	Phase Total
FED	C	\$0	\$4,000,000	\$0	\$0	\$0	\$0	\$0	\$4,000,000
		\$0	\$4,000,000	\$0	\$0	\$0	\$0	\$0	\$4,000,000

Item#: 4-8502.20 **Parent#:** 4-8502.00 **Length:** Description: IMPROVE US 62 FROM JUST EAST OF BEEHIVE CURVE TO KY224. CONSTRUCTION
Plan Year: 2018 **Parent Year:** 2008 1.300 **Type of Work:** SEGMENT 2.
Grayson US-62 From MP 24.200 To 25.500
Type of Work: MINOR WIDENING(O)

FUND	PHASE	2020	2021	2022	2023	2024	2025	2026	Phase Total
FED	U	\$0	\$2,000,000	\$0	\$0	\$0	\$0	\$0	\$2,000,000
FED	C	\$0	\$0	\$0	\$5,630,000	\$0	\$0	\$0	\$5,630,000
		\$0	\$2,000,000	\$0	\$5,630,000	\$0	\$0	\$0	\$7,630,000

Item#: 4-8954.00 **Parent#:** 4-8954.00 **Length:** Description: EXTEND THE WILLIAM THOMASON BYWAY (KY 3155) FROM THE SOUTHERN
Plan Year: 2016 **Parent Year:** 2016 **Type of Work:** INTERSECTION AT KY 259 WESTERLY TO KY 54. (16CCN)(18CCN) (2020CCR)
Grayson PF-9999 From MP To
Type of Work: NEW ROUTE(O)

FUND	PHASE	2020	2021	2022	2023	2024	2025	2026	Phase Total
FED	U	\$0	\$1,700,000	\$0	\$0	\$0	\$0	\$0	\$1,700,000
FED	C	\$0	\$0	\$13,000,000	\$0	\$0	\$0	\$0	\$13,000,000
		\$0	\$1,700,000	\$13,000,000	\$0	\$0	\$0	\$0	\$14,700,000

**KENTUCKY TRANSPORTATION CABINET
SIX YEAR HIGHWAY PLAN
FY - 2020 THRU FY - 2026**

Item#: 4-20000.00 **Parent#:** 4-20000.00 **Length:** 3.250 **Description:** ADDRESS PAVEMENT CONDITION OF WENDELL H. FORD WESTERN KY PARKWAY BOTH DIRECTION(S) FROM MILEPOINT 108.00 TO MILEPOINT 111.25 (110.50 NON-CARDINAL)
Plan Year: 2018 **Parent Year:** 2018 **Type of Work:** AM-PAVEMENT (PKY)(P)

Grayson WK-9001 From MP 108.000 To 111.250

FUND	PHASE	2020	2021	2022	2023	2024	2025	2026	Phase Total
PM	D	\$0	\$230,000	\$0	\$0	\$0	\$0	\$0	\$230,000
PM	C	\$0	\$2,300,000	\$0	\$0	\$0	\$0	\$0	\$2,300,000
		\$0	\$2,530,000	\$0	\$0	\$0	\$0	\$0	\$2,530,000

Item#: 4-20001.00 **Parent#:** 4-20001.00 **Length:** 1.150 **Description:** ADDRESS PAVEMENT CONDITION OF WENDELL H. FORD WESTERN KY PARKWAY CARDINAL DIRECTION(S) FROM MILEPOINT 111.25 TO MILEPOINT 112.48
Plan Year: 2018 **Parent Year:** 2018 **Type of Work:** AM-PAVEMENT (PKY)(P)

Grayson WK-9001 From MP 111.250 To 112.400

FUND	PHASE	2020	2021	2022	2023	2024	2025	2026	Phase Total
PM	D	\$0	\$100,000	\$0	\$0	\$0	\$0	\$0	\$100,000
PM	C	\$0	\$1,000,000	\$0	\$0	\$0	\$0	\$0	\$1,000,000
		\$0	\$1,100,000	\$0	\$0	\$0	\$0	\$0	\$1,100,000

Item#: 4-20002.00 **Parent#:** 4-20002.00 **Length:** 2.400 **Description:** ADDRESS PAVEMENT CONDITION OF WENDELL H. FORD WESTERN KY PARKWAY BOTH DIRECTION(S) FROM MILEPOINT 112.4 TO MILEPOINT 114.8
Plan Year: 2018 **Parent Year:** 2018 **Type of Work:** AM-PAVEMENT (PKY)(P)

Grayson WK-9001 From MP 112.400 To 114.800

FUND	PHASE	2020	2021	2022	2023	2024	2025	2026	Phase Total
PM	D	\$0	\$190,000	\$0	\$0	\$0	\$0	\$0	\$190,000
PM	C	\$0	\$1,900,000	\$0	\$0	\$0	\$0	\$0	\$1,900,000
		\$0	\$2,090,000	\$0	\$0	\$0	\$0	\$0	\$2,090,000

Item#: 4-20003.00 **Parent#:** 4-20003.00 **Length:** 2.150 **Description:** ADDRESS PAVEMENT CONDITION OF WENDELL H. FORD WESTERN KY PARKWAY CARDINAL DIRECTION(S) FROM MILEPOINT 114.8 TO MILEPOINT 116.95
Plan Year: 2018 **Parent Year:** 2018 **Type of Work:** AM-PAVEMENT (PKY)(P)

Grayson WK-9001 From MP 114.800 To 116.950

FUND	PHASE	2020	2021	2022	2023	2024	2025	2026	Phase Total
PM	D	\$0	\$0	\$0	\$100,000	\$0	\$0	\$0	\$100,000
PM	C	\$0	\$0	\$0	\$1,000,000	\$0	\$0	\$0	\$1,000,000
		\$0	\$0	\$0	\$1,100,000	\$0	\$0	\$0	\$1,100,000

**KENTUCKY TRANSPORTATION CABINET
SIX YEAR HIGHWAY PLAN
FY - 2020 THRU FY - 2026**

Item#: 4-80100.00 **Parent#:** 4-80100.00 **Length** **Description:** ADDRESS CONNECTIVITY, MOBILITY, AND SAFETY CONCERNS ON THE WEST SIDE OF LEITCHFIELD FROM KY 54 TO THE NORTHERN INTERSECTION OF KY 259 AND KY 3155 (2020CCN)
Plan Year: 2020 **Parent Year:** 2020 **0.000**
Type of Work: AIR QUALITY(P)

Grayson KY-3155 From MP 0.000 To 0.000

FUND	PHASE	2020	2021	2022	2023	2024	2025	2026	Phase Total
SPP	D	\$0	\$0	\$0	\$1,900,000	\$0	\$0	\$0	\$1,900,000
SPP	R	\$0	\$0	\$0	\$5,200,000	\$0	\$0	\$0	\$5,200,000
SPP	U	\$0	\$0	\$0	\$0	\$750,000	\$0	\$0	\$750,000
SPP	C	\$0	\$0	\$0	\$0	\$0	\$18,000,000	\$0	\$18,000,000
		\$0	\$0	\$0	\$7,100,000	\$750,000	\$18,000,000	\$0	\$25,850,000

Item#: 4-80101.00 **Parent#:** 4-80101.00 **Length** **Description:** ADDRESS SAFETY, GOMETRIC DEFICIENCIES, AND MAINTENANCE ISSUES ALONG KY 259 FROM BEAR CREEK ROAD (MP 9.217) TO THE NORTHERN INTERSECTION OF BLOOMINGTON ROAD (MP 11.761) SOUTH OF LEITCHFIELD (2020CCN)
Plan Year: 2020 **Parent Year:** 2020 **2.544**
Type of Work: SAFETY(P)

Grayson KY-259 From MP 9.217 To 11.761

FUND	PHASE	2020	2021	2022	2023	2024	2025	2026	Phase Total
SPP	D	\$0	\$0	\$0	\$1,200,000	\$0	\$0	\$0	\$1,200,000
SPP	R	\$0	\$0	\$0	\$0	\$2,100,000	\$0	\$0	\$2,100,000
SPP	U	\$0	\$0	\$0	\$0	\$1,500,000	\$0	\$0	\$1,500,000
SPP	C	\$0	\$0	\$0	\$0	\$0	\$13,300,000	\$0	\$13,300,000
		\$0	\$0	\$0	\$1,200,000	\$3,600,000	\$13,300,000	\$0	\$18,100,000

Item#: 4-80150.00 **Parent#:** 4-80150.00 **Length** **Description:** ADDRESS SAFETY AND TURN MOVEMENTS ALONG WALLACE AVENUE (KY 3155) IN LEITCHFIELD FROM THE INTERSECTION WITH EAST CARROLL GIBSON BLVD TO THE WILLIAM THOMASON BYWAY (2020CCN)
Plan Year: 2020 **Parent Year:** 2020 **0.376**
Type of Work: SAFETY(P)

Grayson CS-1136 From MP 0.585 To 0.961

FUND	PHASE	2020	2021	2022	2023	2024	2025	2026	Phase Total
SPP	D	\$0	\$0	\$0	\$240,000	\$0	\$0	\$0	\$240,000
SPP	R	\$0	\$0	\$0	\$0	\$650,000	\$0	\$0	\$650,000
SPP	U	\$0	\$0	\$0	\$0	\$0	\$0	\$500,000	\$500,000
SPP	C	\$0	\$0	\$0	\$0	\$0	\$0	\$2,500,000	\$2,500,000
		\$0	\$0	\$0	\$240,000	\$650,000	\$0	\$3,000,000	\$3,890,000

**KENTUCKY TRANSPORTATION CABINET
SIX YEAR HIGHWAY PLAN
FY - 2020 THRU FY - 2026**

Item#: 4-397.11 **Parent#:** 4-397.00 **Length:** 3.560 **Description:** ADDRESS SAFETY, GEOMETRIC DEFICIENCIES AND MAINTENANCE ISSUES ALONG US 68 FROM THE METCALFE COUNTY LINE (MP 0.000) TO 1600 FEET WEST OF SOUTH THURLOW ROAD (MP 9.682) (2020CCN)
Plan Year: 2020 **Parent Year:** 3.560 **Type of Work:** AIR QUALITY(P)

Green US-68 From MP 6.425 To 9.985

FUND	PHASE	2020	2021	2022	2023	2024	2025	2026	Phase Total
FED	D	\$0	\$0	\$0	\$250,000	\$0	\$0	\$0	\$250,000
FED	R	\$0	\$0	\$0	\$0	\$150,000	\$0	\$0	\$150,000
FED	U	\$0	\$0	\$0	\$0	\$300,000	\$0	\$0	\$300,000
FED	C	\$0	\$0	\$0	\$0	\$0	\$5,800,000	\$0	\$5,800,000
		\$0	\$0	\$0	\$250,000	\$450,000	\$5,800,000	\$0	\$6,500,000

Item#: 4-397.12 **Parent#:** 4-397.00 **Length:** 1.148 **Description:** ADDRESS SAFETY, GEOMETRIC DEFICIENCIES AND MAINTENANCE ISSUES ALONG US 68 FROM 1600 FEET WEST OF SOUTH THURLOW RD (MP 9.682) EXTENDING TO THE RUSSELL CREEK BRIDGE (MP 10.775) (3-203.00 STUDY RECOMMENDATION #11)(DESIGN UNDER 4-397)(2016BOP)(18CCN) (2020CCR)
Plan Year: 2018 **Parent Year:** 1.148 **Type of Work:** RECONSTRUCTION(O)

Green US-68 From MP 9.600 To 10.748

FUND	PHASE	2020	2021	2022	2023	2024	2025	2026	Phase Total
FED	R	\$0	\$500,000	\$0	\$0	\$0	\$0	\$0	\$500,000
FED	U	\$0	\$750,000	\$0	\$0	\$0	\$0	\$0	\$750,000
FED	C	\$0	\$0	\$4,100,000	\$0	\$0	\$0	\$0	\$4,100,000
		\$0	\$1,250,000	\$4,100,000	\$0	\$0	\$0	\$0	\$5,350,000

Item#: 4-398.00 **Parent#:** 8-8711.00 **Length:** **Description:** CONSTRUCT NEW CONNECTOR ON THE EAST SIDE OF GREENSBURG BEGINNING NEAR THE US 61 AND US 68 INTERSECTION SOUTH OF TOWN AND EXTENDING TO KY 3535 ON THE NORTH OF GREENSBURG. (2020CCR)
Plan Year: 2016 **Parent Year:** 2012 **Type of Work:** NEW ROUTE(O)

Green PF-9999 From MP To

FUND	PHASE	2020	2021	2022	2023	2024	2025	2026	Phase Total
FED	D	\$0	\$0	\$0	\$1,000,000	\$0	\$0	\$0	\$1,000,000
FED	R	\$0	\$0	\$0	\$0	\$3,200,000	\$0	\$0	\$3,200,000
FED	U	\$0	\$0	\$0	\$0	\$2,000,000	\$0	\$0	\$2,000,000
FED	C	\$0	\$0	\$0	\$0	\$0	\$0	\$16,000,000	\$16,000,000
		\$0	\$0	\$0	\$1,000,000	\$5,200,000	\$0	\$16,000,000	\$22,200,000

**KENTUCKY TRANSPORTATION CABINET
SIX YEAR HIGHWAY PLAN
FY - 2020 THRU FY - 2026**

Item#: 4-4316.00 **Parent#:** 4-4316.00 **Length** **Description:** INSTALL GUARDRAIL ON KY-61 IN GREEN COUNTY
Plan Year: 2020 **Parent Year:** 2020 0.370 **Type of Work:** SAF-GUARDRAIL(P)
Green KY-61 From MP 20.240 To 20.610

FUND	PHASE	2020	2021	2022	2023	2024	2025	2026	Phase Total
GR	C	\$0	\$0	\$0	\$0	\$0	\$78,000	\$0	\$78,000
		\$0	\$0	\$0	\$0	\$0	\$78,000	\$0	\$78,000

Item#: 4-8712.00 **Parent#:** 8-8712.00 **Length** **Description:** IMPROVE SAFETY AND MOBILITY ON KY-61 FROM PITMAN CREEK BRIDGE TO DOC
Plan Year: 2014 **Parent Year:** 2012 2.980 **Type of Work:** MAJOR WIDENING(O)
Green KY-61 From MP 11.113 To 14.093

FUND	PHASE	2020	2021	2022	2023	2024	2025	2026	Phase Total
FED	D	\$0	\$750,000	\$0	\$0	\$0	\$0	\$0	\$750,000
FED	R	\$0	\$0	\$2,500,000	\$0	\$0	\$0	\$0	\$2,500,000
FED	U	\$0	\$0	\$0	\$3,000,000	\$0	\$0	\$0	\$3,000,000
FED	C	\$0	\$0	\$0	\$0	\$0	\$7,020,000	\$0	\$7,020,000
		\$0	\$750,000	\$2,500,000	\$3,000,000	\$0	\$7,020,000	\$0	\$13,270,000

Item#: 4-8853.00 **Parent#:** 4-8853.00 **Length** **Description:** SPOT IMPROVEMENTS & IMPROVE EXISTING ALIGNMENT ON KY 88 FROM 0.20 MILES
Plan Year: 2014 **Parent Year:** 2014 2.236 **Type of Work:** SPOT IMPROVEMENTS(O)
Green KY-88 From MP 8.996 To 11.232

FUND	PHASE	2020	2021	2022	2023	2024	2025	2026	Phase Total
SPP	D	\$0	\$0	\$0	\$750,000	\$0	\$0	\$0	\$750,000
SPP	R	\$0	\$0	\$0	\$0	\$3,310,000	\$0	\$0	\$3,310,000
SPP	U	\$0	\$0	\$0	\$0	\$1,090,000	\$0	\$0	\$1,090,000
SPP	C	\$0	\$0	\$0	\$0	\$0	\$6,440,000	\$0	\$6,440,000
		\$0	\$0	\$0	\$750,000	\$4,400,000	\$6,440,000	\$0	\$11,590,000

KENTUCKY TRANSPORTATION CABINET
SIX YEAR HIGHWAY PLAN
FY - 2020 THRU FY - 2026

Item#: 4-80102.00 **Parent#:** 4-80102.00 **Length:** 6.444 **Description:** IMPROVE SAFETY AND PASSING OPPORTUNITITES ALONG US 68 FROM KY 61 IN GREEN COUNTY TO DAVIS ROAD IN TAYLOR COUNTY (2020CCN)
Plan Year: 2020 **Parent Year:** 2020 **Type of Work:** SAFETY(P)

Green US-68 From MP 14.257 To 18.381
Taylor US-68 From MP 0.000 To 2.320

FUND	PHASE	2020	2021	2022	2023	2024	2025	2026	Phase Total
SPP	D	\$0	\$500,000	\$0	\$0	\$0	\$0	\$0	\$500,000
SPP	R	\$0	\$0	\$0	\$50,000	\$0	\$0	\$0	\$50,000
SPP	U	\$0	\$0	\$0	\$500,000	\$0	\$0	\$0	\$500,000
SPP	C	\$0	\$0	\$0	\$0	\$0	\$5,500,000	\$0	\$5,500,000
		\$0	\$500,000	\$0	\$550,000	\$0	\$5,500,000	\$0	\$6,550,000

Item#: 9-132.00 **Parent#:** 9-132.00 **Length:** 4.000 **Description:** RECONSTRUCT KY-2 FROM MP 13.2 TO US-23 (MP 17.2)(08CCN)(14CCR)(16CCR)(18CCN)
Plan Year: 1998 **Parent Year:** 1998 **Type of Work:** PE & ENVIRONMENTAL(O)
Greenup KY-2 From MP 13.200 To 17.200

FUND	PHASE	2020	2021	2022	2023	2024	2025	2026	Phase Total
FED	R	\$0	\$0	\$0	\$0	\$5,780,000	\$0	\$0	\$5,780,000
FED	U	\$0	\$0	\$0	\$0	\$3,380,000	\$0	\$0	\$3,380,000
FED	C	\$0	\$0	\$0	\$0	\$0	\$0	\$46,800,000	\$46,800,000
		\$0	\$0	\$0	\$0	\$9,160,000	\$0	\$46,800,000	\$55,960,000

Item#: 9-4314.00 **Parent#:** 9-4314.00 **Length:** 0.090 **Description:** INSTALL GUARDRAIL ON KY-827 IN GREENUP COUNTY
Plan Year: 2020 **Parent Year:** 2020 **Type of Work:** SAF-GUARDRAIL(P)
Greenup KY-827 From MP 4.410 To 4.500

FUND	PHASE	2020	2021	2022	2023	2024	2025	2026	Phase Total
GR	C	\$0	\$0	\$0	\$19,000	\$0	\$0	\$0	\$19,000
		\$0	\$0	\$0	\$19,000	\$0	\$0	\$0	\$19,000

Item#: 9-4316.00 **Parent#:** 9-4316.00 **Length:** 0.240 **Description:** INSTALL GUARDRAIL ON KY-7 IN GREENUP COUNTY
Plan Year: 2020 **Parent Year:** 2020 **Type of Work:** SAF-GUARDRAIL(P)
Greenup KY-7 From MP 7.860 To 8.100

FUND	PHASE	2020	2021	2022	2023	2024	2025	2026	Phase Total
GR	C	\$0	\$0	\$0	\$0	\$53,000	\$0	\$0	\$53,000
		\$0	\$0	\$0	\$0	\$53,000	\$0	\$0	\$53,000

**KENTUCKY TRANSPORTATION CABINET
SIX YEAR HIGHWAY PLAN
FY - 2020 THRU FY - 2026**

Item#: 9-4317.00 **Parent#:** 9-4317.00 **Length** **Description:** INSTALL GUARDRAIL ON KY-7 IN GREENUP COUNTY
Plan Year: 2020 **Parent Year:** 2020 0.140 **Type of Work:** SAF-GUARDRAIL(P)
Greenup KY-7 From MP 12.500 To 12.640

FUND	PHASE	2020	2021	2022	2023	2024	2025	2026	Phase Total
GR	C	\$0	\$0	\$0	\$0	\$32,000	\$0	\$0	\$32,000
		\$0	\$0	\$0	\$0	\$32,000	\$0	\$0	\$32,000

Item#: 9-4332.00 **Parent#:** 9-4332.00 **Length** **Description:** INSTALL GUARDRAIL ON KY-1 IN GREENUP COUNTY
Plan Year: 2020 **Parent Year:** 2020 0.050 **Type of Work:** SAF-GUARDRAIL(P)
Greenup KY-1 From MP 13.930 To 13.980

FUND	PHASE	2020	2021	2022	2023	2024	2025	2026	Phase Total
GR	C	\$0	\$12,000	\$0	\$0	\$0	\$0	\$0	\$12,000
		\$0	\$12,000	\$0	\$0	\$0	\$0	\$0	\$12,000

Item#: 9-8509.00 **Parent#:** 9-8509.00 **Length** **Description:** IMPROVE KY-207 FROM THE INDUSTRIAL PARKWAY TO THE KY-693 INTERSECTION IN
Plan Year: 2008 **Parent Year:** 2008 4.948 **Type of Work:** NEW ROUTE(O)
Greenup KY-207 From MP 10.932 To 15.880

FUND	PHASE	2020	2021	2022	2023	2024	2025	2026	Phase Total
FED	D	\$0	\$2,000,000	\$0	\$0	\$0	\$0	\$0	\$2,000,000
FED	R	\$0	\$0	\$0	\$2,600,000	\$6,600,000	\$0	\$0	\$9,200,000
FED	U	\$0	\$0	\$0	\$2,700,000	\$4,700,000	\$0	\$0	\$7,400,000
FED	C	\$0	\$0	\$0	\$0	\$0	\$0	\$32,900,000	\$32,900,000
		\$0	\$2,000,000	\$0	\$5,300,000	\$11,300,000	\$0	\$32,900,000	\$51,500,000

Item#: 2-226.00 **Parent#:** 2-226.00 **Length** **Description:** IMPROVE THE WESTBOUND LANES OF US-60 FROM KY-1957 TO 0.2 MILE WEST OF
Plan Year: 2012 **Parent Year:** 2012 6.267 **Type of Work:** MINOR WIDENING(O)
Hancock US-60 From MP 1.933 To 8.200

FUND	PHASE	2020	2021	2022	2023	2024	2025	2026	Phase Total
FED	R	\$90,000	\$0	\$0	\$0	\$0	\$0	\$0	\$90,000
FED	U	\$0	\$960,000	\$0	\$0	\$0	\$0	\$0	\$960,000
FED	C	\$0	\$0	\$4,000,000	\$3,880,000	\$0	\$0	\$0	\$7,880,000
		\$90,000	\$960,000	\$4,000,000	\$3,880,000	\$0	\$0	\$0	\$8,930,000

**KENTUCKY TRANSPORTATION CABINET
SIX YEAR HIGHWAY PLAN
FY - 2020 THRU FY - 2026**

Item#: 2-4305.00 **Parent#:** 2-4305.00 **Length:** 0.110 **Description:** INSTALL GUARDRAIL ON KY-261 IN HANCOCK COUNTY
Plan Year: 2020 **Parent Year:** 2020 **Type of Work:** SAF-GUARDRAIL(P)
Hancock KY-261 From MP 0.160 To 0.270

FUND	PHASE	2020	2021	2022	2023	2024	2025	2026	Phase Total
GR	C	\$0	\$0	\$0	\$24,000	\$0	\$0	\$0	\$24,000
		\$0	\$0	\$0	\$24,000	\$0	\$0	\$0	\$24,000

Item#: 2-4309.00 **Parent#:** 2-4309.00 **Length:** 0.150 **Description:** INSTALL GUARDRAIL ON KY-69 IN HANCOCK COUNTY
Plan Year: 2020 **Parent Year:** 2020 **Type of Work:** SAF-GUARDRAIL(P)
Hancock KY-69 From MP 3.160 To 3.310

FUND	PHASE	2020	2021	2022	2023	2024	2025	2026	Phase Total
GR	C	\$0	\$33,000	\$0	\$0	\$0	\$0	\$0	\$33,000
		\$0	\$33,000	\$0	\$0	\$0	\$0	\$0	\$33,000

Item#: 2-4318.00 **Parent#:** 2-4318.00 **Length:** 0.080 **Description:** INSTALL GUARDRAIL ON KY-69 IN HANCOCK COUNTY
Plan Year: 2020 **Parent Year:** 2020 **Type of Work:** SAF-GUARDRAIL(P)
Hancock KY-69 From MP 10.060 To 10.140

FUND	PHASE	2020	2021	2022	2023	2024	2025	2026	Phase Total
GR	C	\$0	\$17,000	\$0	\$0	\$0	\$0	\$0	\$17,000
		\$0	\$17,000	\$0	\$0	\$0	\$0	\$0	\$17,000

Item#: 2-20022.00 **Parent#:** 2-20022.00 **Length:** 7.467 **Description:** ADDRESS PAVEMENT CONDITION OF PCC PAVEMENT
Plan Year: 2018 **Parent Year:** 2018 **Type of Work:** AM-PAVEMENT (PRI)(P)
Hancock US-60 From MP 1.933 To 9.400

FUND	PHASE	2020	2021	2022	2023	2024	2025	2026	Phase Total
PM	D	\$0	\$0	\$0	\$525,000	\$0	\$0	\$0	\$525,000
PM	C	\$0	\$0	\$0	\$0	\$5,250,000	\$0	\$0	\$5,250,000
		\$0	\$0	\$0	\$525,000	\$5,250,000	\$0	\$0	\$5,775,000

Item#: 4-20.01 **Parent#:** 4-20.00 **Length:** 0.751 **Description:** IMPROVE THE SAFETY AND INCREASE THE CAPACITY OF THE I-65/KY-222 INTERCHANGE BASED ON EXISTING AND FUTURE NEEDS OF THE AREA. (2006BOPC) (08CCR)(10CCR)(14CCR) (2020CCR)
Plan Year: 2002 **Parent Year:** 2002 **Type of Work:** I-CHANGE RECONST(O)
Hardin I-65 From MP 85.313 To 86.064

FUND	PHASE	2020	2021	2022	2023	2024	2025	2026	Phase Total
FED	C	\$0	\$0	\$15,000,000	\$18,000,000	\$0	\$0	\$0	\$33,000,000
		\$0	\$0	\$15,000,000	\$18,000,000	\$0	\$0	\$0	\$33,000,000

**KENTUCKY TRANSPORTATION CABINET
SIX YEAR HIGHWAY PLAN
FY - 2020 THRU FY - 2026**

Item#: 4-153.01 **Parent#:** 4-153.00 **Length** **Description:** KY 251 IMPROVEMENTS FROM KY 3005 TO KY 434.
Plan Year: 2008 **Parent Year:** 2008 3.607 **Type of Work:** PHASE I DESIGN(O)

Hardin KY-251 From MP 2.681 To 6.288

FUND	PHASE	2020	2021	2022	2023	2024	2025	2026	Phase Total
FED	U	\$0	\$0	\$4,200,000	\$0	\$0	\$0	\$0	\$4,200,000
FED	C	\$0	\$0	\$0	\$4,350,000	\$0	\$0	\$0	\$4,350,000
		\$0	\$0	\$4,200,000	\$4,350,000	\$0	\$0	\$0	\$8,550,000

Item#: 4-154.00 **Parent#:** 4-154.00 **Length** **Description:** IMPROVE MOBILITY AND REDUCE CONGESTION ON US-31W FROM US-31WB TO CS-2255
Plan Year: 2008 **Parent Year:** 2008 9.528 (WILSON ROAD). (10CCR)(12CCR) (2020CCN)
Type of Work: CONGESTION MITIGTN(O)

Hardin US-31-W From MP 18.827 To 28.355

FUND	PHASE	2020	2021	2022	2023	2024	2025	2026	Phase Total
SPP	R	\$0	\$0	\$0	\$1,000,000	\$0	\$0	\$0	\$1,000,000
SPP	U	\$0	\$0	\$0	\$0	\$1,000,000	\$0	\$0	\$1,000,000
SPP	C	\$0	\$0	\$0	\$0	\$0	\$9,000,000	\$0	\$9,000,000
		\$0	\$0	\$0	\$1,000,000	\$1,000,000	\$9,000,000	\$0	\$11,000,000

Item#: 4-198.00 **Parent#:** 4-198.00 **Length** **Description:** EXTEND RING ROAD FROM THE WESTERN KENTUCKY PARKWAY TO I-65.(12CCR)
Plan Year: 2012 **Parent Year:** 2012 0.000 (14CCR) (2020CCN)
Type of Work: PE & ENVIRONMENTAL(O)

Hardin PF-9999 From MP To

FUND	PHASE	2020	2021	2022	2023	2024	2025	2026	Phase Total
SPP	U	\$0	\$0	\$0	\$1,560,000	\$0	\$0	\$0	\$1,560,000
SPP	C	\$0	\$0	\$0	\$0	\$21,380,000	\$0	\$0	\$21,380,000
		\$0	\$0	\$0	\$1,560,000	\$21,380,000	\$0	\$0	\$22,940,000

Item#: 4-442.00 **Parent#:** 4-442.00 **Length** **Description:** IMPROVE SAFETY, MOBILITY AND GEOMETRICS ON US-62 FROM I-65 TO UPPER
Plan Year: 2018 **Parent Year:** 2018 3.247 COLESBURG ROAD (CR-1038)
Type of Work: RECONSTRUCTION(O)

Hardin US-62 From MP 20.104 To 23.351

FUND	PHASE	2020	2021	2022	2023	2024	2025	2026	Phase Total
FED	D	\$0	\$0	\$0	\$1,500,000	\$0	\$0	\$0	\$1,500,000
FED	R	\$0	\$0	\$0	\$0	\$0	\$3,000,000	\$0	\$3,000,000
FED	U	\$0	\$0	\$0	\$0	\$0	\$3,000,000	\$0	\$3,000,000
		\$0	\$0	\$0	\$1,500,000	\$0	\$6,000,000	\$0	\$7,500,000

**KENTUCKY TRANSPORTATION CABINET
SIX YEAR HIGHWAY PLAN
FY - 2020 THRU FY - 2026**

Item#: 4-4311.00 **Parent#:** 4-4311.00 **Length:** 0.090 **Description:** INSTALL GUARDRAIL ON KY-210 IN HARDIN COUNTY
Plan Year: 2020 **Parent Year:** 2020 **Type of Work:** SAF-GUARDRAIL(P)
Hardin KY-210 From MP 0.040 To 0.130

FUND	PHASE	2020	2021	2022	2023	2024	2025	2026	Phase Total
GR	C	\$0	\$0	\$0	\$18,000	\$0	\$0	\$0	\$18,000
		\$0	\$0	\$0	\$18,000	\$0	\$0	\$0	\$18,000

Item#: 4-8801.00 **Parent#:** 4-8801.00 **Length:** 1.678 **Description:** IMPROVE SAFETY, GEOMETRICS, DRAINAGE AND MAINTENANCE ISSUES ALONG KY-1357 (ST. JOHNS RD) FROM US-31W BYPASS TO KY-3005 (RING ROAD). (14CCN)
Plan Year: 2014 **Parent Year:** 2014 **Type of Work:** SAFETY(P)
Hardin KY-1357 From MP 14.614 To 16.292

FUND	PHASE	2020	2021	2022	2023	2024	2025	2026	Phase Total
FED	U	\$0	\$3,500,000	\$0	\$0	\$0	\$0	\$0	\$3,500,000
FED	C	\$0	\$0	\$0	\$8,000,000	\$0	\$0	\$0	\$8,000,000
		\$0	\$3,500,000	\$0	\$8,000,000	\$0	\$0	\$0	\$11,500,000

Item#: 4-20011.00 **Parent#:** 4-20011.00 **Length:** 2.755 **Description:** ADDRESS PAVEMENT CONDITION (2020CCR)
Plan Year: 2018 **Parent Year:** 2018 **Type of Work:** AM-PAVEMENT (PRI)(P)
Hardin US-31-W From MP 17.677 To 20.432

FUND	PHASE	2020	2021	2022	2023	2024	2025	2026	Phase Total
PM	D	\$0	\$550,000	\$0	\$0	\$0	\$0	\$0	\$550,000
PM	C	\$0	\$0	\$2,000,000	\$0	\$0	\$0	\$0	\$2,000,000
		\$0	\$550,000	\$2,000,000	\$0	\$0	\$0	\$0	\$2,550,000

Item#: 4-20011.10 **Parent#:** 4-20011.10 **Length:** 0.000 **Description:** ADDRESS PAVEMENT CONDITION (2020CCN)
Plan Year: 2020 **Parent Year:** 2020 **Type of Work:** AIR QUALITY(P)
Hardin US-31 From MP 0.000 To 0.000

FUND	PHASE	2020	2021	2022	2023	2024	2025	2026	Phase Total
PM	C	\$0	\$0	\$0	\$3,500,000	\$0	\$0	\$0	\$3,500,000
		\$0	\$0	\$0	\$3,500,000	\$0	\$0	\$0	\$3,500,000

Item#: 4-20013.00 **Parent#:** 4-20013.00 **Length:** 1.768 **Description:** ADDRESS PAVEMENT CONDITION (2020CCR)
Plan Year: 2018 **Parent Year:** 2018 **Type of Work:** AM-PAVEMENT (PRI)(P)
Hardin US-31-W From MP 27.732 To 29.500

FUND	PHASE	2020	2021	2022	2023	2024	2025	2026	Phase Total
PM	D	\$0	\$0	\$0	\$0	\$0	\$325,000	\$0	\$325,000
PM	C	\$0	\$0	\$0	\$0	\$0	\$0	\$3,250,000	\$3,250,000
		\$0	\$0	\$0	\$0	\$0	\$325,000	\$3,250,000	\$3,575,000

KENTUCKY TRANSPORTATION CABINET
SIX YEAR HIGHWAY PLAN
FY - 2020 THRU FY - 2026

Item#: 4-20015.00 **Parent#:** 4-20015.00 **Length:** Description: ADDRESS PAVEMENT CONDITION OF WENDELL H. FORD WESTERN KY PARKWAY BOTH
Plan Year: 2018 **Parent Year:** 2018 1.000 DIRECTION(S) FROM MILEPOINT 119.649 TO MILEPOINT 120.649
Type of Work: AM-PAVEMENT (PRI)(P)

Hardin WK-9001 From MP 119.650 To 120.650

FUND	PHASE	2020	2021	2022	2023	2024	2025	2026	Phase Total
PM	D	\$0	\$0	\$0	\$100,000	\$0	\$0	\$0	\$100,000
PM	C	\$0	\$0	\$0	\$1,000,000	\$0	\$0	\$0	\$1,000,000
		\$0	\$0	\$0	\$1,100,000	\$0	\$0	\$0	\$1,100,000

Item#: 4-20016.00 **Parent#:** 4-20016.00 **Length:** Description: ADDRESS PAVEMENT CONDITION OF WENDELL H. FORD WESTERN KY PARKWAY BOTH
Plan Year: 2018 **Parent Year:** 2018 11.470 DIRECTION(S) FROM MILEPOINT 120.93 (120.65 NON-CARDINAL) TO MILEPOINT 132.4
(130.95 NON-CARDINAL) (2020CCR)
Type of Work: AM-PAVEMENT (PKY)(P)

Hardin WK-9001 From MP 120.930 To 132.400

FUND	PHASE	2020	2021	2022	2023	2024	2025	2026	Phase Total
PM	D	\$0	\$0	\$920,000	\$0	\$0	\$0	\$0	\$920,000
PM	C	\$0	\$0	\$0	\$5,200,000	\$4,000,000	\$0	\$0	\$9,200,000
		\$0	\$0	\$920,000	\$5,200,000	\$4,000,000	\$0	\$0	\$10,120,000

Item#: 4-20028.00 **Parent#:** 4-20028.00 **Length:** Description: ADDRESS PAVEMENT CONDITION ON US-62 FROM MILEPOINT 9.57 TO MILEPOINT 13.77
Plan Year: 2018 **Parent Year:** 2018 4.200 **Type of Work:** AM-PAVEMENT (PRI)(P)

Hardin US-62 From MP 9.570 To 13.770

FUND	PHASE	2020	2021	2022	2023	2024	2025	2026	Phase Total
PM	C	\$0	\$0	\$0	\$0	\$689,000	\$0	\$0	\$689,000
		\$0	\$0	\$0	\$0	\$689,000	\$0	\$0	\$689,000

Item#: 11-269.11 **Parent#:** 11-269.10 **Length:** Description: HARLAN-VIRGINIA STATE LINE; RECONSTRUCT US 421 FROM END OF THE EXISTING 4-
Plan Year: 2020 **Parent Year:** 2006 3.650 LANE SECTION TO THE VIRGINIA STATE LINE. (2020CCR)
Type of Work: MAJOR WIDENING(O)

Harlan US-421 From MP 0.000 To 3.650

Harlan CO- From MP To

FUND	PHASE	2020	2021	2022	2023	2024	2025	2026	Phase Total
FED	C	\$0	\$0	\$15,000,000	\$0	\$0	\$0	\$0	\$15,000,000
		\$0	\$0	\$15,000,000	\$0	\$0	\$0	\$0	\$15,000,000

**KENTUCKY TRANSPORTATION CABINET
SIX YEAR HIGHWAY PLAN
FY - 2020 THRU FY - 2026**

Item#: 11-1101.00 **Parent#:** 11-1101.00 **Length:** **Description:** ADDRESS DEFICIENCIES OF BRIDGE ON US 119 OVER KY 160/MAIN ST IN HARLAN COUNTY, KY. 048B00126N (2020CCR)
Plan Year: 2016 **Parent Year:** 2016 0.118 **Type of Work:** AM-BRIDGE (P)

Harlan US-119 From MP 34.787 To 34.905

FUND	PHASE	2020	2021	2022	2023	2024	2025	2026	Phase Total
BR	D	\$800,000	\$0	\$0	\$0	\$0	\$0	\$0	\$800,000
BR	R	\$0	\$200,000	\$0	\$0	\$0	\$0	\$0	\$200,000
BR	U	\$0	\$100,000	\$0	\$0	\$0	\$0	\$0	\$100,000
BR	C	\$0	\$3,500,000	\$4,000,000	\$0	\$0	\$0	\$0	\$7,500,000
		\$800,000	\$3,800,000	\$4,000,000	\$0	\$0	\$0	\$0	\$8,600,000

Item#: 11-4323.00 **Parent#:** 11-4323.00 **Length:** **Description:** INSTALL GUARDRAIL ON KY-3449 IN HARLAN COUNTY
Plan Year: 2020 **Parent Year:** 2020 1.500 **Type of Work:** SAF-GUARDRAIL(P)

Harlan KY-3449 From MP 0.410 To 1.910

FUND	PHASE	2020	2021	2022	2023	2024	2025	2026	Phase Total
GR	C	\$0	\$0	\$318,000	\$0	\$0	\$0	\$0	\$318,000
		\$0	\$0	\$318,000	\$0	\$0	\$0	\$0	\$318,000

Item#: 11-4331.00 **Parent#:** 11-4331.00 **Length:** **Description:** INSTALL GUARDRAIL ON KY-1601 IN HARLAN COUNTY
Plan Year: 2020 **Parent Year:** 2020 0.080 **Type of Work:** SAF-GUARDRAIL(P)

Harlan KY-1601 From MP 1.360 To 1.440

FUND	PHASE	2020	2021	2022	2023	2024	2025	2026	Phase Total
GR	C	\$0	\$0	\$0	\$19,000	\$0	\$0	\$0	\$19,000
		\$0	\$0	\$0	\$19,000	\$0	\$0	\$0	\$19,000

Item#: 11-4332.00 **Parent#:** 11-4332.00 **Length:** **Description:** INSTALL GUARDRAIL ON KY-1601 IN HARLAN COUNTY
Plan Year: 2020 **Parent Year:** 2020 0.320 **Type of Work:** SAF-GUARDRAIL(P)

Harlan KY-1601 From MP 1.520 To 1.840

FUND	PHASE	2020	2021	2022	2023	2024	2025	2026	Phase Total
GR	C	\$0	\$0	\$0	\$69,000	\$0	\$0	\$0	\$69,000
		\$0	\$0	\$0	\$69,000	\$0	\$0	\$0	\$69,000

**KENTUCKY TRANSPORTATION CABINET
SIX YEAR HIGHWAY PLAN
FY - 2020 THRU FY - 2026**

Item#: 11-4343.00 **Parent#:** 11-4343.00 **Length** **Description:** INSTALL GUARDRAIL ON KY-522 IN HARLAN COUNTY
Plan Year: 2020 **Parent Year:** 2020 **3.000** **Type of Work:** SAF-GUARDRAIL(P)
Harlan KY-522 From MP 6.000 To 9.000

FUND	PHASE	2020	2021	2022	2023	2024	2025	2026	Phase Total
GR	C	\$0	\$0	\$0	\$634,000	\$0	\$0	\$0	\$634,000
		\$0	\$0	\$0	\$634,000	\$0	\$0	\$0	\$634,000

Item#: 11-4344.00 **Parent#:** 11-4344.00 **Length** **Description:** INSTALL GUARDRAIL ON KY-522 IN HARLAN COUNTY
Plan Year: 2020 **Parent Year:** 2020 **3.000** **Type of Work:** SAF-GUARDRAIL(P)
Harlan KY-522 From MP 9.000 To 12.000

FUND	PHASE	2020	2021	2022	2023	2024	2025	2026	Phase Total
GR	C	\$0	\$0	\$0	\$634,000	\$0	\$0	\$0	\$634,000
		\$0	\$0	\$0	\$634,000	\$0	\$0	\$0	\$634,000

Item#: 11-4353.00 **Parent#:** 11-4353.00 **Length** **Description:** INSTALL GUARDRAIL ON KY-2007 IN HARLAN COUNTY
Plan Year: 2020 **Parent Year:** 2020 **1.130** **Type of Work:** SAF-GUARDRAIL(P)
Harlan KY-2007 From MP 0.810 To 1.940

FUND	PHASE	2020	2021	2022	2023	2024	2025	2026	Phase Total
GR	C	\$0	\$0	\$0	\$0	\$239,000	\$0	\$0	\$239,000
		\$0	\$0	\$0	\$0	\$239,000	\$0	\$0	\$239,000

Item#: 11-4354.00 **Parent#:** 11-4354.00 **Length** **Description:** INSTALL GUARDRAIL ON KY-840 IN HARLAN COUNTY
Plan Year: 2020 **Parent Year:** 2020 **0.170** **Type of Work:** SAF-GUARDRAIL(P)
Harlan KY-840 From MP 4.920 To 5.090

FUND	PHASE	2020	2021	2022	2023	2024	2025	2026	Phase Total
GR	C	\$0	\$0	\$0	\$0	\$37,000	\$0	\$0	\$37,000
		\$0	\$0	\$0	\$0	\$37,000	\$0	\$0	\$37,000

Item#: 11-4370.00 **Parent#:** 11-4370.00 **Length** **Description:** INSTALL GUARDRAIL ON KY-987 IN HARLAN COUNTY
Plan Year: 2020 **Parent Year:** 2020 **0.400** **Type of Work:** SAF-GUARDRAIL(P)
Harlan KY-987 From MP 17.180 To 17.580

FUND	PHASE	2020	2021	2022	2023	2024	2025	2026	Phase Total
GR	C	\$0	\$0	\$0	\$0	\$0	\$85,000	\$0	\$85,000
		\$0	\$0	\$0	\$0	\$0	\$85,000	\$0	\$85,000

**KENTUCKY TRANSPORTATION CABINET
SIX YEAR HIGHWAY PLAN
FY - 2020 THRU FY - 2026**

Item#: 11-10015.00 **Parent#:** 11-10015.00 **Length** **Description:** ADDRESS DEFICIENCIES OF KY-2007 BRIDGE OVER WALLINS CREEK. (048B00179N)
Plan Year: 2018 **Parent Year:** 2018 **0.010** **Type of Work:** AM-BRIDGE (P)
Harlan KY-2007 From MP 3.204 To 3.214

FUND	PHASE	2020	2021	2022	2023	2024	2025	2026	Phase Total
BR	D	\$50,000	\$0	\$0	\$0	\$0	\$0	\$0	\$50,000
BR	R	\$10,000	\$0	\$0	\$0	\$0	\$0	\$0	\$10,000
BR	U	\$10,000	\$0	\$0	\$0	\$0	\$0	\$0	\$10,000
BR	C	\$250,000	\$0	\$0	\$0	\$0	\$0	\$0	\$250,000
		\$320,000	\$0	\$0	\$0	\$0	\$0	\$0	\$320,000

Item#: 11-10018.00 **Parent#:** 11-10018.00 **Length** **Description:** ADDRESS DEFICIENCIES OF KENTUCKY AV BRIDGE OVER MARTINS FK CUMBERLAND
Plan Year: 2018 **Parent Year:** 2018 **0.056** **R.V. (048C00067N)**
Harlan CS-1041 From MP 0.126 To 0.182 **Type of Work:** AM-BRIDGE (P)

FUND	PHASE	2020	2021	2022	2023	2024	2025	2026	Phase Total
BR	D	\$90,000	\$0	\$0	\$0	\$0	\$0	\$0	\$90,000
BR	C	\$1,360,000	\$0	\$0	\$0	\$0	\$0	\$0	\$1,360,000
		\$1,450,000	\$0	\$0	\$0	\$0	\$0	\$0	\$1,450,000

Item#: 11-10019.00 **Parent#:** 11-10019.00 **Length** **Description:** ADDRESS DEFICIENCIES OF PRICE LN BRIDGE OVER CLOVER FK CUMBERLAND RVR.
Plan Year: 2018 **Parent Year:** 2018 **0.016** **(048C00094N) (2020CCR)**
Harlan CR-1082-D From MP 0.004 To 0.020 **Type of Work:** AM-BRIDGE (P)

FUND	PHASE	2020	2021	2022	2023	2024	2025	2026	Phase Total
BR	D	\$60,000	\$0	\$0	\$0	\$0	\$0	\$0	\$60,000
BR	C	\$480,000	\$0	\$0	\$0	\$0	\$0	\$0	\$480,000
		\$540,000	\$0	\$0	\$0	\$0	\$0	\$0	\$540,000

Item#: 6-1093.00 **Parent#:** 6-1093.00 **Length** **Description:** REPLACE BRIDGE ON OLD LAIR RD (CR-1124) (0.071) OVER S. FORK LICKING RIVER.
Plan Year: 2016 **Parent Year:** 2016 **0.040** **(SR=14.2) 049C00035N (2020CCN)**
Harrison CR-1124 From MP 0.051 To 0.091 **Type of Work:** BRIDGE REPLACEMENT(P)

FUND	PHASE	2020	2021	2022	2023	2024	2025	2026	Phase Total
BR	R	\$0	\$150,000	\$0	\$0	\$0	\$0	\$0	\$150,000
BR	U	\$0	\$75,000	\$0	\$0	\$0	\$0	\$0	\$75,000
BR	C	\$0	\$0	\$2,250,000	\$0	\$0	\$0	\$0	\$2,250,000
		\$0	\$225,000	\$2,250,000	\$0	\$0	\$0	\$0	\$2,475,000

KENTUCKY TRANSPORTATION CABINET
SIX YEAR HIGHWAY PLAN
FY - 2020 THRU FY - 2026

Item#: 6-4307.00 **Parent#:** 6-4307.00 **Length:** 0.200 **Description:** INSTALL GUARDRAIL ON KY-32 IN HARRISON COUNTY
Plan Year: 2020 **Parent Year:** 2020 **Type of Work:** SAF-GUARDRAIL(P)
Harrison KY-32 From MP 4.360 To 4.560

FUND	PHASE	2020	2021	2022	2023	2024	2025	2026	Phase Total
GR	C	\$0	\$0	\$0	\$43,000	\$0	\$0	\$0	\$43,000
		\$0	\$0	\$0	\$43,000	\$0	\$0	\$0	\$43,000

Item#: 6-4309.00 **Parent#:** 6-4309.00 **Length:** 0.050 **Description:** INSTALL GUARDRAIL ON US-27 IN HARRISON COUNTY
Plan Year: 2020 **Parent Year:** 2020 **Type of Work:** SAF-GUARDRAIL(P)
Harrison US-27 From MP 10.470 To 10.520

FUND	PHASE	2020	2021	2022	2023	2024	2025	2026	Phase Total
GR	C	\$0	\$0	\$0	\$11,000	\$0	\$0	\$0	\$11,000
		\$0	\$0	\$0	\$11,000	\$0	\$0	\$0	\$11,000

Item#: 6-4310.00 **Parent#:** 6-4310.00 **Length:** 0.050 **Description:** INSTALL GUARDRAIL ON US-27 IN HARRISON COUNTY
Plan Year: 2020 **Parent Year:** 2020 **Type of Work:** SAF-GUARDRAIL(P)
Harrison US-27 From MP 10.520 To 10.570

FUND	PHASE	2020	2021	2022	2023	2024	2025	2026	Phase Total
GR	C	\$0	\$0	\$0	\$11,000	\$0	\$0	\$0	\$11,000
		\$0	\$0	\$0	\$11,000	\$0	\$0	\$0	\$11,000

Item#: 6-4311.00 **Parent#:** 6-4311.00 **Length:** 0.050 **Description:** INSTALL GUARDRAIL ON US-27 IN HARRISON COUNTY
Plan Year: 2020 **Parent Year:** 2020 **Type of Work:** SAF-GUARDRAIL(P)
Harrison US-27 From MP 13.300 To 13.350

FUND	PHASE	2020	2021	2022	2023	2024	2025	2026	Phase Total
GR	C	\$0	\$0	\$0	\$11,000	\$0	\$0	\$0	\$11,000
		\$0	\$0	\$0	\$11,000	\$0	\$0	\$0	\$11,000

Item#: 6-4312.00 **Parent#:** 6-4312.00 **Length:** 0.050 **Description:** INSTALL GUARDRAIL ON US-27 IN HARRISON COUNTY
Plan Year: 2020 **Parent Year:** 2020 **Type of Work:** SAF-GUARDRAIL(P)
Harrison US-27 From MP 13.350 To 13.400

FUND	PHASE	2020	2021	2022	2023	2024	2025	2026	Phase Total
GR	C	\$0	\$0	\$0	\$11,000	\$0	\$0	\$0	\$11,000
		\$0	\$0	\$0	\$11,000	\$0	\$0	\$0	\$11,000

**KENTUCKY TRANSPORTATION CABINET
SIX YEAR HIGHWAY PLAN
FY - 2020 THRU FY - 2026**

Item#: 6-8707.00 **Parent#:** 6-8707.00 **Length:** Description: RECONSTRUCT U2 62 FROM MP 11.9 TO MP 12.3. (12CCN)(14CCR) (2020CCN)
Plan Year: 2012 **Parent Year:** 2012 **0.400** **Type of Work:** RECONSTRUCTION(O)
Harrison US-62 From MP 11.900 To 12.300

FUND	PHASE	2020	2021	2022	2023	2024	2025	2026	Phase Total
SPP	C	\$0	\$0	\$0	\$2,920,000	\$0	\$0	\$0	\$2,920,000
		\$0	\$0	\$0	\$2,920,000	\$0	\$0	\$0	\$2,920,000

Item#: 6-8708.00 **Parent#:** 6-8708.00 **Length:** Description: RECONSTRUCT US 27 FROM MP 11.9 TO MP 12.4. (12CCN)(14CCR)(18CCN)
Plan Year: 2012 **Parent Year:** 2012 **0.700** **Type of Work:** RECONSTRUCTION(O)
Harrison US-27 From MP 12.700 To 13.400

FUND	PHASE	2020	2021	2022	2023	2024	2025	2026	Phase Total
SPP	R	\$0	\$0	\$480,000	\$0	\$0	\$0	\$0	\$480,000
SPP	C	\$0	\$0	\$0	\$5,500,000	\$0	\$0	\$0	\$5,500,000
		\$0	\$0	\$480,000	\$5,500,000	\$0	\$0	\$0	\$5,980,000

Item#: 4-441.00 **Parent#:** 4-441.00 **Length:** Description: IMPROVE MOBILITY, CONNECTIVITY AND SAFETY BY ADDRESSING COMMERCIAL AND
Plan Year: 2016 **Parent Year:** 2016 **1.345** **Type of Work:** INDUSTRIAL TRAFFIC MOVEMENT FROM US-31W SOUTH OF KY-218 TO I-65. (16CCR)
(18CCR)
Hart KY-335 From MP 1.200 To 2.545

FUND	PHASE	2020	2021	2022	2023	2024	2025	2026	Phase Total
FED	R	\$0	\$2,100,000	\$0	\$0	\$0	\$0	\$0	\$2,100,000
FED	U	\$0	\$1,500,000	\$0	\$0	\$0	\$0	\$0	\$1,500,000
FED	C	\$0	\$0	\$0	\$7,400,000	\$0	\$0	\$0	\$7,400,000
		\$0	\$3,600,000	\$0	\$7,400,000	\$0	\$0	\$0	\$11,000,000

Item#: 4-4307.00 **Parent#:** 4-4307.00 **Length:** Description: INSTALL GUARDRAIL ON KY-357 IN HART COUNTY
Plan Year: 2020 **Parent Year:** 2020 **0.400** **Type of Work:** SAF-GUARDRAIL(P)
Hart KY-357 From MP 7.800 To 8.200

FUND	PHASE	2020	2021	2022	2023	2024	2025	2026	Phase Total
GR	C	\$0	\$0	\$85,000	\$0	\$0	\$0	\$0	\$85,000
		\$0	\$0	\$85,000	\$0	\$0	\$0	\$0	\$85,000

**KENTUCKY TRANSPORTATION CABINET
SIX YEAR HIGHWAY PLAN
FY - 2020 THRU FY - 2026**

Item#: 2-1088.20 **Parent#:** 2-1088.10 **Length** **Description:** CONSTRUCT THE PORTION OF THE I-69 ORX PROJECT FROM THE HENDERSON BYPASS (KY 425) TO US 60. (100% KY SHARE) (2020CCR)
Plan Year: 2020 **Parent Year:** 2016 **Type of Work:** NEW ROUTE(O)

Henderson PF-9999 From MP To
Henderson CO- From MP To

FUND	PHASE	2020	2021	2022	2023	2024	2025	2026	Phase Total
FED	D	\$15,000,000	\$0	\$0	\$0	\$0	\$0	\$0	\$15,000,000
FED	R	\$0	\$7,000,000	\$0	\$0	\$0	\$0	\$0	\$7,000,000
FED	U	\$0	\$10,000,000	\$0	\$0	\$0	\$0	\$0	\$10,000,000
FED	C	\$0	\$0	\$5,000,000	\$70,000,000	\$70,000,000	\$50,000,000	\$0	\$195,000,000
		\$15,000,000	\$17,000,000	\$5,000,000	\$70,000,000	\$70,000,000	\$50,000,000	\$0	\$227,000,000

Item#: 2-1088.50 **Parent#:** 2-1088.10 **Length** **Description:** WORK WITH INDOT TO DEVELOP A \$1.1B BI-STATE PACKAGE FOR THE DELIVERY OF THE PORTION OF THE PROJECT FROM US 60 NORTH TO I-69 IN EVANSVILLE. (COSTS SHARED BY KY AND IN)
Plan Year: 2020 **Parent Year:** 2016 **Type of Work:** NEW ROUTE(O)

Henderson PF-9999 From MP To
Henderson CO- From MP To

FUND	PHASE	2020	2021	2022	2023	2024	2025	2026	Phase Total
IF	D	\$0	\$0	\$0	\$50,000,000	\$0	\$0	\$0	\$50,000,000
IF	R	\$0	\$0	\$0	\$0	\$0	\$13,100,000	\$0	\$13,100,000
IF	U	\$0	\$0	\$0	\$0	\$0	\$10,300,000	\$0	\$10,300,000
		\$0	\$0	\$0	\$50,000,000	\$0	\$23,400,000	\$0	\$73,400,000

Item#: 2-2091.10 **Parent#:** 2-2091.00 **Length** **Description:** ADDRESS DEFICIENCIES AND PAINTING ON US 41 BRIDGES OVER OHIO RIVER. JOINT PROJECT WITH INDIANA. (051B0002R, 051B0007L)(BSBP)
Plan Year: 2018 **Parent Year:** 2018 **Length** 1.034 **Type of Work:** AM-BRIDGE (P)

Henderson US-41 From MP 19.070 To 20.104

FUND	PHASE	2020	2021	2022	2023	2024	2025	2026	Phase Total
BR	C	\$0	\$0	\$0	\$0	\$0	\$21,200,000	\$0	\$21,200,000
		\$0	\$0	\$0	\$0	\$0	\$21,200,000	\$0	\$21,200,000

Item#: 2-4306.00 **Parent#:** 2-4306.00 **Length** **Description:** INSTALL GUARDRAIL ON KY-2183 IN HENDERSON COUNTY
Plan Year: 2020 **Parent Year:** 2020 **Length** 0.290 **Type of Work:** SAF-GUARDRAIL(P)

Henderson KY-2183 From MP 1.900 To 2.190

FUND	PHASE	2020	2021	2022	2023	2024	2025	2026	Phase Total
GR	C	\$0	\$0	\$0	\$63,000	\$0	\$0	\$0	\$63,000
		\$0	\$0	\$0	\$63,000	\$0	\$0	\$0	\$63,000

KENTUCKY TRANSPORTATION CABINET
SIX YEAR HIGHWAY PLAN
FY - 2020 THRU FY - 2026

Item#: 2-20023.00 **Parent#:** 2-20023.00 **Length:** **Description:** ADDRESS PAVEMENT CONDITION OF I-069 BOTH DIRECTION(S) FROM MILEPOINT 142.146 TO MILEPOINT 148.09 (150.142 NON-CARDINAL)
Plan Year: 2018 **Parent Year:** 2018 5.944 **Type of Work:** AM-PAVEMENT (INT)(P)

Henderson I-69 From MP 142.146 To 148.090

FUND	PHASE	2020	2021	2022	2023	2024	2025	2026	Phase Total
PM	D	\$0	\$0	\$0	\$640,000	\$0	\$0	\$0	\$640,000
PM	C	\$0	\$0	\$0	\$0	\$6,400,000	\$0	\$0	\$6,400,000
		\$0	\$0	\$0	\$640,000	\$6,400,000	\$0	\$0	\$7,040,000

Item#: 5-552.00 **Parent#:** 5-552.00 **Length:** **Description:** IMPROVE SAFETY AND REDUCE CONGESTION ON I-71 FROM KY-53 TO KY-153.
Plan Year: 2018 **Parent Year:** 2018 5.967 **Type of Work:** MAJOR WIDENING(O)

Henry I-71 From MP 24.727 To 28.000
Oldham I-71 From MP 22.033 To 24.727

FUND	PHASE	2020	2021	2022	2023	2024	2025	2026	Phase Total
FED	D	\$0	\$0	\$0	\$5,600,000	\$0	\$0	\$0	\$5,600,000
		\$0	\$0	\$0	\$5,600,000	\$0	\$0	\$0	\$5,600,000

Item#: 5-8300.00 **Parent#:** 5-8300.00 **Length:** **Description:** MAJOR RECONSTRUCTION OF KY-146 BETWEEN NEW CASTLE AT US-421 AND PENDLETON AT KY-153. SEGMENT 1: PENDLETON ROAD (KY 153) TO LOST CREEK (1/2 MILE EAST OF SAFETY KLEEN ENTRANCE). MILE POINT 2.1 TO MILE POINT 6.8. (06CCN) (08CCR)(10CCR)(12CCR)(14CCR)(18CCR) (2020CCR)
Plan Year: 2006 **Parent Year:** 2006 4.631 **Type of Work:** RECONSTRUCTION(O)

Henry KY-146 From MP 2.169 To 6.800

FUND	PHASE	2020	2021	2022	2023	2024	2025	2026	Phase Total
SPP	C	\$0	\$0	\$0	\$14,800,000	\$0	\$0	\$0	\$14,800,000
		\$0	\$0	\$0	\$14,800,000	\$0	\$0	\$0	\$14,800,000

Item#: 2-137.10 **Parent#:** 2-137.00 **Length:** **Description:** IMPROVE US-41A FROM INDUSTRIAL DRIVE TO YORKWOOD PLACE. (SECTION 1) (2012BOP)(16CCR) (2020CCR)
Plan Year: 2014 **Parent Year:** 2000 2.029 **Type of Work:** MAJOR WIDENING(O)

Hopkins US-41-A From MP 1.246 To 3.275

FUND	PHASE	2020	2021	2022	2023	2024	2025	2026	Phase Total
FED	C	\$0	\$10,000,000	\$0	\$0	\$0	\$0	\$0	\$10,000,000
		\$0	\$10,000,000	\$0	\$0	\$0	\$0	\$0	\$10,000,000

**KENTUCKY TRANSPORTATION CABINET
SIX YEAR HIGHWAY PLAN
FY - 2020 THRU FY - 2026**

Item#: 2-384.00 **Parent#:** 2-384.00 **Length** **Description:** IMPROVE KY-281 FROM ISLAND PARK DRIVE TO CARRIAGE LANE (KY-2281).
Plan Year: 2018 **Parent Year:** 2018 0.763 **Type of Work:** MAJOR WIDENING(O)
Hopkins KY-281 From MP 0.996 To 1.759

FUND	PHASE	2020	2021	2022	2023	2024	2025	2026	Phase Total
FED	D	\$0	\$0	\$0	\$570,000	\$0	\$0	\$0	\$570,000
FED	R	\$0	\$0	\$0	\$0	\$1,220,000	\$0	\$0	\$1,220,000
FED	U	\$0	\$0	\$0	\$0	\$1,170,000	\$0	\$0	\$1,170,000
		\$0	\$0	\$0	\$570,000	\$2,390,000	\$0	\$0	\$2,960,000

Item#: 2-804.00 **Parent#:** 2-804.00 **Length** **Description:** CONSTRUCT CENTER ST CONNECTOR RD BEGIN AT CENTER ST/PROCEED TO CSX RR, SECT.1, 5,173 LI. FT.PROCEED THRU PORTION OF SECT. 2,END AT I-SECTION OF CONNECTOR RD BEING CONSTRUCTED WITH ISLAND FD DR.ALL DEEDED TO CITY-MADISONVILLE, ALL 100FT WIDE.(14CCR)(18CCN) (2020CCR)
Plan Year: 2014 **Parent Year:** 2014
Hopkins PF-9999 From MP To
Type of Work: NEW ROUTE(O)

FUND	PHASE	2020	2021	2022	2023	2024	2025	2026	Phase Total
FED	R	\$0	\$0	\$3,000,000	\$0	\$0	\$0	\$0	\$3,000,000
FED	U	\$0	\$0	\$0	\$2,600,000	\$0	\$0	\$0	\$2,600,000
FED	C	\$0	\$0	\$0	\$0	\$0	\$7,580,000	\$0	\$7,580,000
		\$0	\$0	\$3,000,000	\$2,600,000	\$0	\$7,580,000	\$0	\$13,180,000

Item#: 2-4310.00 **Parent#:** 2-4310.00 **Length** **Description:** INSTALL GUARDRAIL ON KY-109 IN HOPKINS COUNTY
Plan Year: 2020 **Parent Year:** 2020 0.080 **Type of Work:** SAF-GUARDRAIL(P)
Hopkins KY-109 From MP 6.000 To 6.080

FUND	PHASE	2020	2021	2022	2023	2024	2025	2026	Phase Total
GR	C	\$0	\$17,000	\$0	\$0	\$0	\$0	\$0	\$17,000
		\$0	\$17,000	\$0	\$0	\$0	\$0	\$0	\$17,000

Item#: 2-4311.00 **Parent#:** 2-4311.00 **Length** **Description:** INSTALL GUARDRAIL ON KY-85 IN HOPKINS COUNTY (2020CCR)
Plan Year: 2020 **Parent Year:** 2020 0.300 **Type of Work:** SAF-GUARDRAIL(P)
Hopkins KY-85 From MP 6.500 To 6.800

FUND	PHASE	2020	2021	2022	2023	2024	2025	2026	Phase Total
GR	C	\$0	\$0	\$64,000	\$0	\$0	\$0	\$0	\$64,000
		\$0	\$0	\$64,000	\$0	\$0	\$0	\$0	\$64,000

**KENTUCKY TRANSPORTATION CABINET
SIX YEAR HIGHWAY PLAN
FY - 2020 THRU FY - 2026**

Item#: 2-4316.00 **Parent#:** 2-4316.00 **Length** **Description:** INSTALL GUARDRAIL ON US-0041 IN HOPKINS COUNTY (2020CCR)
Plan Year: 2020 **Parent Year:** 2020 **0.600** **Type of Work:** SAF-GUARDRAIL(P)
Hopkins US-41 From MP 4.600 To 4.900
Hopkins US-41-A From MP 4.600 To 4.900

FUND	PHASE	2020	2021	2022	2023	2024	2025	2026	Phase Total
GR	C	\$0	\$0	\$64,000	\$0	\$0	\$0	\$0	\$64,000
		\$0	\$0	\$64,000	\$0	\$0	\$0	\$0	\$64,000

Item#: 2-4320.00 **Parent#:** 2-4320.00 **Length** **Description:** INSTALL GUARDRAIL ON US-62 IN HOPKINS COUNTY
Plan Year: 2020 **Parent Year:** 2020 **0.210** **Type of Work:** SAF-GUARDRAIL(P)
Hopkins US-62 From MP 7.990 To 8.200

FUND	PHASE	2020	2021	2022	2023	2024	2025	2026	Phase Total
GR	C	\$0	\$44,000	\$0	\$0	\$0	\$0	\$0	\$44,000
		\$0	\$44,000	\$0	\$0	\$0	\$0	\$0	\$44,000

Item#: 2-4322.00 **Parent#:** 2-4322.00 **Length** **Description:** INSTALL GUARDRAIL ON KY-109 IN HOPKINS COUNTY
Plan Year: 2020 **Parent Year:** 2020 **0.200** **Type of Work:** SAF-GUARDRAIL(P)
Hopkins KY-109 From MP 5.400 To 5.600

FUND	PHASE	2020	2021	2022	2023	2024	2025	2026	Phase Total
GR	C	\$0	\$43,000	\$0	\$0	\$0	\$0	\$0	\$43,000
		\$0	\$43,000	\$0	\$0	\$0	\$0	\$0	\$43,000

Item#: 2-4323.00 **Parent#:** 2-4323.00 **Length** **Description:** INSTALL GUARDRAIL ON KY-70 IN HOPKINS COUNTY
Plan Year: 2020 **Parent Year:** 2020 **0.090** **Type of Work:** SAF-GUARDRAIL(P)
Hopkins KY-70 From MP 14.210 To 14.300

FUND	PHASE	2020	2021	2022	2023	2024	2025	2026	Phase Total
GR	C	\$0	\$19,000	\$0	\$0	\$0	\$0	\$0	\$19,000
		\$0	\$19,000	\$0	\$0	\$0	\$0	\$0	\$19,000

**KENTUCKY TRANSPORTATION CABINET
SIX YEAR HIGHWAY PLAN
FY - 2020 THRU FY - 2026**

Item#: 2-8305.00 **Parent#:** 2-8305.00 **Length:** Description: IMPROVE NORTH MAIN STREET FROM HOSPITAL DRIVE TO KY-281. (06CCN)(12CCR)
Plan Year: 2006 **Parent Year:** 2006 0.559 (18CCR)
Type of Work: MAJOR WIDENING(O)

Hopkins US-41 From MP 16.989 To 17.548

FUND	PHASE	2020	2021	2022	2023	2024	2025	2026	Phase Total
FED	D	\$0	\$840,000	\$0	\$0	\$0	\$0	\$0	\$840,000
FED	R	\$0	\$0	\$970,000	\$0	\$0	\$0	\$0	\$970,000
FED	U	\$0	\$0	\$1,280,000	\$0	\$0	\$0	\$0	\$1,280,000
FED	C	\$0	\$0	\$0	\$0	\$8,190,000	\$0	\$0	\$8,190,000
		\$0	\$840,000	\$2,250,000	\$0	\$8,190,000	\$0	\$0	\$11,280,000

Item#: 2-8501.00 **Parent#:** 2-8501.00 **Length:** Description: US-62; THREE LANES FROM BOARD OF EDUCATION TO CITY PARK IN DAWSON
Plan Year: 2008 **Parent Year:** 2008 0.521 SPRINGS. (08CCN)(10CCR)(12CCR)(16CCN) (2020CCR)
Type of Work: MINOR WIDENING(O)

Hopkins US-62 From MP 0.829 To 1.350

FUND	PHASE	2020	2021	2022	2023	2024	2025	2026	Phase Total
SPP	C	\$0	\$2,000,000	\$0	\$0	\$0	\$0	\$0	\$2,000,000
		\$0	\$2,000,000	\$0	\$0	\$0	\$0	\$0	\$2,000,000

Item#: 2-10024.00 **Parent#:** 2-10024.00 **Length:** Description: ADDRESS DEFICIENCIES OF KY 138 BRIDGE OVER POND RIVER. (054B00009N)
Plan Year: 2018 **Parent Year:** 2018 0.064 **Type of Work:** AM-BRIDGE (P)

Hopkins KY-138 From MP 8.457 To 8.493
 McLean KY-138 From MP 0.000 To 0.028

FUND	PHASE	2020	2021	2022	2023	2024	2025	2026	Phase Total
BR	C	\$1,500,000	\$0	\$0	\$0	\$0	\$0	\$0	\$1,500,000
		\$1,500,000	\$0	\$0	\$0	\$0	\$0	\$0	\$1,500,000

Item#: 2-20025.00 **Parent#:** 2-20025.00 **Length:** Description: ADDRESS PAVEMENT CONDITION OF EDWARD T. BREATHITT PENNYRILE PARKWAY
Plan Year: 2018 **Parent Year:** 2018 1.431 BOTH DIRECTION(S) FROM MILEPOINT 32.825 TO MILEPOINT 34.256
Type of Work: AM-PAVEMENT (PKY)(P)

Hopkins EB-9004 From MP 32.825 To 34.256

FUND	PHASE	2020	2021	2022	2023	2024	2025	2026	Phase Total
PM	D	\$0	\$0	\$0	\$170,000	\$0	\$0	\$0	\$170,000
PM	C	\$0	\$0	\$0	\$0	\$1,700,000	\$0	\$0	\$1,700,000
		\$0	\$0	\$0	\$170,000	\$1,700,000	\$0	\$0	\$1,870,000

**KENTUCKY TRANSPORTATION CABINET
SIX YEAR HIGHWAY PLAN
FY - 2020 THRU FY - 2026**

Item#: 2-20029.00 **Parent#:** 2-20029.00 **Length** **Description:** ADDRESS PAVEMENT CONDITION OF I-069 BOTH DIRECTION(S) FROM MILEPOINT 114.254 TO MILEPOINT 117.936
Plan Year: 2018 **Parent Year:** 2018 3.682 **Type of Work:** AM-PAVEMENT (INT)(P)

Hopkins I -69 From MP 114.254 To 117.936

FUND	PHASE	2020	2021	2022	2023	2024	2025	2026	Phase Total
PM	D	\$0	\$0	\$0	\$0	\$290,000	\$0	\$0	\$290,000
PM	C	\$0	\$0	\$0	\$0	\$0	\$2,900,000	\$0	\$2,900,000
		\$0	\$0	\$0	\$0	\$290,000	\$2,900,000	\$0	\$3,190,000

Item#: 2-20031.00 **Parent#:** 2-20031.00 **Length** **Description:** ADDRESS PAVEMENT CONDITION OF I-069 BOTH DIRECTION(S) FROM MILEPOINT 124.946 TO MILEPOINT 133.677
Plan Year: 2018 **Parent Year:** 2018 8.731 **Type of Work:** AM-PAVEMENT (INT)(P)

Hopkins I -69 From MP 124.946 To 133.677

FUND	PHASE	2020	2021	2022	2023	2024	2025	2026	Phase Total
PM	D	\$0	\$0	\$0	\$875,000	\$0	\$0	\$0	\$875,000
PM	C	\$0	\$0	\$0	\$8,750,000	\$0	\$0	\$0	\$8,750,000
		\$0	\$0	\$0	\$9,625,000	\$0	\$0	\$0	\$9,625,000

Item#: 2-20033.00 **Parent#:** 2-20033.00 **Length** **Description:** ADDRESS PAVEMENT CONDITION OF I-069 BOTH DIRECTION(S) FROM MILEPOINT 93.724 TO MILEPOINT 95.604
Plan Year: 2018 **Parent Year:** 2018 1.880 **Type of Work:** AM-PAVEMENT (INT)(P)

Hopkins I -69 From MP 93.724 To 95.604

FUND	PHASE	2020	2021	2022	2023	2024	2025	2026	Phase Total
PM	D	\$0	\$0	\$150,000	\$0	\$0	\$0	\$0	\$150,000
PM	C	\$0	\$0	\$1,500,000	\$0	\$0	\$0	\$0	\$1,500,000
		\$0	\$0	\$1,650,000	\$0	\$0	\$0	\$0	\$1,650,000

Item#: 2-20034.00 **Parent#:** 2-20034.00 **Length** **Description:** ADDRESS PAVEMENT CONDITION OF I-069 BOTH DIRECTION(S) FROM MILEPOINT 95.604 TO MILEPOINT 105.046 (2020CCR)
Plan Year: 2018 **Parent Year:** 2018 9.442 **Type of Work:** AM-PAVEMENT (INT)(P)

Hopkins I -69 From MP 95.604 To 105.046

FUND	PHASE	2020	2021	2022	2023	2024	2025	2026	Phase Total
PM	D	\$0	\$0	\$760,000	\$0	\$0	\$0	\$0	\$760,000
PM	C	\$0	\$0	\$0	\$4,000,000	\$3,600,000	\$0	\$0	\$7,600,000
		\$0	\$0	\$760,000	\$4,000,000	\$3,600,000	\$0	\$0	\$8,360,000

KENTUCKY TRANSPORTATION CABINET
SIX YEAR HIGHWAY PLAN
FY - 2020 THRU FY - 2026

Item#: 2-20035.00 **Parent#:** 2-20035.00 **Length:** **Description:** ADDRESS PAVEMENT CONDITION OF WENDELL H. FORD WESTERN KY PARKWAY BOTH
Plan Year: 2018 **Parent Year:** 2018 0.617 **Description:** DIRECTION(S) FROM MILEPOINT 42.807 TO MILEPOINT 43.424
Type of Work: AM-PAVEMENT (PKY)(P)

Hopkins WK-9001 From MP 42.807 To 43.424

FUND	PHASE	2020	2021	2022	2023	2024	2025	2026	Phase Total
PM	D	\$0	\$0	\$50,000	\$0	\$0	\$0	\$0	\$50,000
PM	C	\$0	\$0	\$500,000	\$0	\$0	\$0	\$0	\$500,000
		\$0	\$0	\$550,000	\$0	\$0	\$0	\$0	\$550,000

Item#: 2-80102.00 **Parent#:** 2-80102.00 **Length:** **Description:** CONSTRUCT A 3 LANE CURB, GUTTER AND SIDEWALK ROADWAY FROM THE END OF
Plan Year: 2020 **Parent Year:** 2020 **Description:** MIDTOWN BLVD. TO THE INTERSECTION OF COMMERCE DR. AND WHITTINGTON DR.
(2020CCN)
Type of Work: NEW ROUTE(O)

Hopkins CO- From MP To

FUND	PHASE	2020	2021	2022	2023	2024	2025	2026	Phase Total
SPP	D	\$0	\$400,000	\$0	\$0	\$0	\$0	\$0	\$400,000
SPP	R	\$0	\$600,000	\$0	\$0	\$0	\$0	\$0	\$600,000
SPP	U	\$0	\$150,000	\$0	\$0	\$0	\$0	\$0	\$150,000
SPP	C	\$0	\$0	\$2,900,000	\$0	\$0	\$0	\$0	\$2,900,000
		\$0	\$1,150,000	\$2,900,000	\$0	\$0	\$0	\$0	\$4,050,000

Item#: 11-4304.00 **Parent#:** 11-4304.00 **Length:** **Description:** INSTALL GUARDRAIL ON KY-290 IN JACKSON COUNTY
Plan Year: 2020 **Parent Year:** 2020 0.070 **Type of Work:** SAF-GUARDRAIL(P)

Jackson KY-290 From MP 1.550 To 1.620

FUND	PHASE	2020	2021	2022	2023	2024	2025	2026	Phase Total
GR	C	\$0	\$16,000	\$0	\$0	\$0	\$0	\$0	\$16,000
		\$0	\$16,000	\$0	\$0	\$0	\$0	\$0	\$16,000

Item#: 11-4305.00 **Parent#:** 11-4305.00 **Length:** **Description:** INSTALL GUARDRAIL ON KY-290 IN JACKSON COUNTY
Plan Year: 2020 **Parent Year:** 2020 0.140 **Type of Work:** SAF-GUARDRAIL(P)

Jackson KY-290 From MP 1.650 To 1.790

FUND	PHASE	2020	2021	2022	2023	2024	2025	2026	Phase Total
GR	C	\$0	\$31,000	\$0	\$0	\$0	\$0	\$0	\$31,000
		\$0	\$31,000	\$0	\$0	\$0	\$0	\$0	\$31,000

**KENTUCKY TRANSPORTATION CABINET
SIX YEAR HIGHWAY PLAN
FY - 2020 THRU FY - 2026**

Item#: 11-4306.00 **Parent#:** 11-4306.00 **Length** **Description:** INSTALL GUARDRAIL ON KY-290 IN JACKSON COUNTY
Plan Year: 2020 **Parent Year:** 2020 0.080 **Type of Work:** SAF-GUARDRAIL(P)
Jackson KY-290 From MP 3.950 To 4.030

FUND	PHASE	2020	2021	2022	2023	2024	2025	2026	Phase Total
GR	C	\$0	\$17,000	\$0	\$0	\$0	\$0	\$0	\$17,000
		\$0	\$17,000	\$0	\$0	\$0	\$0	\$0	\$17,000

Item#: 11-4307.00 **Parent#:** 11-4307.00 **Length** **Description:** INSTALL GUARDRAIL ON KY-290 IN JACKSON COUNTY
Plan Year: 2020 **Parent Year:** 2020 0.100 **Type of Work:** SAF-GUARDRAIL(P)
Jackson KY-290 From MP 4.120 To 4.220

FUND	PHASE	2020	2021	2022	2023	2024	2025	2026	Phase Total
GR	C	\$0	\$22,000	\$0	\$0	\$0	\$0	\$0	\$22,000
		\$0	\$22,000	\$0	\$0	\$0	\$0	\$0	\$22,000

Item#: 11-4308.00 **Parent#:** 11-4308.00 **Length** **Description:** INSTALL GUARDRAIL ON KY-290 IN JACKSON COUNTY
Plan Year: 2020 **Parent Year:** 2020 0.300 **Type of Work:** SAF-GUARDRAIL(P)
Jackson KY-290 From MP 4.350 To 4.650

FUND	PHASE	2020	2021	2022	2023	2024	2025	2026	Phase Total
GR	C	\$0	\$63,000	\$0	\$0	\$0	\$0	\$0	\$63,000
		\$0	\$63,000	\$0	\$0	\$0	\$0	\$0	\$63,000

Item#: 11-4324.00 **Parent#:** 11-4324.00 **Length** **Description:** INSTALL GUARDRAIL ON US-421 IN JACKSON COUNTY
Plan Year: 2020 **Parent Year:** 2020 0.150 **Type of Work:** SAF-GUARDRAIL(P)
Jackson US-421 From MP 3.860 To 4.010

FUND	PHASE	2020	2021	2022	2023	2024	2025	2026	Phase Total
GR	C	\$0	\$0	\$31,000	\$0	\$0	\$0	\$0	\$31,000
		\$0	\$0	\$31,000	\$0	\$0	\$0	\$0	\$31,000

Item#: 11-4404.00 **Parent#:** 11-4404.00 **Length** **Description:** INSTALL GUARDRAIL ON KY-89 IN JACKSON COUNTY
Plan Year: 2020 **Parent Year:** 2020 0.190 **Type of Work:** SAF-GUARDRAIL(P)
Jackson KY-89 From MP 17.780 To 17.970

FUND	PHASE	2020	2021	2022	2023	2024	2025	2026	Phase Total
GR	C	\$0	\$0	\$0	\$0	\$0	\$0	\$40,000	\$40,000
		\$0	\$0	\$0	\$0	\$0	\$0	\$40,000	\$40,000

**KENTUCKY TRANSPORTATION CABINET
SIX YEAR HIGHWAY PLAN
FY - 2020 THRU FY - 2026**

Item#: 11-4425.00 **Parent#:** 11-4425.00 **Length:** Description: INSTALL GUARDRAIL ON KY-290 IN JACKSON COUNTY
Plan Year: 2020 **Parent Year:** 2020 0.110 **Type of Work:** SAF-GUARDRAIL(P)
Jackson KY-290 From MP 1.320 To 1.430

FUND	PHASE	2020	2021	2022	2023	2024	2025	2026	Phase Total
GR	C	\$0	\$24,000	\$0	\$0	\$0	\$0	\$0	\$24,000
		\$0	\$24,000	\$0	\$0	\$0	\$0	\$0	\$24,000

Item#: 11-10041.00 **Parent#:** 11-10041.00 **Length:** Description: ADDRESS DEFICIENCIES OF KY 89 BRIDGE OVER HORSE LICK CREEK. (055B00028N)
Plan Year: 2018 **Parent Year:** 2018 0.038 **Type of Work:** AM-BRIDGE (P)

Jackson KY-89 From MP 0.000 To 0.010
Rockcastle KY-89 From MP 3.194 To 3.222

FUND	PHASE	2020	2021	2022	2023	2024	2025	2026	Phase Total
BR	D	\$90,000	\$0	\$0	\$0	\$0	\$0	\$0	\$90,000
BR	C	\$2,000,000	\$0	\$0	\$0	\$0	\$0	\$0	\$2,000,000
		\$2,090,000	\$0	\$0	\$0	\$0	\$0	\$0	\$2,090,000

Item#: 11-80104.00 **Parent#:** 11-80104.00 **Length:** Description: ADDRESS SUBSTARNDARD HORIZONTAL AND VERTICAL ALIGNMENT OF US 421 IN THE
Plan Year: 2020 **Parent Year:** 2020 0.612 **Type of Work:** RECONSTRUCTION(O)
 CLOVER BOTTOM AREA NEAR THE STONE QUARRY. (2020CCN)

Jackson US-421 From MP 26.700 To 27.312

FUND	PHASE	2020	2021	2022	2023	2024	2025	2026	Phase Total
SPP	D	\$362,000	\$0	\$0	\$0	\$0	\$0	\$0	\$362,000
SPP	R	\$0	\$495,000	\$0	\$0	\$0	\$0	\$0	\$495,000
SPP	U	\$0	\$0	\$417,000	\$0	\$0	\$0	\$0	\$417,000
SPP	C	\$0	\$0	\$0	\$3,032,000	\$0	\$0	\$0	\$3,032,000
		\$362,000	\$495,000	\$417,000	\$3,032,000	\$0	\$0	\$0	\$4,306,000

Item#: 11-80105.00 **Parent#:** 11-80105.00 **Length:** Description: ADDRESS SAFETY ISSUES WITH VERTICAL AND HORIZONTAL ALIGNMENT ON US 421
Plan Year: 2020 **Parent Year:** 2020 1.000 **Type of Work:** SAFETY(P)
 FROM MP 11.6 EAST OF PILGRIMS REST RD TO MP 12.6 (2020CCN)

Jackson US-421 From MP 11.600 To 12.600

FUND	PHASE	2020	2021	2022	2023	2024	2025	2026	Phase Total
SPP	D	\$0	\$949,000	\$0	\$0	\$0	\$0	\$0	\$949,000
SPP	R	\$0	\$0	\$915,000	\$0	\$0	\$0	\$0	\$915,000
SPP	U	\$0	\$0	\$0	\$724,000	\$0	\$0	\$0	\$724,000
SPP	C	\$0	\$0	\$0	\$0	\$4,516,000	\$0	\$0	\$4,516,000
		\$0	\$949,000	\$915,000	\$724,000	\$4,516,000	\$0	\$0	\$7,104,000

**KENTUCKY TRANSPORTATION CABINET
SIX YEAR HIGHWAY PLAN
FY - 2020 THRU FY - 2026**

Item#: 5-136.00 **Parent#:** 5-136.00 **Length** **Description:** CLEAN AND PAINT ALL STEEL BRIDGES AND STEEL BEARINGS ON THE GENE SNYDER
Plan Year: 1998 **Parent Year:** 1998 **Type of Work:** FREEWAY(10CCR)(SD)
AM-BRG PAINTING(P)

Jefferson PF-9999 From MP To

FUND	PHASE	2020	2021	2022	2023	2024	2025	2026	Phase Total
BR	C	\$0	\$6,000,000	\$0	\$0	\$0	\$0	\$0	\$6,000,000
		\$0	\$6,000,000	\$0	\$0	\$0	\$0	\$0	\$6,000,000

Item#: 5-193.00 **Parent#:** 5-193.00 **Length** **Description:** TRAFFIC CALMING MEASURES FOR SHELBY PARK AND SMOKETOWN NEIGHBORHOODS
Plan Year: 2020 **Parent Year:** 2020 **Type of Work:** IN LOUISVILLE. (2020CCR)
CONGESTION MITIGTN(O)

Jefferson CO- From MP To

FUND	PHASE	2020	2021	2022	2023	2024	2025	2026	Phase Total
SPP	C	\$0	\$0	\$500,000	\$0	\$0	\$0	\$0	\$500,000
		\$0	\$0	\$500,000	\$0	\$0	\$0	\$0	\$500,000

Item#: 5-247.10 **Parent#:** 5-247.00 **Length** **Description:** WIDEN BLUE LICK ROAD FROM SNYDER FREEWAY NORTH TO KY-61 (LOU T.I.P.)
Plan Year: 1996 **Parent Year:** 1996 1.669 **Type of Work:** (SECTION 2) (RU-04DEOB)(08CCR)(12CCR)(16CCR) (2020CCR)
MAJOR WIDENING(O)

Jefferson KY-1450 From MP 1.873 To 3.542

FUND	PHASE	2020	2021	2022	2023	2024	2025	2026	Phase Total
FED	C	\$0	\$0	\$5,000,000	\$0	\$0	\$0	\$0	\$5,000,000
		\$0	\$0	\$5,000,000	\$0	\$0	\$0	\$0	\$5,000,000

Item#: 5-247.11 **Parent#:** 5-247.10 **Length** **Description:** WIDEN BLUE LICK ROAD FROM SNYDER FREEWAY NORTH TO KY-61 (LOU T.I.P.)
Plan Year: 2018 **Parent Year:** 1996 1.669 **Type of Work:** (SECTION 2) (RU-04DEOB)(08CCR)(12CCR)(16CCR) (2020CCN)
MAJOR WIDENING(O)

Jefferson KY-1450 From MP 1.873 To 3.542

FUND	PHASE	2020	2021	2022	2023	2024	2025	2026	Phase Total
FED	C	\$0	\$0	\$0	\$5,500,000	\$0	\$0	\$0	\$5,500,000
		\$0	\$0	\$0	\$5,500,000	\$0	\$0	\$0	\$5,500,000

Item#: 5-323.01 **Parent#:** 5-323.01 **Length** **Description:** WIDEN GREENWOOD ROAD FROM GREENBELT HWY TO DIXIE HWY (US-31W) (3-LANE
Plan Year: 1996 **Parent Year:** 1996 2.608 **Type of Work:** IMPROVEMENT) FROM MP 0.54 TO MP 3.148. (98CCR)(R-04DEOB)(04CCR)(BOP2006P)
(10CCR)(12CCR) (2020CCR)
MAJOR WIDENING(O)

Jefferson KY-1931 From MP 0.540 To 3.148

FUND	PHASE	2020	2021	2022	2023	2024	2025	2026	Phase Total
FED	C	\$0	\$0	\$7,340,000	\$7,340,000	\$0	\$0	\$0	\$14,680,000
		\$0	\$0	\$7,340,000	\$7,340,000	\$0	\$0	\$0	\$14,680,000

**KENTUCKY TRANSPORTATION CABINET
SIX YEAR HIGHWAY PLAN
FY - 2020 THRU FY - 2026**

Item#: 5-371.10 **Parent#:** 5-371.12 **Length:** **Description:** RECONSTRUCT KY-22 AT SPRINGCREST DRIVE. (06CCN) (2004BOPC)(14CCR)
Plan Year: 2016 **Parent Year:** 2006 0.357 **Type of Work:** (EMERGENCY CULVERT REPLACEMENT AWARDED UNDER 5-371.12) (2020CCR)
Jefferson KY-22 From MP 1.432 To 1.789 **Type of Work:** SAFETY(P)

FUND	PHASE	2020	2021	2022	2023	2024	2025	2026	Phase Total
FED	C	\$0	\$0	\$0	\$2,020,000	\$0	\$0	\$0	\$2,020,000
		\$0	\$0	\$0	\$2,020,000	\$0	\$0	\$0	\$2,020,000

Item#: 5-531.00 **Parent#:** 5-965.13 **Length:** **Description:** IMPROVE THE SAFETY AND CONGESTION OF KY 1932 (CHENOWETH LANE) FROM US 60
Plan Year: 2016 **Parent Year:** 2006 1.067 **Type of Work:** (SHELBYVILLE ROAD) TO US 42 (BROWNSBORO ROAD) APPROXIMATELY 1.07 MILES
Jefferson KY-1932 From MP 5.523 To 6.590 **Type of Work:** MATCHED FED FUNDS(O)

FUND	PHASE	2020	2021	2022	2023	2024	2025	2026	Phase Total
FED	R	\$0	\$0	\$0	\$0	\$0	\$710,000	\$0	\$710,000
FED	U	\$0	\$0	\$0	\$0	\$0	\$630,000	\$0	\$630,000
		\$0	\$0	\$0	\$0	\$0	\$1,340,000	\$0	\$1,340,000

Item#: 5-554.00 **Parent#:** 5-554.00 **Length:** **Description:** IMPROVE SAFETY AND REDUCE CONGESTION ON I-265 FROM I-65 TO US-31E.
Plan Year: 2018 **Parent Year:** 2018 7.050 **Type of Work:** MAJOR WIDENING(O)
Jefferson I-265 From MP 10.250 To 17.300

FUND	PHASE	2020	2021	2022	2023	2024	2025	2026	Phase Total
FED	D	\$0	\$0	\$0	\$0	\$0	\$3,000,000	\$0	\$3,000,000
		\$0	\$0	\$0	\$0	\$0	\$3,000,000	\$0	\$3,000,000

Item#: 5-557.00 **Parent#:** 5-557.00 **Length:** **Description:** IMPROVE SAFETY AND REDUCE CONGESTION ON I-71 FROM I-264 TO I-265.
Plan Year: 2018 **Parent Year:** 2018 7.000 **Type of Work:** MAJOR WIDENING(O)
Jefferson I-71 From MP 2.000 To 9.000

FUND	PHASE	2020	2021	2022	2023	2024	2025	2026	Phase Total
FED	D	\$0	\$0	\$0	\$0	\$4,000,000	\$0	\$0	\$4,000,000
		\$0	\$0	\$0	\$0	\$4,000,000	\$0	\$0	\$4,000,000

**KENTUCKY TRANSPORTATION CABINET
SIX YEAR HIGHWAY PLAN
FY - 2020 THRU FY - 2026**

Item#: 5-558.00 **Parent#:** 5-558.00 **Length:** 5.800 **Description:** IMPROVE SAFETY AND REDUCE CONGESTION ON I-265 FROM US-31E (BARDSTOWN RD) TO KY-155 (TAYLORSVILLE RD).
Plan Year: 2018 **Parent Year:** 2018 **Type of Work:** MAJOR WIDENING(O)

Jefferson I -265 From MP 17.300 To 23.100

FUND	PHASE	2020	2021	2022	2023	2024	2025	2026	Phase Total
FED	D	\$0	\$0	\$0	\$7,500,000	\$0	\$0	\$0	\$7,500,000
FED	R	\$0	\$0	\$0	\$0	\$0	\$0	\$2,030,000	\$2,030,000
FED	U	\$0	\$0	\$0	\$0	\$0	\$0	\$1,200,000	\$1,200,000
		\$0	\$0	\$0	\$7,500,000	\$0	\$0	\$3,230,000	\$10,730,000

Item#: 5-559.00 **Parent#:** 5-559.00 **Length:** 2.298 **Description:** IMPROVE SAFETY AND REDUCE CONGESTION AT THE I-65/I-264 (WATTERSON EXPRESSWAY) INTERCHANGE.
Plan Year: 2018 **Parent Year:** 2018 **Type of Work:** RECONSTRUCTION(O)

Jefferson I -65 From MP 129.289 To 131.587

FUND	PHASE	2020	2021	2022	2023	2024	2025	2026	Phase Total
FED	D	\$0	\$0	\$0	\$0	\$0	\$0	\$3,000,000	\$3,000,000
		\$0	\$0	\$0	\$0	\$0	\$0	\$3,000,000	\$3,000,000

Item#: 5-560.00 **Parent#:** 5-560.00 **Length:** 1.000 **Description:** IMPROVE SAFETY AND REDUCE CONGESTION AT THE I-65/I-265 (GENE SNYDER FREEWAY) INTERCHANGE.
Plan Year: 2018 **Parent Year:** 2018 **Type of Work:** RECONSTRUCTION(O)

Jefferson I -65 From MP 124.700 To 125.700

FUND	PHASE	2020	2021	2022	2023	2024	2025	2026	Phase Total
FED	P	\$0	\$0	\$0	\$0	\$0	\$0	\$400,000	\$400,000
		\$0	\$0	\$0	\$0	\$0	\$0	\$400,000	\$400,000

Item#: 5-804.00 **Parent#:** 5-390.00 **Length:** 1.700 **Description:** RECONSTRUCT/WIDEN I-264 (WATTERSON EXPRESSWAY) FROM WESTPORT ROAD (KY-1447) TO I-71, INCLUDING THE US-42 INTERCHANGE AS A SPUI.(PROJECT INCLUDES 5-594) (12CCR)(14CCR) (2020CCR)
Plan Year: 2010 **Parent Year:** 2006 **Type of Work:** RECONSTRUCTION(O)

Jefferson I -264 From MP 20.900 To 22.600

FUND	PHASE	2020	2021	2022	2023	2024	2025	2026	Phase Total
FED	R	\$0	\$5,280,000	\$0	\$0	\$0	\$0	\$0	\$5,280,000
FED	U	\$0	\$1,270,000	\$0	\$0	\$0	\$0	\$0	\$1,270,000
FED	C	\$0	\$0	\$0	\$15,000,000	\$20,000,000	\$18,100,000	\$0	\$53,100,000
		\$0	\$6,550,000	\$0	\$15,000,000	\$20,000,000	\$18,100,000	\$0	\$59,650,000

KENTUCKY TRANSPORTATION CABINET
SIX YEAR HIGHWAY PLAN
FY - 2020 THRU FY - 2026

Item#: 5-8203.00 **Parent#:** 5-8203.00 **Length:** Description: RECONSTRUCT BILLTOWN ROAD FROM NORTH OF COLONNADES PLACE TO SOUTH OF
Plan Year: 2004 **Parent Year:** 2004 1.200 EASUM ROAD. (04CCN)(06CCN)(08CCR)(10CCR)(12CCR) (2020CCR)
Type of Work: RECONSTRUCTION(O)

Jefferson KY-1819 From MP 6.900 To 8.100

FUND	PHASE	2020	2021	2022	2023	2024	2025	2026	Phase Total
SPP	C	\$0	\$0	\$3,280,000	\$0	\$0	\$0	\$0	\$3,280,000
		\$0	\$0	\$3,280,000	\$0	\$0	\$0	\$0	\$3,280,000

Item#: 5-8810.00 **Parent#:** 5-8810.00 **Length:** Description: THREE LANE WIDENING ALONG KY-1931 FROM THE DOSS HIGH SCHOOL ENTRANCE TO
Plan Year: 2014 **Parent Year:** 2014 0.915 PALATKA ROAD, INCLUDING INTERSECTION IMPROVEMENTS WITH PALATKA ROAD AND
TURN LANES. (14CCN) (2020CCR)
Type of Work: MINOR WIDENING(O)

Jefferson KY-1931 From MP 4.585 To 5.500

FUND	PHASE	2020	2021	2022	2023	2024	2025	2026	Phase Total
FED	R	\$0	\$0	\$2,770,000	\$0	\$0	\$0	\$0	\$2,770,000
FED	U	\$0	\$0	\$0	\$4,330,000	\$0	\$0	\$0	\$4,330,000
FED	C	\$0	\$0	\$0	\$0	\$0	\$5,290,000	\$0	\$5,290,000
		\$0	\$0	\$2,770,000	\$4,330,000	\$0	\$5,290,000	\$0	\$12,390,000

Item#: 5-8855.00 **Parent#:** 5-8855.00 **Length:** Description: ERECT SOUND WALL ON NORTH SIDE OF GENE SNYDER FREEWAY FROM MP 15.3 TO
Plan Year: 2014 **Parent Year:** 2014 0.800 MP 16.10. (14CCN)(18CCN)
Type of Work: TRANSP ENHANCEMENT(P)

Jefferson I -265 From MP 15.300 To 16.100

FUND	PHASE	2020	2021	2022	2023	2024	2025	2026	Phase Total
SPP	C	\$0	\$0	\$0	\$0	\$3,000,000	\$0	\$0	\$3,000,000
		\$0	\$0	\$0	\$0	\$3,000,000	\$0	\$0	\$3,000,000

Item#: 5-8858.00 **Parent#:** 5-8858.00 **Length:** Description: DESIGN AND CONSTRUCT A SOUND BARRIER WALL ON THE NORTH SIDE OF I-71 FROM
Plan Year: 2014 **Parent Year:** 2014 0.900 MP 5.4 TO MP 6.3 FOR APPROX. 4700 FEET. (14CCN)(16CCR)(18CCN)
Type of Work: TRANSP ENHANCEMENT(P)

Jefferson I -71 From MP 5.400 To 6.300

FUND	PHASE	2020	2021	2022	2023	2024	2025	2026	Phase Total
SPP	C	\$0	\$0	\$0	\$0	\$2,970,000	\$0	\$0	\$2,970,000
		\$0	\$0	\$0	\$0	\$2,970,000	\$0	\$0	\$2,970,000

KENTUCKY TRANSPORTATION CABINET
SIX YEAR HIGHWAY PLAN
FY - 2020 THRU FY - 2026

Item#: 5-8859.00 **Parent#:** 5-8859.00 **Length:** Description: DESIGN AND CONSTRUCT A SOUND BARRIER WALL ON THE SOUTH SIDE OF I-71 FROM
Plan Year: 2014 **Parent Year:** 2014 0.300 MP 7.5 TO MP 7.8. (14CCN)(16CCR)(18CCN)
Type of Work: TRANSP ENHANCEMENT(P)

Jefferson I-71 From MP 7.500 To 7.800

FUND	PHASE	2020	2021	2022	2023	2024	2025	2026	Phase Total
SPP	C	\$0	\$0	\$0	\$1,160,000	\$0	\$0	\$0	\$1,160,000
		\$0	\$0	\$0	\$1,160,000	\$0	\$0	\$0	\$1,160,000

Item#: 5-8860.00 **Parent#:** 5-8860.00 **Length:** Description: DESIGN AND CONSTRUCT A SOUND BARRIER WALL ON THE NORTH SIDE OF I-71 FROM
Plan Year: 2014 **Parent Year:** 2014 1.200 MP 7.5 TO MP 8.7 FOR APPROX. 6400 FEET. (14CCN)(18CCN)
Type of Work: TRANSP ENHANCEMENT(P)

Jefferson I-71 From MP 7.500 To 8.700

FUND	PHASE	2020	2021	2022	2023	2024	2025	2026	Phase Total
SPP	C	\$0	\$0	\$0	\$2,310,000	\$0	\$0	\$0	\$2,310,000
		\$0	\$0	\$0	\$2,310,000	\$0	\$0	\$0	\$2,310,000

Item#: 5-8908.00 **Parent#:** 5-8908.00 **Length:** Description: WIDEN TAYLORSVILLE ROAD TO 3 LANES FROM I-265 TO KY-148. (18CCN)
Plan Year: 2018 **Parent Year:** 2018 1.350 **Type of Work:** MINOR WIDENING(O)
Jefferson KY-155 From MP 4.400 To 5.750

FUND	PHASE	2020	2021	2022	2023	2024	2025	2026	Phase Total
FED	P	\$0	\$920,000	\$0	\$0	\$0	\$0	\$0	\$920,000
FED	D	\$0	\$0	\$1,500,000	\$0	\$0	\$0	\$0	\$1,500,000
FED	R	\$0	\$0	\$0	\$1,000,000	\$0	\$0	\$0	\$1,000,000
FED	U	\$0	\$0	\$0	\$0	\$500,000	\$0	\$0	\$500,000
FED	C	\$0	\$0	\$0	\$0	\$0	\$15,930,000	\$0	\$15,930,000
		\$0	\$920,000	\$1,500,000	\$1,000,000	\$500,000	\$15,930,000	\$0	\$19,850,000

Item#: 5-8952.00 **Parent#:** 5-8952.00 **Length:** Description: WIDEN US 60 INCLUDING REALIGNMENT OF GILLILAND ROAD AND EASTWOOD CUTOFF
Plan Year: 2016 **Parent Year:** 2016 0.396 (MP 14.7) TO ROCKCREST WAY (MP 15.1). (LOCALS WILL DO DESIGN FOR \$330,000).
Type of Work: MINOR WIDENING(O)
Jefferson US-60 From MP 14.718 To 15.114

FUND	PHASE	2020	2021	2022	2023	2024	2025	2026	Phase Total
FED	D	\$0	\$330,000	\$0	\$0	\$0	\$0	\$0	\$330,000
FED	R	\$0	\$0	\$0	\$410,000	\$0	\$0	\$0	\$410,000
FED	U	\$0	\$0	\$0	\$0	\$460,000	\$0	\$0	\$460,000
FED	C	\$0	\$0	\$0	\$0	\$0	\$0	\$1,000,000	\$1,000,000
		\$0	\$330,000	\$0	\$410,000	\$460,000	\$0	\$1,000,000	\$2,200,000

KENTUCKY TRANSPORTATION CABINET
SIX YEAR HIGHWAY PLAN
FY - 2020 THRU FY - 2026

Item#: 5-10022.00 **Parent#:** 5-10022.00 **Length:** Description: ADDRESS DEFICIENCIES OF OLD CLARK STATION BRIDGE OVER BRUSH RUN.
Plan Year: 2018 **Parent Year:** 2018 0.008 (056C00167N) (2020CCR)
Type of Work: AM-BRIDGE (P)

Jefferson CS-1004-J From MP 0.006 To 0.014

FUND	PHASE	2020	2021	2022	2023	2024	2025	2026	Phase Total
BR	C	\$357,000	\$0	\$0	\$0	\$0	\$0	\$0	\$357,000
		\$357,000	\$0	\$0	\$0	\$0	\$0	\$0	\$357,000

Item#: 5-20009.00 **Parent#:** 5-20009.00 **Length:** Description: ADDRESS PAVEMENT CONDITION OF I-064 BOTH DIRECTION(S) FROM MILEPOINT 6 TO
Plan Year: 2018 **Parent Year:** 2018 5.570 MILEPOINT 11.57 (2020CCR)
Type of Work: AM-PAVEMENT (INT)(P)

Jefferson I-64 From MP 6.000 To 11.570

FUND	PHASE	2020	2021	2022	2023	2024	2025	2026	Phase Total
PM	D	\$0	\$0	\$575,000	\$0	\$0	\$0	\$0	\$575,000
PM	C	\$0	\$0	\$0	\$2,500,000	\$3,250,000	\$0	\$0	\$5,750,000
		\$0	\$0	\$575,000	\$2,500,000	\$3,250,000	\$0	\$0	\$6,325,000

Item#: 5-20010.00 **Parent#:** 5-20010.00 **Length:** Description: ADDRESS PAVEMENT CONDITION OF PCC PAVEMENT ON I-064 CARDINAL DIRECTION(S)
Plan Year: 2018 **Parent Year:** 2018 13.528 FROM MILEPOINT 0.65 TO MILEPOINT 0.828 (2020CCR)
Type of Work: AM-PAVEMENT (INT)(P)

Jefferson I-64 From MP 0.000 To 0.828

Jefferson I-264 From MP 0.000 To 12.700

FUND	PHASE	2020	2021	2022	2023	2024	2025	2026	Phase Total
PM	D	\$1,500,000	\$0	\$0	\$0	\$0	\$0	\$0	\$1,500,000
PM	C	\$0	\$0	\$7,860,000	\$6,000,000	\$0	\$0	\$0	\$13,860,000
		\$1,500,000	\$0	\$7,860,000	\$6,000,000	\$0	\$0	\$0	\$15,360,000

Item#: 5-20014.00 **Parent#:** 5-20014.00 **Length:** Description: ADDRESS PAVEMENT CONDITION OF I-071 BOTH DIRECTION(S) FROM MILEPOINT 0 TO
Plan Year: 2018 **Parent Year:** 2018 1.570 MILEPOINT 11.32
Type of Work: AM-PAVEMENT (INT)(P)

Jefferson I-71 From MP 3.630 To 5.200

FUND	PHASE	2020	2021	2022	2023	2024	2025	2026	Phase Total
PM	D	\$0	\$0	\$0	\$475,000	\$0	\$0	\$0	\$475,000
PM	C	\$0	\$0	\$0	\$0	\$2,400,000	\$2,350,000	\$0	\$4,750,000
		\$0	\$0	\$0	\$475,000	\$2,400,000	\$2,350,000	\$0	\$5,225,000

**KENTUCKY TRANSPORTATION CABINET
SIX YEAR HIGHWAY PLAN
FY - 2020 THRU FY - 2026**

Item#: 5-20016.00 **Parent#:** 5-20016.00 **Length:** 5.710 **Description:** ADDRESS PAVEMENT CONDITION OF PCC PAVEMENT ON I-264 BOTH DIRECTION(S) FROM MILEPOINT 12.7 TO MILEPOINT 18.41 (2020CCR)
Plan Year: 2018 **Parent Year:** 2018 **Type of Work:** AM-PAVEMENT (INT)(P)

Jefferson I -264 From MP 12.700 To 18.410

FUND	PHASE	2020	2021	2022	2023	2024	2025	2026	Phase Total
PM	D	\$0	\$0	\$1,150,000	\$0	\$0	\$0	\$0	\$1,150,000
PM	C	\$0	\$0	\$0	\$5,000,000	\$6,500,000	\$0	\$0	\$11,500,000
		\$0	\$0	\$1,150,000	\$5,000,000	\$6,500,000	\$0	\$0	\$12,650,000

Item#: 5-20017.00 **Parent#:** 5-20017.00 **Length:** 2.227 **Description:** ADDRESS PAVEMENT CONDITION OF I-264 BOTH DIRECTION(S) FROM MILEPOINT 20.7 TO MILEPOINT 22.927
Plan Year: 2018 **Parent Year:** 2018 **Type of Work:** AM-PAVEMENT (INT)(P)

Jefferson I -264 From MP 20.700 To 22.927

FUND	PHASE	2020	2021	2022	2023	2024	2025	2026	Phase Total
PM	D	\$0	\$0	\$0	\$450,000	\$0	\$0	\$0	\$450,000
PM	C	\$0	\$0	\$0	\$0	\$4,500,000	\$0	\$0	\$4,500,000
		\$0	\$0	\$0	\$450,000	\$4,500,000	\$0	\$0	\$4,950,000

Item#: 5-20019.00 **Parent#:** 5-20019.00 **Length:** 3.140 **Description:** ADDRESS PAVEMENT CONDITION OF PCC PAVEMENT ON I-265 BOTH DIRECTION(S) FROM MILEPOINT 15.66 TO MILEPOINT 18.8
Plan Year: 2018 **Parent Year:** 2018 **Type of Work:** AM-PAVEMENT (INT)(P)

Jefferson I -265 From MP 15.660 To 18.800

FUND	PHASE	2020	2021	2022	2023	2024	2025	2026	Phase Total
PM	D	\$0	\$325,000	\$0	\$0	\$0	\$0	\$0	\$325,000
PM	C	\$0	\$0	\$3,250,000	\$0	\$0	\$0	\$0	\$3,250,000
		\$0	\$325,000	\$3,250,000	\$0	\$0	\$0	\$0	\$3,575,000

Item#: 5-20020.00 **Parent#:** 5-20020.00 **Length:** 4.564 **Description:** ADDRESS PAVEMENT CONDITION OF PCC PAVEMENT ON I-265 BOTH DIRECTION(S) FROM MILEPOINT 18.8 TO MILEPOINT 23.364
Plan Year: 2018 **Parent Year:** 2018 **Type of Work:** AM-PAVEMENT (INT)(P)

Jefferson I -265 From MP 18.800 To 23.364

FUND	PHASE	2020	2021	2022	2023	2024	2025	2026	Phase Total
PM	D	\$460,000	\$0	\$0	\$0	\$0	\$0	\$0	\$460,000
PM	C	\$0	\$4,600,000	\$0	\$0	\$0	\$0	\$0	\$4,600,000
		\$460,000	\$4,600,000	\$0	\$0	\$0	\$0	\$0	\$5,060,000

**KENTUCKY TRANSPORTATION CABINET
SIX YEAR HIGHWAY PLAN
FY - 2020 THRU FY - 2026**

Item#: 5-20021.00 **Parent#:** 5-20021.00 **Length:** Description: ADDRESS PAVEMENT CONDITION OF I-265 BOTH DIRECTION(S) FROM MILEPOINT 23.364
Plan Year: 2018 **Parent Year:** 2018 3.236 TO MILEPOINT 26.6
Type of Work: AM-PAVEMENT (INT)(P)

Jefferson I -265 From MP 23.364 To 26.600

FUND	PHASE	2020	2021	2022	2023	2024	2025	2026	Phase Total
PM	D	\$0	\$0	\$350,000	\$0	\$0	\$0	\$0	\$350,000
PM	C	\$0	\$0	\$3,500,000	\$0	\$0	\$0	\$0	\$3,500,000
		\$0	\$0	\$3,850,000	\$0	\$0	\$0	\$0	\$3,850,000

Item#: 5-20022.00 **Parent#:** 5-20022.00 **Length:** Description: ADDRESS PAVEMENT CONDITION OF PCC PAVEMENT
Plan Year: 2018 **Parent Year:** 2018 10.250 **Type of Work:** AM-PAVEMENT (PRI)(P)

Jefferson KY-841 From MP 0.000 To 10.250

FUND	PHASE	2020	2021	2022	2023	2024	2025	2026	Phase Total
PM	D	\$0	\$0	\$0	\$0	\$0	\$725,000	\$0	\$725,000
PM	C	\$0	\$0	\$0	\$0	\$0	\$0	\$7,250,000	\$7,250,000
		\$0	\$0	\$0	\$0	\$0	\$725,000	\$7,250,000	\$7,975,000

Item#: 5-20024.00 **Parent#:** 5-20024.00 **Length:** Description: ADDRESS PAVEMENT CONDITION OF PCC PAVEMENT
Plan Year: 2018 **Parent Year:** 2018 0.688 **Type of Work:** AM-PAVEMENT (PRI)(P)

Jefferson KY-913 From MP 2.384 To 3.072

FUND	PHASE	2020	2021	2022	2023	2024	2025	2026	Phase Total
PM	D	\$0	\$0	\$50,000	\$0	\$0	\$0	\$0	\$50,000
PM	C	\$0	\$0	\$500,000	\$0	\$0	\$0	\$0	\$500,000
		\$0	\$0	\$550,000	\$0	\$0	\$0	\$0	\$550,000

Item#: 5-20025.00 **Parent#:** 5-20025.00 **Length:** Description: ADDRESS PAVEMENT CONDITION OF PCC PAVEMENT
Plan Year: 2018 **Parent Year:** 2018 0.992 **Type of Work:** AM-PAVEMENT (PRI)(P)

Jefferson KY-1020 From MP 2.669 To 3.661

FUND	PHASE	2020	2021	2022	2023	2024	2025	2026	Phase Total
PM	D	\$0	\$0	\$75,000	\$0	\$0	\$0	\$0	\$75,000
PM	C	\$0	\$0	\$750,000	\$0	\$0	\$0	\$0	\$750,000
		\$0	\$0	\$825,000	\$0	\$0	\$0	\$0	\$825,000

**KENTUCKY TRANSPORTATION CABINET
SIX YEAR HIGHWAY PLAN
FY - 2020 THRU FY - 2026**

Item#: 5-20027.00 **Parent#:** 5-20027.00 **Length:** **Description:** ADDRESS PAVEMENT CONDITION OF PCC PAVEMENT
Plan Year: 2018 **Parent Year:** 2018 0.590 **Type of Work:** AM-PAVEMENT (PRI)(P)
Jefferson KY-1932 From MP 3.210 To 3.800

FUND	PHASE	2020	2021	2022	2023	2024	2025	2026	Phase Total
PM	D	\$0	\$0	\$0	\$0	\$0	\$0	\$50,000	\$50,000
PM	C	\$0	\$0	\$0	\$0	\$0	\$0	\$500,000	\$500,000
		\$0	\$0	\$0	\$0	\$0	\$0	\$550,000	\$550,000

Item#: 5-20028.00 **Parent#:** 5-20028.00 **Length:** **Description:** ADDRESS PAVEMENT CONDITION OF PCC PAVEMENT
Plan Year: 2018 **Parent Year:** 2018 4.444 **Type of Work:** AM-PAVEMENT (PRI)(P)
Jefferson KY-1934 From MP 0.000 To 4.444

FUND	PHASE	2020	2021	2022	2023	2024	2025	2026	Phase Total
PM	D	\$0	\$0	\$0	\$0	\$0	\$325,000	\$0	\$325,000
PM	C	\$0	\$0	\$0	\$0	\$0	\$0	\$3,250,000	\$3,250,000
		\$0	\$0	\$0	\$0	\$0	\$325,000	\$3,250,000	\$3,575,000

Item#: 5-20029.00 **Parent#:** 5-20029.00 **Length:** **Description:** ADDRESS PAVEMENT CONDITION OF PCC PAVEMENT
Plan Year: 2018 **Parent Year:** 2018 5.298 **Type of Work:** AM-PAVEMENT (PRI)(P)
Jefferson KY-1934 From MP 4.444 To 9.742

FUND	PHASE	2020	2021	2022	2023	2024	2025	2026	Phase Total
PM	D	\$0	\$0	\$375,000	\$0	\$0	\$0	\$0	\$375,000
PM	C	\$0	\$0	\$3,750,000	\$0	\$0	\$0	\$0	\$3,750,000
		\$0	\$0	\$4,125,000	\$0	\$0	\$0	\$0	\$4,125,000

Item#: 5-20030.00 **Parent#:** 5-20030.00 **Length:** **Description:** ADDRESS PAVEMENT CONDITION OF PCC PAVEMENT
Plan Year: 2018 **Parent Year:** 2018 1.130 **Type of Work:** AM-PAVEMENT (PRI)(P)
Jefferson KY-2048 From MP 0.000 To 1.130

FUND	PHASE	2020	2021	2022	2023	2024	2025	2026	Phase Total
PM	D	\$0	\$0	\$0	\$0	\$0	\$100,000	\$0	\$100,000
PM	C	\$0	\$0	\$0	\$0	\$0	\$1,000,000	\$0	\$1,000,000
		\$0	\$0	\$0	\$0	\$0	\$1,100,000	\$0	\$1,100,000

**KENTUCKY TRANSPORTATION CABINET
SIX YEAR HIGHWAY PLAN
FY - 2020 THRU FY - 2026**

Item#: 5-20031.00 **Parent#:** 5-20031.00 **Length:** **Description:** ADDRESS PAVEMENT CONDITION OF PCC PAVEMENT
Plan Year: 2018 **Parent Year:** 2018 **4.205** **Type of Work:** AM-PAVEMENT (PRI)(P)
Jefferson KY-2052 From MP 0.000 To 4.205

FUND	PHASE	2020	2021	2022	2023	2024	2025	2026	Phase Total
PM	D	\$0	\$0	\$300,000	\$0	\$0	\$0	\$0	\$300,000
PM	C	\$0	\$0	\$3,000,000	\$0	\$0	\$0	\$0	\$3,000,000
		\$0	\$0	\$3,300,000	\$0	\$0	\$0	\$0	\$3,300,000

Item#: 5-80000.00 **Parent#:** 5-80000.00 **Length:** **Description:** EASTWOOD FISHERSVILLE CONNECTOR TO I-64 (18CCN) (2020CCR)
Plan Year: 2018 **Parent Year:** 2018 **0.200** **Type of Work:** NEW INTERCHANGE(O)
Jefferson KY-1531 From MP 8.100 To 8.300

FUND	PHASE	2020	2021	2022	2023	2024	2025	2026	Phase Total
SPP	P	\$0	\$750,000	\$0	\$0	\$0	\$0	\$0	\$750,000
SPP	D	\$0	\$0	\$0	\$5,000,000	\$0	\$0	\$0	\$5,000,000
SPP	R	\$0	\$0	\$0	\$0	\$8,000,000	\$0	\$0	\$8,000,000
SPP	U	\$0	\$0	\$0	\$0	\$0	\$2,000,000	\$0	\$2,000,000
SPP	C	\$0	\$0	\$0	\$0	\$0	\$0	\$45,000,000	\$45,000,000
		\$0	\$750,000	\$0	\$5,000,000	\$8,000,000	\$2,000,000	\$45,000,000	\$60,750,000

Item#: 5-80001.00 **Parent#:** 5-80001.00 **Length:** **Description:** WIDEN US-60 TO 6 LANES FROM OLD SHELBYVILLE RD. TO NORTH ENGLISH STATION
Plan Year: 2018 **Parent Year:** 2018 **0.591** **Type of Work:** RD.(18CCN) (2020CCR)
Jefferson US-60 From MP 11.093 To 11.684
Type of Work: MAJOR WIDENING(O)

FUND	PHASE	2020	2021	2022	2023	2024	2025	2026	Phase Total
FED	D	\$0	\$1,260,000	\$0	\$0	\$0	\$0	\$0	\$1,260,000
FED	R	\$0	\$0	\$550,000	\$0	\$0	\$0	\$0	\$550,000
FED	U	\$0	\$0	\$0	\$720,000	\$0	\$0	\$0	\$720,000
FED	C	\$0	\$0	\$0	\$0	\$15,000,000	\$0	\$0	\$15,000,000
		\$0	\$1,260,000	\$550,000	\$720,000	\$15,000,000	\$0	\$0	\$17,530,000

Item#: 5-80002.00 **Parent#:** 5-80002.00 **Length:** **Description:** NEW INTERCHANGE ON I-64E EAST OF THE GENE SNYDER FREEWAY(18CCN)
Plan Year: 2018 **Parent Year:** 2018 **(2020CCR)**
Jefferson CO- From MP To
Type of Work: NEW INTERCHANGE(O)

FUND	PHASE	2020	2021	2022	2023	2024	2025	2026	Phase Total
FED	P	\$0	\$0	\$0	\$0	\$0	\$0	\$650,000	\$650,000
		\$0	\$0	\$0	\$0	\$0	\$0	\$650,000	\$650,000

**KENTUCKY TRANSPORTATION CABINET
SIX YEAR HIGHWAY PLAN
FY - 2020 THRU FY - 2026**

Item#: 5-80003.00 **Parent#:** 5-80003.00 **Length** **Description:** EXTEND PLANTSIDE DRIVE FROM REHL ROAD TO TAYLORSVILLE ROAD(18CCN)
Plan Year: 2018 **Parent Year:** 2018 (2020CCR)
Type of Work: NEW ROUTE(O)

Jefferson CO- From MP To

FUND	PHASE	2020	2021	2022	2023	2024	2025	2026	Phase Total
SPP	D	\$750,000	\$0	\$0	\$0	\$0	\$0	\$0	\$750,000
		\$750,000	\$0	\$0	\$0	\$0	\$0	\$0	\$750,000

Item#: 5-80006.00 **Parent#:** 5-80006.00 **Length** **Description:** CONSTRUCT NEW INTERCHANGE ON KY-841 AT THE RENAISSANCE SOUTH BUSINESS
Plan Year: 2018 **Parent Year:** 2018 0.500 PARK(18CCN)
Type of Work: SPOT IMPROVEMENTS(O)

Jefferson KY-841 From MP 9.100 To 9.600

FUND	PHASE	2020	2021	2022	2023	2024	2025	2026	Phase Total
FED	C	\$0	\$0	\$0	\$0	\$0	\$0	\$14,070,000	\$14,070,000
		\$0	\$0	\$0	\$0	\$0	\$0	\$14,070,000	\$14,070,000

Item#: 5-80051.00 **Parent#:** 5-80051.00 **Length** **Description:** EXTEND EXISTING SOUND WALL ON I-264 NEAR NEWBURG RD. APPROXIMATELY 750'
Plan Year: 2018 **Parent Year:** 2018 0.142 WEST.(18CCN)
Type of Work: SPOT IMPROVEMENTS(O)

Jefferson I-264 From MP 13.958 To 14.100

FUND	PHASE	2020	2021	2022	2023	2024	2025	2026	Phase Total
SPP	D	\$50,000	\$0	\$0	\$0	\$0	\$0	\$0	\$50,000
SPP	C	\$0	\$330,000	\$0	\$0	\$0	\$0	\$0	\$330,000
		\$50,000	\$330,000	\$0	\$0	\$0	\$0	\$0	\$380,000

Item#: 5-80052.00 **Parent#:** 5-80052.00 **Length** **Description:** DESIGN AND CONSTRUCT A SOUND BARRIER WALL ON THE WESTBOUND SIDE OF I-64
Plan Year: 2018 **Parent Year:** 2018 0.900 FROM MP 10.3 TO MP 11.2 FOR APPROXIMATELY 4800 FEET.(18CCN)
Type of Work: SPOT IMPROVEMENTS(O)

Jefferson I-64 From MP 10.300 To 11.200

FUND	PHASE	2020	2021	2022	2023	2024	2025	2026	Phase Total
SPP	D	\$0	\$0	\$0	\$250,000	\$0	\$0	\$0	\$250,000
SPP	C	\$0	\$0	\$0	\$0	\$3,210,000	\$0	\$0	\$3,210,000
		\$0	\$0	\$0	\$250,000	\$3,210,000	\$0	\$0	\$3,460,000

KENTUCKY TRANSPORTATION CABINET
SIX YEAR HIGHWAY PLAN
FY - 2020 THRU FY - 2026

Item#: 5-80053.00 **Parent#:** 5-80053.00 **Length:** Description: RECONSTRUCT EAST MARKET (US-31E) FROM FIRST ST TO JOHNSON ST TO IMPROVE PEDESTRIAN SAFETY AND ENHANCE ECONOMIC DEVELOPMENT.(18CCN) (2020CCR)
Plan Year: 2018 **Parent Year:** 2018 0.988 **Type of Work:** RECONSTRUCTION(O)

Jefferson US-31-E From MP 16.635 To 17.567
Jefferson CS-1596-B From MP 0.000 To 0.056

FUND	PHASE	2020	2021	2022	2023	2024	2025	2026	Phase Total
FED	C	\$0	\$0	\$0	\$8,500,000	\$0	\$0	\$0	\$8,500,000
		\$0	\$0	\$0	\$8,500,000	\$0	\$0	\$0	\$8,500,000

Item#: 5-80107.00 **Parent#:** 5-80107.00 **Length:** Description: WIDEN AND IMPROVE BEUCHEL BANK RD FROM BEUCHEL BYPASS TO GE APPLIANCE PARK (2020CCN)
Plan Year: 2020 **Parent Year:** 2020 0.890 **Type of Work:** MINOR WIDENING(O)

Jefferson CR-1007 From MP 0.114 To 1.004

FUND	PHASE	2020	2021	2022	2023	2024	2025	2026	Phase Total
SPP	U	\$0	\$0	\$0	\$0	\$0	\$800,000	\$0	\$800,000
SPP	C	\$0	\$0	\$0	\$0	\$0	\$0	\$4,500,000	\$4,500,000
		\$0	\$0	\$0	\$0	\$0	\$800,000	\$4,500,000	\$5,300,000

Item#: 5-80108.00 **Parent#:** 5-80108.00 **Length:** Description: WIDEN AND IMPROVE RANGELAND RD FROM POLAR LEVEL RDS TO SHEPHERDSVILLE RD (2020CCN)
Plan Year: 2020 **Parent Year:** 2020 1.229 **Type of Work:** MINOR WIDENING(O)

Jefferson CR-1015 From MP 0.000 To 1.229

FUND	PHASE	2020	2021	2022	2023	2024	2025	2026	Phase Total
SPP	R	\$0	\$0	\$0	\$0	\$1,250,000	\$0	\$0	\$1,250,000
SPP	U	\$0	\$0	\$0	\$0	\$0	\$1,100,000	\$0	\$1,100,000
SPP	C	\$0	\$0	\$0	\$0	\$0	\$0	\$3,500,000	\$3,500,000
		\$0	\$0	\$0	\$0	\$1,250,000	\$1,100,000	\$3,500,000	\$5,850,000

Item#: 5-80109.00 **Parent#:** 5-80109.00 **Length:** Description: REPAIR AND REHABILITATE THE BRIDGE AND DRAINAGE STRUCTURES ACROSS TYLER PARK (2020CCN)
Plan Year: 2020 **Parent Year:** 2020 0.008 **Type of Work:** BRIDGE REHAB(P)

Jefferson KY-1703 From MP 4.937 To 4.945

FUND	PHASE	2020	2021	2022	2023	2024	2025	2026	Phase Total
SPP	C	\$0	\$2,516,950	\$0	\$0	\$0	\$0	\$0	\$2,516,950
		\$0	\$2,516,950	\$0	\$0	\$0	\$0	\$0	\$2,516,950

KENTUCKY TRANSPORTATION CABINET
SIX YEAR HIGHWAY PLAN
FY - 2020 THRU FY - 2026

Item#: 5-80110.00 **Parent#:** 5-80110.00 **Length:** **Description:** CONSTRUCT A SIDEWALK ALONG MT HOLLY RD FROM CHARLENE DR TO FOX AVE FOR CORAL RIDGE ELEMENTARY (2020CCN)
Plan Year: 2020 **Parent Year:** 2020 0.468 **Type of Work:** TRANSP ENHANCEMENT(P)

Jefferson KY-2055 From MP 0.295 To 0.763

FUND	PHASE	2020	2021	2022	2023	2024	2025	2026	Phase Total
SPP	D	\$0	\$0	\$0	\$150,000	\$0	\$0	\$0	\$150,000
SPP	R	\$0	\$0	\$0	\$0	\$30,000	\$0	\$0	\$30,000
SPP	U	\$0	\$0	\$0	\$0	\$0	\$30,000	\$0	\$30,000
SPP	C	\$0	\$0	\$0	\$0	\$0	\$0	\$280,000	\$280,000
		\$0	\$0	\$0	\$150,000	\$30,000	\$30,000	\$280,000	\$490,000

Item#: 5-80111.00 **Parent#:** 5-80111.00 **Length:** **Description:** DESIGN AND CONSTRUCT A SOUND BARRIER ON WESTBOUND I 264 FROM MP 20.2 TO MP 20.7 FOR APPROX 2300 FEET. (2020CCN)
Plan Year: 2020 **Parent Year:** 2020 0.500 **Type of Work:** TRANSP ENHANCEMENT(P)

Jefferson I -264 From MP 20.200 To 20.700

FUND	PHASE	2020	2021	2022	2023	2024	2025	2026	Phase Total
SPP	D	\$0	\$0	\$0	\$150,000	\$0	\$0	\$0	\$150,000
SPP	C	\$0	\$0	\$0	\$0	\$1,575,000	\$0	\$0	\$1,575,000
		\$0	\$0	\$0	\$150,000	\$1,575,000	\$0	\$0	\$1,725,000

Item#: 5-80151.00 **Parent#:** 5-80151.00 **Length:** **Description:** RECONSTRUCT THE INTERSECTION OF BARDSTOWN ROAD (US 31E) AND BAXTER AVENUE (KY 1703) FOR PEDESTRIAN SAFETY
Plan Year: 2020 **Parent Year:** 2020 0.100 **Type of Work:** I-CHANGE RECONST(O)

Jefferson US-31-E From MP 15.600 To 15.700

FUND	PHASE	2020	2021	2022	2023	2024	2025	2026	Phase Total
SPP	C	\$0	\$150,000	\$0	\$0	\$0	\$0	\$0	\$150,000
		\$0	\$150,000	\$0	\$0	\$0	\$0	\$0	\$150,000

Item#: 5-80152.00 **Parent#:** 5-80152.00 **Length:** **Description:** DESIGN AND CONSTRUCT A SOUND BARRIER WALL ON EASTBOUND I-264 FROM MILEPOINT 13.9 TO 14.2 FOR APPROXIMATELY 1400 FT. (2020CCN)
Plan Year: 2020 **Parent Year:** 2020 0.300 **Type of Work:** TRANSP ENHANCEMENT(P)

Jefferson I -264 From MP 13.900 To 14.200

FUND	PHASE	2020	2021	2022	2023	2024	2025	2026	Phase Total
SPP	D	\$0	\$0	\$150,000	\$0	\$0	\$0	\$0	\$150,000
SPP	C	\$0	\$0	\$900,000	\$0	\$0	\$0	\$0	\$900,000
		\$0	\$0	\$1,050,000	\$0	\$0	\$0	\$0	\$1,050,000

**KENTUCKY TRANSPORTATION CABINET
SIX YEAR HIGHWAY PLAN
FY - 2020 THRU FY - 2026**

Item#: 7-87.20 **Parent#:** 7-87.10 **Length** **Description:** EAST NICHOLASVILLE BYPASS SECTION IA: IMPROVE CONNECTIVITY AND MOBILITY
Plan Year: 2014 **Parent Year:** 2002 EAST AROUND NICHOLASVILLE FROM SOUTH OF KY-39 TO NORTH OF KY-169.
 (2020CCR)
Type of Work: NEW ROUTE(O)

Jessamine PF-9999 From MP To
 Jessamine CO- From MP To

FUND	PHASE	2020	2021	2022	2023	2024	2025	2026	Phase Total
FED	C	\$0	\$0	\$0	\$9,900,000	\$0	\$0	\$0	\$9,900,000
SPP	C	\$0	\$0	\$7,000,000	\$0	\$0	\$0	\$0	\$7,000,000
		\$0	\$0	\$7,000,000	\$9,900,000	\$0	\$0	\$0	\$16,900,000

Item#: 7-103.00 **Parent#:** 7-103.00 **Length** **Description:** MINOR WIDENING OF ASHGROVE ROAD (KY 1980) FROM US 27 TO YOUNG DRIVE TO
Plan Year: 2020 **Parent Year:** 2020 1.811 ACCOMMODATE PROPOSED SCHOOL SITE TRAFFIC. (2020CCR)
Type of Work: MINOR WIDENING

Jessamine KY-1980 From MP 3.205 To 5.016

FUND	PHASE	2020	2021	2022	2023	2024	2025	2026	Phase Total
SPP	C	\$0	\$0	\$1,000,000	\$0	\$0	\$0	\$0	\$1,000,000
		\$0	\$0	\$1,000,000	\$0	\$0	\$0	\$0	\$1,000,000

Item#: 7-414.00 **Parent#:** 7-414.00 **Length** **Description:** IMPROVE ROADWAY GEOMETRICS, TYPICAL SECTION, AND ROADWAY HAZARDS ON KY
Plan Year: 2012 **Parent Year:** 2012 3.205 1980 (BRANNON RD) FROM US 68 (HARRODSBURG RD) TO US 27 (NICHOLASVILLE RD)
 (12CCR)(18CCN)
Type of Work: SAFETY(P)

Jessamine KY-1980 From MP 0.000 To 3.205

FUND	PHASE	2020	2021	2022	2023	2024	2025	2026	Phase Total
FED	R	\$0	\$0	\$0	\$5,500,000	\$0	\$0	\$0	\$5,500,000
FED	U	\$0	\$0	\$0	\$5,000,000	\$0	\$0	\$0	\$5,000,000
FED	C	\$0	\$0	\$0	\$0	\$0	\$0	\$16,880,000	\$16,880,000
		\$0	\$0	\$0	\$10,500,000	\$0	\$0	\$16,880,000	\$27,380,000

Item#: 7-915.00 **Parent#:** 7-915.00 **Length** **Description:** IMPROVE INTERSECTION OF KY-29 NORTH OF WILMORE.(16CCR)(18CCR) (2020CCR)
Plan Year: 2010 **Parent Year:** 2010 0.700 **Type of Work:** SAFETY(P)

Jessamine US-68 From MP 4.100 To 4.800

FUND	PHASE	2020	2021	2022	2023	2024	2025	2026	Phase Total
FED	C	\$0	\$0	\$0	\$1,200,000	\$0	\$0	\$0	\$1,200,000
		\$0	\$0	\$0	\$1,200,000	\$0	\$0	\$0	\$1,200,000

**KENTUCKY TRANSPORTATION CABINET
SIX YEAR HIGHWAY PLAN
FY - 2020 THRU FY - 2026**

Item#: 12-149.00 **Parent#:** 12-149.00 **Length:** 0.900 **Description:** IMPROVE ROADWAY GEOMETRICS AND CAPACITY FROM GARBAGE HOLLOW TO EAST OF MILL STREET. (2020CCR)
Plan Year: 2020 **Parent Year:** 2020 **Type of Work:** RECONSTRUCTION

Johnson KY-40 From MP 9.800 To 10.700

FUND	PHASE	2020	2021	2022	2023	2024	2025	2026	Phase Total
SPP	D	\$0	\$0	\$0	\$865,000	\$0	\$0	\$0	\$865,000
SPP	R	\$0	\$0	\$0	\$0	\$2,894,000	\$0	\$0	\$2,894,000
SPP	U	\$0	\$0	\$0	\$0	\$0	\$3,375,000	\$0	\$3,375,000
SPP	C	\$0	\$0	\$0	\$0	\$0	\$0	\$8,189,000	\$8,189,000
		\$0	\$0	\$0	\$865,000	\$2,894,000	\$3,375,000	\$8,189,000	\$15,323,000

Item#: 12-194.00 **Parent#:** 12-194.00 **Length:** 0.200 **Description:** ADDRESS GEOMETRIC AND SAFETY ISSUES AND FUTURE CONGESTION MITIGATION ON KY 40 FROM 0.10 MILE WEST OF TEAYS BR. ROAD TO 0.10 MILE EAST OF TEAYS BR. ROAD.(12CCR) (2020CCN)
Plan Year: 2012 **Parent Year:** 2012 **Type of Work:** SAFETY(P)

Johnson KY-40 From MP 9.375 To 9.575

FUND	PHASE	2020	2021	2022	2023	2024	2025	2026	Phase Total
SPP	D	\$0	\$500,000	\$0	\$0	\$0	\$0	\$0	\$500,000
SPP	R	\$0	\$0	\$500,000	\$0	\$0	\$0	\$0	\$500,000
SPP	U	\$0	\$0	\$500,000	\$0	\$0	\$0	\$0	\$500,000
SPP	C	\$0	\$0	\$0	\$2,300,000	\$0	\$0	\$0	\$2,300,000
		\$0	\$500,000	\$1,000,000	\$2,300,000	\$0	\$0	\$0	\$3,800,000

Item#: 12-4307.00 **Parent#:** 12-4307.00 **Length:** 0.500 **Description:** INSTALL GUARDRAIL ON KY-172 IN JOHNSON COUNTY
Plan Year: 2020 **Parent Year:** 2020 **Type of Work:** SAF-GUARDRAIL(P)

Johnson KY-172 From MP 8.000 To 8.500

FUND	PHASE	2020	2021	2022	2023	2024	2025	2026	Phase Total
GR	C	\$0	\$0	\$106,000	\$0	\$0	\$0	\$0	\$106,000
		\$0	\$0	\$106,000	\$0	\$0	\$0	\$0	\$106,000

Item#: 12-4308.00 **Parent#:** 12-4308.00 **Length:** 0.500 **Description:** INSTALL GUARDRAIL ON KY-1750 IN JOHNSON COUNTY
Plan Year: 2020 **Parent Year:** 2020 **Type of Work:** SAF-GUARDRAIL(P)

Johnson KY-1750 From MP 0.000 To 0.500

FUND	PHASE	2020	2021	2022	2023	2024	2025	2026	Phase Total
GR	C	\$0	\$0	\$106,000	\$0	\$0	\$0	\$0	\$106,000
		\$0	\$0	\$106,000	\$0	\$0	\$0	\$0	\$106,000

**KENTUCKY TRANSPORTATION CABINET
SIX YEAR HIGHWAY PLAN
FY - 2020 THRU FY - 2026**

Item#: 12-4309.00 **Parent#:** 12-4309.00 **Length:** **Description:** INSTALL GUARDRAIL ON KY-1750 IN JOHNSON COUNTY
Plan Year: 2020 **Parent Year:** 2020 0.500 **Type of Work:** SAF-GUARDRAIL(P)
Johnson KY-1750 From MP 2.000 To 2.500

FUND	PHASE	2020	2021	2022	2023	2024	2025	2026	Phase Total
GR	C	\$0	\$0	\$106,000	\$0	\$0	\$0	\$0	\$106,000
		\$0	\$0	\$106,000	\$0	\$0	\$0	\$0	\$106,000

Item#: 12-4315.00 **Parent#:** 12-4315.00 **Length:** **Description:** INSTALL GUARDRAIL ON KY-172 IN JOHNSON COUNTY
Plan Year: 2020 **Parent Year:** 2020 0.500 **Type of Work:** SAF-GUARDRAIL(P)
Johnson KY-172 From MP 3.000 To 3.500

FUND	PHASE	2020	2021	2022	2023	2024	2025	2026	Phase Total
GR	C	\$0	\$106,000	\$0	\$0	\$0	\$0	\$0	\$106,000
		\$0	\$106,000	\$0	\$0	\$0	\$0	\$0	\$106,000

Item#: 12-4316.00 **Parent#:** 12-4316.00 **Length:** **Description:** INSTALL GUARDRAIL ON KY-172 IN JOHNSON COUNTY
Plan Year: 2020 **Parent Year:** 2020 0.500 **Type of Work:** SAF-GUARDRAIL(P)
Johnson KY-172 From MP 0.000 To 0.500

FUND	PHASE	2020	2021	2022	2023	2024	2025	2026	Phase Total
GR	C	\$0	\$0	\$106,000	\$0	\$0	\$0	\$0	\$106,000
		\$0	\$0	\$106,000	\$0	\$0	\$0	\$0	\$106,000

Item#: 12-4317.00 **Parent#:** 12-4317.00 **Length:** **Description:** INSTALL GUARDRAIL ON KY-825 IN JOHNSON COUNTY
Plan Year: 2020 **Parent Year:** 2020 0.250 **Type of Work:** SAF-GUARDRAIL(P)
Johnson KY-825 From MP 8.750 To 9.000

FUND	PHASE	2020	2021	2022	2023	2024	2025	2026	Phase Total
GR	C	\$0	\$0	\$53,000	\$0	\$0	\$0	\$0	\$53,000
		\$0	\$0	\$53,000	\$0	\$0	\$0	\$0	\$53,000

Item#: 12-4321.00 **Parent#:** 12-4321.00 **Length:** **Description:** INSTALL GUARDRAIL ON KY-825 IN JOHNSON COUNTY
Plan Year: 2020 **Parent Year:** 2020 0.120 **Type of Work:** SAF-GUARDRAIL(P)
Johnson KY-825 From MP 9.130 To 9.250

FUND	PHASE	2020	2021	2022	2023	2024	2025	2026	Phase Total
GR	C	\$0	\$0	\$25,000	\$0	\$0	\$0	\$0	\$25,000
		\$0	\$0	\$25,000	\$0	\$0	\$0	\$0	\$25,000

KENTUCKY TRANSPORTATION CABINET
SIX YEAR HIGHWAY PLAN
FY - 2020 THRU FY - 2026

Item#: 12-4322.00 **Parent#:** 12-4322.00 **Length** **Description:** INSTALL GUARDRAIL ON KY-825 IN JOHNSON COUNTY
Plan Year: 2020 **Parent Year:** 2020 0.320 **Type of Work:** SAF-GUARDRAIL(P)
Johnson KY-825 From MP 9.250 To 9.570

FUND	PHASE	2020	2021	2022	2023	2024	2025	2026	Phase Total
GR	C	\$0	\$0	\$69,000	\$0	\$0	\$0	\$0	\$69,000
		\$0	\$0	\$69,000	\$0	\$0	\$0	\$0	\$69,000

Item#: 12-4338.00 **Parent#:** 12-4338.00 **Length** **Description:** INSTALL GUARDRAIL ON KY-172 IN JOHNSON COUNTY
Plan Year: 2020 **Parent Year:** 2020 0.500 **Type of Work:** SAF-GUARDRAIL(P)
Johnson KY-172 From MP 0.500 To 1.000

FUND	PHASE	2020	2021	2022	2023	2024	2025	2026	Phase Total
GR	C	\$0	\$0	\$0	\$106,000	\$0	\$0	\$0	\$106,000
		\$0	\$0	\$0	\$106,000	\$0	\$0	\$0	\$106,000

Item#: 12-4339.00 **Parent#:** 12-4339.00 **Length** **Description:** INSTALL GUARDRAIL ON KY-2039 IN JOHNSON COUNTY
Plan Year: 2020 **Parent Year:** 2020 0.500 **Type of Work:** SAF-GUARDRAIL(P)
Johnson KY-2039 From MP 2.000 To 2.500

FUND	PHASE	2020	2021	2022	2023	2024	2025	2026	Phase Total
GR	C	\$0	\$0	\$0	\$106,000	\$0	\$0	\$0	\$106,000
		\$0	\$0	\$0	\$106,000	\$0	\$0	\$0	\$106,000

Item#: 12-4340.00 **Parent#:** 12-4340.00 **Length** **Description:** INSTALL GUARDRAIL ON KY-3224 IN JOHNSON COUNTY
Plan Year: 2020 **Parent Year:** 2020 0.330 **Type of Work:** SAF-GUARDRAIL(P)
Johnson KY-3224 From MP 1.000 To 1.330

FUND	PHASE	2020	2021	2022	2023	2024	2025	2026	Phase Total
GR	C	\$0	\$0	\$0	\$71,000	\$0	\$0	\$0	\$71,000
		\$0	\$0	\$0	\$71,000	\$0	\$0	\$0	\$71,000

Item#: 12-4341.00 **Parent#:** 12-4341.00 **Length** **Description:** INSTALL GUARDRAIL ON KY-3224 IN JOHNSON COUNTY
Plan Year: 2020 **Parent Year:** 2020 0.330 **Type of Work:** SAF-GUARDRAIL(P)
Johnson KY-3224 From MP 1.330 To 1.660

FUND	PHASE	2020	2021	2022	2023	2024	2025	2026	Phase Total
GR	C	\$0	\$0	\$0	\$71,000	\$0	\$0	\$0	\$71,000
		\$0	\$0	\$0	\$71,000	\$0	\$0	\$0	\$71,000

**KENTUCKY TRANSPORTATION CABINET
SIX YEAR HIGHWAY PLAN
FY - 2020 THRU FY - 2026**

Item#: 12-4391.00 **Parent#:** 12-4391.00 **Length:** **Description:** INSTALL GUARDRAIL ON KY-1092 IN JOHNSON COUNTY
Plan Year: 2020 **Parent Year:** 2020 0.500 **Type of Work:** SAF-GUARDRAIL(P)
Johnson KY-1092 From MP 1.500 To 2.000

FUND	PHASE	2020	2021	2022	2023	2024	2025	2026	Phase Total
GR	C	\$0	\$0	\$0	\$0	\$0	\$106,000	\$0	\$106,000
		\$0	\$0	\$0	\$0	\$0	\$106,000	\$0	\$106,000

Item#: 12-4392.00 **Parent#:** 12-4392.00 **Length:** **Description:** INSTALL GUARDRAIL ON KY-201 IN JOHNSON COUNTY
Plan Year: 2020 **Parent Year:** 2020 0.420 **Type of Work:** SAF-GUARDRAIL(P)
Johnson KY-201 From MP 6.350 To 6.770

FUND	PHASE	2020	2021	2022	2023	2024	2025	2026	Phase Total
GR	C	\$0	\$0	\$0	\$0	\$0	\$89,000	\$0	\$89,000
		\$0	\$0	\$0	\$0	\$0	\$89,000	\$0	\$89,000

Item#: 12-4393.00 **Parent#:** 12-4393.00 **Length:** **Description:** INSTALL GUARDRAIL ON KY-40 IN JOHNSON COUNTY
Plan Year: 2020 **Parent Year:** 2020 0.490 **Type of Work:** SAF-GUARDRAIL(P)
Johnson KY-40 From MP 3.350 To 3.840

FUND	PHASE	2020	2021	2022	2023	2024	2025	2026	Phase Total
GR	C	\$0	\$0	\$0	\$0	\$0	\$105,000	\$0	\$105,000
		\$0	\$0	\$0	\$0	\$0	\$105,000	\$0	\$105,000

Item#: 12-4394.00 **Parent#:** 12-4394.00 **Length:** **Description:** INSTALL GUARDRAIL ON KY-580 IN JOHNSON COUNTY
Plan Year: 2020 **Parent Year:** 2020 0.500 **Type of Work:** SAF-GUARDRAIL(P)
Johnson KY-580 From MP 6.500 To 7.000

FUND	PHASE	2020	2021	2022	2023	2024	2025	2026	Phase Total
GR	C	\$0	\$0	\$0	\$0	\$0	\$106,000	\$0	\$106,000
		\$0	\$0	\$0	\$0	\$0	\$106,000	\$0	\$106,000

Item#: 12-4401.00 **Parent#:** 12-4401.00 **Length:** **Description:** INSTALL GUARDRAIL ON KY-1107 IN JOHNSON COUNTY
Plan Year: 2020 **Parent Year:** 2020 0.350 **Type of Work:** SAF-GUARDRAIL(P)
Johnson KY-1107 From MP 1.300 To 1.650

FUND	PHASE	2020	2021	2022	2023	2024	2025	2026	Phase Total
GR	C	\$0	\$74,000	\$0	\$0	\$0	\$0	\$0	\$74,000
		\$0	\$74,000	\$0	\$0	\$0	\$0	\$0	\$74,000

**KENTUCKY TRANSPORTATION CABINET
SIX YEAR HIGHWAY PLAN
FY - 2020 THRU FY - 2026**

Item#: 12-4433.00 **Parent#:** 12-4433.00 **Length** **Description:** INSTALL GUARDRAIL ON KY-3387 IN JOHNSON COUNTY
Plan Year: 2020 **Parent Year:** 2020 0.300 **Type of Work:** SAF-GUARDRAIL(P)
Johnson KY-3387 From MP 0.000 To 0.300

FUND	PHASE	2020	2021	2022	2023	2024	2025	2026	Phase Total
GR	C	\$0	\$0	\$0	\$0	\$0	\$0	\$64,000	\$64,000
		\$0	\$0	\$0	\$0	\$0	\$0	\$64,000	\$64,000

Item#: 12-4465.00 **Parent#:** 12-4465.00 **Length** **Description:** INSTALL GUARDRAIL ON KY-1750 IN JOHNSON COUNTY
Plan Year: 2020 **Parent Year:** 2020 0.500 **Type of Work:** SAF-GUARDRAIL(P)
Johnson KY-1750 From MP 1.000 To 1.500

FUND	PHASE	2020	2021	2022	2023	2024	2025	2026	Phase Total
GR	C	\$0	\$106,000	\$0	\$0	\$0	\$0	\$0	\$106,000
		\$0	\$106,000	\$0	\$0	\$0	\$0	\$0	\$106,000

Item#: 12-4476.00 **Parent#:** 12-4476.00 **Length** **Description:** INSTALL GUARDRAIL ON KY-1107 IN JOHNSON COUNTY
Plan Year: 2020 **Parent Year:** 2020 0.350 **Type of Work:** SAF-GUARDRAIL(P)
Johnson KY-1107 From MP 1.650 To 2.000

FUND	PHASE	2020	2021	2022	2023	2024	2025	2026	Phase Total
GR	C	\$0	\$74,000	\$0	\$0	\$0	\$0	\$0	\$74,000
		\$0	\$74,000	\$0	\$0	\$0	\$0	\$0	\$74,000

Item#: 12-4477.00 **Parent#:** 12-4477.00 **Length** **Description:** INSTALL GUARDRAIL ON KY-3224 IN JOHNSON COUNTY
Plan Year: 2020 **Parent Year:** 2020 0.330 **Type of Work:** SAF-GUARDRAIL(P)
Johnson KY-3224 From MP 3.000 To 3.330

FUND	PHASE	2020	2021	2022	2023	2024	2025	2026	Phase Total
GR	C	\$0	\$71,000	\$0	\$0	\$0	\$0	\$0	\$71,000
		\$0	\$71,000	\$0	\$0	\$0	\$0	\$0	\$71,000

Item#: 12-4478.00 **Parent#:** 12-4478.00 **Length** **Description:** INSTALL GUARDRAIL ON KY-580 IN JOHNSON COUNTY
Plan Year: 2020 **Parent Year:** 2020 0.235 **Type of Work:** SAF-GUARDRAIL(P)
Johnson KY-580 From MP 1.765 To 2.000

FUND	PHASE	2020	2021	2022	2023	2024	2025	2026	Phase Total
GR	C	\$0	\$50,000	\$0	\$0	\$0	\$0	\$0	\$50,000
		\$0	\$50,000	\$0	\$0	\$0	\$0	\$0	\$50,000

KENTUCKY TRANSPORTATION CABINET
SIX YEAR HIGHWAY PLAN
FY - 2020 THRU FY - 2026

Item#: 6-162.10 **Parent#:** 6-162.01 **Length:** **Description:** IMPROVE SAFETY AND REDUCE CONGESTION ON KY-1303 FROM KY-536 TO BEECHGROVE ELEMENTARY (PRIORITY SECTION 4). DESIGN PHASE UNDER PARENT NO. 6-162.01. (2012BOP)(16CCR)(18CCR)
Plan Year: 2016 **Parent Year:** 2008 1.100
Type of Work: RECONSTRUCTION(O)

Kenton KY-1303 From MP 0.000 To 1.100

FUND	PHASE	2020	2021	2022	2023	2024	2025	2026	Phase Total
FED	R	\$0	\$0	\$3,660,000	\$0	\$0	\$0	\$0	\$3,660,000
FED	U	\$0	\$0	\$0	\$4,110,000	\$0	\$0	\$0	\$4,110,000
FED	C	\$0	\$0	\$0	\$0	\$11,560,000	\$0	\$0	\$11,560,000
		\$0	\$0	\$3,660,000	\$4,110,000	\$11,560,000	\$0	\$0	\$19,330,000

Item#: 6-162.20 **Parent#:** 6-162.01 **Length:** **Description:** IMPROVE SAFETY AND REDUCE CONGESTION ON KY-536 FROM THE WEST END OF THE NS RAILROAD BRIDGE (B91) TO KY-1303 (PRIORITY SECTION 1). DESIGN PHASE UNDER PARENT NO. 6-162.01. (16CCN)(18CCR)
Plan Year: 2016 **Parent Year:** 2008 1.444
Type of Work: RECONSTRUCTION(O)

Kenton KY-536 From MP 0.000 To 1.061
Boone KY-536 From MP 14.363 To 14.746

FUND	PHASE	2020	2021	2022	2023	2024	2025	2026	Phase Total
FED	C	\$0	\$11,250,000	\$0	\$0	\$0	\$0	\$0	\$11,250,000
		\$0	\$11,250,000	\$0	\$0	\$0	\$0	\$0	\$11,250,000

Item#: 6-162.30 **Parent#:** 6-162.01 **Length:** **Description:** IMPROVE SAFETY AND REDUCE CONGESTION ON KY-536 FROM KY 1303 TO WILLIAMSWOOD ROAD/CALVARY DRIVE (PRIORITY SECTION 2). DESIGN PHASE UNDER PARENT NO. 6-162.01. (2012BOP)(18CCN) (2020CCR)
Plan Year: 2018 **Parent Year:** 2008 1.481
Type of Work: SAFETY(P)

Kenton KY-536 From MP 1.061 To 2.542

FUND	PHASE	2020	2021	2022	2023	2024	2025	2026	Phase Total
FED	R	\$0	\$3,500,000	\$0	\$0	\$0	\$0	\$0	\$3,500,000
FED	U	\$0	\$1,950,000	\$0	\$0	\$0	\$0	\$0	\$1,950,000
FED	C	\$0	\$0	\$0	\$16,230,000	\$0	\$0	\$0	\$16,230,000
		\$0	\$5,450,000	\$0	\$16,230,000	\$0	\$0	\$0	\$21,680,000

**KENTUCKY TRANSPORTATION CABINET
SIX YEAR HIGHWAY PLAN
FY - 2020 THRU FY - 2026**

Item#: 6-162.40 **Parent#:** 6-162.01 **Length:** **Description:** IMPROVE SAFETY AND REDUCE CONGESTION ON KY-536 FROM WILLIAMSWOOD ROAD/
Plan Year: 2018 **Parent Year:** 2008 1.934 **Type of Work:** CALVARY DRIVE TO KY-17 (PRIORITY SECTION 3). DESIGN PHASE UNDER PARENT NO.
6-162.01. (2012BOP)(18CCR) (2020CCR)
Type of Work: RECONSTRUCTION(O)

Kenton KY-536 From MP 2.542 To 4.476

FUND	PHASE	2020	2021	2022	2023	2024	2025	2026	Phase Total
FED	R	\$0	\$0	\$13,980,000	\$0	\$0	\$0	\$0	\$13,980,000
FED	U	\$0	\$0	\$0	\$1,760,000	\$0	\$0	\$0	\$1,760,000
FED	C	\$0	\$0	\$0	\$0	\$23,790,000	\$0	\$0	\$23,790,000
		\$0	\$0	\$13,980,000	\$1,760,000	\$23,790,000	\$0	\$0	\$39,530,000

Item#: 6-449.00 **Parent#:** 6-449.00 **Length:** **Description:** IMPROVE SAFETY AND REDUCE CONGESTION ON KY-17 AT THE I-275 INTERCHANGE.
Plan Year: 2018 **Parent Year:** 2018 0.750 **Type of Work:** (18CCR) (2020CCR)
Type of Work: CONGESTION MITIGTN(O)

Kenton KY-17 From MP 18.150 To 18.900

FUND	PHASE	2020	2021	2022	2023	2024	2025	2026	Phase Total
FED	R	\$0	\$0	\$200,000	\$0	\$0	\$0	\$0	\$200,000
FED	U	\$0	\$0	\$350,000	\$0	\$0	\$0	\$0	\$350,000
FED	C	\$0	\$0	\$0	\$0	\$0	\$3,790,000	\$0	\$3,790,000
		\$0	\$0	\$550,000	\$0	\$0	\$3,790,000	\$0	\$4,340,000

Item#: 6-450.00 **Parent#:** 6-450.00 **Length:** **Description:** IMPROVE SAFETY AND REDUCE CONGESTION ALONG KY-1303 (TURKEYFOOT RD) FROM
Plan Year: 2018 **Parent Year:** 2018 1.238 **Type of Work:** DUDLEY RD TO US-25 (DIXIE HWY). (18CCR) (2020CCR)
Type of Work: CONGESTION MITIGTN(O)

Kenton KY-1303 From MP 5.010 To 6.248

FUND	PHASE	2020	2021	2022	2023	2024	2025	2026	Phase Total
FED	D	\$0	\$3,500,000	\$0	\$0	\$0	\$0	\$0	\$3,500,000
FED	R	\$0	\$0	\$3,680,000	\$0	\$0	\$0	\$0	\$3,680,000
FED	U	\$0	\$0	\$0	\$2,600,000	\$0	\$0	\$0	\$2,600,000
		\$0	\$3,500,000	\$3,680,000	\$2,600,000	\$0	\$0	\$0	\$9,780,000

KENTUCKY TRANSPORTATION CABINET
SIX YEAR HIGHWAY PLAN
FY - 2020 THRU FY - 2026

Item#: 6-1070.00 **Parent#:** 6-1070.00 **Length** **Description:** WEST 15TH STREET; ADDRESS DEFICIENCIES OF BRIDGE AND APPROACHES OVER CSX
Plan Year: 2008 **Parent Year:** 2008 **0.079** **RR IN COVINGTON. (059C00029N)(12CCR)(SD)**
Type of Work: AM-BRIDGE (P)

Kenton CS-2097 From MP 0.144 To 0.223

FUND	PHASE	2020	2021	2022	2023	2024	2025	2026	Phase Total
BR	R	\$100,000	\$0	\$0	\$0	\$0	\$0	\$0	\$100,000
BR	U	\$150,000	\$0	\$0	\$0	\$0	\$0	\$0	\$150,000
BR	C	\$2,000,000	\$0	\$0	\$0	\$0	\$0	\$0	\$2,000,000
		\$2,250,000	\$0	\$0	\$0	\$0	\$0	\$0	\$2,250,000

Item#: 6-1086.00 **Parent#:** 6-1086.00 **Length** **Description:** ADDRESS DEFICIENCIES OF BRIDGE OVER LICKING RIVER ON WEST 4TH STREET (KY 8)
Plan Year: 2018 **Parent Year:** 2018 **0.252** **IN COVINGTON/NEWPORT AT KENTON/CAMPBELL CO LN. (059B00037N) *CAMPBELL CO**
Type of Work: AM-BRIDGE (P)
MPS ARE 0.0-0.19 (2020CCR)

Kenton KY-8 From MP 7.600 To 7.662
Campbell KY-8 From MP 0.000 To 0.190

FUND	PHASE	2020	2021	2022	2023	2024	2025	2026	Phase Total
FED	D	\$0	\$4,390,000	\$0	\$0	\$0	\$0	\$0	\$4,390,000
FED	R	\$0	\$0	\$0	\$2,690,000	\$0	\$0	\$0	\$2,690,000
FED	U	\$0	\$0	\$0	\$0	\$1,270,000	\$0	\$0	\$1,270,000
		\$0	\$4,390,000	\$0	\$2,690,000	\$1,270,000	\$0	\$0	\$8,350,000

Item#: 6-4306.00 **Parent#:** 6-4306.00 **Length** **Description:** INSTALL GUARDRAIL ON KY-17 IN KENTON COUNTY
Plan Year: 2020 **Parent Year:** 2020 **0.060** **Type of Work:** SAF-GUARDRAIL(P)

Kenton KY-17 From MP 5.730 To 5.790

FUND	PHASE	2020	2021	2022	2023	2024	2025	2026	Phase Total
GR	C	\$0	\$12,000	\$0	\$0	\$0	\$0	\$0	\$12,000
		\$0	\$12,000	\$0	\$0	\$0	\$0	\$0	\$12,000

Item#: 6-4313.00 **Parent#:** 6-4313.00 **Length** **Description:** INSTALL GUARDRAIL ON KY-3716 IN KENTON COUNTY
Plan Year: 2020 **Parent Year:** 2020 **0.050** **Type of Work:** SAF-GUARDRAIL(P)

Kenton KY-3716 From MP 2.250 To 2.300

FUND	PHASE	2020	2021	2022	2023	2024	2025	2026	Phase Total
GR	C	\$0	\$0	\$0	\$0	\$11,000	\$0	\$0	\$11,000
		\$0	\$0	\$0	\$0	\$11,000	\$0	\$0	\$11,000

**KENTUCKY TRANSPORTATION CABINET
SIX YEAR HIGHWAY PLAN
FY - 2020 THRU FY - 2026**

Item#: 6-4316.00 **Parent#:** 6-4316.00 **Length** **Description:** INSTALL GUARDRAIL ON KY-8 IN KENTON COUNTY
Plan Year: 2020 **Parent Year:** 2020 0.240 **Type of Work:** SAF-GUARDRAIL(P)
Kenton KY-8 From MP 2.370 To 2.610

FUND	PHASE	2020	2021	2022	2023	2024	2025	2026	Phase Total
GR	C	\$0	\$0	\$0	\$0	\$0	\$0	\$51,000	\$51,000
		\$0	\$0	\$0	\$0	\$0	\$0	\$51,000	\$51,000

Item#: 6-4319.00 **Parent#:** 6-4319.00 **Length** **Description:** INSTALL GUARDRAIL ON KY-177 IN KENTON COUNTY
Plan Year: 2020 **Parent Year:** 2020 0.020 **Type of Work:** SAF-GUARDRAIL(P)
Kenton KY-177 From MP 15.970 To 15.990

FUND	PHASE	2020	2021	2022	2023	2024	2025	2026	Phase Total
GR	C	\$0	\$5,000	\$0	\$0	\$0	\$0	\$0	\$5,000
		\$0	\$5,000	\$0	\$0	\$0	\$0	\$0	\$5,000

Item#: 6-8307.10 **Parent#:** 6-8307.00 **Length** **Description:** IMPROVE HANDS PIKE (KY-1501) FROM KY-17 TO CRYSTAL LAKE DRIVE.(12CCR)(14CCR)
Plan Year: 2012 **Parent Year:** 2006 1.032 **Type of Work:** RECONSTRUCTION(O)
Kenton KY-1501 From MP 0.000 To 1.032

FUND	PHASE	2020	2021	2022	2023	2024	2025	2026	Phase Total
FED	C	\$0	\$8,010,000	\$0	\$0	\$0	\$0	\$0	\$8,010,000
		\$0	\$8,010,000	\$0	\$0	\$0	\$0	\$0	\$8,010,000

Item#: 6-8916.00 **Parent#:** 6-8916.00 **Length** **Description:** EXTEND HOUSTON ROAD TO CINEMA PROPERTY. (16CCN)(18CCN) (2020CCR)
Plan Year: 2016 **Parent Year:** 2016 0.310 **Type of Work:** NEW ROUTE(O)
Kenton CS-3000 From MP 0.000 To 0.310

FUND	PHASE	2020	2021	2022	2023	2024	2025	2026	Phase Total
SPP	R	\$0	\$530,000	\$0	\$0	\$0	\$0	\$0	\$530,000
SPP	U	\$0	\$520,000	\$0	\$0	\$0	\$0	\$0	\$520,000
SPP	C	\$0	\$0	\$3,790,000	\$0	\$0	\$0	\$0	\$3,790,000
		\$0	\$1,050,000	\$3,790,000	\$0	\$0	\$0	\$0	\$4,840,000

KENTUCKY TRANSPORTATION CABINET
SIX YEAR HIGHWAY PLAN
FY - 2020 THRU FY - 2026

Item#: 6-8951.00 **Parent#:** 6-8951.00 **Length:** 0.084 **Description:** IMPROVE EXISTING ALIGNMENT WITH BUTTERMILK PIKE, ORPHANAGE ROAD, AND US 25. FT. MITCHELL WILL PAY \$50,000 TOWARD DESIGN. (16CCN)(18CCN) (2020CCR)
Plan Year: 2016 **Parent Year:** 2016 **Type of Work:** RECONSTRUCTION(O)

Kenton US-25 From MP 8.583 To 8.667

FUND	PHASE	2020	2021	2022	2023	2024	2025	2026	Phase Total
FED	D	\$0	\$570,000	\$0	\$0	\$0	\$0	\$0	\$570,000
FED	R	\$0	\$0	\$5,000,000	\$0	\$0	\$0	\$0	\$5,000,000
FED	U	\$0	\$0	\$0	\$0	\$2,340,000	\$0	\$0	\$2,340,000
FED	C	\$0	\$0	\$0	\$0	\$0	\$5,000,000	\$0	\$5,000,000
		\$0	\$570,000	\$5,000,000	\$0	\$2,340,000	\$5,000,000	\$0	\$12,910,000

Item#: 6-10005.00 **Parent#:** 6-10005.00 **Length:** 0.372 **Description:** ADDRESS DEFICIENCIES ON JOHN A. ROEBLING BRIDGE OVER OHIO RIVER. (059B00048N)(BSBP)
Plan Year: 2018 **Parent Year:** 2018 **Type of Work:** AM-BRIDGE (P)

Kenton KY-17 From MP 23.949 To 24.321

FUND	PHASE	2020	2021	2022	2023	2024	2025	2026	Phase Total
BR	C	\$0	\$9,000,000	\$0	\$0	\$0	\$0	\$0	\$9,000,000
		\$0	\$9,000,000	\$0	\$0	\$0	\$0	\$0	\$9,000,000

Item#: 6-10006.00 **Parent#:** 6-10006.00 **Length:** 0.389 **Description:** JOINT REPLACEMENT AND PREVENTIVE MAINTENANCE ON CLAY WADE BAILEY BRIDGE OVER THE OHIO RIVER. JOINT PROJECT WITH OHIO. (059B00049N)
Plan Year: 2018 **Parent Year:** 2018 **Type of Work:** AM-BRIDGE (P)

Kenton US-25 From MP 13.587 To 13.976

FUND	PHASE	2020	2021	2022	2023	2024	2025	2026	Phase Total
BR	C	\$1,000,000	\$0	\$0	\$0	\$0	\$0	\$0	\$1,000,000
		\$1,000,000	\$0	\$0	\$0	\$0	\$0	\$0	\$1,000,000

Item#: 6-20031.00 **Parent#:** 6-20031.00 **Length:** 3.176 **Description:** ADDRESS PAVEMENT CONDITION OF I-075 NON-CARDINAL DIRECTION(S) FROM MILEPOINT 166.263 TO MILEPOINT 169.439
Plan Year: 2018 **Parent Year:** 2018 **Type of Work:** AM-PAVEMENT (INT)(P)

Kenton I -75 From MP 166.263 To 169.439

FUND	PHASE	2020	2021	2022	2023	2024	2025	2026	Phase Total
PM	D	\$0	\$0	\$390,000	\$0	\$0	\$0	\$0	\$390,000
PM	C	\$0	\$0	\$0	\$1,900,000	\$2,000,000	\$0	\$0	\$3,900,000
		\$0	\$0	\$390,000	\$1,900,000	\$2,000,000	\$0	\$0	\$4,290,000

KENTUCKY TRANSPORTATION CABINET
SIX YEAR HIGHWAY PLAN
FY - 2020 THRU FY - 2026

Item#: 6-20037.00 **Parent#:** 6-20037.00 **Length:** **Description:** ADDRESS PAVEMENT CONDITION OF PCC PAVEMENT ON I-275 BOTH DIRECTION(S)
Plan Year: 2018 **Parent Year:** 2018 4.716 **Type of Work:** FROM MILEPOINT 77.759 TO MILEPOINT 79.796 (2020CCR)
Kenton I -275 From MP 77.759 To 82.475 **Type of Work:** AM-PAVEMENT (INT)(P)

FUND	PHASE	2020	2021	2022	2023	2024	2025	2026	Phase Total
PM	D	\$0	\$0	\$0	\$725,000	\$0	\$0	\$0	\$725,000
PM	C	\$0	\$0	\$0	\$0	\$3,250,000	\$4,000,000	\$0	\$7,250,000
		\$0	\$0	\$0	\$725,000	\$3,250,000	\$4,000,000	\$0	\$7,975,000

Item#: 6-20040.00 **Parent#:** 6-20040.00 **Length:** **Description:** ADDRESS PAVEMENT CONDITION OF PCC PAVEMENT
Plan Year: 2018 **Parent Year:** 2018 1.000 **Type of Work:** AM-PAVEMENT (PRI)(P)
Kenton KY-16 From MP 13.900 To 14.900

FUND	PHASE	2020	2021	2022	2023	2024	2025	2026	Phase Total
PM	D	\$0	\$0	\$0	\$0	\$400,000	\$0	\$0	\$400,000
PM	C	\$0	\$0	\$0	\$0	\$0	\$2,000,000	\$2,000,000	\$4,000,000
		\$0	\$0	\$0	\$0	\$400,000	\$2,000,000	\$2,000,000	\$4,400,000

Item#: 6-20044.00 **Parent#:** 6-20044.00 **Length:** **Description:** ADDRESS PAVEMENT CONDITION OF PCC PAVEMENT
Plan Year: 2018 **Parent Year:** 2018 0.491 **Type of Work:** AM-PAVEMENT (PRI)(P)
Kenton KY-236 From MP 2.131 To 2.622

FUND	PHASE	2020	2021	2022	2023	2024	2025	2026	Phase Total
PM	D	\$0	\$0	\$0	\$0	\$0	\$0	\$30,000	\$30,000
PM	C	\$0	\$0	\$0	\$0	\$0	\$0	\$300,000	\$300,000
		\$0	\$0	\$0	\$0	\$0	\$0	\$330,000	\$330,000

Item#: 6-20045.00 **Parent#:** 6-20045.00 **Length:** **Description:** ADDRESS PAVEMENT CONDITION OF PCC PAVEMENT
Plan Year: 2018 **Parent Year:** 2018 0.341 **Type of Work:** AM-PAVEMENT (PRI)(P)
Kenton KY-1072 From MP 2.489 To 2.830

FUND	PHASE	2020	2021	2022	2023	2024	2025	2026	Phase Total
PM	D	\$0	\$0	\$0	\$0	\$0	\$20,000	\$0	\$20,000
PM	C	\$0	\$0	\$0	\$0	\$0	\$200,000	\$0	\$200,000
		\$0	\$0	\$0	\$0	\$0	\$220,000	\$0	\$220,000

**KENTUCKY TRANSPORTATION CABINET
SIX YEAR HIGHWAY PLAN
FY - 2020 THRU FY - 2026**

Item#: 6-20046.00 **Parent#:** 6-20046.00 **Length:** 2.200 **Description:** ADDRESS PAVEMENT CONDITION OF AC PAVEMENT
Plan Year: 2018 **Parent Year:** 2018 **Type of Work:** AM-PAVEMENT (PRI)(P)

Kenton US-25 From MP 8.650 To 10.850

FUND	PHASE	2020	2021	2022	2023	2024	2025	2026	Phase Total
PM	D	\$0	\$0	\$0	\$0	\$125,000	\$0	\$0	\$125,000
PM	C	\$0	\$0	\$0	\$0	\$1,250,000	\$0	\$0	\$1,250,000
		\$0	\$0	\$0	\$0	\$1,375,000	\$0	\$0	\$1,375,000

Item#: 6-20051.00 **Parent#:** 6-20051.00 **Length:** 6.820 **Description:** ADDRESS PAVEMENT CONDITION ON KY-177 FROM MILEPOINT 9.17 TO MILEPOINT 15.99
Plan Year: 2018 **Parent Year:** 2018 (2020CCR) **Type of Work:** AM-PAVEMENT (PRI)(P)

Kenton KY-177 From MP 9.170 To 15.990

FUND	PHASE	2020	2021	2022	2023	2024	2025	2026	Phase Total
PM	C	\$0	\$0	\$893,000	\$0	\$0	\$0	\$0	\$893,000
		\$0	\$0	\$893,000	\$0	\$0	\$0	\$0	\$893,000

Item#: 6-80002.00 **Parent#:** 6-80002.00 **Length:** 1.227 **Description:** RECONSTRUCT KY 236 (STEVENSON ROAD) FROM ALICE STREET TO JACQUELINE
Plan Year: 2018 **Parent Year:** 2018 DRIVE.(18CCN) (2020CCR) **Type of Work:** RECONSTRUCTION(O)

Kenton KY-236 From MP 0.141 To 1.368

FUND	PHASE	2020	2021	2022	2023	2024	2025	2026	Phase Total
SPP	D	\$0	\$840,000	\$0	\$0	\$0	\$0	\$0	\$840,000
SPP	R	\$0	\$0	\$1,660,000	\$0	\$0	\$0	\$0	\$1,660,000
SPP	U	\$0	\$0	\$0	\$1,630,000	\$0	\$0	\$0	\$1,630,000
SPP	C	\$0	\$0	\$0	\$0	\$6,450,000	\$0	\$0	\$6,450,000
		\$0	\$840,000	\$1,660,000	\$1,630,000	\$6,450,000	\$0	\$0	\$10,580,000

Item#: 6-80104.00 **Parent#:** 6-80104.00 **Length:** 2.332 **Description:** RESURFACE AND REPAIR MEDIAN ON KY 17 FROM PIONEER PARK TO KYLES LANE
Plan Year: 2020 **Parent Year:** 2020 (2020CCN) **Type of Work:** SAFETY(P)

Kenton KY-17 From MP 17.268 To 19.600

FUND	PHASE	2020	2021	2022	2023	2024	2025	2026	Phase Total
SPP	D	\$0	\$50,000	\$0	\$0	\$0	\$0	\$0	\$50,000
SPP	C	\$0	\$0	\$2,010,000	\$0	\$0	\$0	\$0	\$2,010,000
		\$0	\$50,000	\$2,010,000	\$0	\$0	\$0	\$0	\$2,060,000

**KENTUCKY TRANSPORTATION CABINET
SIX YEAR HIGHWAY PLAN
FY - 2020 THRU FY - 2026**

Item#: 6-80105.00 **Parent#:** 6-80105.00 **Length:** 0.804 **Description:** WIDEN KENTON LANDS ROAD FROM US 25 TO RIGGS ROAD (2020CCN)
Plan Year: 2020 **Parent Year:** 2020 **Type of Work:** MINOR WIDENING(O)
Kenton KY-2373 From MP 0.000 To 0.804

FUND	PHASE	2020	2021	2022	2023	2024	2025	2026	Phase Total
SPP	D	\$0	\$0	\$0	\$3,000,000	\$0	\$0	\$0	\$3,000,000
SPP	R	\$0	\$0	\$0	\$0	\$13,100,000	\$0	\$0	\$13,100,000
SPP	U	\$0	\$0	\$0	\$0	\$0	\$2,600,000	\$0	\$2,600,000
SPP	C	\$0	\$0	\$0	\$0	\$0	\$0	\$20,000,000	\$20,000,000
		\$0	\$0	\$0	\$3,000,000	\$13,100,000	\$2,600,000	\$20,000,000	\$38,700,000

Item#: 6-80106.00 **Parent#:** 6-80106.00 **Length:** 0.326 **Description:** IMPROVE NORTHBOUND ENTRANCE RAMP ONTO I 75 FROM KYLES LANE (KY 1072)
Plan Year: 2020 **Parent Year:** 2020 **Type of Work:** CONGESTION MITIGTN(O)
Kenton I-75 From MP 0.000 To 0.326

FUND	PHASE	2020	2021	2022	2023	2024	2025	2026	Phase Total
SPP	D	\$0	\$0	\$500,000	\$0	\$0	\$0	\$0	\$500,000
SPP	R	\$0	\$0	\$0	\$1,275,000	\$0	\$0	\$0	\$1,275,000
SPP	U	\$0	\$0	\$0	\$0	\$250,000	\$0	\$0	\$250,000
SPP	C	\$0	\$0	\$0	\$0	\$0	\$5,180,000	\$0	\$5,180,000
		\$0	\$0	\$500,000	\$1,275,000	\$250,000	\$5,180,000	\$0	\$7,205,000

Item#: 12-4310.00 **Parent#:** 12-4310.00 **Length:** 0.250 **Description:** INSTALL GUARDRAIL ON KY-1231 IN KNOTT COUNTY
Plan Year: 2020 **Parent Year:** 2020 **Type of Work:** SAF-GUARDRAIL(P)
Knott KY-1231 From MP 7.420 To 7.670

FUND	PHASE	2020	2021	2022	2023	2024	2025	2026	Phase Total
GR	C	\$0	\$0	\$53,000	\$0	\$0	\$0	\$0	\$53,000
		\$0	\$0	\$53,000	\$0	\$0	\$0	\$0	\$53,000

Item#: 12-4323.00 **Parent#:** 12-4323.00 **Length:** 0.350 **Description:** INSTALL GUARDRAIL ON KY-1088 IN KNOTT COUNTY
Plan Year: 2020 **Parent Year:** 2020 **Type of Work:** SAF-GUARDRAIL(P)
Knott KY-1088 From MP 0.750 To 1.100

FUND	PHASE	2020	2021	2022	2023	2024	2025	2026	Phase Total
GR	C	\$0	\$0	\$73,000	\$0	\$0	\$0	\$0	\$73,000
		\$0	\$0	\$73,000	\$0	\$0	\$0	\$0	\$73,000

**KENTUCKY TRANSPORTATION CABINET
SIX YEAR HIGHWAY PLAN
FY - 2020 THRU FY - 2026**

Item#: 12-4324.00 **Parent#:** 12-4324.00 **Length** **Description:** INSTALL GUARDRAIL ON KY-1088 IN KNOTT COUNTY
Plan Year: 2020 **Parent Year:** 2020 0.260 **Type of Work:** SAF-GUARDRAIL(P)
Knott KY-1088 From MP 2.180 To 2.440

FUND	PHASE	2020	2021	2022	2023	2024	2025	2026	Phase Total
GR	C	\$0	\$0	\$55,000	\$0	\$0	\$0	\$0	\$55,000
		\$0	\$0	\$55,000	\$0	\$0	\$0	\$0	\$55,000

Item#: 12-4325.00 **Parent#:** 12-4325.00 **Length** **Description:** INSTALL GUARDRAIL ON KY-1231 IN KNOTT COUNTY
Plan Year: 2020 **Parent Year:** 2020 0.290 **Type of Work:** SAF-GUARDRAIL(P)
Knott KY-1231 From MP 6.140 To 6.430

FUND	PHASE	2020	2021	2022	2023	2024	2025	2026	Phase Total
GR	C	\$0	\$0	\$63,000	\$0	\$0	\$0	\$0	\$63,000
		\$0	\$0	\$63,000	\$0	\$0	\$0	\$0	\$63,000

Item#: 12-4334.00 **Parent#:** 12-4334.00 **Length** **Description:** INSTALL GUARDRAIL ON KY-582 IN KNOTT COUNTY
Plan Year: 2020 **Parent Year:** 2020 0.210 **Type of Work:** SAF-GUARDRAIL(P)
Knott KY-582 From MP 5.390 To 5.600

FUND	PHASE	2020	2021	2022	2023	2024	2025	2026	Phase Total
GR	C	\$0	\$44,000	\$0	\$0	\$0	\$0	\$0	\$44,000
		\$0	\$44,000	\$0	\$0	\$0	\$0	\$0	\$44,000

Item#: 12-4342.00 **Parent#:** 12-4342.00 **Length** **Description:** INSTALL GUARDRAIL ON KY-1088 IN KNOTT COUNTY
Plan Year: 2020 **Parent Year:** 2020 0.230 **Type of Work:** SAF-GUARDRAIL(P)
Knott KY-1088 From MP 1.950 To 2.180

FUND	PHASE	2020	2021	2022	2023	2024	2025	2026	Phase Total
GR	C	\$0	\$0	\$0	\$50,000	\$0	\$0	\$0	\$50,000
		\$0	\$0	\$0	\$50,000	\$0	\$0	\$0	\$50,000

Item#: 12-4357.00 **Parent#:** 12-4357.00 **Length** **Description:** INSTALL GUARDRAIL ON KY-160 IN KNOTT COUNTY
Plan Year: 2020 **Parent Year:** 2020 0.020 **Type of Work:** SAF-GUARDRAIL(P)
Knott KY-160 From MP 9.860 To 9.880

FUND	PHASE	2020	2021	2022	2023	2024	2025	2026	Phase Total
GR	C	\$0	\$0	\$0	\$0	\$5,000	\$0	\$0	\$5,000
		\$0	\$0	\$0	\$0	\$5,000	\$0	\$0	\$5,000

KENTUCKY TRANSPORTATION CABINET
SIX YEAR HIGHWAY PLAN
FY - 2020 THRU FY - 2026

Item#: 12-4375.00 **Parent#:** 12-4375.00 **Length** **Description:** INSTALL GUARDRAIL ON KY-1088 IN KNOTT COUNTY
Plan Year: 2020 **Parent Year:** 2020 0.300 **Type of Work:** SAF-GUARDRAIL(P)
Knott KY-1088 From MP 7.510 To 7.810

FUND	PHASE	2020	2021	2022	2023	2024	2025	2026	Phase Total
GR	C	\$0	\$0	\$0	\$0	\$63,000	\$0	\$0	\$63,000
		\$0	\$0	\$0	\$0	\$63,000	\$0	\$0	\$63,000

Item#: 12-4376.00 **Parent#:** 12-4376.00 **Length** **Description:** INSTALL GUARDRAIL ON KY-3391 IN KNOTT COUNTY
Plan Year: 2020 **Parent Year:** 2020 0.390 **Type of Work:** SAF-GUARDRAIL(P)
Knott KY-3391 From MP 4.270 To 4.660

FUND	PHASE	2020	2021	2022	2023	2024	2025	2026	Phase Total
GR	C	\$0	\$0	\$0	\$0	\$82,000	\$0	\$0	\$82,000
		\$0	\$0	\$0	\$0	\$82,000	\$0	\$0	\$82,000

Item#: 12-4377.00 **Parent#:** 12-4377.00 **Length** **Description:** INSTALL GUARDRAIL ON KY-550 IN KNOTT COUNTY
Plan Year: 2020 **Parent Year:** 2020 0.150 **Type of Work:** SAF-GUARDRAIL(P)
Knott KY-550 From MP 19.000 To 19.150

FUND	PHASE	2020	2021	2022	2023	2024	2025	2026	Phase Total
GR	C	\$0	\$0	\$0	\$0	\$32,000	\$0	\$0	\$32,000
		\$0	\$0	\$0	\$0	\$32,000	\$0	\$0	\$32,000

Item#: 12-4378.00 **Parent#:** 12-4378.00 **Length** **Description:** INSTALL GUARDRAIL ON KY-582 IN KNOTT COUNTY
Plan Year: 2020 **Parent Year:** 2020 0.390 **Type of Work:** SAF-GUARDRAIL(P)
Knott KY-582 From MP 7.080 To 7.470

FUND	PHASE	2020	2021	2022	2023	2024	2025	2026	Phase Total
GR	C	\$0	\$0	\$0	\$0	\$82,000	\$0	\$0	\$82,000
		\$0	\$0	\$0	\$0	\$82,000	\$0	\$0	\$82,000

Item#: 12-4395.00 **Parent#:** 12-4395.00 **Length** **Description:** INSTALL GUARDRAIL ON KY-2102 IN KNOTT COUNTY
Plan Year: 2020 **Parent Year:** 2020 0.880 **Type of Work:** SAF-GUARDRAIL(P)
Knott KY-2102 From MP 0.150 To 1.030

FUND	PHASE	2020	2021	2022	2023	2024	2025	2026	Phase Total
GR	C	\$0	\$0	\$0	\$0	\$0	\$186,000	\$0	\$186,000
		\$0	\$0	\$0	\$0	\$0	\$186,000	\$0	\$186,000

**KENTUCKY TRANSPORTATION CABINET
SIX YEAR HIGHWAY PLAN
FY - 2020 THRU FY - 2026**

Item#: 12-4396.00 **Parent#:** 12-4396.00 **Length** **Description:** INSTALL GUARDRAIL ON KY-2102 IN KNOTT COUNTY
Plan Year: 2020 **Parent Year:** 2020 0.620 **Type of Work:** SAF-GUARDRAIL(P)
Knott KY-2102 From MP 1.030 To 1.650

FUND	PHASE	2020	2021	2022	2023	2024	2025	2026	Phase Total
GR	C	\$0	\$0	\$0	\$0	\$0	\$131,000	\$0	\$131,000
		\$0	\$0	\$0	\$0	\$0	\$131,000	\$0	\$131,000

Item#: 12-4397.00 **Parent#:** 12-4397.00 **Length** **Description:** INSTALL GUARDRAIL ON KY-7 IN KNOTT COUNTY
Plan Year: 2020 **Parent Year:** 2020 0.460 **Type of Work:** SAF-GUARDRAIL(P)
Knott KY-7 From MP 6.130 To 6.590

FUND	PHASE	2020	2021	2022	2023	2024	2025	2026	Phase Total
GR	C	\$0	\$0	\$0	\$0	\$0	\$99,000	\$0	\$99,000
		\$0	\$0	\$0	\$0	\$0	\$99,000	\$0	\$99,000

Item#: 12-4398.00 **Parent#:** 12-4398.00 **Length** **Description:** INSTALL GUARDRAIL ON KY-7 IN KNOTT COUNTY
Plan Year: 2020 **Parent Year:** 2020 0.430 **Type of Work:** SAF-GUARDRAIL(P)
Knott KY-7 From MP 6.620 To 7.050

FUND	PHASE	2020	2021	2022	2023	2024	2025	2026	Phase Total
GR	C	\$0	\$0	\$0	\$0	\$0	\$92,000	\$0	\$92,000
		\$0	\$0	\$0	\$0	\$0	\$92,000	\$0	\$92,000

Item#: 12-4434.00 **Parent#:** 12-4434.00 **Length** **Description:** INSTALL GUARDRAIL ON KY-3391 IN KNOTT COUNTY
Plan Year: 2020 **Parent Year:** 2020 0.240 **Type of Work:** SAF-GUARDRAIL(P)
Knott KY-3391 From MP 4.030 To 4.270

FUND	PHASE	2020	2021	2022	2023	2024	2025	2026	Phase Total
GR	C	\$0	\$0	\$0	\$0	\$0	\$0	\$52,000	\$52,000
		\$0	\$0	\$0	\$0	\$0	\$0	\$52,000	\$52,000

Item#: 12-4435.00 **Parent#:** 12-4435.00 **Length** **Description:** INSTALL GUARDRAIL ON KY-582 IN KNOTT COUNTY
Plan Year: 2020 **Parent Year:** 2020 0.100 **Type of Work:** SAF-GUARDRAIL(P)
Knott KY-582 From MP 4.900 To 5.000

FUND	PHASE	2020	2021	2022	2023	2024	2025	2026	Phase Total
GR	C	\$0	\$0	\$0	\$0	\$0	\$0	\$22,000	\$22,000
		\$0	\$0	\$0	\$0	\$0	\$0	\$22,000	\$22,000

**KENTUCKY TRANSPORTATION CABINET
SIX YEAR HIGHWAY PLAN
FY - 2020 THRU FY - 2026**

Item#: 12-4479.00 **Parent#:** 12-4479.00 **Length:** **Description:** INSTALL GUARDRAIL ON KY-582 IN KNOTT COUNTY
Plan Year: 2020 **Parent Year:** 2020 **0.210** **Type of Work:** SAF-GUARDRAIL(P)
Knott KY-582 From MP 2.040 To 2.250

FUND	PHASE	2020	2021	2022	2023	2024	2025	2026	Phase Total
GR	C	\$0	\$44,000	\$0	\$0	\$0	\$0	\$0	\$44,000
		\$0	\$44,000	\$0	\$0	\$0	\$0	\$0	\$44,000

Item#: 12-8200.00 **Parent#:** 12-8200.00 **Length:** **Description:** NEW CONSTRUCTION OF ONE MILE STRETCH OF KY-1231 BEGINNING AT BRIDGE AFTER
Plan Year: 2004 **Parent Year:** 2004 **1.000** **Type of Work:** RESURFACING(P)
Knott KY-1231 From MP 6.982 To 7.982

FUND	PHASE	2020	2021	2022	2023	2024	2025	2026	Phase Total
SPP	C	\$0	\$0	\$0	\$0	\$4,660,000	\$0	\$0	\$4,660,000
		\$0	\$0	\$0	\$0	\$4,660,000	\$0	\$0	\$4,660,000

Item#: 12-8904.00 **Parent#:** 12-8904.00 **Length:** **Description:** ADDRESS DEFICIENCIES OF BRIDGE OVER BALLS FORK ON KY 3209. (16CCN)
Plan Year: 2016 **Parent Year:** 2016 **0.016** **Type of Work:** AM-BRIDGE (P)
Knott KY-3209 From MP 0.312 To 0.328

FUND	PHASE	2020	2021	2022	2023	2024	2025	2026	Phase Total
BR	C	\$870,000	\$0	\$0	\$0	\$0	\$0	\$0	\$870,000
		\$870,000	\$0	\$0	\$0	\$0	\$0	\$0	\$870,000

Item#: 11-4309.00 **Parent#:** 11-4309.00 **Length:** **Description:** INSTALL GUARDRAIL ON KY-229 IN KNOX COUNTY
Plan Year: 2020 **Parent Year:** 2020 **0.280** **Type of Work:** SAF-GUARDRAIL(P)
Knox KY-229 From MP 5.370 To 5.650

FUND	PHASE	2020	2021	2022	2023	2024	2025	2026	Phase Total
GR	C	\$0	\$0	\$58,000	\$0	\$0	\$0	\$0	\$58,000
		\$0	\$0	\$58,000	\$0	\$0	\$0	\$0	\$58,000

Item#: 11-4310.00 **Parent#:** 11-4310.00 **Length:** **Description:** INSTALL GUARDRAIL ON KY-3441 IN KNOX COUNTY
Plan Year: 2020 **Parent Year:** 2020 **0.260** **Type of Work:** SAF-GUARDRAIL(P)
Knox KY-3441 From MP 0.800 To 1.060

FUND	PHASE	2020	2021	2022	2023	2024	2025	2026	Phase Total
GR	C	\$0	\$0	\$55,000	\$0	\$0	\$0	\$0	\$55,000
		\$0	\$0	\$55,000	\$0	\$0	\$0	\$0	\$55,000

**KENTUCKY TRANSPORTATION CABINET
SIX YEAR HIGHWAY PLAN
FY - 2020 THRU FY - 2026**

Item#: 11-4333.00 **Parent#:** 11-4333.00 **Length:** 0.180 **Description:** INSTALL GUARDRAIL ON KY-11 IN KNOX COUNTY
Plan Year: 2020 **Parent Year:** 2020 **Type of Work:** SAF-GUARDRAIL(P)
Knox KY-11 From MP 21.970 To 22.150

FUND	PHASE	2020	2021	2022	2023	2024	2025	2026	Phase Total
GR	C	\$0	\$0	\$0	\$39,000	\$0	\$0	\$0	\$39,000
		\$0	\$0	\$0	\$39,000	\$0	\$0	\$0	\$39,000

Item#: 11-4345.00 **Parent#:** 11-4345.00 **Length:** 0.100 **Description:** INSTALL GUARDRAIL ON KY-2418 IN KNOX COUNTY
Plan Year: 2020 **Parent Year:** 2020 **Type of Work:** SAF-GUARDRAIL(P)
Knox KY-2418 From MP 0.050 To 0.150

FUND	PHASE	2020	2021	2022	2023	2024	2025	2026	Phase Total
GR	C	\$0	\$0	\$0	\$0	\$22,000	\$0	\$0	\$22,000
		\$0	\$0	\$0	\$0	\$22,000	\$0	\$0	\$22,000

Item#: 11-4355.00 **Parent#:** 11-4355.00 **Length:** 0.080 **Description:** INSTALL GUARDRAIL ON KY-11 IN KNOX COUNTY
Plan Year: 2020 **Parent Year:** 2020 **Type of Work:** SAF-GUARDRAIL(P)
Knox KY-11 From MP 9.270 To 9.350

FUND	PHASE	2020	2021	2022	2023	2024	2025	2026	Phase Total
GR	C	\$0	\$0	\$0	\$0	\$17,000	\$0	\$0	\$17,000
		\$0	\$0	\$0	\$0	\$17,000	\$0	\$0	\$17,000

Item#: 11-4356.00 **Parent#:** 11-4356.00 **Length:** 0.160 **Description:** INSTALL GUARDRAIL ON KY-11 IN KNOX COUNTY
Plan Year: 2020 **Parent Year:** 2020 **Type of Work:** SAF-GUARDRAIL(P)
Knox KY-11 From MP 19.850 To 20.010

FUND	PHASE	2020	2021	2022	2023	2024	2025	2026	Phase Total
GR	C	\$0	\$0	\$0	\$0	\$33,000	\$0	\$0	\$33,000
		\$0	\$0	\$0	\$0	\$33,000	\$0	\$0	\$33,000

Item#: 11-4357.00 **Parent#:** 11-4357.00 **Length:** 0.060 **Description:** INSTALL GUARDRAIL ON KY-3438 IN KNOX COUNTY
Plan Year: 2020 **Parent Year:** 2020 **Type of Work:** SAF-GUARDRAIL(P)
Knox KY-3438 From MP 2.250 To 2.310

FUND	PHASE	2020	2021	2022	2023	2024	2025	2026	Phase Total
GR	C	\$0	\$0	\$0	\$0	\$13,000	\$0	\$0	\$13,000
		\$0	\$0	\$0	\$0	\$13,000	\$0	\$0	\$13,000

**KENTUCKY TRANSPORTATION CABINET
SIX YEAR HIGHWAY PLAN
FY - 2020 THRU FY - 2026**

Item#: 11-4360.00 **Parent#:** 11-4360.00 **Length:** Description: INSTALL GUARDRAIL ON KY-11 IN KNOX COUNTY
Plan Year: 2020 **Parent Year:** 2020 **Length:** 0.010 **Type of Work:** SAF-GUARDRAIL(P)
Knox KY-11 From MP 9.360 To 9.370

FUND	PHASE	2020	2021	2022	2023	2024	2025	2026	Phase Total
GR	C	\$0	\$3,000	\$0	\$0	\$0	\$0	\$0	\$3,000
		\$0	\$3,000	\$0	\$0	\$0	\$0	\$0	\$3,000

Item#: 11-4373.00 **Parent#:** 11-4373.00 **Length:** Description: INSTALL GUARDRAIL ON KY-11 IN KNOX COUNTY
Plan Year: 2020 **Parent Year:** 2020 **Length:** 0.130 **Type of Work:** SAF-GUARDRAIL(P)
Knox KY-11 From MP 4.770 To 4.900

FUND	PHASE	2020	2021	2022	2023	2024	2025	2026	Phase Total
GR	C	\$0	\$0	\$0	\$0	\$0	\$28,000	\$0	\$28,000
		\$0	\$0	\$0	\$0	\$0	\$28,000	\$0	\$28,000

Item#: 11-4374.00 **Parent#:** 11-4374.00 **Length:** Description: INSTALL GUARDRAIL ON KY-11 IN KNOX COUNTY
Plan Year: 2020 **Parent Year:** 2020 **Length:** 0.010 **Type of Work:** SAF-GUARDRAIL(P)
Knox KY-11 From MP 5.350 To 5.360

FUND	PHASE	2020	2021	2022	2023	2024	2025	2026	Phase Total
GR	C	\$0	\$0	\$0	\$0	\$0	\$3,000	\$0	\$3,000
		\$0	\$0	\$0	\$0	\$0	\$3,000	\$0	\$3,000

Item#: 11-4376.00 **Parent#:** 11-4376.00 **Length:** Description: INSTALL GUARDRAIL ON KY-11 IN KNOX COUNTY
Plan Year: 2020 **Parent Year:** 2020 **Length:** 0.020 **Type of Work:** SAF-GUARDRAIL(P)
Knox KY-11 From MP 17.550 To 17.570

FUND	PHASE	2020	2021	2022	2023	2024	2025	2026	Phase Total
GR	C	\$0	\$0	\$0	\$0	\$0	\$5,000	\$0	\$5,000
		\$0	\$0	\$0	\$0	\$0	\$5,000	\$0	\$5,000

Item#: 11-4377.00 **Parent#:** 11-4377.00 **Length:** Description: INSTALL GUARDRAIL ON KY-11 IN KNOX COUNTY
Plan Year: 2020 **Parent Year:** 2020 **Length:** 0.030 **Type of Work:** SAF-GUARDRAIL(P)
Knox KY-11 From MP 21.320 To 21.350

FUND	PHASE	2020	2021	2022	2023	2024	2025	2026	Phase Total
GR	C	\$0	\$0	\$0	\$0	\$0	\$7,000	\$0	\$7,000
		\$0	\$0	\$0	\$0	\$0	\$7,000	\$0	\$7,000

**KENTUCKY TRANSPORTATION CABINET
SIX YEAR HIGHWAY PLAN
FY - 2020 THRU FY - 2026**

Item#: 11-80009.00 **Parent#:** 11-80009.00 **Length:** **Description:** CONDUCT A TRAFFIC SAFETY STUDY ON US 25E AT HEIDRICK, KY IN KNOX COUNTY.
Plan Year: 2018 **Parent Year:** 2018 0.800 **Type of Work:** (18CCN) (202CCR)
Knox US-25-E From MP 11.500 To 12.300 **Type of Work:** SAFETY(P)

FUND	PHASE	2020	2021	2022	2023	2024	2025	2026	Phase Total
SPP	P	\$0	\$0	\$0	\$50,000	\$0	\$0	\$0	\$50,000
		\$0	\$0	\$0	\$50,000	\$0	\$0	\$0	\$50,000

Item#: 11-80100.00 **Parent#:** 11-80100.00 **Length:** **Description:** CONSTRUCT ACCELERATION LANE ON US25E SOUTHBOUND AT MP 4.02 (2020CCN)
Plan Year: 2020 **Parent Year:** 2020 0.034 **Type of Work:** CONGESTION MITIGTN(O)

Knox US-25-E From MP 4.000 To 4.034

FUND	PHASE	2020	2021	2022	2023	2024	2025	2026	Phase Total
SPP	C	\$0	\$78,000	\$0	\$0	\$0	\$0	\$0	\$78,000
		\$0	\$78,000	\$0	\$0	\$0	\$0	\$0	\$78,000

Item#: 11-80101.00 **Parent#:** 11-80101.00 **Length:** **Description:** CONSTRUCT RIGHT TURN LANES ON US25 E SOUTHBOUND AT MP 16.876 AND 17.015
Plan Year: 2020 **Parent Year:** 2020 0.139 **Type of Work:** (2020CCN)
Knox US-25-E From MP 16.876 To 17.015 **Type of Work:** CONGESTION MITIGTN(O)

FUND	PHASE	2020	2021	2022	2023	2024	2025	2026	Phase Total
SPP	C	\$0	\$62,000	\$0	\$0	\$0	\$0	\$0	\$62,000
		\$0	\$62,000	\$0	\$0	\$0	\$0	\$0	\$62,000

Item#: 11-80102.00 **Parent#:** 11-80102.00 **Length:** **Description:** CONSTRUCT LEFT TURN LANE ON US25 E NORTHBOUND AT MP 22.373 (2020CCN)
Plan Year: 2020 **Parent Year:** 2020 0.055 **Type of Work:** CONGESTION MITIGTN(O)

Knox US-25-E From MP 22.373 To 22.428

FUND	PHASE	2020	2021	2022	2023	2024	2025	2026	Phase Total
SPP	C	\$0	\$31,000	\$0	\$0	\$0	\$0	\$0	\$31,000
		\$0	\$31,000	\$0	\$0	\$0	\$0	\$0	\$31,000

Item#: 11-80103.00 **Parent#:** 11-80103.00 **Length:** **Description:** CONSTRUCT RIGHT TURN LANE ON US25 E NORTHBOUND AT MP 24.222 (2020CCN)
Plan Year: 2020 **Parent Year:** 2020 0.022 **Type of Work:** CONGESTION MITIGTN(O)

Knox US-25-E From MP 24.200 To 24.222

FUND	PHASE	2020	2021	2022	2023	2024	2025	2026	Phase Total
SPP	C	\$0	\$31,000	\$0	\$0	\$0	\$0	\$0	\$31,000
		\$0	\$31,000	\$0	\$0	\$0	\$0	\$0	\$31,000

KENTUCKY TRANSPORTATION CABINET
SIX YEAR HIGHWAY PLAN
FY - 2020 THRU FY - 2026

Item#: 11-80111.00 **Parent#:** 11-80111.00 **Length:** **Description:** CONSTRUCT VARIOUS TURN LANES ON THE CUMBERLAND GAP PARKWAY AS NEEDED
Plan Year: 2020 **Parent Year:** 2020 26.198 (2020CCN)
Type of Work: CONGESTION MITIGTN(O)

Knox US-25 From MP 0.000 To 26.198

FUND	PHASE	2020	2021	2022	2023	2024	2025	2026	Phase Total
SPP	C	\$0	\$48,000	\$0	\$0	\$0	\$0	\$0	\$48,000
		\$0	\$48,000	\$0	\$0	\$0	\$0	\$0	\$48,000

Item#: 11-80155.00 **Parent#:** 11-80155.00 **Length:** **Description:** IMPROVE SAFETY, ADDRESS GEOMETRIC DEFICIENCIES AND PROVIDE FLOOD
Plan Year: 2020 **Parent Year:** 2020 0.807 MITIGATION ON KY 1487 (MANCHESTER STREET) FROM JUDGE STREET TO US 25E
(2020CCN)
Type of Work: SAFETY(P)

Knox KY-1487 From MP 0.369 To 1.176

FUND	PHASE	2020	2021	2022	2023	2024	2025	2026	Phase Total
SPP	D	\$0	\$500,000	\$0	\$0	\$0	\$0	\$0	\$500,000
SPP	R	\$0	\$0	\$850,000	\$0	\$0	\$0	\$0	\$850,000
SPP	U	\$0	\$0	\$1,150,000	\$0	\$0	\$0	\$0	\$1,150,000
SPP	C	\$0	\$0	\$0	\$5,500,000	\$0	\$0	\$0	\$5,500,000
		\$0	\$500,000	\$2,000,000	\$5,500,000	\$0	\$0	\$0	\$8,000,000

Item#: 11-80156.00 **Parent#:** 11-80156.00 **Length:** **Description:** IMPROVE SAFETY AND ADDRESS GEOMETRIC DEFICIENCIES ALONG N KY 830 FROM US
Plan Year: 2020 **Parent Year:** 2020 1.791 25E TO KY 1629 INCLUDING WIDENING AND NEW TURNING LANES (2020CCN)
Type of Work: SAFETY(P)

Knox KY-830 From MP 4.775 To 6.566

FUND	PHASE	2020	2021	2022	2023	2024	2025	2026	Phase Total
SPP	D	\$0	\$300,000	\$0	\$0	\$0	\$0	\$0	\$300,000
SPP	R	\$0	\$350,000	\$0	\$0	\$0	\$0	\$0	\$350,000
SPP	U	\$0	\$1,250,000	\$0	\$0	\$0	\$0	\$0	\$1,250,000
SPP	C	\$0	\$0	\$2,000,000	\$0	\$0	\$0	\$0	\$2,000,000
		\$0	\$1,900,000	\$2,000,000	\$0	\$0	\$0	\$0	\$3,900,000

Item#: 4-4314.00 **Parent#:** 4-4314.00 **Length:** **Description:** INSTALL GUARDRAIL ON US-31 IN LARUE COUNTY
Plan Year: 2020 **Parent Year:** 2020 0.050 **Type of Work:** SAF-GUARDRAIL(P)

Larue US-31-E From MP 10.340 To 10.390

FUND	PHASE	2020	2021	2022	2023	2024	2025	2026	Phase Total
GR	C	\$0	\$0	\$0	\$0	\$10,000	\$0	\$0	\$10,000
		\$0	\$0	\$0	\$0	\$10,000	\$0	\$0	\$10,000

**KENTUCKY TRANSPORTATION CABINET
SIX YEAR HIGHWAY PLAN
FY - 2020 THRU FY - 2026**

Item#: 4-4322.00 **Parent#:** 4-4322.00 **Length** **Description:** INSTALL GUARDRAIL ON KY-84 IN LARUE COUNTY
Plan Year: 2020 **Parent Year:** 2020 0.100 **Type of Work:** SAF-GUARDRAIL(P)
Larue KY-84 From MP 3.900 To 4.000

FUND	PHASE	2020	2021	2022	2023	2024	2025	2026	Phase Total
GR	C	\$0	\$22,000	\$0	\$0	\$0	\$0	\$0	\$22,000
		\$0	\$22,000	\$0	\$0	\$0	\$0	\$0	\$22,000

Item#: 4-8909.00 **Parent#:** 4-8909.00 **Length** **Description:** ADDRESS SAFETY AND GEOMETRIC DEFICIENCIES ALONG KY 84 FROM KY 357 TO KY 61
Plan Year: 2016 **Parent Year:** 2016 9.175 (LINCOLN PARKWAY) NEAR HODGINSVILLE (2020CCR)
Larue KY-222 From MP 0.000 To 5.840
Hardin KY-222 From MP 6.621 To 9.956
Type of Work: SPOT IMPROVEMENTS(O)

FUND	PHASE	2020	2021	2022	2023	2024	2025	2026	Phase Total
SPP	D	\$0	\$75,000	\$0	\$0	\$0	\$0	\$0	\$75,000
SPP	R	\$0	\$0	\$20,000	\$0	\$0	\$0	\$0	\$20,000
SPP	U	\$0	\$0	\$100,000	\$0	\$0	\$0	\$0	\$100,000
SPP	C	\$0	\$0	\$0	\$1,820,000	\$0	\$0	\$0	\$1,820,000
		\$0	\$75,000	\$120,000	\$1,820,000	\$0	\$0	\$0	\$2,015,000

Item#: 4-8911.00 **Parent#:** 4-8911.00 **Length** **Description:** SPOT IMPROVEMENTS ON KY 84 FROM HODGENVILLE TO I-65. (16CCN)(18CCN)
Plan Year: 2016 **Parent Year:** 2016 9.250 (2020CCR)
Larue KY-84 From MP 0.000 To 9.033
Hardin KY-84 From MP 25.827 To 26.044
Type of Work: SPOT IMPROVEMENTS(O)

FUND	PHASE	2020	2021	2022	2023	2024	2025	2026	Phase Total
FED	D	\$50,000	\$0	\$0	\$0	\$0	\$0	\$0	\$50,000
FED	R	\$0	\$20,000	\$0	\$0	\$0	\$0	\$0	\$20,000
FED	U	\$0	\$100,000	\$0	\$0	\$0	\$0	\$0	\$100,000
FED	C	\$0	\$0	\$4,000,000	\$0	\$0	\$0	\$0	\$4,000,000
		\$50,000	\$120,000	\$4,000,000	\$0	\$0	\$0	\$0	\$4,170,000

KENTUCKY TRANSPORTATION CABINET
SIX YEAR HIGHWAY PLAN
FY - 2020 THRU FY - 2026

Item#: 4-8912.00 **Parent#:** 4-8912.00 **Length** **Description:** ADDRESS SAFETY AND TRAVEL TIME RELIABILITY ALONG KY 210 FROM CAMPBELLSVILLE TO HODGENVILLE (2020CCN)
Plan Year: 2016 **Parent Year:** 2016 24.805 **Type of Work:** SAFETY(P)

Larue KY-210 From MP 6.994 To 16.613
Green KY-210 From MP 0.000 To 0.750
Taylor KY-210 From MP 0.000 To 14.436

FUND	PHASE	2020	2021	2022	2023	2024	2025	2026	Phase Total
SPP	D	\$0	\$0	\$2,000,000	\$0	\$0	\$0	\$0	\$2,000,000
SPP	R	\$0	\$0	\$0	\$500,000	\$0	\$0	\$0	\$500,000
SPP	U	\$0	\$0	\$0	\$2,500,000	\$0	\$0	\$0	\$2,500,000
SPP	C	\$0	\$0	\$0	\$0	\$32,000,000	\$0	\$0	\$32,000,000
		\$0	\$0	\$2,000,000	\$3,000,000	\$32,000,000	\$0	\$0	\$37,000,000

Item#: 4-80154.00 **Parent#:** 4-80154.00 **Length** **Description:** ADDRESS SAFETY BY IMPROVING EXISTING ALIGNMENT IN SPOTS AND ADD PASSING LANES ALONG KY 210 FROM CAMPBELLSVILLE TO HODGENVILLE. MILEPOINTS 0-14.148 AND 6.994-16.613 AND 0-0.750 IN TAYLOR, LARUE, AND GREEN. (2020CCN)
Plan Year: 2020 **Parent Year:** 2020 24.517 **Type of Work:** SAFETY(P)

Larue KY-210 From MP 6.994 To 16.613
Green KY-210 From MP 0.000 To 0.750
Taylor KY-210 From MP 0.000 To 14.148

FUND	PHASE	2020	2021	2022	2023	2024	2025	2026	Phase Total
SPP	D	\$0	\$0	\$2,000,000	\$0	\$0	\$0	\$0	\$2,000,000
FED	R	\$0	\$0	\$0	\$500,000	\$0	\$0	\$0	\$500,000
FED	U	\$0	\$0	\$0	\$2,500,000	\$0	\$0	\$0	\$2,500,000
FED	C	\$0	\$0	\$0	\$0	\$0	\$32,000,000	\$0	\$32,000,000
		\$0	\$0	\$2,000,000	\$3,000,000	\$0	\$32,000,000	\$0	\$37,000,000

Item#: 11-147.00 **Parent#:** 11-147.00 **Length** **Description:** REDUCE CONGESTION ON US-25 FROM KY-1006 TO KY-2069; IMPROVE CONNECTIVITY FROM US-25 NEAR KY-2069 TO KY-229; IMPROVE KY-229 FROM THE NEW CONNECTOR NORTH TO KY-192; AND IMPROVE ACCESS TO THE SCHOOL FROM KY-192 BYPASS. (06CCR)(10CCR)(12CCR)(14CCR) (2020CCR)
Plan Year: 2006 **Parent Year:** 2006 1.505 **Type of Work:** MAJOR WIDENING(O)

Laurel US-25 From MP 9.000 To 10.505

FUND	PHASE	2020	2021	2022	2023	2024	2025	2026	Phase Total
FED	U	\$0	\$0	\$1,000,000	\$1,290,000	\$0	\$0	\$0	\$2,290,000
FED	C	\$0	\$0	\$0	\$0	\$5,000,000	\$26,640,000	\$0	\$31,640,000
		\$0	\$0	\$1,000,000	\$1,290,000	\$5,000,000	\$26,640,000	\$0	\$33,930,000

KENTUCKY TRANSPORTATION CABINET
SIX YEAR HIGHWAY PLAN
FY - 2020 THRU FY - 2026

Item#: 11-185.00 **Parent#:** 11-185.00 **Length:** Description: IMPROVE SAFETY, IMPROVE ACCESS MANAGEMENT, AND REDUCE CONGESTION ON
Plan Year: 2012 **Parent Year:** 2012 2.024 US-25E FROM THE KNOX/LAUREL COUNTY LINE TO KY-770 (12CCR)(16CCR) (2020CCR)
Type of Work: MAJOR WIDENING(O)

Laurel US-25-E From MP 0.000 To 2.024

FUND	PHASE	2020	2021	2022	2023	2024	2025	2026	Phase Total
FED	C	\$0	\$0	\$0	\$5,000,000	\$10,000,000	\$0	\$0	\$15,000,000
		\$0	\$0	\$0	\$5,000,000	\$10,000,000	\$0	\$0	\$15,000,000

Item#: 11-187.00 **Parent#:** 11-187.00 **Length:** Description: IMPROVE SAFETY, ACCESS MANAGEMENT, AND FREIGHT MOBILITY; AND REDUCE
Plan Year: 2012 **Parent Year:** 2012 2.070 CONGESTION ON KY-192 NEAR KY-1006 TO US-25 IN LONDON. (12CCR)
Type of Work: MAJOR WIDENING(O)

Laurel KY-192 From MP 18.350 To 20.420

FUND	PHASE	2020	2021	2022	2023	2024	2025	2026	Phase Total
FED	C	\$0	\$18,000,000	\$0	\$0	\$0	\$0	\$0	\$18,000,000
		\$0	\$18,000,000	\$0	\$0	\$0	\$0	\$0	\$18,000,000

Item#: 11-365.00 **Parent#:** 11-365.00 **Length:** Description: REDUCE CONGESTION ON THE HAL ROGERS PARKWAY FROM RELOCATED KY-30 TO
Plan Year: 2018 **Parent Year:** 2018 2.788 KY-192. (18CCR)
Type of Work: MAJOR WIDENING(O)

Laurel HR-9006 From MP 1.089 To 3.877

FUND	PHASE	2020	2021	2022	2023	2024	2025	2026	Phase Total
FED	D	\$0	\$1,870,000	\$0	\$0	\$0	\$0	\$0	\$1,870,000
FED	R	\$0	\$0	\$2,080,000	\$0	\$0	\$0	\$0	\$2,080,000
FED	U	\$0	\$0	\$0	\$1,250,000	\$0	\$0	\$0	\$1,250,000
FED	C	\$0	\$0	\$0	\$0	\$5,080,000	\$0	\$0	\$5,080,000
		\$0	\$1,870,000	\$2,080,000	\$1,250,000	\$5,080,000	\$0	\$0	\$10,280,000

Item#: 11-4319.00 **Parent#:** 11-4319.00 **Length:** Description: INSTALL GUARDRAIL ON KY-472 IN LAUREL COUNTY
Plan Year: 2020 **Parent Year:** 2020 0.400 **Type of Work:** SAF-GUARDRAIL(P)

Laurel KY-472 From MP 1.090 To 1.490

FUND	PHASE	2020	2021	2022	2023	2024	2025	2026	Phase Total
GR	C	\$0	\$0	\$86,000	\$0	\$0	\$0	\$0	\$86,000
		\$0	\$0	\$86,000	\$0	\$0	\$0	\$0	\$86,000

KENTUCKY TRANSPORTATION CABINET
SIX YEAR HIGHWAY PLAN
FY - 2020 THRU FY - 2026

Item#: 11-4325.00 **Parent#:** 11-4325.00 **Length:** **Description:** INSTALL GUARDRAIL ON KY-192 IN LAUREL COUNTY
Plan Year: 2020 **Parent Year:** 2020 0.080 **Type of Work:** SAF-GUARDRAIL(P)
Laurel KY-192 From MP 17.520 To 17.600

FUND	PHASE	2020	2021	2022	2023	2024	2025	2026	Phase Total
GR	C	\$0	\$0	\$18,000	\$0	\$0	\$0	\$0	\$18,000
		\$0	\$0	\$18,000	\$0	\$0	\$0	\$0	\$18,000

Item#: 11-4326.00 **Parent#:** 11-4326.00 **Length:** **Description:** INSTALL GUARDRAIL ON KY-472 IN LAUREL COUNTY
Plan Year: 2020 **Parent Year:** 2020 0.130 **Type of Work:** SAF-GUARDRAIL(P)
Laurel KY-472 From MP 8.670 To 8.800

FUND	PHASE	2020	2021	2022	2023	2024	2025	2026	Phase Total
GR	C	\$0	\$0	\$27,000	\$0	\$0	\$0	\$0	\$27,000
		\$0	\$0	\$27,000	\$0	\$0	\$0	\$0	\$27,000

Item#: 11-4334.00 **Parent#:** 11-4334.00 **Length:** **Description:** INSTALL GUARDRAIL ON KY-312 IN LAUREL COUNTY
Plan Year: 2020 **Parent Year:** 2020 0.090 **Type of Work:** SAF-GUARDRAIL(P)
Laurel KY-312 From MP 4.300 To 4.390

FUND	PHASE	2020	2021	2022	2023	2024	2025	2026	Phase Total
GR	C	\$0	\$0	\$0	\$20,000	\$0	\$0	\$0	\$20,000
		\$0	\$0	\$0	\$20,000	\$0	\$0	\$0	\$20,000

Item#: 11-4380.00 **Parent#:** 11-4380.00 **Length:** **Description:** INSTALL GUARDRAIL ON KY-2041 IN LAUREL COUNTY
Plan Year: 2020 **Parent Year:** 2020 0.100 **Type of Work:** SAF-GUARDRAIL(P)
Laurel KY-2041 From MP 0.750 To 0.850

FUND	PHASE	2020	2021	2022	2023	2024	2025	2026	Phase Total
GR	C	\$0	\$0	\$0	\$0	\$0	\$22,000	\$0	\$22,000
		\$0	\$0	\$0	\$0	\$0	\$22,000	\$0	\$22,000

Item#: 11-4381.00 **Parent#:** 11-4381.00 **Length:** **Description:** INSTALL GUARDRAIL ON KY-312 IN LAUREL COUNTY
Plan Year: 2020 **Parent Year:** 2020 0.060 **Type of Work:** SAF-GUARDRAIL(P)
Laurel KY-312 From MP 4.620 To 4.680

FUND	PHASE	2020	2021	2022	2023	2024	2025	2026	Phase Total
GR	C	\$0	\$0	\$0	\$0	\$0	\$13,000	\$0	\$13,000
		\$0	\$0	\$0	\$0	\$0	\$13,000	\$0	\$13,000

**KENTUCKY TRANSPORTATION CABINET
SIX YEAR HIGHWAY PLAN
FY - 2020 THRU FY - 2026**

Item#: 11-4382.00 **Parent#:** 11-4382.00 **Length** **Description:** INSTALL GUARDRAIL ON KY-312 IN LAUREL COUNTY
Plan Year: 2020 **Parent Year:** 2020 0.080 **Type of Work:** SAF-GUARDRAIL(P)
 Laurel KY-312 From MP 6.070 To 6.150

FUND	PHASE	2020	2021	2022	2023	2024	2025	2026	Phase Total
GR	C	\$0	\$0	\$0	\$0	\$0	\$17,000	\$0	\$17,000
		\$0	\$0	\$0	\$0	\$0	\$17,000	\$0	\$17,000

Item#: 11-4383.00 **Parent#:** 11-4383.00 **Length** **Description:** INSTALL GUARDRAIL ON KY-312 IN LAUREL COUNTY
Plan Year: 2020 **Parent Year:** 2020 0.040 **Type of Work:** SAF-GUARDRAIL(P)
 Laurel KY-312 From MP 6.180 To 6.220

FUND	PHASE	2020	2021	2022	2023	2024	2025	2026	Phase Total
GR	C	\$0	\$0	\$0	\$0	\$0	\$8,000	\$0	\$8,000
		\$0	\$0	\$0	\$0	\$0	\$8,000	\$0	\$8,000

Item#: 11-4407.00 **Parent#:** 11-4407.00 **Length** **Description:** INSTALL GUARDRAIL ON KY-363 IN LAUREL COUNTY
Plan Year: 2020 **Parent Year:** 2020 0.670 **Type of Work:** SAF-GUARDRAIL(P)
 Laurel KY-363 From MP 2.780 To 3.450

FUND	PHASE	2020	2021	2022	2023	2024	2025	2026	Phase Total
GR	C	\$0	\$0	\$0	\$0	\$0	\$0	\$142,000	\$142,000
		\$0	\$0	\$0	\$0	\$0	\$0	\$142,000	\$142,000

Item#: 11-4418.00 **Parent#:** 11-4418.00 **Length** **Description:** INSTALL GUARDRAIL ON KY-3007 IN LAUREL COUNTY
Plan Year: 2020 **Parent Year:** 2020 0.230 **Type of Work:** SAF-GUARDRAIL(P)
 Laurel KY-3007 From MP 0.790 To 1.020

FUND	PHASE	2020	2021	2022	2023	2024	2025	2026	Phase Total
GR	C	\$0	\$49,000	\$0	\$0	\$0	\$0	\$0	\$49,000
		\$0	\$49,000	\$0	\$0	\$0	\$0	\$0	\$49,000

Item#: 11-8515.00 **Parent#:** 11-8515.00 **Length** **Description:** IMPROVE CONNECTIVITY BETWEEN CORBIN AND LONDON FROM KY-1006 TO US-25E.
Plan Year: 2008 **Parent Year:** 2008 10.475 (08CCN)
Type of Work: DESIGN ENGINEERING(O)
 Laurel US-25 From MP 0.000 To 10.475

FUND	PHASE	2020	2021	2022	2023	2024	2025	2026	Phase Total
FED	D	\$0	\$0	\$0	\$2,080,000	\$0	\$0	\$0	\$2,080,000
		\$0	\$0	\$0	\$2,080,000	\$0	\$0	\$0	\$2,080,000

KENTUCKY TRANSPORTATION CABINET
SIX YEAR HIGHWAY PLAN
FY - 2020 THRU FY - 2026

Item#: 11-8811.00 **Parent#:** 11-8811.00 **Length** **Description:** REPLACE BRIDGE LOCATED ON LILY ROAD (CR 1221) (MP 1.045) (AREA ADJACENT TO
Plan Year: 2014 **Parent Year:** 2014 0.080 **FARISTON INDUSTRIAL PARK WITH NEW ROADWAY ALIGNMENT). (14CCN)(18CCN)**
Type of Work: BRIDGE REPLACEMENT(P)

Laurel CR-1221 From MP 1.000 To 1.080

FUND	PHASE	2020	2021	2022	2023	2024	2025	2026	Phase Total
FED	C	\$0	\$1,520,000	\$0	\$0	\$0	\$0	\$0	\$1,520,000
		\$0	\$1,520,000	\$0	\$0	\$0	\$0	\$0	\$1,520,000

Item#: 11-8909.00 **Parent#:** 11-8909.00 **Length** **Description:** IMPROVE THE HAL ROGERS PARKWAY TO INTERSTATE STANDARDS FROM 4.0 MI EAST
Plan Year: 2016 **Parent Year:** 2016 2.716 **OF KY 192 TO LAUREL/CLAY CO. LINE. (I-75 TO HAZARD) (16CCN)(18CCR)**
Type of Work: RECONSTRUCTION(O)

Laurel HR-9006 From MP 7.877 To 10.593

FUND	PHASE	2020	2021	2022	2023	2024	2025	2026	Phase Total
FED	D	\$0	\$0	\$0	\$1,040,000	\$0	\$0	\$0	\$1,040,000
FED	R	\$0	\$0	\$0	\$0	\$2,550,000	\$0	\$0	\$2,550,000
FED	U	\$0	\$0	\$0	\$0	\$0	\$1,170,000	\$0	\$1,170,000
FED	C	\$0	\$0	\$0	\$0	\$0	\$0	\$32,850,000	\$32,850,000
		\$0	\$0	\$0	\$1,040,000	\$2,550,000	\$1,170,000	\$32,850,000	\$37,610,000

Item#: 11-8953.00 **Parent#:** 11-8953.00 **Length** **Description:** REPLACE BRIDGE (063C00044N) ON MT ZION CHURCH ROAD (CR 1414). (16CCN)
Plan Year: 2016 **Parent Year:** 2016 0.026 **(2020CCR)**
Type of Work: BRIDGE REPLACEMENT(P)

Laurel CR-1414 From MP 0.400 To 0.416
Jackson CR-1340 From MP 0.000 To 0.010

FUND	PHASE	2020	2021	2022	2023	2024	2025	2026	Phase Total
BR	D	\$0	\$300,000	\$0	\$0	\$0	\$0	\$0	\$300,000
BR	R	\$0	\$0	\$100,000	\$0	\$0	\$0	\$0	\$100,000
BR	U	\$0	\$0	\$100,000	\$0	\$0	\$0	\$0	\$100,000
BR	C	\$0	\$0	\$1,300,000	\$0	\$0	\$0	\$0	\$1,300,000
		\$0	\$300,000	\$1,500,000	\$0	\$0	\$0	\$0	\$1,800,000

**KENTUCKY TRANSPORTATION CABINET
SIX YEAR HIGHWAY PLAN
FY - 2020 THRU FY - 2026**

Item#: 11-10024.00 **Parent#:** 11-10024.00 **Length:** **Description:** ADDRESS DEFICIENCIES OF KY-1223 BRIDGE OVER HORSE CREEK. (063B00007N)
Plan Year: 2018 **Parent Year:** 2018 0.004 **Type of Work:** AM-BRIDGE (P)
Laurel KY-1223 From MP 1.241 To 1.245

FUND	PHASE	2020	2021	2022	2023	2024	2025	2026	Phase Total
BR	D	\$60,000	\$0	\$0	\$0	\$0	\$0	\$0	\$60,000
BR	R	\$10,000	\$0	\$0	\$0	\$0	\$0	\$0	\$10,000
BR	U	\$30,000	\$0	\$0	\$0	\$0	\$0	\$0	\$30,000
BR	C	\$460,000	\$0	\$0	\$0	\$0	\$0	\$0	\$460,000
		\$560,000	\$0	\$0	\$0	\$0	\$0	\$0	\$560,000

Item#: 11-10042.00 **Parent#:** 11-10042.00 **Length:** **Description:** ADDRESS DEFICIENCIES OF KY 490 BRIDGE OVER ROCKCASTLE RIVER. (063B00004N)
Plan Year: 2018 **Parent Year:** 2018 0.038 **Type of Work:** AM-BRIDGE (P)
Laurel KY-490 From MP 11.502 To 11.509
Rockcastle KY-490 From MP 0.000 To 0.031

FUND	PHASE	2020	2021	2022	2023	2024	2025	2026	Phase Total
BR	D	\$90,000	\$0	\$0	\$0	\$0	\$0	\$0	\$90,000
BR	C	\$850,000	\$0	\$0	\$0	\$0	\$0	\$0	\$850,000
		\$940,000	\$0	\$0	\$0	\$0	\$0	\$0	\$940,000

Item#: 11-20012.00 **Parent#:** 11-20012.00 **Length:** **Description:** ADDRESS PAVEMENT CONDITION OF I-075 BOTH DIRECTION(S) FROM MILEPOINT 41.4
Plan Year: 2018 **Parent Year:** 2018 9.124 **Type of Work:** AM-PAVEMENT (INT)(P)
Laurel I -75 From MP 41.400 To 50.524

FUND	PHASE	2020	2021	2022	2023	2024	2025	2026	Phase Total
PM	D	\$0	\$0	\$0	\$0	\$0	\$1,100,000	\$0	\$1,100,000
PM	C	\$0	\$0	\$0	\$0	\$0	\$0	\$5,500,000	\$5,500,000
		\$0	\$0	\$0	\$0	\$0	\$1,100,000	\$5,500,000	\$6,600,000

**KENTUCKY TRANSPORTATION CABINET
SIX YEAR HIGHWAY PLAN
FY - 2020 THRU FY - 2026**

Item#: 11-80110.00 **Parent#:** 11-80110.00 **Length:** 0.300 **Description:** ADDRESS ACCESS AND SAFETY ISSUES AT THE INTERSECTION OF KY 80 AND PAYNE TRAIL AND BUSH ELEMENTARY SCHOOL BY BUILDING A CONNECTOR RD FROM HAL ROGERS PARKWAY TO KY 6264 (2020CCN)
Plan Year: 2020 **Parent Year:** 2020
Type of Work: SAFETY(P)

Laurel HR-9006 From MP 4.900 To 5.200

FUND	PHASE	2020	2021	2022	2023	2024	2025	2026	Phase Total
SPP	D	\$0	\$100,000	\$0	\$0	\$0	\$0	\$0	\$100,000
SPP	R	\$0	\$0	\$710,000	\$0	\$0	\$0	\$0	\$710,000
SPP	U	\$0	\$0	\$28,000	\$0	\$0	\$0	\$0	\$28,000
SPP	C	\$0	\$0	\$0	\$562,000	\$0	\$0	\$0	\$562,000
		\$0	\$100,000	\$738,000	\$562,000	\$0	\$0	\$0	\$1,400,000

Item#: 11-80154.00 **Parent#:** 11-80154.00 **Length:** 0.050 **Description:** ADDRESS ACCESS AND SAFETY ISSUES AT THE INTERSECTION OF KY 80 AND PAYNE TRAIL AND BUSH ELEMENTARY SCHOOL BY CONSTRUCTING A CONNECTOR ROAD FROM HAL ROGERS PARKWAY (HR 9006) TO KY 6264 (PAYNE TRAIL). (2020CCN)
Plan Year: 2020 **Parent Year:** 2020
Type of Work: NEW ROUTE(O)

Laurel HR-9006 From MP 5.050 To 5.100

FUND	PHASE	2020	2021	2022	2023	2024	2025	2026	Phase Total
SPP	D	\$0	\$100,000	\$0	\$0	\$0	\$0	\$0	\$100,000
SPP	R	\$0	\$710,000	\$0	\$0	\$0	\$0	\$0	\$710,000
SPP	U	\$0	\$0	\$28,000	\$0	\$0	\$0	\$0	\$28,000
SPP	C	\$0	\$0	\$0	\$562,000	\$0	\$0	\$0	\$562,000
		\$0	\$810,000	\$28,000	\$562,000	\$0	\$0	\$0	\$1,400,000

Item#: 12-3.00 **Parent#:** 12-3.00 **Length:** 0.000 **Description:** CONSTRUCT A NEW ROADWAY TO CONNECT BETWEEN KY 3215 TO KY 1185 AT YATESVILLE LAKE. (12CCR)(14CCR) (2020CCR)
Plan Year: 1996 **Parent Year:** 1996
Type of Work: NEW ROUTE(O)

Lawrence PF-9999 From MP To

FUND	PHASE	2020	2021	2022	2023	2024	2025	2026	Phase Total
FED	U	\$0	\$0	\$0	\$730,000	\$0	\$0	\$0	\$730,000
FED	C	\$0	\$0	\$0	\$0	\$0	\$25,180,000	\$0	\$25,180,000
		\$0	\$0	\$0	\$730,000	\$0	\$25,180,000	\$0	\$25,910,000

Item#: 12-4343.00 **Parent#:** 12-4343.00 **Length:** 0.300 **Description:** INSTALL GUARDRAIL ON KY-201 IN LAWRENCE COUNTY
Plan Year: 2020 **Parent Year:** 2020
Type of Work: SAF-GUARDRAIL(P)

Lawrence KY-201 From MP 0.690 To 0.990

FUND	PHASE	2020	2021	2022	2023	2024	2025	2026	Phase Total
GR	C	\$0	\$0	\$0	\$64,000	\$0	\$0	\$0	\$64,000
		\$0	\$0	\$0	\$64,000	\$0	\$0	\$0	\$64,000

**KENTUCKY TRANSPORTATION CABINET
SIX YEAR HIGHWAY PLAN
FY - 2020 THRU FY - 2026**

Item#: 12-4379.00 **Parent#:** 12-4379.00 **Length** **Description:** INSTALL GUARDRAIL ON KY-201 IN LAWRENCE COUNTY
Plan Year: 2020 **Parent Year:** 2020 0.350 **Type of Work:** SAF-GUARDRAIL(P)
Lawrence KY-201 From MP 3.650 To 4.000

FUND	PHASE	2020	2021	2022	2023	2024	2025	2026	Phase Total
GR	C	\$0	\$0	\$0	\$0	\$74,000	\$0	\$0	\$74,000
		\$0	\$0	\$0	\$0	\$74,000	\$0	\$0	\$74,000

Item#: 12-4399.00 **Parent#:** 12-4399.00 **Length** **Description:** INSTALL GUARDRAIL ON KY-644 IN LAWRENCE COUNTY
Plan Year: 2020 **Parent Year:** 2020 0.350 **Type of Work:** SAF-GUARDRAIL(P)
Lawrence KY-644 From MP 2.050 To 2.400

FUND	PHASE	2020	2021	2022	2023	2024	2025	2026	Phase Total
GR	C	\$0	\$0	\$0	\$0	\$0	\$74,000	\$0	\$74,000
		\$0	\$0	\$0	\$0	\$0	\$74,000	\$0	\$74,000

Item#: 12-4400.00 **Parent#:** 12-4400.00 **Length** **Description:** INSTALL GUARDRAIL ON KY-644 IN LAWRENCE COUNTY
Plan Year: 2020 **Parent Year:** 2020 0.420 **Type of Work:** SAF-GUARDRAIL(P)
Lawrence KY-644 From MP 2.400 To 2.820

FUND	PHASE	2020	2021	2022	2023	2024	2025	2026	Phase Total
GR	C	\$0	\$0	\$0	\$0	\$0	\$89,000	\$0	\$89,000
		\$0	\$0	\$0	\$0	\$0	\$89,000	\$0	\$89,000

Item#: 12-4436.00 **Parent#:** 12-4436.00 **Length** **Description:** INSTALL GUARDRAIL ON KY-1690 IN LAWRENCE COUNTY
Plan Year: 2020 **Parent Year:** 2020 0.350 **Type of Work:** SAF-GUARDRAIL(P)
Lawrence KY-1690 From MP 5.000 To 5.350

FUND	PHASE	2020	2021	2022	2023	2024	2025	2026	Phase Total
GR	C	\$0	\$0	\$0	\$0	\$0	\$0	\$74,000	\$74,000
		\$0	\$0	\$0	\$0	\$0	\$0	\$74,000	\$74,000

Item#: 12-8701.00 **Parent#:** 12-8701.00 **Length** **Description:** REPLACE THE GEORGES CREEK BRIDGE.(12CCN) (2020CCN)
Plan Year: 2012 **Parent Year:** 2012 0.100 **Type of Work:** BRIDGE REPLACEMENT(P)
Lawrence KY-581 From MP 9.450 To 9.550

FUND	PHASE	2020	2021	2022	2023	2024	2025	2026	Phase Total
SPP	D	\$0	\$0	\$0	\$500,000	\$0	\$0	\$0	\$500,000
SPP	R	\$0	\$0	\$0	\$0	\$50,000	\$0	\$0	\$50,000
SPP	U	\$0	\$0	\$0	\$0	\$165,000	\$0	\$0	\$165,000
SPP	C	\$0	\$0	\$0	\$0	\$0	\$1,550,000	\$0	\$1,550,000
		\$0	\$0	\$0	\$500,000	\$215,000	\$1,550,000	\$0	\$2,265,000

KENTUCKY TRANSPORTATION CABINET
SIX YEAR HIGHWAY PLAN
FY - 2020 THRU FY - 2026

Item#: 12-10016.00 **Parent#:** 12-10016.00 **Length:** **Description:** ADDRESS DEFICIENCIES OF KY 644 BRIDGE OVER LEVISA FORK OF BIG SANDY.
Plan Year: 2018 **Parent Year:** 2018 0.090 (064B00038N)
Type of Work: AM-BRIDGE (P)

Lawrence KY-644 From MP 1.468 To 1.558

FUND	PHASE	2020	2021	2022	2023	2024	2025	2026	Phase Total
BR	D	\$90,000	\$0	\$0	\$0	\$0	\$0	\$0	\$90,000
BR	C	\$1,980,000	\$0	\$0	\$0	\$0	\$0	\$0	\$1,980,000
		\$2,070,000	\$0	\$0	\$0	\$0	\$0	\$0	\$2,070,000

Item#: 12-80103.00 **Parent#:** 12-80103.00 **Length:** **Description:** REPAVE KY 201 FROM MP 5.0 TO 10.9 (2020CCN)
Plan Year: 2020 **Parent Year:** 2020 5.900 **Type of Work:** PAVEMENT REHAB-INT(P)

Lawrence KY-201 From MP 5.000 To 10.900

FUND	PHASE	2020	2021	2022	2023	2024	2025	2026	Phase Total
PM	C	\$0	\$0	\$0	\$0	\$0	\$0	\$675,000	\$675,000
		\$0	\$0	\$0	\$0	\$0	\$0	\$675,000	\$675,000

Item#: 12-80104.00 **Parent#:** 12-80104.00 **Length:** **Description:** REPAVE KY 32 FROM MP 21.0 TO 23.0 (2020CCN)
Plan Year: 2020 **Parent Year:** 2020 2.000 **Type of Work:** PAVEMENT REHAB-INT(P)

Lawrence KY-32 From MP 21.000 To 23.000

FUND	PHASE	2020	2021	2022	2023	2024	2025	2026	Phase Total
PM	C	\$0	\$0	\$0	\$300,000	\$0	\$0	\$0	\$300,000
		\$0	\$0	\$0	\$300,000	\$0	\$0	\$0	\$300,000

Item#: 12-80105.00 **Parent#:** 12-80105.00 **Length:** **Description:** REPAVE ROUTE 3 SOUTH FROM MP 12.58 TO MP 0 AND PLACE GUARD RAILS ON FALLS
Plan Year: 2020 **Parent Year:** 2020 12.580 HILL (2020CCN)
Type of Work: PAVEMENT REHAB-INT(P)

Lawrence KY-3 From MP 0.000 To 12.580

FUND	PHASE	2020	2021	2022	2023	2024	2025	2026	Phase Total
SPP	C	\$0	\$0	\$0	\$0	\$0	\$0	\$1,700,000	\$1,700,000
		\$0	\$0	\$0	\$0	\$0	\$0	\$1,700,000	\$1,700,000

Item#: 12-80106.00 **Parent#:** 12-80106.00 **Length:** **Description:** REPAVE ROUTE 3 NORTH FROM MP 17 TO MP 29.6 (2020CCN)
Plan Year: 2020 **Parent Year:** 2020 12.600 **Type of Work:** PAVEMENT REHAB-INT(P)

Lawrence KY-3 From MP 17.000 To 29.600

FUND	PHASE	2020	2021	2022	2023	2024	2025	2026	Phase Total
SPP	C	\$0	\$0	\$0	\$0	\$0	\$0	\$1,600,000	\$1,600,000
		\$0	\$0	\$0	\$0	\$0	\$0	\$1,600,000	\$1,600,000

**KENTUCKY TRANSPORTATION CABINET
SIX YEAR HIGHWAY PLAN
FY - 2020 THRU FY - 2026**

Item#: 12-80107.00 **Parent#:** 12-80107.00 **Length:** **Description:** REPAVE KY 1690 FROM MP 4.3 TO MP 6.3 AND PLACE GUARD RAILS ON RICHARDSON HILL (2020CCN)
Plan Year: 2020 **Parent Year:** 2020 2.000 **Type of Work:** PAVEMENT REHAB-INT(P)

Lawrence KY-1690 From MP 4.300 To 6.300

FUND	PHASE	2020	2021	2022	2023	2024	2025	2026	Phase Total
SPP	C	\$0	\$0	\$0	\$0	\$0	\$0	\$200,000	\$200,000
		\$0	\$0	\$0	\$0	\$0	\$0	\$200,000	\$200,000

Item#: 12-80108.00 **Parent#:** 12-80108.00 **Length:** **Description:** PLACE LIGHTING AT INTERSECTION OF KY 644 AND KY 2565 (2020CCN)
Plan Year: 2020 **Parent Year:** 2020 0.010 **Type of Work:** LIGHTING(P)

Lawrence KY-644 From MP 0.000 To 0.010

FUND	PHASE	2020	2021	2022	2023	2024	2025	2026	Phase Total
SPP	D	\$0	\$0	\$0	\$20,000	\$0	\$0	\$0	\$20,000
SPP	U	\$0	\$0	\$0	\$0	\$0	\$10,000	\$0	\$10,000
SPP	C	\$0	\$0	\$0	\$0	\$0	\$0	\$200,000	\$200,000
		\$0	\$0	\$0	\$20,000	\$0	\$10,000	\$200,000	\$230,000

Item#: 12-80109.00 **Parent#:** 12-80109.00 **Length:** **Description:** PLACE LIGHTING AT INTERSECTION OF CLAYTON LN AND INDUSTRIAL PARK AT MP 2.153 (2020CCN)
Plan Year: 2020 **Parent Year:** 2020 0.020 **Type of Work:** LIGHTING(P)

Lawrence KY-2565 From MP 2.118 To 2.138

FUND	PHASE	2020	2021	2022	2023	2024	2025	2026	Phase Total
SPP	D	\$0	\$0	\$0	\$30,000	\$0	\$0	\$0	\$30,000
SPP	C	\$0	\$0	\$0	\$0	\$0	\$0	\$90,000	\$90,000
		\$0	\$0	\$0	\$30,000	\$0	\$0	\$90,000	\$120,000

Item#: 12-80110.00 **Parent#:** 12-80110.00 **Length:** **Description:** REPLACE BRIDGE ON KY 581 0.5 MILES FROM THE INTERSECTION OF US 23 (2020CCN)
Plan Year: 2020 **Parent Year:** 2020 0.030 **Type of Work:** BRIDGE REPLACEMENT(P)

Lawrence KY-581 From MP 9.491 To 9.521

FUND	PHASE	2020	2021	2022	2023	2024	2025	2026	Phase Total
SPP	D	\$0	\$0	\$0	\$500,000	\$0	\$0	\$0	\$500,000
SPP	R	\$0	\$0	\$0	\$0	\$50,000	\$0	\$0	\$50,000
SPP	U	\$0	\$0	\$0	\$0	\$0	\$165,000	\$0	\$165,000
SPP	C	\$0	\$0	\$0	\$0	\$0	\$0	\$1,550,000	\$1,550,000
		\$0	\$0	\$0	\$500,000	\$50,000	\$165,000	\$1,550,000	\$2,265,000

**KENTUCKY TRANSPORTATION CABINET
SIX YEAR HIGHWAY PLAN
FY - 2020 THRU FY - 2026**

Item#: 12-80111.00 **Parent#:** 12-80111.00 **Length** **Description:** ADD SIDEWALKS AND CORRECT DRAINAGE ISSUES ON ROUTE 3 NORTH FROM MP 14.9 TO MP 14.2 (2020CCN)
Plan Year: 2020 **Parent Year:** 2020 0.700 **Type of Work:** TRANSP ENHANCEMENT(P)

Lawrence KY-3 From MP 14.200 To 14.900

FUND	PHASE	2020	2021	2022	2023	2024	2025	2026	Phase Total
SPP	D	\$0	\$0	\$0	\$100,000	\$0	\$0	\$0	\$100,000
SPP	R	\$0	\$0	\$0	\$0	\$50,000	\$0	\$0	\$50,000
SPP	U	\$0	\$0	\$0	\$0	\$0	\$185,000	\$0	\$185,000
SPP	C	\$0	\$0	\$0	\$0	\$0	\$0	\$950,000	\$950,000
		\$0	\$0	\$0	\$100,000	\$50,000	\$185,000	\$950,000	\$1,285,000

Item#: 12-80112.00 **Parent#:** 12-80112.00 **Length** **Description:** CONSTRUCT NEW ROUTE CONNECTING MAIN MARINA TO GOLF COURSE AND CAMPGROUND (2020CCN)
Plan Year: 2020 **Parent Year:** 2020 **Type of Work:** NEW ROUTE(O)

Lawrence CO- From MP To

FUND	PHASE	2020	2021	2022	2023	2024	2025	2026	Phase Total
SPP	D	\$0	\$0	\$0	\$1,352,000	\$0	\$0	\$0	\$1,352,000
SPP	R	\$0	\$0	\$0	\$0	\$2,067,000	\$0	\$0	\$2,067,000
SPP	U	\$0	\$0	\$0	\$0	\$0	\$1,487,000	\$0	\$1,487,000
SPP	C	\$0	\$0	\$0	\$0	\$0	\$0	\$16,144,000	\$16,144,000
		\$0	\$0	\$0	\$1,352,000	\$2,067,000	\$1,487,000	\$16,144,000	\$21,050,000

Item#: 10-292.10 **Parent#:** 10-292.00 **Length** **Description:** I-75 TO MOUNTAIN PARKWAY; RECONSTRUCT KY-11 FROM KY-30 AT LEVI IN OWSLEY COUNTY TO 0.5 MILE SOUTH OF KY-587 IN LEE COUNTY. START AT KY-30 AT LEVI IN OWSLEY MOVING NORTH. (06CCR)(10CCR)(14CCR)(18CCN) (2020CCR)
Plan Year: 2004 **Parent Year:** 1996 4.183 **Type of Work:** RECONSTRUCTION(O)

Lee KY-11 From MP 0.000 To 1.082
Owsley KY-11 From MP 14.343 To 17.444

FUND	PHASE	2020	2021	2022	2023	2024	2025	2026	Phase Total
FED	C	\$0	\$0	\$0	\$8,100,000	\$0	\$0	\$0	\$8,100,000
SPP	C	\$0	\$7,000,000	\$7,000,000	\$0	\$0	\$0	\$0	\$14,000,000
		\$0	\$7,000,000	\$7,000,000	\$8,100,000	\$0	\$0	\$0	\$22,100,000

KENTUCKY TRANSPORTATION CABINET
SIX YEAR HIGHWAY PLAN
FY - 2020 THRU FY - 2026

Item#: 10-10013.00 **Parent#:** 10-10013.00 **Length:** **Description:** ADDRESS DEFICIENCIES OF GOOSE CREEK RD BRIDGE OVER CSX RAILROAD.
Plan Year: 2018 **Parent Year:** 2018 0.013 (065R00604N)
Type of Work: AM-BRIDGE (P)

Lee CR-1124 From MP 0.000 To 0.013

FUND	PHASE	2020	2021	2022	2023	2024	2025	2026	Phase Total
BR	D	\$90,000	\$0	\$0	\$0	\$0	\$0	\$0	\$90,000
BR	C	\$990,000	\$0	\$0	\$0	\$0	\$0	\$0	\$990,000
		\$1,080,000	\$0	\$0	\$0	\$0	\$0	\$0	\$1,080,000

Item#: 10-80102.00 **Parent#:** 10-80102.00 **Length:** **Description:** EXTEND TWO WAY LEFT TURNING LANE FROM .047 MILES NORTH OF LEE COUNTY
Plan Year: 2020 **Parent Year:** 2020 0.494 SENIOR CITIZENS CENTER TO .103 MILES SOUTH OF GRAND AVE (2020CCN)
Type of Work: SAFETY(P)

Lee KY-11 From MP 4.306 To 4.800

FUND	PHASE	2020	2021	2022	2023	2024	2025	2026	Phase Total
SPP	D	\$0	\$0	\$0	\$100,000	\$0	\$0	\$0	\$100,000
SPP	R	\$0	\$0	\$0	\$0	\$25,000	\$0	\$0	\$25,000
SPP	U	\$0	\$0	\$0	\$0	\$0	\$100,000	\$0	\$100,000
SPP	C	\$0	\$0	\$0	\$0	\$0	\$0	\$500,000	\$500,000
		\$0	\$0	\$0	\$100,000	\$25,000	\$100,000	\$500,000	\$725,000

Item#: 10-80103.00 **Parent#:** 10-80103.00 **Length:** **Description:** ADD TURN LANE AT THE INTERSECTION OF KY 11 AND KY 498 (2020CCN)
Plan Year: 2020 **Parent Year:** 2020 0.023 **Type of Work:** SAFETY(P)

Lee KY-11 From MP 9.400 To 9.423

FUND	PHASE	2020	2021	2022	2023	2024	2025	2026	Phase Total
SPP	D	\$0	\$0	\$0	\$100,000	\$0	\$0	\$0	\$100,000
SPP	R	\$0	\$0	\$0	\$0	\$25,000	\$0	\$0	\$25,000
SPP	U	\$0	\$0	\$0	\$0	\$0	\$50,000	\$0	\$50,000
SPP	C	\$0	\$0	\$0	\$0	\$0	\$0	\$250,000	\$250,000
		\$0	\$0	\$0	\$100,000	\$25,000	\$50,000	\$250,000	\$425,000

**KENTUCKY TRANSPORTATION CABINET
SIX YEAR HIGHWAY PLAN
FY - 2020 THRU FY - 2026**

Item#: 10-80104.00 **Parent#:** 10-80104.00 **Length:** **Description:** RECONSTRUCT ALONG KY 399 BETWEEN MP 5.75 AND 6.2 (2020CCN)
Plan Year: 2020 **Parent Year:** 2020 0.450 **Type of Work:** RECONSTRUCTION(O)
Lee KY-399 From MP 5.750 To 6.200

FUND	PHASE	2020	2021	2022	2023	2024	2025	2026	Phase Total
SPP	D	\$0	\$0	\$0	\$500,000	\$0	\$0	\$0	\$500,000
SPP	R	\$0	\$0	\$0	\$0	\$200,000	\$0	\$0	\$200,000
SPP	U	\$0	\$0	\$0	\$0	\$0	\$100,000	\$0	\$100,000
SPP	C	\$0	\$0	\$0	\$0	\$0	\$0	\$1,000,000	\$1,000,000
		\$0	\$0	\$0	\$500,000	\$200,000	\$100,000	\$1,000,000	\$1,800,000

Item#: 11-1095.00 **Parent#:** 11-1095.00 **Length:** **Description:** ADDRESS DEFICIENCIES OF BRIDGE OVER MUNCY CREEK ON US 421 0.5 MILE SOUTH
Plan Year: 2014 **Parent Year:** 2014 0.014 **Type of Work:** AM-BRIDGE (P)
Leslie US-421 From MP 18.423 To 18.437

FUND	PHASE	2020	2021	2022	2023	2024	2025	2026	Phase Total
BR	C	\$730,000	\$0	\$0	\$0	\$0	\$0	\$0	\$730,000
		\$730,000	\$0	\$0	\$0	\$0	\$0	\$0	\$730,000

Item#: 11-4320.00 **Parent#:** 11-4320.00 **Length:** **Description:** INSTALL GUARDRAIL ON US-421 IN LESLIE COUNTY
Plan Year: 2020 **Parent Year:** 2020 0.170 **Type of Work:** SAF-GUARDRAIL(P)
Leslie US-421 From MP 25.860 To 26.030

FUND	PHASE	2020	2021	2022	2023	2024	2025	2026	Phase Total
GR	C	\$0	\$0	\$36,000	\$0	\$0	\$0	\$0	\$36,000
		\$0	\$0	\$36,000	\$0	\$0	\$0	\$0	\$36,000

Item#: 11-4408.00 **Parent#:** 11-4408.00 **Length:** **Description:** INSTALL GUARDRAIL ON US-421 IN LESLIE COUNTY
Plan Year: 2020 **Parent Year:** 2020 0.460 **Type of Work:** SAF-GUARDRAIL(P)
Leslie US-421 From MP 25.020 To 25.480

FUND	PHASE	2020	2021	2022	2023	2024	2025	2026	Phase Total
GR	C	\$0	\$0	\$0	\$0	\$0	\$0	\$99,000	\$99,000
		\$0	\$0	\$0	\$0	\$0	\$0	\$99,000	\$99,000

**KENTUCKY TRANSPORTATION CABINET
SIX YEAR HIGHWAY PLAN
FY - 2020 THRU FY - 2026**

Item#: 11-4419.00 **Parent#:** 11-4419.00 **Length** **Description:** INSTALL GUARDRAIL ON KY-406 IN LESLIE COUNTY
Plan Year: 2020 **Parent Year:** 2020 **0.360** **Type of Work:** SAF-GUARDRAIL(P)
Leslie KY-406 From MP 3.770 To 4.130

FUND	PHASE	2020	2021	2022	2023	2024	2025	2026	Phase Total
GR	C	\$0	\$77,000	\$0	\$0	\$0	\$0	\$0	\$77,000
		\$0	\$77,000	\$0	\$0	\$0	\$0	\$0	\$77,000

Item#: 11-8516.00 **Parent#:** 11-8516.00 **Length** **Description:** CONSTRUCT A NEW APPROACH FROM KY-1482 ONTO THE HAL ROGERS PARKWAY AT
Plan Year: 2008 **Parent Year:** 2008 **0.100** **Type of Work:** NEW ROUTE(O)
Leslie KY-1482 From MP 0.090 To 0.190

FUND	PHASE	2020	2021	2022	2023	2024	2025	2026	Phase Total
SPP	D	\$0	\$260,000	\$0	\$0	\$0	\$0	\$0	\$260,000
SPP	R	\$0	\$0	\$1,020,000	\$0	\$0	\$0	\$0	\$1,020,000
SPP	U	\$0	\$0	\$0	\$460,000	\$0	\$0	\$0	\$460,000
SPP	C	\$0	\$0	\$0	\$0	\$6,860,000	\$0	\$0	\$6,860,000
		\$0	\$260,000	\$1,020,000	\$460,000	\$6,860,000	\$0	\$0	\$8,600,000

Item#: 11-8912.00 **Parent#:** 11-8912.00 **Length** **Description:** UPGRADE ROUTE FROM SOMERSET TO HAZARD TO INTERSTATE STANDARDS: 4 LANE
Plan Year: 2016 **Parent Year:** 2016 **8.259** **Type of Work:** MINOR WIDENING(O)
Leslie HR-9006 From MP 35.929 To 44.188

FUND	PHASE	2020	2021	2022	2023	2024	2025	2026	Phase Total
FED	D	\$0	\$0	\$0	\$1,000,000	\$0	\$0	\$0	\$1,000,000
FED	R	\$0	\$0	\$0	\$0	\$0	\$12,000,000	\$0	\$12,000,000
FED	U	\$0	\$0	\$0	\$0	\$0	\$9,000,000	\$0	\$9,000,000
		\$0	\$0	\$0	\$1,000,000	\$0	\$21,000,000	\$0	\$22,000,000

Item#: 11-8913.00 **Parent#:** 11-8913.00 **Length** **Description:** UPGRADE ROUTE FROM SOMERSET TO HAZARD TO INTERSTATE STANDARDS: 4 LANE
Plan Year: 2016 **Parent Year:** 2016 **6.838** **Type of Work:** MAJOR WIDENING(O)
Leslie HR-9006 From MP 44.188 To 51.026

FUND	PHASE	2020	2021	2022	2023	2024	2025	2026	Phase Total
FED	D	\$0	\$0	\$0	\$1,000,000	\$0	\$0	\$0	\$1,000,000
FED	R	\$0	\$0	\$0	\$0	\$0	\$10,000,000	\$0	\$10,000,000
FED	U	\$0	\$0	\$0	\$0	\$0	\$7,000,000	\$0	\$7,000,000
		\$0	\$0	\$0	\$1,000,000	\$0	\$17,000,000	\$0	\$18,000,000

**KENTUCKY TRANSPORTATION CABINET
SIX YEAR HIGHWAY PLAN
FY - 2020 THRU FY - 2026**

Item#: 11-8951.00 **Parent#:** 11-8951.00 **Length** **Description:** CONSTRUCT RIGHT TURN LANE ON US 421 AT INTERSECTION WITH KY 80. (16CCN)
Plan Year: 2016 **Parent Year:** 2016 0.016 **(18CCN)**
Type of Work: CONGESTION MITIGTN(O)

Leslie US-421 From MP 21.470 To 21.486

FUND	PHASE	2020	2021	2022	2023	2024	2025	2026	Phase Total
SPP	D	\$0	\$0	\$0	\$520,000	\$0	\$0	\$0	\$520,000
SPP	R	\$0	\$0	\$0	\$0	\$120,000	\$0	\$0	\$120,000
SPP	U	\$0	\$0	\$0	\$0	\$280,000	\$0	\$0	\$280,000
SPP	C	\$0	\$0	\$0	\$0	\$0	\$1,300,000	\$0	\$1,300,000
		\$0	\$0	\$0	\$520,000	\$400,000	\$1,300,000	\$0	\$2,220,000

Item#: 11-80002.00 **Parent#:** 11-80002.00 **Length** **Description:** SAFETY IMPROVEMENTS ON KY 3424 FROM MP 1.1 TO MP 1.5.(18CCN)
Plan Year: 2018 **Parent Year:** 2018 0.400 **Type of Work:** SAFETY(P)

Leslie KY-3424 From MP 1.100 To 1.500

FUND	PHASE	2020	2021	2022	2023	2024	2025	2026	Phase Total
SPP	C	\$0	\$0	\$0	\$0	\$0	\$1,300,000	\$0	\$1,300,000
		\$0	\$0	\$0	\$0	\$0	\$1,300,000	\$0	\$1,300,000

Item#: 11-80003.00 **Parent#:** 11-80003.00 **Length** **Description:** INSTALL NEW GUARDRAIL ON KY 2009 FROM MP 13.418 TO MP 14.767.(18CCN)
Plan Year: 2018 **Parent Year:** 2018 1.349 **Type of Work:** SAFETY(P)

Leslie KY-2009 From MP 13.418 To 14.767

FUND	PHASE	2020	2021	2022	2023	2024	2025	2026	Phase Total
SPP	C	\$0	\$0	\$0	\$500,000	\$0	\$0	\$0	\$500,000
		\$0	\$0	\$0	\$500,000	\$0	\$0	\$0	\$500,000

Item#: 11-80004.00 **Parent#:** 11-80004.00 **Length** **Description:** INSTALL NEW GUARDRAIL ON KY 1482 FROM MP 0 TO MP 1.9.(18CCN)
Plan Year: 2018 **Parent Year:** 2018 1.900 **Type of Work:** SAFETY(P)

Leslie KY-1482 From MP 0.000 To 1.900

FUND	PHASE	2020	2021	2022	2023	2024	2025	2026	Phase Total
SPP	C	\$0	\$0	\$0	\$0	\$110,000	\$0	\$0	\$110,000
		\$0	\$0	\$0	\$0	\$110,000	\$0	\$0	\$110,000

**KENTUCKY TRANSPORTATION CABINET
SIX YEAR HIGHWAY PLAN
FY - 2020 THRU FY - 2026**

Item#: 11-80005.00 **Parent#:** 11-80005.00 **Length:** **Description:** INSTALL NEW GUARDRAIL ON KY 257 FROM MP 5.723 TO MP 5.853.(18CCN)
Plan Year: 2018 **Parent Year:** 2018 0.130 **Type of Work:** SAFETY(P)
Leslie KY-257 From MP 5.723 To 5.853

FUND	PHASE	2020	2021	2022	2023	2024	2025	2026	Phase Total
SPP	C	\$0	\$0	\$0	\$0	\$30,000	\$0	\$0	\$30,000
		\$0	\$0	\$0	\$0	\$30,000	\$0	\$0	\$30,000

Item#: 11-80006.00 **Parent#:** 11-80006.00 **Length:** **Description:** INSTALL NEW GUARDRAIL ON KY 1807 FROM MP 0.914 TO MP 1.256.(18CCN)
Plan Year: 2018 **Parent Year:** 2018 0.342 **Type of Work:** SAFETY(P)
Leslie KY-1807 From MP 0.914 To 1.256

FUND	PHASE	2020	2021	2022	2023	2024	2025	2026	Phase Total
SPP	C	\$0	\$0	\$0	\$0	\$50,000	\$0	\$0	\$50,000
		\$0	\$0	\$0	\$0	\$50,000	\$0	\$0	\$50,000

Item#: 11-80007.00 **Parent#:** 11-80007.00 **Length:** **Description:** CONSTRUCT A SECONDARY RUNAWAY TRUCK RAMP ON KY 118 (HYDEN SPUR) JUST BEFORE THE INTERSECTION WITH KY 80/US 421 TO INCLUDE A NEW BOX CULVERT OR BRIDGE AT THE INTERSECTION(18CCN) (2020CCR)
Plan Year: 2018 **Parent Year:** 2018 0.080 **Type of Work:** SAFETY(P)
Leslie KY-118 From MP 0.020 To 0.100

FUND	PHASE	2020	2021	2022	2023	2024	2025	2026	Phase Total
SPP	D	\$0	\$0	\$0	\$550,000	\$0	\$0	\$0	\$550,000
SPP	R	\$0	\$0	\$0	\$0	\$410,000	\$0	\$0	\$410,000
SPP	U	\$0	\$0	\$0	\$0	\$90,000	\$0	\$0	\$90,000
SPP	C	\$0	\$0	\$0	\$0	\$0	\$1,470,000	\$0	\$1,470,000
		\$0	\$0	\$0	\$550,000	\$500,000	\$1,470,000	\$0	\$2,520,000

Item#: 11-80108.00 **Parent#:** 11-80108.00 **Length:** **Description:** GUARD RAIL INSTALLATION ON BULL SKIN RD MP 1.582 TO MP 2 (2020CCN)
Plan Year: 2020 **Parent Year:** 2020 0.418 **Type of Work:** GUARDRAIL REPLCMNT(P)
Leslie KY-1482 From MP 1.582 To 2.000

FUND	PHASE	2020	2021	2022	2023	2024	2025	2026	Phase Total
GR	C	\$0	\$50,000	\$0	\$0	\$0	\$0	\$0	\$50,000
		\$0	\$50,000	\$0	\$0	\$0	\$0	\$0	\$50,000

**KENTUCKY TRANSPORTATION CABINET
SIX YEAR HIGHWAY PLAN
FY - 2020 THRU FY - 2026**

Item#: 11-80109.00 **Parent#:** 11-80109.00 **Length** **Description:** GUARD RAIL INSTALLATION ON WOOTEN RD FROM MP 0.089 TO MP 3.567 AS NEEDED
Plan Year: 2020 **Parent Year:** 2020 3.478 (2020CCN)
Type of Work: GUARDRAIL REPLCMNT(P)

Leslie KY-1807 From MP 0.089 To 3.567

FUND	PHASE	2020	2021	2022	2023	2024	2025	2026	Phase Total
GR	C	\$0	\$150,000	\$0	\$0	\$0	\$0	\$0	\$150,000
		\$0	\$150,000	\$0	\$0	\$0	\$0	\$0	\$150,000

Item#: 12-199.10 **Parent#:** 12-199.10 **Length** **Description:** IMPROVE US-119 FROM NORTH OF KY-15 TO BRASS DRIVE (SOUTH).(16CCN)(18CCR)
Plan Year: 2016 **Parent Year:** 2016 1.810 (2020CCR)
Type of Work: RECONSTRUCTION(O)

Letcher US-119 From MP 15.930 To 17.740

FUND	PHASE	2020	2021	2022	2023	2024	2025	2026	Phase Total
SPP	R	\$0	\$1,300,000	\$0	\$0	\$0	\$0	\$0	\$1,300,000
SPP	U	\$0	\$0	\$1,200,000	\$0	\$0	\$0	\$0	\$1,200,000
FED	C	\$0	\$0	\$0	\$0	\$10,060,000	\$0	\$0	\$10,060,000
		\$0	\$1,300,000	\$1,200,000	\$0	\$10,060,000	\$0	\$0	\$12,560,000

Item#: 12-199.15 **Parent#:** 12-199.15 **Length** **Description:** IMPROVE US-119 FROM KY 2034/COUGAR DRIVE TO BRASS DRIVE (SOUTH).(16CCN)(SEE
Plan Year: 2016 **Parent Year:** 2016 1.009 12-199.10 FOR D, R, U)(18CCR)
Type of Work: RECONSTRUCTION(O)

Letcher US-119 From MP 16.731 To 17.740

FUND	PHASE	2020	2021	2022	2023	2024	2025	2026	Phase Total
FED	C	\$0	\$0	\$6,275,000	\$6,275,000	\$0	\$0	\$0	\$12,550,000
		\$0	\$0	\$6,275,000	\$6,275,000	\$0	\$0	\$0	\$12,550,000

Item#: 12-199.50 **Parent#:** 12-199.50 **Length** **Description:** RECONSTRUCT US-119 BY WIDENING TO 4-LANES ALONG A NEW ALIGNMENT (ORANGE)
Plan Year: 2016 **Parent Year:** 2016 1.717 THROUGH THE GATEWAY INDUSTRIAL PARK TO US-23, INCLUDING US-23 FLYOVER
RAMP.(16CCN)
Type of Work: RECONSTRUCTION(O)

Letcher US-119 From MP 24.400 To 26.117

FUND	PHASE	2020	2021	2022	2023	2024	2025	2026	Phase Total
FED	R	\$0	\$0	\$0	\$0	\$0	\$3,311,000	\$0	\$3,311,000
FED	U	\$0	\$0	\$0	\$0	\$0	\$1,294,000	\$0	\$1,294,000
FED	C	\$0	\$0	\$0	\$0	\$0	\$0	\$18,340,000	\$18,340,000
		\$0	\$0	\$0	\$0	\$0	\$4,605,000	\$18,340,000	\$22,945,000

**KENTUCKY TRANSPORTATION CABINET
SIX YEAR HIGHWAY PLAN
FY - 2020 THRU FY - 2026**

Item#: 12-4326.00 **Parent#:** 12-4326.00 **Length** **Description:** INSTALL GUARDRAIL ON KY-317 IN LETCHER COUNTY
Plan Year: 2020 **Parent Year:** 2020 0.280 **Type of Work:** SAF-GUARDRAIL(P)
Letcher KY-317 From MP 3.570 To 3.850

FUND	PHASE	2020	2021	2022	2023	2024	2025	2026	Phase Total
GR	C	\$0	\$0	\$58,000	\$0	\$0	\$0	\$0	\$58,000
		\$0	\$0	\$58,000	\$0	\$0	\$0	\$0	\$58,000

Item#: 12-4327.00 **Parent#:** 12-4327.00 **Length** **Description:** INSTALL GUARDRAIL ON KY-931 IN LETCHER COUNTY
Plan Year: 2020 **Parent Year:** 2020 0.350 **Type of Work:** SAF-GUARDRAIL(P)
Letcher KY-931 From MP 17.450 To 17.800

FUND	PHASE	2020	2021	2022	2023	2024	2025	2026	Phase Total
GR	C	\$0	\$0	\$75,000	\$0	\$0	\$0	\$0	\$75,000
		\$0	\$0	\$75,000	\$0	\$0	\$0	\$0	\$75,000

Item#: 12-4344.00 **Parent#:** 12-4344.00 **Length** **Description:** INSTALL GUARDRAIL ON KY-588 IN LETCHER COUNTY
Plan Year: 2020 **Parent Year:** 2020 0.430 **Type of Work:** SAF-GUARDRAIL(P)
Letcher KY-588 From MP 3.110 To 3.540

FUND	PHASE	2020	2021	2022	2023	2024	2025	2026	Phase Total
GR	C	\$0	\$0	\$0	\$92,000	\$0	\$0	\$0	\$92,000
		\$0	\$0	\$0	\$92,000	\$0	\$0	\$0	\$92,000

Item#: 12-4345.00 **Parent#:** 12-4345.00 **Length** **Description:** INSTALL GUARDRAIL ON KY-7 IN LETCHER COUNTY
Plan Year: 2020 **Parent Year:** 2020 0.210 **Type of Work:** SAF-GUARDRAIL(P)
Letcher KY-7 From MP 27.350 To 27.560

FUND	PHASE	2020	2021	2022	2023	2024	2025	2026	Phase Total
GR	C	\$0	\$0	\$0	\$44,000	\$0	\$0	\$0	\$44,000
		\$0	\$0	\$0	\$44,000	\$0	\$0	\$0	\$44,000

Item#: 12-4346.00 **Parent#:** 12-4346.00 **Length** **Description:** INSTALL GUARDRAIL ON KY-931 IN LETCHER COUNTY
Plan Year: 2020 **Parent Year:** 2020 0.060 **Type of Work:** SAF-GUARDRAIL(P)
Letcher KY-931 From MP 16.430 To 16.490

FUND	PHASE	2020	2021	2022	2023	2024	2025	2026	Phase Total
GR	C	\$0	\$0	\$0	\$13,000	\$0	\$0	\$0	\$13,000
		\$0	\$0	\$0	\$13,000	\$0	\$0	\$0	\$13,000

**KENTUCKY TRANSPORTATION CABINET
SIX YEAR HIGHWAY PLAN
FY - 2020 THRU FY - 2026**

Item#: 12-4358.00 **Parent#:** 12-4358.00 **Length:** **Description:** INSTALL GUARDRAIL ON KY-1103 IN LETCHER COUNTY
Plan Year: 2020 **Parent Year:** 2020 0.480 **Type of Work:** SAF-GUARDRAIL(P)
Letcher KY-1103 From MP 12.050 To 12.530

FUND	PHASE	2020	2021	2022	2023	2024	2025	2026	Phase Total
GR	C	\$0	\$0	\$0	\$0	\$102,000	\$0	\$0	\$102,000
		\$0	\$0	\$0	\$0	\$102,000	\$0	\$0	\$102,000

Item#: 12-4359.00 **Parent#:** 12-4359.00 **Length:** **Description:** INSTALL GUARDRAIL ON KY-1103 IN LETCHER COUNTY
Plan Year: 2020 **Parent Year:** 2020 0.480 **Type of Work:** SAF-GUARDRAIL(P)
Letcher KY-1103 From MP 12.530 To 13.010

FUND	PHASE	2020	2021	2022	2023	2024	2025	2026	Phase Total
GR	C	\$0	\$0	\$0	\$0	\$102,000	\$0	\$0	\$102,000
		\$0	\$0	\$0	\$0	\$102,000	\$0	\$0	\$102,000

Item#: 12-4360.00 **Parent#:** 12-4360.00 **Length:** **Description:** INSTALL GUARDRAIL ON KY-7 IN LETCHER COUNTY
Plan Year: 2020 **Parent Year:** 2020 0.710 **Type of Work:** SAF-GUARDRAIL(P)
Letcher KY-7 From MP 5.280 To 5.990

FUND	PHASE	2020	2021	2022	2023	2024	2025	2026	Phase Total
GR	C	\$0	\$0	\$0	\$0	\$152,000	\$0	\$0	\$152,000
		\$0	\$0	\$0	\$0	\$152,000	\$0	\$0	\$152,000

Item#: 12-4361.00 **Parent#:** 12-4361.00 **Length:** **Description:** INSTALL GUARDRAIL ON KY-931 IN LETCHER COUNTY
Plan Year: 2020 **Parent Year:** 2020 0.260 **Type of Work:** SAF-GUARDRAIL(P)
Letcher KY-931 From MP 17.800 To 18.060

FUND	PHASE	2020	2021	2022	2023	2024	2025	2026	Phase Total
GR	C	\$0	\$0	\$0	\$0	\$55,000	\$0	\$0	\$55,000
		\$0	\$0	\$0	\$0	\$55,000	\$0	\$0	\$55,000

Item#: 12-4362.00 **Parent#:** 12-4362.00 **Length:** **Description:** INSTALL GUARDRAIL ON KY-931 IN LETCHER COUNTY
Plan Year: 2020 **Parent Year:** 2020 0.050 **Type of Work:** SAF-GUARDRAIL(P)
Letcher KY-931 From MP 18.200 To 18.250

FUND	PHASE	2020	2021	2022	2023	2024	2025	2026	Phase Total
GR	C	\$0	\$0	\$0	\$0	\$11,000	\$0	\$0	\$11,000
		\$0	\$0	\$0	\$0	\$11,000	\$0	\$0	\$11,000

**KENTUCKY TRANSPORTATION CABINET
SIX YEAR HIGHWAY PLAN
FY - 2020 THRU FY - 2026**

Item#: 12-4380.00 **Parent#:** 12-4380.00 **Length** **Description:** INSTALL GUARDRAIL ON KY-588 IN LETCHER COUNTY
Plan Year: 2020 **Parent Year:** 2020 0.400 **Type of Work:** SAF-GUARDRAIL(P)
Letcher KY-588 From MP 1.260 To 1.660

FUND	PHASE	2020	2021	2022	2023	2024	2025	2026	Phase Total
GR	C	\$0	\$0	\$0	\$0	\$86,000	\$0	\$0	\$86,000
		\$0	\$0	\$0	\$0	\$86,000	\$0	\$0	\$86,000

Item#: 12-4402.00 **Parent#:** 12-4402.00 **Length** **Description:** INSTALL GUARDRAIL ON KY-1103 IN LETCHER COUNTY
Plan Year: 2020 **Parent Year:** 2020 0.390 **Type of Work:** SAF-GUARDRAIL(P)
Letcher KY-1103 From MP 10.480 To 10.870

FUND	PHASE	2020	2021	2022	2023	2024	2025	2026	Phase Total
GR	C	\$0	\$0	\$0	\$0	\$0	\$82,000	\$0	\$82,000
		\$0	\$0	\$0	\$0	\$0	\$82,000	\$0	\$82,000

Item#: 12-4403.00 **Parent#:** 12-4403.00 **Length** **Description:** INSTALL GUARDRAIL ON KY-931 IN LETCHER COUNTY
Plan Year: 2020 **Parent Year:** 2020 0.390 **Type of Work:** SAF-GUARDRAIL(P)
Letcher KY-931 From MP 4.890 To 5.280

FUND	PHASE	2020	2021	2022	2023	2024	2025	2026	Phase Total
GR	C	\$0	\$0	\$0	\$0	\$0	\$82,000	\$0	\$82,000
		\$0	\$0	\$0	\$0	\$0	\$82,000	\$0	\$82,000

Item#: 12-4404.00 **Parent#:** 12-4404.00 **Length** **Description:** INSTALL GUARDRAIL ON KY-932 IN LETCHER COUNTY
Plan Year: 2020 **Parent Year:** 2020 0.120 **Type of Work:** SAF-GUARDRAIL(P)
Letcher KY-932 From MP 4.800 To 4.920

FUND	PHASE	2020	2021	2022	2023	2024	2025	2026	Phase Total
GR	C	\$0	\$0	\$0	\$0	\$0	\$26,000	\$0	\$26,000
		\$0	\$0	\$0	\$0	\$0	\$26,000	\$0	\$26,000

Item#: 12-4409.00 **Parent#:** 12-4409.00 **Length** **Description:** INSTALL GUARDRAIL ON KY-113 IN LETCHER COUNTY
Plan Year: 2020 **Parent Year:** 2020 0.130 **Type of Work:** SAF-GUARDRAIL(P)
Letcher KY-113 From MP 1.540 To 1.670

FUND	PHASE	2020	2021	2022	2023	2024	2025	2026	Phase Total
GR	C	\$0	\$28,000	\$0	\$0	\$0	\$0	\$0	\$28,000
		\$0	\$28,000	\$0	\$0	\$0	\$0	\$0	\$28,000

KENTUCKY TRANSPORTATION CABINET
SIX YEAR HIGHWAY PLAN
FY - 2020 THRU FY - 2026

Item#: 12-4420.00 **Parent#:** 12-4420.00 **Length:** **Description:** INSTALL GUARDRAIL ON KY-7 IN LETCHER COUNTY
Plan Year: 2020 **Parent Year:** 2020 0.500 **Type of Work:** SAF-GUARDRAIL(P)
Letcher KY-7 From MP 3.260 To 3.760

FUND	PHASE	2020	2021	2022	2023	2024	2025	2026	Phase Total
GR	C	\$0	\$105,000	\$0	\$0	\$0	\$0	\$0	\$105,000
		\$0	\$105,000	\$0	\$0	\$0	\$0	\$0	\$105,000

Item#: 12-4422.00 **Parent#:** 12-4422.00 **Length:** **Description:** INSTALL GUARDRAIL ON KY-805 IN LETCHER COUNTY
Plan Year: 2020 **Parent Year:** 2020 0.080 **Type of Work:** SAF-GUARDRAIL(P)
Letcher KY-805 From MP 2.330 To 2.410

FUND	PHASE	2020	2021	2022	2023	2024	2025	2026	Phase Total
GR	C	\$0	\$18,000	\$0	\$0	\$0	\$0	\$0	\$18,000
		\$0	\$18,000	\$0	\$0	\$0	\$0	\$0	\$18,000

Item#: 12-4428.00 **Parent#:** 12-4428.00 **Length:** **Description:** INSTALL GUARDRAIL ON KY-931 IN LETCHER COUNTY
Plan Year: 2020 **Parent Year:** 2020 0.460 **Type of Work:** SAF-GUARDRAIL(P)
Letcher KY-931 From MP 0.670 To 1.130

FUND	PHASE	2020	2021	2022	2023	2024	2025	2026	Phase Total
GR	C	\$0	\$96,000	\$0	\$0	\$0	\$0	\$0	\$96,000
		\$0	\$96,000	\$0	\$0	\$0	\$0	\$0	\$96,000

Item#: 12-4437.00 **Parent#:** 12-4437.00 **Length:** **Description:** INSTALL GUARDRAIL ON KY-317 IN LETCHER COUNTY
Plan Year: 2020 **Parent Year:** 2020 0.500 **Type of Work:** SAF-GUARDRAIL(P)
Letcher KY-317 From MP 3.850 To 4.350

FUND	PHASE	2020	2021	2022	2023	2024	2025	2026	Phase Total
GR	C	\$0	\$0	\$0	\$0	\$0	\$0	\$107,000	\$107,000
		\$0	\$0	\$0	\$0	\$0	\$0	\$107,000	\$107,000

Item#: 12-4438.00 **Parent#:** 12-4438.00 **Length:** **Description:** INSTALL GUARDRAIL ON KY-317 IN LETCHER COUNTY
Plan Year: 2020 **Parent Year:** 2020 0.410 **Type of Work:** SAF-GUARDRAIL(P)
Letcher KY-317 From MP 4.360 To 4.770

FUND	PHASE	2020	2021	2022	2023	2024	2025	2026	Phase Total
GR	C	\$0	\$0	\$0	\$0	\$0	\$0	\$88,000	\$88,000
		\$0	\$0	\$0	\$0	\$0	\$0	\$88,000	\$88,000

**KENTUCKY TRANSPORTATION CABINET
SIX YEAR HIGHWAY PLAN
FY - 2020 THRU FY - 2026**

Item#: 12-4439.00 **Parent#:** 12-4439.00 **Length** **Description:** INSTALL GUARDRAIL ON KY-317 IN LETCHER COUNTY
Plan Year: 2020 **Parent Year:** 2020 0.270 **Type of Work:** SAF-GUARDRAIL(P)
Letcher KY-317 From MP 4.770 To 5.040

FUND	PHASE	2020	2021	2022	2023	2024	2025	2026	Phase Total
GR	C	\$0	\$0	\$0	\$0	\$0	\$0	\$57,000	\$57,000
		\$0	\$0	\$0	\$0	\$0	\$0	\$57,000	\$57,000

Item#: 12-4440.00 **Parent#:** 12-4440.00 **Length** **Description:** INSTALL GUARDRAIL ON KY-7 IN LETCHER COUNTY
Plan Year: 2020 **Parent Year:** 2020 0.440 **Type of Work:** SAF-GUARDRAIL(P)
Letcher KY-7 From MP 15.520 To 15.960

FUND	PHASE	2020	2021	2022	2023	2024	2025	2026	Phase Total
GR	C	\$0	\$0	\$0	\$0	\$0	\$0	\$94,000	\$94,000
		\$0	\$0	\$0	\$0	\$0	\$0	\$94,000	\$94,000

Item#: 12-4441.00 **Parent#:** 12-4441.00 **Length** **Description:** INSTALL GUARDRAIL ON KY-7 IN LETCHER COUNTY
Plan Year: 2020 **Parent Year:** 2020 0.310 **Type of Work:** SAF-GUARDRAIL(P)
Letcher KY-7 From MP 17.700 To 18.010

FUND	PHASE	2020	2021	2022	2023	2024	2025	2026	Phase Total
GR	C	\$0	\$0	\$0	\$0	\$0	\$0	\$67,000	\$67,000
		\$0	\$0	\$0	\$0	\$0	\$0	\$67,000	\$67,000

Item#: 12-4442.00 **Parent#:** 12-4442.00 **Length** **Description:** INSTALL GUARDRAIL ON KY-7 IN LETCHER COUNTY
Plan Year: 2020 **Parent Year:** 2020 0.250 **Type of Work:** SAF-GUARDRAIL(P)
Letcher KY-7 From MP 18.330 To 18.580

FUND	PHASE	2020	2021	2022	2023	2024	2025	2026	Phase Total
GR	C	\$0	\$0	\$0	\$0	\$0	\$0	\$53,000	\$53,000
		\$0	\$0	\$0	\$0	\$0	\$0	\$53,000	\$53,000

Item#: 12-4443.00 **Parent#:** 12-4443.00 **Length** **Description:** INSTALL GUARDRAIL ON KY-931 IN LETCHER COUNTY
Plan Year: 2020 **Parent Year:** 2020 0.270 **Type of Work:** SAF-GUARDRAIL(P)
Letcher KY-931 From MP 0.000 To 0.270

FUND	PHASE	2020	2021	2022	2023	2024	2025	2026	Phase Total
GR	C	\$0	\$0	\$0	\$0	\$0	\$0	\$59,000	\$59,000
		\$0	\$0	\$0	\$0	\$0	\$0	\$59,000	\$59,000

**KENTUCKY TRANSPORTATION CABINET
SIX YEAR HIGHWAY PLAN
FY - 2020 THRU FY - 2026**

Item#: 12-4444.00 **Parent#:** 12-4444.00 **Length** **Description:** INSTALL GUARDRAIL ON KY-931 IN LETCHER COUNTY
Plan Year: 2020 **Parent Year:** 2020 0.310 **Type of Work:** SAF-GUARDRAIL(P)
Letcher KY-931 From MP 1.130 To 1.440

FUND	PHASE	2020	2021	2022	2023	2024	2025	2026	Phase Total
GR	C	\$0	\$0	\$0	\$0	\$0	\$0	\$66,000	\$66,000
		\$0	\$0	\$0	\$0	\$0	\$0	\$66,000	\$66,000

Item#: 12-4445.00 **Parent#:** 12-4445.00 **Length** **Description:** INSTALL GUARDRAIL ON KY-931 IN LETCHER COUNTY
Plan Year: 2020 **Parent Year:** 2020 0.190 **Type of Work:** SAF-GUARDRAIL(P)
Letcher KY-931 From MP 1.850 To 2.040

FUND	PHASE	2020	2021	2022	2023	2024	2025	2026	Phase Total
GR	C	\$0	\$0	\$0	\$0	\$0	\$0	\$41,000	\$41,000
		\$0	\$0	\$0	\$0	\$0	\$0	\$41,000	\$41,000

Item#: 12-4446.00 **Parent#:** 12-4446.00 **Length** **Description:** INSTALL GUARDRAIL ON KY-931 IN LETCHER COUNTY
Plan Year: 2020 **Parent Year:** 2020 0.350 **Type of Work:** SAF-GUARDRAIL(P)
Letcher KY-931 From MP 3.620 To 3.970

FUND	PHASE	2020	2021	2022	2023	2024	2025	2026	Phase Total
GR	C	\$0	\$0	\$0	\$0	\$0	\$0	\$75,000	\$75,000
		\$0	\$0	\$0	\$0	\$0	\$0	\$75,000	\$75,000

Item#: 12-4447.00 **Parent#:** 12-4447.00 **Length** **Description:** INSTALL GUARDRAIL ON KY-931 IN LETCHER COUNTY
Plan Year: 2020 **Parent Year:** 2020 0.250 **Type of Work:** SAF-GUARDRAIL(P)
Letcher KY-931 From MP 3.970 To 4.220

FUND	PHASE	2020	2021	2022	2023	2024	2025	2026	Phase Total
GR	C	\$0	\$0	\$0	\$0	\$0	\$0	\$54,000	\$54,000
		\$0	\$0	\$0	\$0	\$0	\$0	\$54,000	\$54,000

Item#: 12-4448.00 **Parent#:** 12-4448.00 **Length** **Description:** INSTALL GUARDRAIL ON KY-931 IN LETCHER COUNTY
Plan Year: 2020 **Parent Year:** 2020 0.110 **Type of Work:** SAF-GUARDRAIL(P)
Letcher KY-931 From MP 4.660 To 4.770

FUND	PHASE	2020	2021	2022	2023	2024	2025	2026	Phase Total
GR	C	\$0	\$0	\$0	\$0	\$0	\$0	\$25,000	\$25,000
		\$0	\$0	\$0	\$0	\$0	\$0	\$25,000	\$25,000

**KENTUCKY TRANSPORTATION CABINET
SIX YEAR HIGHWAY PLAN
FY - 2020 THRU FY - 2026**

Item#: 12-4464.00 **Parent#:** 12-4464.00 **Length** **Description:** INSTALL GUARDRAIL ON KY-931 IN LETCHER COUNTY
Plan Year: 2020 **Parent Year:** 2020 0.390 **Type of Work:** SAF-GUARDRAIL(P)
Letcher KY-931 From MP 1.450 To 1.840

FUND	PHASE	2020	2021	2022	2023	2024	2025	2026	Phase Total
GR	C	\$0	\$83,000	\$0	\$0	\$0	\$0	\$0	\$83,000
		\$0	\$83,000	\$0	\$0	\$0	\$0	\$0	\$83,000

Item#: 12-4469.00 **Parent#:** 12-4469.00 **Length** **Description:** INSTALL GUARDRAIL ON KY-931 IN LETCHER COUNTY
Plan Year: 2020 **Parent Year:** 2020 0.410 **Type of Work:** SAF-GUARDRAIL(P)
Letcher KY-931 From MP 2.100 To 2.510

FUND	PHASE	2020	2021	2022	2023	2024	2025	2026	Phase Total
GR	C	\$0	\$85,000	\$0	\$0	\$0	\$0	\$0	\$85,000
		\$0	\$85,000	\$0	\$0	\$0	\$0	\$0	\$85,000

Item#: 12-4471.00 **Parent#:** 12-4471.00 **Length** **Description:** INSTALL GUARDRAIL ON KY-931 IN LETCHER COUNTY
Plan Year: 2020 **Parent Year:** 2020 0.350 **Type of Work:** SAF-GUARDRAIL(P)
Letcher KY-931 From MP 2.510 To 2.860

FUND	PHASE	2020	2021	2022	2023	2024	2025	2026	Phase Total
GR	C	\$0	\$76,000	\$0	\$0	\$0	\$0	\$0	\$76,000
		\$0	\$76,000	\$0	\$0	\$0	\$0	\$0	\$76,000

Item#: 12-4475.00 **Parent#:** 12-4475.00 **Length** **Description:** INSTALL GUARDRAIL ON KY-931 IN LETCHER COUNTY
Plan Year: 2020 **Parent Year:** 2020 0.370 **Type of Work:** SAF-GUARDRAIL(P)
Letcher KY-931 From MP 2.870 To 3.240

FUND	PHASE	2020	2021	2022	2023	2024	2025	2026	Phase Total
GR	C	\$0	\$79,000	\$0	\$0	\$0	\$0	\$0	\$79,000
		\$0	\$79,000	\$0	\$0	\$0	\$0	\$0	\$79,000

Item#: 12-4482.00 **Parent#:** 12-4482.00 **Length** **Description:** INSTALL GUARDRAIL ON KY-931 IN LETCHER COUNTY
Plan Year: 2020 **Parent Year:** 2020 0.340 **Type of Work:** SAF-GUARDRAIL(P)
Letcher KY-931 From MP 4.250 To 4.590

FUND	PHASE	2020	2021	2022	2023	2024	2025	2026	Phase Total
GR	C	\$0	\$73,000	\$0	\$0	\$0	\$0	\$0	\$73,000
		\$0	\$73,000	\$0	\$0	\$0	\$0	\$0	\$73,000

KENTUCKY TRANSPORTATION CABINET
SIX YEAR HIGHWAY PLAN
FY - 2020 THRU FY - 2026

Item#: 12-10017.00 **Parent#:** 12-10017.00 **Length:** **Description:** ADDRESS DEFICIENCIES OF KY 7 BRIDGE OVER CSX RR & N FK KY RIVER. (067B00038N)
Plan Year: 2018 **Parent Year:** 2018 0.078 **Type of Work:** AM-BRIDGE (P)
Letcher KY-7 From MP 2.602 To 2.680

FUND	PHASE	2020	2021	2022	2023	2024	2025	2026	Phase Total
BR	D	\$60,000	\$0	\$0	\$0	\$0	\$0	\$0	\$60,000
BR	C	\$3,200,000	\$0	\$0	\$0	\$0	\$0	\$0	\$3,200,000
		\$3,260,000	\$0	\$0	\$0	\$0	\$0	\$0	\$3,260,000

Item#: 12-80113.00 **Parent#:** 12-80113.00 **Length:** **Description:** RECONSTRUCT THE BRIDGE OVER COLLIER'S CREEK BRIDGE TO CORRECT A DIP
Plan Year: 2020 **Parent Year:** 2020 0.012 (2020CCN)
Letcher KY-3404 From MP 0.778 To 0.790 **Type of Work:** BRIDGE REHAB(P)

FUND	PHASE	2020	2021	2022	2023	2024	2025	2026	Phase Total
BR	D	\$0	\$100,000	\$0	\$0	\$0	\$0	\$0	\$100,000
BR	R	\$0	\$0	\$50,000	\$0	\$0	\$0	\$0	\$50,000
BR	U	\$0	\$0	\$50,000	\$0	\$0	\$0	\$0	\$50,000
BR	C	\$0	\$0	\$175,000	\$0	\$0	\$0	\$0	\$175,000
		\$0	\$100,000	\$275,000	\$0	\$0	\$0	\$0	\$375,000

Item#: 12-80114.00 **Parent#:** 12-80114.00 **Length:** **Description:** INSTALL A LEFT TURN AT INTERSECTION OF KY 15 AND KY 3401 (2020CCN)
Plan Year: 2020 **Parent Year:** 2020 0.010 **Type of Work:** CONGESTION MITIGTN(O)
Letcher KY-3401 From MP 0.928 To 0.938

FUND	PHASE	2020	2021	2022	2023	2024	2025	2026	Phase Total
SPP	D	\$0	\$0	\$0	\$185,000	\$0	\$0	\$0	\$185,000
SPP	R	\$0	\$0	\$0	\$0	\$30,000	\$0	\$0	\$30,000
SPP	U	\$0	\$0	\$0	\$0	\$0	\$20,000	\$0	\$20,000
SPP	C	\$0	\$0	\$0	\$0	\$0	\$0	\$750,000	\$750,000
		\$0	\$0	\$0	\$185,000	\$30,000	\$20,000	\$750,000	\$985,000

Item#: 12-80115.00 **Parent#:** 12-80115.00 **Length:** **Description:** INSTALL A GUARD RAIL ON KY 462 NEAR GORDON PARK (2020CCN)
Plan Year: 2020 **Parent Year:** 2020 0.000 **Type of Work:** GUARDRAIL REPLCMNT(P)
Letcher KY-463 From MP 0.000 To 0.000

FUND	PHASE	2020	2021	2022	2023	2024	2025	2026	Phase Total
GR	C	\$0	\$0	\$0	\$0	\$0	\$0	\$11,000	\$11,000
		\$0	\$0	\$0	\$0	\$0	\$0	\$11,000	\$11,000

**KENTUCKY TRANSPORTATION CABINET
SIX YEAR HIGHWAY PLAN
FY - 2020 THRU FY - 2026**

Item#: 9-231.00 **Parent#:** 9-231.00 **Length** **Description:** NEW ROUTE FROM VANCEBURG TO KY-59 FROM POLLITT LANE IN VANCEBURG (ALT. 5B1-2 PER PLANNING STUDY). (2020CCR)
Plan Year: 2014 **Parent Year:** 2014 5.090 **Type of Work:** NEW ROUTE(O)

Lewis KY-59 From MP 18.100 To 23.190

FUND	PHASE	2020	2021	2022	2023	2024	2025	2026	Phase Total
FED	D	\$0	\$7,000,000	\$0	\$0	\$0	\$0	\$0	\$7,000,000
FED	R	\$0	\$0	\$0	\$2,500,000	\$0	\$0	\$0	\$2,500,000
FED	U	\$0	\$0	\$0	\$1,500,000	\$0	\$0	\$0	\$1,500,000
FED	C	\$0	\$0	\$0	\$0	\$40,000,000	\$0	\$0	\$40,000,000
		\$0	\$7,000,000	\$0	\$4,000,000	\$40,000,000	\$0	\$0	\$51,000,000

Item#: 9-4324.00 **Parent#:** 9-4324.00 **Length** **Description:** INSTALL GUARDRAIL ON KY-8 IN LEWIS COUNTY
Plan Year: 2020 **Parent Year:** 2020 0.300 **Type of Work:** SAF-GUARDRAIL(P)

Lewis KY-8 From MP 29.200 To 29.500

FUND	PHASE	2020	2021	2022	2023	2024	2025	2026	Phase Total
GR	C	\$0	\$0	\$0	\$0	\$0	\$0	\$64,000	\$64,000
		\$0	\$0	\$0	\$0	\$0	\$0	\$64,000	\$64,000

Item#: 9-8806.10 **Parent#:** 9-8806.10 **Length** **Description:** RECONSTRUCT KY-8 FROM KY-8C IN GARRISON TO SCAFFOLD LICK ROAD.(16CCN)
Plan Year: 2016 **Parent Year:** 2016 4.934 (18CCN)
Type of Work: NEW ROUTE(O)

Lewis KY-8 From MP 24.016 To 28.950

FUND	PHASE	2020	2021	2022	2023	2024	2025	2026	Phase Total
SPP	D	\$0	\$0	\$0	\$0	\$500,000	\$0	\$0	\$500,000
		\$0	\$0	\$0	\$0	\$500,000	\$0	\$0	\$500,000

Item#: 9-8807.00 **Parent#:** 9-8807.00 **Length** **Description:** RECONSTRUCT KY-57 FROM KY-9 TO FLEMING/LEWIS COUNTY LINE. (14CCN)(16CCR)
Plan Year: 2014 **Parent Year:** 2014 4.057 (18CCN) (2020CCR)
Type of Work: RECONSTRUCTION(O)

Lewis KY-57 From MP 0.500 To 4.557

FUND	PHASE	2020	2021	2022	2023	2024	2025	2026	Phase Total
SPP	D	\$0	\$1,000,000	\$0	\$0	\$0	\$0	\$0	\$1,000,000
FED	R	\$0	\$0	\$0	\$6,020,000	\$0	\$0	\$0	\$6,020,000
FED	U	\$0	\$0	\$0	\$0	\$3,830,000	\$0	\$0	\$3,830,000
FED	C	\$0	\$0	\$0	\$0	\$0	\$0	\$38,000,000	\$38,000,000
		\$0	\$1,000,000	\$0	\$6,020,000	\$3,830,000	\$0	\$38,000,000	\$48,850,000

**KENTUCKY TRANSPORTATION CABINET
SIX YEAR HIGHWAY PLAN
FY - 2020 THRU FY - 2026**

Item#: 9-20010.00 **Parent#:** 9-20010.00 **Length:** **Description:** ADDRESS PAVEMENT CONDITION
Plan Year: 2018 **Parent Year:** 2018 **4.505** **Type of Work:** AM-PAVEMENT (PRI)(P)
Lewis KY-9 From MP 21.027 To 25.532

FUND	PHASE	2020	2021	2022	2023	2024	2025	2026	Phase Total
PM	D	\$0	\$0	\$0	\$0	\$210,000	\$0	\$0	\$210,000
PM	C	\$0	\$0	\$0	\$0	\$0	\$2,100,000	\$0	\$2,100,000
		\$0	\$0	\$0	\$0	\$210,000	\$2,100,000	\$0	\$2,310,000

Item#: 8-167.00 **Parent#:** 8-167.00 **Length:** **Description:** US-27 CORRIDOR FROM SOMERSET TO LEXINGTON. IMPROVE SAFETY AND REDUCE
Plan Year: 2012 **Parent Year:** 2012 **4.712** **Type of Work:** CONGESTION ON US-27 FROM KY-1247 TO EDUCATION WAY.
Lincoln US-27 From MP 11.169 To 15.881
Type of Work: RECONSTRUCTION(O)

FUND	PHASE	2020	2021	2022	2023	2024	2025	2026	Phase Total
FED	R	\$0	\$0	\$0	\$0	\$11,800,000	\$0	\$0	\$11,800,000
FED	U	\$0	\$0	\$0	\$0	\$7,500,000	\$0	\$0	\$7,500,000
		\$0	\$0	\$0	\$0	\$19,300,000	\$0	\$0	\$19,300,000

Item#: 8-196.00 **Parent#:** 8-196.00 **Length:** **Description:** IMPROVE US-27 FROM KY-590 TO BELL STREET IN STANFORD. (INCLUDES NEW GOSHEN
Plan Year: 2014 **Parent Year:** 2014 **0.710** **Type of Work:** CUT-OFF ROAD)(2005HPP-KY115)(18CCR)
Lincoln US-27 From MP 18.155 To 18.865
Type of Work: MAJOR WIDENING(O)

FUND	PHASE	2020	2021	2022	2023	2024	2025	2026	Phase Total
FED	C	\$0	\$6,500,000	\$0	\$0	\$0	\$0	\$0	\$6,500,000
		\$0	\$6,500,000	\$0	\$0	\$0	\$0	\$0	\$6,500,000

Item#: 8-4315.00 **Parent#:** 8-4315.00 **Length:** **Description:** INSTALL GUARDRAIL ON KY-1781 IN LINCOLN COUNTY (2020CCR)
Plan Year: 2020 **Parent Year:** 2020 **0.200** **Type of Work:** SAF-GUARDRAIL(P)
Lincoln KY-1781 From MP 2.930 To 3.130

FUND	PHASE	2020	2021	2022	2023	2024	2025	2026	Phase Total
GR	C	\$0	\$43,000	\$0	\$0	\$0	\$0	\$0	\$43,000
		\$0	\$43,000	\$0	\$0	\$0	\$0	\$0	\$43,000

Item#: 8-4317.00 **Parent#:** 8-4317.00 **Length:** **Description:** INSTALL GUARDRAIL ON KY-1194 IN LINCOLN COUNTY (2020CCR)
Plan Year: 2020 **Parent Year:** 2020 **0.050** **Type of Work:** SAF-GUARDRAIL(P)
Lincoln KY-1194 From MP 3.150 To 3.200

FUND	PHASE	2020	2021	2022	2023	2024	2025	2026	Phase Total
GR	C	\$0	\$0	\$11,000	\$0	\$0	\$0	\$0	\$11,000
		\$0	\$0	\$11,000	\$0	\$0	\$0	\$0	\$11,000

**KENTUCKY TRANSPORTATION CABINET
SIX YEAR HIGHWAY PLAN
FY - 2020 THRU FY - 2026**

Item#: 8-4318.00 **Parent#:** 8-4318.00 **Length** **Description:** INSTALL GUARDRAIL ON KY-1194 IN LINCOLN COUNTY (2020CCR)
Plan Year: 2020 **Parent Year:** 2020 **Length** **Type of Work:** SAF-GUARDRAIL(P)
Lincoln KY-1194 From MP 5.000 To 5.170

FUND	PHASE	2020	2021	2022	2023	2024	2025	2026	Phase Total
GR	C	\$0	\$36,000	\$0	\$0	\$0	\$0	\$0	\$36,000
		\$0	\$36,000	\$0	\$0	\$0	\$0	\$0	\$36,000

Item#: 8-4319.00 **Parent#:** 8-4319.00 **Length** **Description:** INSTALL GUARDRAIL ON KY-1194 IN LINCOLN COUNTY (2020CCR)
Plan Year: 2020 **Parent Year:** 2020 **Length** **Type of Work:** SAF-GUARDRAIL(P)
Lincoln KY-1194 From MP 5.990 To 6.100

FUND	PHASE	2020	2021	2022	2023	2024	2025	2026	Phase Total
GR	C	\$0	\$0	\$24,000	\$0	\$0	\$0	\$0	\$24,000
		\$0	\$0	\$24,000	\$0	\$0	\$0	\$0	\$24,000

Item#: 8-4320.00 **Parent#:** 8-4320.00 **Length** **Description:** INSTALL GUARDRAIL ON KY-39 IN LINCOLN COUNTY (2020CCR)
Plan Year: 2020 **Parent Year:** 2020 **Length** **Type of Work:** SAF-GUARDRAIL(P)
Lincoln KY-39 From MP 6.000 To 6.130

FUND	PHASE	2020	2021	2022	2023	2024	2025	2026	Phase Total
GR	C	\$0	\$0	\$28,000	\$0	\$0	\$0	\$0	\$28,000
		\$0	\$0	\$28,000	\$0	\$0	\$0	\$0	\$28,000

Item#: 8-80000.00 **Parent#:** 8-80000.00 **Length** **Description:** NEW TURNING LANE AT ARCADIA VIEW DRIVE(18CCN) (2020CCR)
Plan Year: 2018 **Parent Year:** 2018 **Length** **Type of Work:** NEW INTERCHANGE(O)
Lincoln US-127 From MP 9.600 To 9.740

FUND	PHASE	2020	2021	2022	2023	2024	2025	2026	Phase Total
SPP	D	\$0	\$110,000	\$0	\$0	\$0	\$0	\$0	\$110,000
SPP	R	\$0	\$60,000	\$0	\$0	\$0	\$0	\$0	\$60,000
SPP	U	\$0	\$60,000	\$0	\$0	\$0	\$0	\$0	\$60,000
SPP	C	\$0	\$0	\$840,000	\$0	\$0	\$0	\$0	\$840,000
		\$0	\$230,000	\$840,000	\$0	\$0	\$0	\$0	\$1,070,000

**KENTUCKY TRANSPORTATION CABINET
SIX YEAR HIGHWAY PLAN
FY - 2020 THRU FY - 2026**

Item#: 8-80001.00 **Parent#:** 8-80001.00 **Length:** 0.036 **Description:** US 150 NEW TURNING LANE NEAR HUBBLE ROAD AND CRAWFORD LANE(18CCN)
Plan Year: 2018 **Parent Year:** 2018 **Type of Work:** NEW INTERCHANGE(O)

Lincoln US-150 From MP 2.485 To 2.521

FUND	PHASE	2020	2021	2022	2023	2024	2025	2026	Phase Total
SPP	D	\$0	\$100,000	\$0	\$0	\$0	\$0	\$0	\$100,000
SPP	U	\$0	\$50,000	\$0	\$0	\$0	\$0	\$0	\$50,000
SPP	C	\$0	\$0	\$350,000	\$0	\$0	\$0	\$0	\$350,000
		\$0	\$150,000	\$350,000	\$0	\$0	\$0	\$0	\$500,000

Item#: 8-80009.00 **Parent#:** 8-80009.00 **Length:** 2.279 **Description:** EXPAND US-27 TO FOUR LANES FROM THE WALMART IN STANFORD TO THE GARRARD COUNTY LINE(18CCN) (2020CCR)
Plan Year: 2018 **Parent Year:** 2018 **Type of Work:** MINOR WIDENING(O)

Lincoln US-27 From MP 18.521 To 20.800

FUND	PHASE	2020	2021	2022	2023	2024	2025	2026	Phase Total
FED	D	\$0	\$2,100,000	\$0	\$0	\$0	\$0	\$0	\$2,100,000
FED	R	\$0	\$0	\$7,500,000	\$0	\$0	\$0	\$0	\$7,500,000
FED	U	\$0	\$0	\$0	\$6,500,000	\$0	\$0	\$0	\$6,500,000
FED	C	\$0	\$0	\$0	\$0	\$36,000,000	\$0	\$0	\$36,000,000
		\$0	\$2,100,000	\$7,500,000	\$6,500,000	\$36,000,000	\$0	\$0	\$52,100,000

Item#: 8-80110.00 **Parent#:** 8-80110.00 **Length:** 0.100 **Description:** INSTALL GUARD RAIL ON GOSHEN RD AT DIX RIVER BRIDGE (2020CCN)
Plan Year: 2020 **Parent Year:** 2020 **Type of Work:** GUARDRAIL REPLCMNT(P)

Lincoln CR-1043 From MP 2.800 To 2.900

FUND	PHASE	2020	2021	2022	2023	2024	2025	2026	Phase Total
GR	C	\$0	\$25,000	\$0	\$0	\$0	\$0	\$0	\$25,000
		\$0	\$25,000	\$0	\$0	\$0	\$0	\$0	\$25,000

Item#: 8-80111.00 **Parent#:** 8-80111.00 **Length:** 0.000 **Description:** INSTALL TURN LANE AT DOLLAR GENERAL STORE ON US 150 (2020CCN)
Plan Year: 2020 **Parent Year:** 2020 **Type of Work:** CONGESTION MITIGTN(O)

Lincoln US-150 From MP 0.000 To 0.000

FUND	PHASE	2020	2021	2022	2023	2024	2025	2026	Phase Total
SPP	D	\$0	\$100,000	\$0	\$0	\$0	\$0	\$0	\$100,000
SPP	C	\$0	\$0	\$900,000	\$0	\$0	\$0	\$0	\$900,000
		\$0	\$100,000	\$900,000	\$0	\$0	\$0	\$0	\$1,000,000

**KENTUCKY TRANSPORTATION CABINET
SIX YEAR HIGHWAY PLAN
FY - 2020 THRU FY - 2026**

Item#: 1-330.00 **Parent#:** 1-330.00 **Length:** 3.309 **Description:** PADUCAH-HENDERSON; RELOCATE US-60 FROM EAST OF THE TENNESSEE RIVER BRIDGE TO EAST OF RUDD-SPEES ROAD (00CCR)(12CCR)(14CCR) (2020CCR)
Plan Year: 1998 **Parent Year:** 1998 **Type of Work:** RELOCATION(O)

Livingston US-60 From MP 0.891 To 4.200

FUND	PHASE	2020	2021	2022	2023	2024	2025	2026	Phase Total
SPP	R	\$0	\$3,310,000	\$0	\$0	\$0	\$0	\$0	\$3,310,000
SPP	U	\$0	\$1,690,000	\$0	\$0	\$0	\$0	\$0	\$1,690,000
SPP	C	\$0	\$0	\$0	\$19,310,000	\$0	\$0	\$0	\$19,310,000
		\$0	\$5,000,000	\$0	\$19,310,000	\$0	\$0	\$0	\$24,310,000

Item#: 1-1142.00 **Parent#:** 1-1142.00 **Length:** 0.344 **Description:** ADDRESS DEFICIENCIES OF BRIDGE ON US 60 OVER THE CUMBERLAND RIVER 0.27 MILE N OF KY 70 070B00017N. (2020CCR)
Plan Year: 2012 **Parent Year:** 2012 **Type of Work:** AM-BRIDGE (P)

Livingston US-60 From MP 12.524 To 12.868

FUND	PHASE	2020	2021	2022	2023	2024	2025	2026	Phase Total
BR	C	\$0	\$15,000,000	\$15,000,000	\$20,000,000	\$0	\$0	\$0	\$50,000,000
		\$0	\$15,000,000	\$15,000,000	\$20,000,000	\$0	\$0	\$0	\$50,000,000

Item#: 1-20007.00 **Parent#:** 1-20007.00 **Length:** 4.337 **Description:** ADDRESS PAVEMENT CONDITION OF I-024 BOTH DIRECTION(S) FROM MILEPOINT 29.543 TO MILEPOINT 33.88
Plan Year: 2018 **Parent Year:** 2018 **Type of Work:** AM-PAVEMENT (INT)(P)

Livingston I-24 From MP 29.543 To 33.880

FUND	PHASE	2020	2021	2022	2023	2024	2025	2026	Phase Total
PM	D	\$0	\$0	\$0	\$350,000	\$0	\$0	\$0	\$350,000
PM	C	\$0	\$0	\$0	\$3,500,000	\$0	\$0	\$0	\$3,500,000
		\$0	\$0	\$0	\$3,850,000	\$0	\$0	\$0	\$3,850,000

Item#: 3-8908.00 **Parent#:** 3-8908.00 **Length:** 0.200 **Description:** IMPROVE SAFETY BY IMPROVING SIGHT LINES CROSSING RAILROAD BETWEEN STOCKYARDS AND INDUSTRIAL PARK. (16CCN)(18CCN) (2020CCR)
Plan Year: 2016 **Parent Year:** 2016 **Type of Work:** BRIDGE REPLACEMENT(P)

Logan KY-2349 From MP 0.300 To 0.500

FUND	PHASE	2020	2021	2022	2023	2024	2025	2026	Phase Total
SPP	D	\$0	\$170,000	\$0	\$0	\$0	\$0	\$0	\$170,000
SPP	R	\$0	\$0	\$120,000	\$0	\$0	\$0	\$0	\$120,000
SPP	U	\$0	\$0	\$170,000	\$0	\$0	\$0	\$0	\$170,000
SPP	C	\$0	\$0	\$0	\$1,000,000	\$0	\$0	\$0	\$1,000,000
		\$0	\$170,000	\$290,000	\$1,000,000	\$0	\$0	\$0	\$1,460,000

**KENTUCKY TRANSPORTATION CABINET
SIX YEAR HIGHWAY PLAN
FY - 2020 THRU FY - 2026**

Item#: 3-10010.00 **Parent#:** 3-10010.00 **Length** **Description:** REPLACE BRIDGE ON US 79 TO WIDEN TO 4 LANES FOR FREIGHT MOVEMENT AND IMPROVE SAFETY. BRIDGE ID (071B00025N)(BRIDGE OVER WHIPPOORWILL CREEK) AT MP 4.65 (2020CCR)
Plan Year: 2018 **Parent Year:** 2018 0.500 **Type of Work:** BRIDGE REHAB(P)

Logan US-79 From MP 4.350 To 4.850

FUND	PHASE	2020	2021	2022	2023	2024	2025	2026	Phase Total
BR	D	\$0	\$100,000	\$0	\$0	\$0	\$0	\$0	\$100,000
BR	R	\$0	\$0	\$150,000	\$0	\$0	\$0	\$0	\$150,000
BR	U	\$0	\$0	\$270,000	\$0	\$0	\$0	\$0	\$270,000
BR	C	\$0	\$0	\$0	\$2,575,000	\$0	\$0	\$0	\$2,575,000
		\$0	\$100,000	\$420,000	\$2,575,000	\$0	\$0	\$0	\$3,095,000

Item#: 3-80050.00 **Parent#:** 3-80050.00 **Length** **Description:** WIDEN US-79 TO 4 LANES FROM TODD COUNTY LINE TO INTERSECTION WITH RUSSELLVILLE BYPASS.(18CCN) (2020CCR)
Plan Year: 2018 **Parent Year:** 2018 10.713 **Type of Work:** MINOR WIDENING(O)

Logan US-79 From MP 0.000 To 10.713

FUND	PHASE	2020	2021	2022	2023	2024	2025	2026	Phase Total
FED	D	\$0	\$0	\$1,500,000	\$6,000,000	\$0	\$0	\$0	\$7,500,000
FED	R	\$0	\$0	\$0	\$0	\$12,740,000	\$0	\$0	\$12,740,000
FED	U	\$0	\$0	\$0	\$0	\$20,810,000	\$0	\$0	\$20,810,000
FED	C	\$0	\$0	\$0	\$0	\$0	\$0	\$59,010,000	\$59,010,000
		\$0	\$0	\$1,500,000	\$6,000,000	\$33,550,000	\$0	\$59,010,000	\$100,060,000

Item#: 3-80100.00 **Parent#:** 3-80100.00 **Length** **Description:** REPLACE AND WIDEN BRIDGETO 4 LANES ON US-79 AT MP 2.921 (2020CCN)
Plan Year: 2020 **Parent Year:** 2020 0.018 **Type of Work:** BRIDGE REPLACEMENT(P)

Logan US-79 From MP 2.912 To 2.930

FUND	PHASE	2020	2021	2022	2023	2024	2025	2026	Phase Total
SPP	D	\$0	\$325,000	\$0	\$0	\$0	\$0	\$0	\$325,000
SPP	R	\$0	\$0	\$400,000	\$0	\$0	\$0	\$0	\$400,000
SPP	U	\$0	\$0	\$300,000	\$0	\$0	\$0	\$0	\$300,000
SPP	C	\$0	\$0	\$0	\$2,250,000	\$0	\$0	\$0	\$2,250,000
		\$0	\$325,000	\$700,000	\$2,250,000	\$0	\$0	\$0	\$3,275,000

**KENTUCKY TRANSPORTATION CABINET
SIX YEAR HIGHWAY PLAN
FY - 2020 THRU FY - 2026**

Item#: 3-80101.00 **Parent#:** 3-80101.00 **Length:** **Description:** REPLACE AND WIDEN TO 4 LANES BRIDGE ON US-79 AT MP 5.950 (BRIDGE OVER DRY FORK) (2020CCN)
Plan Year: 2020 **Parent Year:** 2020 0.016 **Type of Work:** BRIDGE REPLACEMENT(P)

Logan US-79 From MP 5.935 To 5.951

FUND	PHASE	2020	2021	2022	2023	2024	2025	2026	Phase Total
SPP	D	\$0	\$300,000	\$0	\$0	\$0	\$0	\$0	\$300,000
SPP	R	\$0	\$0	\$150,000	\$0	\$0	\$0	\$0	\$150,000
SPP	U	\$0	\$0	\$250,000	\$0	\$0	\$0	\$0	\$250,000
SPP	C	\$0	\$0	\$0	\$1,800,000	\$0	\$0	\$0	\$1,800,000
		\$0	\$300,000	\$400,000	\$1,800,000	\$0	\$0	\$0	\$2,500,000

Item#: 1-7.00 **Parent#:** 1-7.00 **Length:** **Description:** ADD RESTROOM FACILITY TO I-24 EASTBOUND & WESTBOUND WEIGH STATIONS IN LYON COUNTY (DESIGN FUNDS AUTHORIZED UNDER ITEM NO. 99-44.00)
Plan Year: 2000 **Parent Year:** 2000 0.100 **Type of Work:** WEIGH STA REHAB(P)

Lyon I-24 From MP 35.800 To 35.900

FUND	PHASE	2020	2021	2022	2023	2024	2025	2026	Phase Total
FED	C	\$0	\$0	\$0	\$0	\$1,900,000	\$0	\$0	\$1,900,000
		\$0	\$0	\$0	\$0	\$1,900,000	\$0	\$0	\$1,900,000

Item#: 1-187.50 **Parent#:** 1-187.50 **Length:** **Description:** RELOCATE US-641 FROM US-62 NEAR EDDYVILLE TO SOUTH OF THE LYON/CALDWELL COUNTY LINE. (2020CCR)
Plan Year: 2006 **Parent Year:** 2006 4.548 **Type of Work:** RELOCATION(O)

Lyon US-641 From MP 0.000 To 4.548

FUND	PHASE	2020	2021	2022	2023	2024	2025	2026	Phase Total
FED	R	\$0	\$0	\$0	\$4,200,000	\$0	\$0	\$0	\$4,200,000
FED	U	\$0	\$0	\$0	\$0	\$1,090,000	\$0	\$0	\$1,090,000
FED	C	\$0	\$0	\$0	\$0	\$0	\$19,130,000	\$0	\$19,130,000
		\$0	\$0	\$0	\$4,200,000	\$1,090,000	\$19,130,000	\$0	\$24,420,000

KENTUCKY TRANSPORTATION CABINET
SIX YEAR HIGHWAY PLAN
FY - 2020 THRU FY - 2026

Item#: 1-187.60 **Parent#:** 1-187.60 **Length:** **Description:** RELOCATE US-641 FROM SOUTH OF THE LYON/CALDWELL COUNTY LINE TO FREDONIA,
Plan Year: 2016 **Parent Year:** 2016 5.354 4.5 MILES. (2020CCN)
Type of Work: RELOCATION(O)

Lyon US-641 From MP 4.548 To 5.715
Caldwell US-641 From MP 0.000 To 4.187

FUND	PHASE	2020	2021	2022	2023	2024	2025	2026	Phase Total
FED	D	\$0	\$0	\$1,800,000	\$0	\$0	\$0	\$0	\$1,800,000
FED	R	\$0	\$0	\$0	\$0	\$4,000,000	\$0	\$0	\$4,000,000
FED	U	\$0	\$0	\$0	\$0	\$0	\$1,500,000	\$0	\$1,500,000
FED	C	\$0	\$0	\$0	\$0	\$0	\$0	\$21,000,000	\$21,000,000
		\$0	\$0	\$1,800,000	\$0	\$4,000,000	\$1,500,000	\$21,000,000	\$28,300,000

Item#: 1-20008.00 **Parent#:** 1-20008.00 **Length:** **Description:** ADDRESS PAVEMENT CONDITION OF I-024 BOTH DIRECTION(S) FROM MILEPOINT 33.988
Plan Year: 2018 **Parent Year:** 2018 11.145 TO MILEPOINT 45.133 (2020CCR)
Type of Work: AM-PAVEMENT (INT)(P)

Lyon I-24 From MP 33.988 To 45.133

FUND	PHASE	2020	2021	2022	2023	2024	2025	2026	Phase Total
PM	D	\$0	\$0	\$0	\$0	\$900,000	\$0	\$0	\$900,000
PM	C	\$0	\$0	\$0	\$0	\$0	\$4,500,000	\$4,500,000	\$9,000,000
		\$0	\$0	\$0	\$0	\$900,000	\$4,500,000	\$4,500,000	\$9,900,000

Item#: 1-20009.00 **Parent#:** 1-20009.00 **Length:** **Description:** ADDRESS PAVEMENT CONDITION OF I-024 CARDINAL DIRECTION(S) FROM MILEPOINT
Plan Year: 2018 **Parent Year:** 2018 6.753 45.133 TO MILEPOINT 51.886
Type of Work: AM-PAVEMENT (INT)(P)

Lyon I-24 From MP 45.133 To 51.886

FUND	PHASE	2020	2021	2022	2023	2024	2025	2026	Phase Total
PM	D	\$0	\$0	\$0	\$0	\$270,000	\$0	\$0	\$270,000
PM	C	\$0	\$0	\$0	\$0	\$0	\$2,700,000	\$0	\$2,700,000
		\$0	\$0	\$0	\$0	\$270,000	\$2,700,000	\$0	\$2,970,000

Item#: 1-20010.00 **Parent#:** 1-20010.00 **Length:** **Description:** ADDRESS PAVEMENT CONDITION OF PCC PAVEMENT ON I-024 NON-CARDINAL
Plan Year: 2018 **Parent Year:** 2018 11.658 DIRECTION(S) FROM MILEPOINT 45.171 TO MILEPOINT 51
Type of Work: AM-PAVEMENT (INT)(P)

Lyon I-24 From MP 45.171 To 51.000
Lyon I-24 From MP 45.171 To 51.000

FUND	PHASE	2020	2021	2022	2023	2024	2025	2026	Phase Total
PM	D	\$0	\$0	\$0	\$0	\$300,000	\$0	\$0	\$300,000
PM	C	\$0	\$0	\$0	\$0	\$0	\$3,000,000	\$0	\$3,000,000
		\$0	\$0	\$0	\$0	\$300,000	\$3,000,000	\$0	\$3,300,000

KENTUCKY TRANSPORTATION CABINET
SIX YEAR HIGHWAY PLAN
FY - 2020 THRU FY - 2026

Item#: 7-192.20 **Parent#:** 7-192.00 **Length:** **Description:** CONSTRUCT 4-LANE BEREA BYPASS SECTION 2; FROM 150' EAST OF US-25, SE TO
Plan Year: 2006 **Parent Year:** 2000 0.000 **Type of Work:** NEW ROUTE(O)
 KY-21. PHASE 1 - BEREA BYPASS FROM US-25 TO KY-1016.(2004BOPC)(08CCR)(12CCR)
 (18CCN)

Madison PF-9999 From MP To

FUND	PHASE	2020	2021	2022	2023	2024	2025	2026	Phase Total
SPP	C	\$23,720,000	\$0	\$0	\$0	\$0	\$0	\$0	\$23,720,000
		\$23,720,000	\$0	\$0	\$0	\$0	\$0	\$0	\$23,720,000

Item#: 7-235.00 **Parent#:** 7-235.00 **Length:** **Description:** IMPROVE KY-52 FROM WALLACE MILL ROAD TO INTERSTATE 75 AT THE DUNCANNON
Plan Year: 2002 **Parent Year:** 2002 6.845 **Type of Work:** RECONSTRUCTION(O)
 ROAD INTERCHANGE. (02CCR)(12CCN)(14CCR) (DESIGN/BUILD)(16CCR)(18CCR)
 (2020CCR)

Madison KY-52 From MP 1.170 To 8.015

FUND	PHASE	2020	2021	2022	2023	2024	2025	2026	Phase Total
FED	U	\$3,930,000	\$0	\$0	\$0	\$0	\$0	\$0	\$3,930,000
FED	C	\$0	\$3,490,000	\$4,500,000	\$14,500,000	\$0	\$0	\$0	\$22,490,000
		\$3,930,000	\$3,490,000	\$4,500,000	\$14,500,000	\$0	\$0	\$0	\$26,420,000

Item#: 7-251.40 **Parent#:** 7-251.50 **Length:** **Description:** PRIORITY SECTION II & III: WIDEN US-25 FROM US-421 TO PUMPKIN RUN.(SEE 7-251.10
Plan Year: 2008 **Parent Year:** 2006 2.980 **Type of Work:** MAJOR WIDENING(O)
 FOR SEC III UTIL & CONST) (2006BOPC)(08CCR)(10CCR)(12CCR)(14CCR)

Madison US-25 From MP 11.903 To 14.883

FUND	PHASE	2020	2021	2022	2023	2024	2025	2026	Phase Total
FED	C	\$0	\$0	\$3,750,000	\$0	\$0	\$0	\$0	\$3,750,000
		\$0	\$0	\$3,750,000	\$0	\$0	\$0	\$0	\$3,750,000

**KENTUCKY TRANSPORTATION CABINET
SIX YEAR HIGHWAY PLAN
FY - 2020 THRU FY - 2026**

Item#: 7-8853.00 **Parent#:** 7-8853.00 **Length** **Description:** PROPOSED ROADWAY IMPROVEMENTS FROM DUNCANNON RD TO THE MADISON CO AIRPORT TO INCLUDE CALEST RD (KY 2881 MP.783-MP 2.780), JOHN BALLARD RD (KY 2877 MP0-MP.806 & CR 1236 MP0-MP.429) FROM MENELAUS TO AIRPORT RD, & A NEW BRIDGE OVER SILVER CR.(14CCN)(16CCR) (2020CCR)
Plan Year: 2014 **Parent Year:** 2014 **3.232**
Type of Work: SPOT IMPROVEMENTS(O)

Madison KY-2881 From MP 0.783 To 2.780
Madison CR-1236 From MP 0.000 To 0.429
Madison KY-2877 From MP 0.000 To 0.806

FUND	PHASE	2020	2021	2022	2023	2024	2025	2026	Phase Total
SPP	D	\$0	\$0	\$900,000	\$0	\$0	\$0	\$0	\$900,000
SPP	R	\$0	\$0	\$0	\$2,210,000	\$0	\$0	\$0	\$2,210,000
SPP	U	\$0	\$0	\$0	\$0	\$730,000	\$0	\$0	\$730,000
SPP	C	\$0	\$0	\$0	\$0	\$0	\$11,030,000	\$0	\$11,030,000
		\$0	\$0	\$900,000	\$2,210,000	\$730,000	\$11,030,000	\$0	\$14,870,000

Item#: 7-10001.00 **Parent#:** 7-10001.00 **Length** **Description:** ADDRESS DEFICIENCIES OF KY-1984 BRIDGE OVER TATES CREEK. (076B00071N)
Plan Year: 2018 **Parent Year:** 2018 **0.012** **Type of Work:** AM-BRIDGE (P)
Madison KY-1984 From MP 2.029 To 2.041

FUND	PHASE	2020	2021	2022	2023	2024	2025	2026	Phase Total
BR	D	\$90,000	\$0	\$0	\$0	\$0	\$0	\$0	\$90,000
BR	C	\$980,000	\$0	\$0	\$0	\$0	\$0	\$0	\$980,000
		\$1,070,000	\$0	\$0	\$0	\$0	\$0	\$0	\$1,070,000

Item#: 7-20017.00 **Parent#:** 7-20017.00 **Length** **Description:** ADDRESS PAVEMENT CONDITION OF I-075 BOTH DIRECTION(S) FROM MILEPOINT 73.408 TO MILEPOINT 83.4
Plan Year: 2018 **Parent Year:** 2018 **9.992** **Type of Work:** AM-PAVEMENT (INT)(P)
Madison I -75 From MP 73.408 To 83.400

FUND	PHASE	2020	2021	2022	2023	2024	2025	2026	Phase Total
PM	D	\$0	\$0	\$1,200,000	\$0	\$0	\$0	\$0	\$1,200,000
PM	C	\$0	\$0	\$0	\$6,000,000	\$6,000,000	\$0	\$0	\$12,000,000
		\$0	\$0	\$1,200,000	\$6,000,000	\$6,000,000	\$0	\$0	\$13,200,000

KENTUCKY TRANSPORTATION CABINET
SIX YEAR HIGHWAY PLAN
FY - 2020 THRU FY - 2026

Item#: 7-80101.00 **Parent#:** 7-80101.00 **Length:** 0.071 **Description:** ADD A LEFT TURN LANE ON US 421 INTO THE KINGSTON ELEMENTARY SCHOOL
Plan Year: 2020 **Parent Year:** 2020 **Type of Work:** CONGESTION MITIGTN(O)

Madison US-421 From MP 9.670 To 9.741

FUND	PHASE	2020	2021	2022	2023	2024	2025	2026	Phase Total
SPP	D	\$0	\$45,000	\$0	\$0	\$0	\$0	\$0	\$45,000
SPP	R	\$0	\$220,000	\$0	\$0	\$0	\$0	\$0	\$220,000
SPP	U	\$0	\$290,000	\$0	\$0	\$0	\$0	\$0	\$290,000
SPP	C	\$0	\$0	\$230,000	\$0	\$0	\$0	\$0	\$230,000
		\$0	\$555,000	\$230,000	\$0	\$0	\$0	\$0	\$785,000

Item#: 7-80109.00 **Parent#:** 7-80109.00 **Length:** 0.014 **Description:** REHABILITATE THE BRIDGE OVER THE RAILROAD ON US 25 NEAR THE GOLDENLEAF
Plan Year: 2020 **Parent Year:** 2020 **Type of Work:** BRIDGE REHAB(P)

Madison US-25 From MP 13.892 To 13.906

FUND	PHASE	2020	2021	2022	2023	2024	2025	2026	Phase Total
SPP	D	\$0	\$0	\$0	\$350,000	\$0	\$0	\$0	\$350,000
SPP	R	\$0	\$0	\$0	\$0	\$400,000	\$0	\$0	\$400,000
SPP	U	\$0	\$0	\$0	\$0	\$0	\$400,000	\$0	\$400,000
SPP	C	\$0	\$0	\$0	\$0	\$0	\$0	\$1,500,000	\$1,500,000
		\$0	\$0	\$0	\$350,000	\$400,000	\$400,000	\$1,500,000	\$2,650,000

Item#: 7-80110.00 **Parent#:** 7-80110.00 **Length:** 0.007 **Description:** EXTEND BOGGS LN TO CONNECT TO PAVILION WAY (2020CCN)
Plan Year: 2020 **Parent Year:** 2020 **Type of Work:** CONGESTION MITIGTN(O)

Madison CR-1200 From MP 0.940 To 0.944

Madison CS-1526 From MP 0.840 To 0.843

FUND	PHASE	2020	2021	2022	2023	2024	2025	2026	Phase Total
SPP	D	\$0	\$0	\$0	\$250,000	\$0	\$0	\$0	\$250,000
SPP	R	\$0	\$0	\$0	\$0	\$750,000	\$0	\$0	\$750,000
SPP	U	\$0	\$0	\$0	\$0	\$0	\$250,000	\$0	\$250,000
SPP	C	\$0	\$0	\$0	\$0	\$0	\$0	\$1,000,000	\$1,000,000
		\$0	\$0	\$0	\$250,000	\$750,000	\$250,000	\$1,000,000	\$2,250,000

**KENTUCKY TRANSPORTATION CABINET
SIX YEAR HIGHWAY PLAN
FY - 2020 THRU FY - 2026**

Item#: 10-4310.00 **Parent#:** 10-4310.00 **Length** **Description:** INSTALL GUARDRAIL ON KY-867 IN MAGOFFIN COUNTY
Plan Year: 2020 **Parent Year:** 2020 **0.290** **Type of Work:** SAF-GUARDRAIL(P)
Magoffin KY-867 From MP 9.150 To 9.440

FUND	PHASE	2020	2021	2022	2023	2024	2025	2026	Phase Total
GR	C	\$0	\$0	\$0	\$0	\$60,000	\$0	\$0	\$60,000
		\$0	\$0	\$0	\$0	\$60,000	\$0	\$0	\$60,000

Item#: 10-4316.00 **Parent#:** 10-4316.00 **Length** **Description:** INSTALL GUARDRAIL ON KY-1081 IN MAGOFFIN COUNTY
Plan Year: 2020 **Parent Year:** 2020 **0.130** **Type of Work:** SAF-GUARDRAIL(P)
Magoffin KY-1081 From MP 8.540 To 8.670

FUND	PHASE	2020	2021	2022	2023	2024	2025	2026	Phase Total
GR	C	\$0	\$0	\$0	\$0	\$0	\$0	\$26,000	\$26,000
		\$0	\$0	\$0	\$0	\$0	\$0	\$26,000	\$26,000

Item#: 10-8901.00 **Parent#:** 10-8901.00 **Length** **Description:** IMPROVE US-460 IN MAGOFFIN COUNTY AT IVY POINT HILL WEST OF SALYERSVILLE.
Plan Year: 2016 **Parent Year:** 2016 **0.700** **(16CCN) (2020CCR)**
Magoffin US-460 From MP 10.000 To 10.700
Type of Work: RECONSTRUCTION(O)

FUND	PHASE	2020	2021	2022	2023	2024	2025	2026	Phase Total
FED	R	\$0	\$830,000	\$0	\$0	\$0	\$0	\$0	\$830,000
FED	U	\$0	\$0	\$440,000	\$0	\$0	\$0	\$0	\$440,000
FED	C	\$0	\$0	\$0	\$8,280,000	\$0	\$0	\$0	\$8,280,000
		\$0	\$830,000	\$440,000	\$8,280,000	\$0	\$0	\$0	\$9,550,000

Item#: 10-80101.00 **Parent#:** 10-80101.00 **Length** **Description:** IMPROVE US 460 FROM THE INTERSECTION WITH KY 114 TO THE INTERCHANGE WITH
Plan Year: 2020 **Parent Year:** 2020 **13.460** **US 23 (2020CCR)**
Magoffin US-460 From MP 14.566 To 20.406
Johnson US-460 From MP 0.000 To 7.620
Type of Work: MAJOR WIDENING(O)

FUND	PHASE	2020	2021	2022	2023	2024	2025	2026	Phase Total
SPP	D	\$0	\$0	\$2,000,000	\$5,950,000	\$0	\$0	\$0	\$7,950,000
SPP	R	\$0	\$0	\$0	\$0	\$7,212,000	\$0	\$0	\$7,212,000
SPP	U	\$0	\$0	\$0	\$0	\$0	\$10,479,800	\$0	\$10,479,800
SPP	C	\$0	\$0	\$0	\$0	\$0	\$0	\$150,000,000	\$150,000,000
		\$0	\$0	\$2,000,000	\$5,950,000	\$7,212,000	\$10,479,800	\$150,000,000	\$175,641,800

**KENTUCKY TRANSPORTATION CABINET
SIX YEAR HIGHWAY PLAN
FY - 2020 THRU FY - 2026**

Item#: 4-8715.00 **Parent#:** 4-8715.00 **Length** **Description:** KY 49 FROM RIVERSIDE BRIDGE (B76) TO KY 337 IN BRADFORDSVILLE (12CCN)
Plan Year: 2012 **Parent Year:** 2012 2.513 (2020CCN)
Type of Work: NEW ROUTE(O)

Marion KY-49 From MP 7.987 To 10.500

FUND	PHASE	2020	2021	2022	2023	2024	2025	2026	Phase Total
SPP	D	\$0	\$0	\$1,770,000	\$0	\$0	\$0	\$0	\$1,770,000
SPP	R	\$0	\$0	\$0	\$2,210,000	\$0	\$0	\$0	\$2,210,000
SPP	U	\$0	\$0	\$0	\$0	\$1,130,000	\$0	\$0	\$1,130,000
SPP	C	\$0	\$0	\$0	\$0	\$0	\$12,000,000	\$0	\$12,000,000
		\$0	\$0	\$1,770,000	\$2,210,000	\$1,130,000	\$12,000,000	\$0	\$17,110,000

Item#: 4-8802.00 **Parent#:** 4-8802.00 **Length** **Description:** SPOT IMPROVEMENTS ON KY-49 (MP 20.900 TO MP 21.830) AS PER THE KY-49 PLANNING
Plan Year: 2014 **Parent Year:** 2014 0.930 STUDY. (14CCN)(18CCN) (2020CCR)
Type of Work: SPOT IMPROVEMENTS(O)

Marion KY-49 From MP 20.900 To 21.830

FUND	PHASE	2020	2021	2022	2023	2024	2025	2026	Phase Total
FED	R	\$0	\$160,000	\$0	\$0	\$0	\$0	\$0	\$160,000
FED	U	\$0	\$0	\$730,000	\$0	\$0	\$0	\$0	\$730,000
FED	C	\$0	\$0	\$0	\$0	\$4,040,000	\$0	\$0	\$4,040,000
		\$0	\$160,000	\$730,000	\$0	\$4,040,000	\$0	\$0	\$4,930,000

Item#: 4-8917.00 **Parent#:** 4-8917.00 **Length** **Description:** HEARTLAND PARKWAY: ADDRESS SAFETY AND MOBILITY CONCERNS ON US 68 FROM
Plan Year: 2016 **Parent Year:** 2016 15.491 KY 1799 (AIRPORT RD) IN TAYLOR COUNTY TO THE LEBANON BYPASS IN MARION
Type of Work: MAJOR WIDENING(O)
COUNTY. (BUILD PROJECT) (2020CCR)

Marion US-68 From MP 0.000 To 9.364

Taylor US-68 From MP 7.404 To 13.531

FUND	PHASE	2020	2021	2022	2023	2024	2025	2026	Phase Total
FED	R	\$150,000	\$0	\$0	\$0	\$0	\$0	\$0	\$150,000
FED	U	\$0	\$1,500,000	\$0	\$0	\$0	\$0	\$0	\$1,500,000
FED	C	\$0	\$0	\$7,700,000	\$0	\$0	\$0	\$0	\$7,700,000
		\$150,000	\$1,500,000	\$7,700,000	\$0	\$0	\$0	\$0	\$9,350,000

KENTUCKY TRANSPORTATION CABINET
SIX YEAR HIGHWAY PLAN
FY - 2020 THRU FY - 2026

Item#: 4-10003.00 **Parent#:** 4-10003.00 **Length:** 0.006 **Description:** ADDRESS DEFICIENCIES OF WHITE OAK CRK RD BRIDGE OVER WHITE OAK CREEK.
Plan Year: 2018 **Parent Year:** 2018 **Type of Work:** AM-BRIDGE (P)

Marion CR-1127 From MP 0.149 To 0.155

FUND	PHASE	2020	2021	2022	2023	2024	2025	2026	Phase Total
BR	D	\$60,000	\$0	\$0	\$0	\$0	\$0	\$0	\$60,000
BR	C	\$410,000	\$0	\$0	\$0	\$0	\$0	\$0	\$410,000
		\$470,000	\$0	\$0	\$0	\$0	\$0	\$0	\$470,000

Item#: 4-80152.00 **Parent#:** 4-80152.00 **Length:** 0.600 **Description:** REDUCE CONGESTION AT MAJOR INTERSECTION IN FRONT OF NEW SCHOOL MP 12.2 TO 12.8 (2020CCN)
Plan Year: 2020 **Parent Year:** 2020 **Type of Work:** CONGESTION MITIGTN(O)

Marion US-68 From MP 12.200 To 12.800

FUND	PHASE	2020	2021	2022	2023	2024	2025	2026	Phase Total
FED	D	\$0	\$0	\$500,000	\$0	\$0	\$0	\$0	\$500,000
FED	R	\$0	\$0	\$0	\$1,200,000	\$0	\$0	\$0	\$1,200,000
FED	U	\$0	\$0	\$0	\$0	\$1,800,000	\$0	\$0	\$1,800,000
FED	C	\$0	\$0	\$0	\$0	\$0	\$0	\$7,600,000	\$7,600,000
		\$0	\$0	\$500,000	\$1,200,000	\$1,800,000	\$0	\$7,600,000	\$11,100,000

Item#: 4-80153.00 **Parent#:** 4-80153.00 **Length:** 0.000 **Description:** NEW BYPASS FROM KY 2154 TO BRADSFORDVILLE HWY (2020CCN)
Plan Year: 2020 **Parent Year:** 2020 **Type of Work:** NEW ROUTE(O)

Marion KY-2154 From MP 0.000 To 0.000

FUND	PHASE	2020	2021	2022	2023	2024	2025	2026	Phase Total
FED	D	\$0	\$0	\$1,800,000	\$0	\$0	\$0	\$0	\$1,800,000
FED	R	\$0	\$0	\$0	\$0	\$8,000,000	\$0	\$0	\$8,000,000
FED	U	\$0	\$0	\$0	\$0	\$0	\$0	\$1,900,000	\$1,900,000
FED	C	\$0	\$0	\$0	\$0	\$0	\$0	\$22,000,000	\$22,000,000
		\$0	\$0	\$1,800,000	\$0	\$8,000,000	\$0	\$23,900,000	\$33,700,000

**KENTUCKY TRANSPORTATION CABINET
SIX YEAR HIGHWAY PLAN
FY - 2020 THRU FY - 2026**

Item#: 1-398.00 **Parent#:** 1-398.00 **Length:** Description: IMPROVE ACCESS AND REDUCE CONGESTION ON US-62 FROM KY-95 TO THE EXISTING
Plan Year: 2018 **Parent Year:** 2018 1.297 FOUR-LANE HIGHWAY AT LONE VALLEY RD NEAR I-24 INTERCHANGE AND FUTURE I-69
Type of Work: MAJOR WIDENING(O)

Marshall US-62 From MP 7.200 To 8.497

FUND	PHASE	2020	2021	2022	2023	2024	2025	2026	Phase Total
FED	D	\$0	\$750,000	\$0	\$0	\$0	\$0	\$0	\$750,000
FED	R	\$0	\$0	\$250,000	\$0	\$0	\$0	\$0	\$250,000
FED	U	\$0	\$0	\$500,000	\$0	\$0	\$0	\$0	\$500,000
FED	C	\$0	\$0	\$0	\$3,940,000	\$0	\$0	\$0	\$3,940,000
		\$0	\$750,000	\$750,000	\$3,940,000	\$0	\$0	\$0	\$5,440,000

Item#: 1-20013.00 **Parent#:** 1-20013.00 **Length:** Description: ADDRESS PAVEMENT CONDITION OF I-024 BOTH DIRECTION(S) FROM MILEPOINT 17.32
Plan Year: 2018 **Parent Year:** 2018 11.820 TO MILEPOINT 29.14
Type of Work: AM-PAVEMENT (INT)(P)

Marshall I -24 From MP 17.320 To 29.140

FUND	PHASE	2020	2021	2022	2023	2024	2025	2026	Phase Total
PM	D	\$0	\$0	\$0	\$0	\$950,000	\$0	\$0	\$950,000
PM	C	\$0	\$0	\$0	\$0	\$0	\$9,500,000	\$0	\$9,500,000
		\$0	\$0	\$0	\$0	\$950,000	\$9,500,000	\$0	\$10,450,000

Item#: 1-20016.00 **Parent#:** 1-20016.00 **Length:** Description: ADDRESS PAVEMENT CONDITION OF AC PAVEMENT
Plan Year: 2018 **Parent Year:** 2018 0.843 **Type of Work:** AM-PAVEMENT (PRI)(P)

Marshall US-641 From MP 7.981 To 8.824

FUND	PHASE	2020	2021	2022	2023	2024	2025	2026	Phase Total
PM	D	\$75,000	\$0	\$0	\$0	\$0	\$0	\$0	\$75,000
PM	C	\$750,000	\$0	\$0	\$0	\$0	\$0	\$0	\$750,000
		\$825,000	\$0	\$0	\$0	\$0	\$0	\$0	\$825,000

Item#: 12-192.00 **Parent#:** 12-192.00 **Length:** Description: IMPROVE ALIGNMENT AND GEOMETRICS OF THE CURVE LOCATED JUST BEFORE THE
Plan Year: 2012 **Parent Year:** 2012 0.200 JUNCTION OF KY-2031 AND KY-40 TO .1 MILES BEFORE GORDON HOLLOW ROAD, AND
Type of Work: RECONSTRUCTION(O)
 IMPROVE THE CULVERT/SAFETY DESIGN TO INCREASE MOTORIST AND PEDESTRIAN SAFETY. (12CCR) (2020CCR)

Martin KY-40 From MP 18.200 To 18.400

FUND	PHASE	2020	2021	2022	2023	2024	2025	2026	Phase Total
SPP	C	\$0	\$0	\$0	\$1,300,000	\$0	\$0	\$0	\$1,300,000
		\$0	\$0	\$0	\$1,300,000	\$0	\$0	\$0	\$1,300,000

KENTUCKY TRANSPORTATION CABINET
SIX YEAR HIGHWAY PLAN
FY - 2020 THRU FY - 2026

Item#: 12-4093.00 **Parent#:** 99-335.00 **Length:** Description: SETSER BRANCH ROAD BRIDGE AND APPROACHES OVER MIDDLE FORK OF
Plan Year: 2008 **Parent Year:** 1998 0.040 **Type of Work:** ROCKCASTLE CREEK (C43) (OFF NHS) (FD04) (2000BOP): (080C00043N)
Item#: CR-1215 **Parent#:** From MP 0.030 To 0.070 **Type of Work:** AM-BRIDGE (P)

FUND	PHASE	2020	2021	2022	2023	2024	2025	2026	Phase Total
BR	C	\$0	\$0	\$0	\$0	\$480,000	\$0	\$0	\$480,000
		\$0	\$0	\$0	\$0	\$480,000	\$0	\$0	\$480,000

Item#: 12-4312.00 **Parent#:** 12-4312.00 **Length:** Description: INSTALL GUARDRAIL ON KY-1224 IN MARTIN COUNTY
Plan Year: 2020 **Parent Year:** 2020 0.130 **Type of Work:** SAF-GUARDRAIL(P)
Item#: KY-1224 **Parent#:** From MP 4.500 To 4.630

FUND	PHASE	2020	2021	2022	2023	2024	2025	2026	Phase Total
GR	C	\$0	\$0	\$28,000	\$0	\$0	\$0	\$0	\$28,000
		\$0	\$0	\$28,000	\$0	\$0	\$0	\$0	\$28,000

Item#: 12-4313.00 **Parent#:** 12-4313.00 **Length:** Description: INSTALL GUARDRAIL ON KY-3 IN MARTIN COUNTY
Plan Year: 2020 **Parent Year:** 2020 0.230 **Type of Work:** SAF-GUARDRAIL(P)
Item#: KY-3 **Parent#:** From MP 12.000 To 12.230

FUND	PHASE	2020	2021	2022	2023	2024	2025	2026	Phase Total
GR	C	\$0	\$0	\$50,000	\$0	\$0	\$0	\$0	\$50,000
		\$0	\$0	\$50,000	\$0	\$0	\$0	\$0	\$50,000

Item#: 12-4328.00 **Parent#:** 12-4328.00 **Length:** Description: INSTALL GUARDRAIL ON KY-2032 IN MARTIN COUNTY
Plan Year: 2020 **Parent Year:** 2020 0.350 **Type of Work:** SAF-GUARDRAIL(P)
Item#: KY-2032 **Parent#:** From MP 3.690 To 4.040

FUND	PHASE	2020	2021	2022	2023	2024	2025	2026	Phase Total
GR	C	\$0	\$0	\$74,000	\$0	\$0	\$0	\$0	\$74,000
		\$0	\$0	\$74,000	\$0	\$0	\$0	\$0	\$74,000

Item#: 12-4329.00 **Parent#:** 12-4329.00 **Length:** Description: INSTALL GUARDRAIL ON KY-292 IN MARTIN COUNTY
Plan Year: 2020 **Parent Year:** 2020 0.300 **Type of Work:** SAF-GUARDRAIL(P)
Item#: KY-292 **Parent#:** From MP 16.700 To 17.000

FUND	PHASE	2020	2021	2022	2023	2024	2025	2026	Phase Total
GR	C	\$0	\$0	\$64,000	\$0	\$0	\$0	\$0	\$64,000
		\$0	\$0	\$64,000	\$0	\$0	\$0	\$0	\$64,000

**KENTUCKY TRANSPORTATION CABINET
SIX YEAR HIGHWAY PLAN
FY - 2020 THRU FY - 2026**

Item#: 12-4330.00 **Parent#:** 12-4330.00 **Length** **Description:** INSTALL GUARDRAIL ON KY-292 IN MARTIN COUNTY
Plan Year: 2020 **Parent Year:** 2020 0.110 **Type of Work:** SAF-GUARDRAIL(P)
Martin KY-292 From MP 17.140 To 17.250

FUND	PHASE	2020	2021	2022	2023	2024	2025	2026	Phase Total
GR	C	\$0	\$0	\$24,000	\$0	\$0	\$0	\$0	\$24,000
		\$0	\$0	\$24,000	\$0	\$0	\$0	\$0	\$24,000

Item#: 12-4331.00 **Parent#:** 12-4331.00 **Length** **Description:** INSTALL GUARDRAIL ON KY-292 IN MARTIN COUNTY
Plan Year: 2020 **Parent Year:** 2020 0.090 **Type of Work:** SAF-GUARDRAIL(P)
Martin KY-292 From MP 17.250 To 17.340

FUND	PHASE	2020	2021	2022	2023	2024	2025	2026	Phase Total
GR	C	\$0	\$0	\$21,000	\$0	\$0	\$0	\$0	\$21,000
		\$0	\$0	\$21,000	\$0	\$0	\$0	\$0	\$21,000

Item#: 12-4332.00 **Parent#:** 12-4332.00 **Length** **Description:** INSTALL GUARDRAIL ON KY-292 IN MARTIN COUNTY
Plan Year: 2020 **Parent Year:** 2020 0.990 **Type of Work:** SAF-GUARDRAIL(P)
Martin KY-292 From MP 17.420 To 18.410

FUND	PHASE	2020	2021	2022	2023	2024	2025	2026	Phase Total
GR	C	\$0	\$0	\$210,000	\$0	\$0	\$0	\$0	\$210,000
		\$0	\$0	\$210,000	\$0	\$0	\$0	\$0	\$210,000

Item#: 12-4333.00 **Parent#:** 12-4333.00 **Length** **Description:** INSTALL GUARDRAIL ON KY-3 IN MARTIN COUNTY
Plan Year: 2020 **Parent Year:** 2020 0.170 **Type of Work:** SAF-GUARDRAIL(P)
Martin KY-3 From MP 8.000 To 8.170

FUND	PHASE	2020	2021	2022	2023	2024	2025	2026	Phase Total
GR	C	\$0	\$0	\$0	\$38,000	\$0	\$0	\$0	\$38,000
		\$0	\$0	\$0	\$38,000	\$0	\$0	\$0	\$38,000

Item#: 12-4335.00 **Parent#:** 12-4335.00 **Length** **Description:** INSTALL GUARDRAIL ON KY-3 IN MARTIN COUNTY
Plan Year: 2020 **Parent Year:** 2020 0.390 **Type of Work:** SAF-GUARDRAIL(P)
Martin KY-3 From MP 8.170 To 8.560

FUND	PHASE	2020	2021	2022	2023	2024	2025	2026	Phase Total
GR	C	\$0	\$0	\$0	\$83,000	\$0	\$0	\$0	\$83,000
		\$0	\$0	\$0	\$83,000	\$0	\$0	\$0	\$83,000

**KENTUCKY TRANSPORTATION CABINET
SIX YEAR HIGHWAY PLAN
FY - 2020 THRU FY - 2026**

Item#: 12-4347.00 **Parent#:** 12-4347.00 **Length** **Description:** INSTALL GUARDRAIL ON KY-292 IN MARTIN COUNTY
Plan Year: 2020 **Parent Year:** 2020 0.170 **Type of Work:** SAF-GUARDRAIL(P)
Martin KY-292 From MP 18.410 To 18.580

FUND	PHASE	2020	2021	2022	2023	2024	2025	2026	Phase Total
GR	C	\$0	\$0	\$0	\$37,000	\$0	\$0	\$0	\$37,000
		\$0	\$0	\$0	\$37,000	\$0	\$0	\$0	\$37,000

Item#: 12-4348.00 **Parent#:** 12-4348.00 **Length** **Description:** INSTALL GUARDRAIL ON KY-292 IN MARTIN COUNTY
Plan Year: 2020 **Parent Year:** 2020 0.090 **Type of Work:** SAF-GUARDRAIL(P)
Martin KY-292 From MP 18.690 To 18.780

FUND	PHASE	2020	2021	2022	2023	2024	2025	2026	Phase Total
GR	C	\$0	\$0	\$0	\$20,000	\$0	\$0	\$0	\$20,000
		\$0	\$0	\$0	\$20,000	\$0	\$0	\$0	\$20,000

Item#: 12-4349.00 **Parent#:** 12-4349.00 **Length** **Description:** INSTALL GUARDRAIL ON KY-292 IN MARTIN COUNTY
Plan Year: 2020 **Parent Year:** 2020 0.030 **Type of Work:** SAF-GUARDRAIL(P)
Martin KY-292 From MP 18.970 To 19.000

FUND	PHASE	2020	2021	2022	2023	2024	2025	2026	Phase Total
GR	C	\$0	\$0	\$0	\$7,000	\$0	\$0	\$0	\$7,000
		\$0	\$0	\$0	\$7,000	\$0	\$0	\$0	\$7,000

Item#: 12-4381.00 **Parent#:** 12-4381.00 **Length** **Description:** INSTALL GUARDRAIL ON KY-292 IN MARTIN COUNTY
Plan Year: 2020 **Parent Year:** 2020 0.210 **Type of Work:** SAF-GUARDRAIL(P)
Martin KY-292 From MP 9.000 To 9.210

FUND	PHASE	2020	2021	2022	2023	2024	2025	2026	Phase Total
GR	C	\$0	\$0	\$0	\$0	\$47,000	\$0	\$0	\$47,000
		\$0	\$0	\$0	\$0	\$47,000	\$0	\$0	\$47,000

Item#: 12-4405.00 **Parent#:** 12-4405.00 **Length** **Description:** INSTALL GUARDRAIL ON KY-2031 IN MARTIN COUNTY
Plan Year: 2020 **Parent Year:** 2020 0.370 **Type of Work:** SAF-GUARDRAIL(P)
Martin KY-2031 From MP 0.480 To 0.850

FUND	PHASE	2020	2021	2022	2023	2024	2025	2026	Phase Total
GR	C	\$0	\$0	\$0	\$0	\$0	\$78,000	\$0	\$78,000
		\$0	\$0	\$0	\$0	\$0	\$78,000	\$0	\$78,000

**KENTUCKY TRANSPORTATION CABINET
SIX YEAR HIGHWAY PLAN
FY - 2020 THRU FY - 2026**

Item#: 12-4406.00 **Parent#:** 12-4406.00 **Length** **Description:** INSTALL GUARDRAIL ON KY-292 IN MARTIN COUNTY
Plan Year: 2020 **Parent Year:** 2020 **0.370** **Type of Work:** SAF-GUARDRAIL(P)
Martin KY-292 From MP 21.000 To 21.370

FUND	PHASE	2020	2021	2022	2023	2024	2025	2026	Phase Total
GR	C	\$0	\$0	\$0	\$0	\$0	\$79,000	\$0	\$79,000
		\$0	\$0	\$0	\$0	\$0	\$79,000	\$0	\$79,000

Item#: 12-4407.00 **Parent#:** 12-4407.00 **Length** **Description:** INSTALL GUARDRAIL ON KY-908 IN MARTIN COUNTY
Plan Year: 2020 **Parent Year:** 2020 **0.410** **Type of Work:** SAF-GUARDRAIL(P)
Martin KY-908 From MP 3.000 To 3.410

FUND	PHASE	2020	2021	2022	2023	2024	2025	2026	Phase Total
GR	C	\$0	\$0	\$0	\$0	\$0	\$87,000	\$0	\$87,000
		\$0	\$0	\$0	\$0	\$0	\$87,000	\$0	\$87,000

Item#: 12-4408.00 **Parent#:** 12-4408.00 **Length** **Description:** INSTALL GUARDRAIL ON KY-908 IN MARTIN COUNTY
Plan Year: 2020 **Parent Year:** 2020 **0.390** **Type of Work:** SAF-GUARDRAIL(P)
Martin KY-908 From MP 3.410 To 3.800

FUND	PHASE	2020	2021	2022	2023	2024	2025	2026	Phase Total
GR	C	\$0	\$0	\$0	\$0	\$0	\$83,000	\$0	\$83,000
		\$0	\$0	\$0	\$0	\$0	\$83,000	\$0	\$83,000

Item#: 12-4449.00 **Parent#:** 12-4449.00 **Length** **Description:** INSTALL GUARDRAIL ON KY-1439 IN MARTIN COUNTY
Plan Year: 2020 **Parent Year:** 2020 **0.300** **Type of Work:** SAF-GUARDRAIL(P)
Martin KY-1439 From MP 2.000 To 2.300

FUND	PHASE	2020	2021	2022	2023	2024	2025	2026	Phase Total
GR	C	\$0	\$0	\$0	\$0	\$0	\$0	\$64,000	\$64,000
		\$0	\$0	\$0	\$0	\$0	\$0	\$64,000	\$64,000

Item#: 12-4450.00 **Parent#:** 12-4450.00 **Length** **Description:** INSTALL GUARDRAIL ON KY-292 IN MARTIN COUNTY
Plan Year: 2020 **Parent Year:** 2020 **0.150** **Type of Work:** SAF-GUARDRAIL(P)
Martin KY-292 From MP 8.000 To 8.150

FUND	PHASE	2020	2021	2022	2023	2024	2025	2026	Phase Total
GR	C	\$0	\$0	\$0	\$0	\$0	\$0	\$32,000	\$32,000
		\$0	\$0	\$0	\$0	\$0	\$0	\$32,000	\$32,000

**KENTUCKY TRANSPORTATION CABINET
SIX YEAR HIGHWAY PLAN
FY - 2020 THRU FY - 2026**

Item#: 12-4451.00 **Parent#:** 12-4451.00 **Length** **Description:** INSTALL GUARDRAIL ON KY-292 IN MARTIN COUNTY
Plan Year: 2020 **Parent Year:** 2020 0.050 **Type of Work:** SAF-GUARDRAIL(P)
Martin KY-292 From MP 8.250 To 8.300

FUND	PHASE	2020	2021	2022	2023	2024	2025	2026	Phase Total
GR	C	\$0	\$0	\$0	\$0	\$0	\$0	\$12,000	\$12,000
		\$0	\$0	\$0	\$0	\$0	\$0	\$12,000	\$12,000

Item#: 12-4452.00 **Parent#:** 12-4452.00 **Length** **Description:** INSTALL GUARDRAIL ON KY-292 IN MARTIN COUNTY
Plan Year: 2020 **Parent Year:** 2020 0.470 **Type of Work:** SAF-GUARDRAIL(P)
Martin KY-292 From MP 8.380 To 8.850

FUND	PHASE	2020	2021	2022	2023	2024	2025	2026	Phase Total
GR	C	\$0	\$0	\$0	\$0	\$0	\$0	\$98,000	\$98,000
		\$0	\$0	\$0	\$0	\$0	\$0	\$98,000	\$98,000

Item#: 12-4453.00 **Parent#:** 12-4453.00 **Length** **Description:** INSTALL GUARDRAIL ON KY-292 IN MARTIN COUNTY
Plan Year: 2020 **Parent Year:** 2020 0.010 **Type of Work:** SAF-GUARDRAIL(P)
Martin KY-292 From MP 8.990 To 9.000

FUND	PHASE	2020	2021	2022	2023	2024	2025	2026	Phase Total
GR	C	\$0	\$0	\$0	\$0	\$0	\$0	\$3,000	\$3,000
		\$0	\$0	\$0	\$0	\$0	\$0	\$3,000	\$3,000

Item#: 12-4454.00 **Parent#:** 12-4454.00 **Length** **Description:** INSTALL GUARDRAIL ON KY-292 IN MARTIN COUNTY
Plan Year: 2020 **Parent Year:** 2020 0.140 **Type of Work:** SAF-GUARDRAIL(P)
Martin KY-292 From MP 22.050 To 22.190

FUND	PHASE	2020	2021	2022	2023	2024	2025	2026	Phase Total
GR	C	\$0	\$0	\$0	\$0	\$0	\$0	\$31,000	\$31,000
		\$0	\$0	\$0	\$0	\$0	\$0	\$31,000	\$31,000

Item#: 12-4480.00 **Parent#:** 12-4480.00 **Length** **Description:** INSTALL GUARDRAIL ON KY-908 IN MARTIN COUNTY
Plan Year: 2020 **Parent Year:** 2020 0.410 **Type of Work:** SAF-GUARDRAIL(P)
Martin KY-908 From MP 5.900 To 6.310

FUND	PHASE	2020	2021	2022	2023	2024	2025	2026	Phase Total
GR	C	\$0	\$89,000	\$0	\$0	\$0	\$0	\$0	\$89,000
		\$0	\$89,000	\$0	\$0	\$0	\$0	\$0	\$89,000

**KENTUCKY TRANSPORTATION CABINET
SIX YEAR HIGHWAY PLAN
FY - 2020 THRU FY - 2026**

Item#: 9-147.20 **Parent#:** 9-147.11 **Length** **Description:** NEW FULLY CONTROLLED ACCESS ROUTE FROM US 68 NEAR WASHINGTON EAST TO KY 11 INCLUDING A NEW I-CHNG AT KY 11. (PRIORITY SECTION)(2004BOPC)(06CCR)(18CCN)
Plan Year: 2006 **Parent Year:** 1998
Type of Work: NEW ROUTE(O)

Mason PF-9999 From MP To
Mason CO- From MP To

FUND	PHASE	2020	2021	2022	2023	2024	2025	2026	Phase Total
FED	D	\$0	\$0	\$0	\$1,560,000	\$0	\$0	\$0	\$1,560,000
FED	R	\$0	\$0	\$0	\$0	\$1,740,000	\$0	\$0	\$1,740,000
FED	U	\$0	\$0	\$0	\$0	\$1,970,000	\$0	\$0	\$1,970,000
FED	C	\$0	\$0	\$0	\$0	\$0	\$0	\$35,100,000	\$35,100,000
		\$0	\$0	\$0	\$1,560,000	\$3,710,000	\$0	\$35,100,000	\$40,370,000

Item#: 9-147.60 **Parent#:** 9-147.11 **Length** **Description:** NEW FULLY CONTROLLED ACCESS ROUTE FROM KY 11 NORTHEAST TO KY 9 (AA HWY) INCLUDING NEW I-CHNG AT KY 9. (2004BOPC)(06CCR)(18CCN)
Plan Year: 2006 **Parent Year:** 1998
Type of Work: NEW ROUTE(O)

Mason PF-9999 From MP To
Mason CO- From MP To

FUND	PHASE	2020	2021	2022	2023	2024	2025	2026	Phase Total
FED	D	\$0	\$0	\$0	\$1,560,000	\$0	\$0	\$0	\$1,560,000
FED	R	\$0	\$0	\$0	\$0	\$1,660,000	\$0	\$0	\$1,660,000
FED	U	\$0	\$0	\$0	\$0	\$1,900,000	\$0	\$0	\$1,900,000
FED	C	\$0	\$0	\$0	\$0	\$0	\$0	\$35,100,000	\$35,100,000
		\$0	\$0	\$0	\$1,560,000	\$3,560,000	\$0	\$35,100,000	\$40,220,000

Item#: 9-4304.00 **Parent#:** 9-4304.00 **Length** **Description:** INSTALL GUARDRAIL ON KY-10 IN MASON COUNTY
Plan Year: 2020 **Parent Year:** 2020 0.300 **Type of Work:** SAF-GUARDRAIL(P)

Mason KY-10 From MP 0.300 To 0.600

FUND	PHASE	2020	2021	2022	2023	2024	2025	2026	Phase Total
GR	C	\$0	\$64,000	\$0	\$0	\$0	\$0	\$0	\$64,000
		\$0	\$64,000	\$0	\$0	\$0	\$0	\$0	\$64,000

Item#: 9-4308.00 **Parent#:** 9-4308.00 **Length** **Description:** INSTALL GUARDRAIL ON US-62 IN MASON COUNTY
Plan Year: 2020 **Parent Year:** 2020 0.450 **Type of Work:** SAF-GUARDRAIL(P)

Mason US-62 From MP 0.850 To 1.300

FUND	PHASE	2020	2021	2022	2023	2024	2025	2026	Phase Total
GR	C	\$0	\$0	\$96,000	\$0	\$0	\$0	\$0	\$96,000
		\$0	\$0	\$96,000	\$0	\$0	\$0	\$0	\$96,000

**KENTUCKY TRANSPORTATION CABINET
SIX YEAR HIGHWAY PLAN
FY - 2020 THRU FY - 2026**

Item#: 9-4309.00 **Parent#:** 9-4309.00 **Length** **Description:** INSTALL GUARDRAIL ON US-62 IN MASON COUNTY
Plan Year: 2020 **Parent Year:** 2020 0.500 **Type of Work:** SAF-GUARDRAIL(P)
Mason US-62 From MP 2.400 To 2.900

FUND	PHASE	2020	2021	2022	2023	2024	2025	2026	Phase Total
GR	C	\$0	\$0	\$106,000	\$0	\$0	\$0	\$0	\$106,000
		\$0	\$0	\$106,000	\$0	\$0	\$0	\$0	\$106,000

Item#: 9-4318.00 **Parent#:** 9-4318.00 **Length** **Description:** INSTALL GUARDRAIL ON KY-1448 IN MASON COUNTY
Plan Year: 2020 **Parent Year:** 2020 0.420 **Type of Work:** SAF-GUARDRAIL(P)
Mason KY-1448 From MP 5.000 To 5.420

FUND	PHASE	2020	2021	2022	2023	2024	2025	2026	Phase Total
GR	C	\$0	\$0	\$0	\$0	\$90,000	\$0	\$0	\$90,000
		\$0	\$0	\$0	\$0	\$90,000	\$0	\$0	\$90,000

Item#: 9-4322.00 **Parent#:** 9-4322.00 **Length** **Description:** INSTALL GUARDRAIL ON US-62 IN MASON COUNTY
Plan Year: 2020 **Parent Year:** 2020 0.400 **Type of Work:** SAF-GUARDRAIL(P)
Mason US-62 From MP 0.000 To 0.400

FUND	PHASE	2020	2021	2022	2023	2024	2025	2026	Phase Total
GR	C	\$0	\$0	\$0	\$0	\$0	\$85,000	\$0	\$85,000
		\$0	\$0	\$0	\$0	\$0	\$85,000	\$0	\$85,000

Item#: 9-4325.00 **Parent#:** 9-4325.00 **Length** **Description:** INSTALL GUARDRAIL ON KY-10 IN MASON COUNTY
Plan Year: 2020 **Parent Year:** 2020 0.350 **Type of Work:** SAF-GUARDRAIL(P)
Mason KY-10 From MP 6.900 To 7.250

FUND	PHASE	2020	2021	2022	2023	2024	2025	2026	Phase Total
GR	C	\$0	\$0	\$0	\$0	\$0	\$0	\$74,000	\$74,000
		\$0	\$0	\$0	\$0	\$0	\$0	\$74,000	\$74,000

Item#: 9-4330.00 **Parent#:** 9-4330.00 **Length** **Description:** INSTALL GUARDRAIL ON KY-10 IN MASON COUNTY
Plan Year: 2020 **Parent Year:** 2020 0.440 **Type of Work:** SAF-GUARDRAIL(P)
Mason KY-10 From MP 9.900 To 10.340

FUND	PHASE	2020	2021	2022	2023	2024	2025	2026	Phase Total
GR	C	\$0	\$93,000	\$0	\$0	\$0	\$0	\$0	\$93,000
		\$0	\$93,000	\$0	\$0	\$0	\$0	\$0	\$93,000

**KENTUCKY TRANSPORTATION CABINET
SIX YEAR HIGHWAY PLAN
FY - 2020 THRU FY - 2026**

Item#: 9-4333.00 **Parent#:** 9-4333.00 **Length:** **Description:** INSTALL GUARDRAIL ON KY-10 IN MASON COUNTY
Plan Year: 2020 **Parent Year:** 2020 **0.400** **Type of Work:** SAF-GUARDRAIL(P)
Mason KY-10 From MP 12.000 To 12.400

FUND	PHASE	2020	2021	2022	2023	2024	2025	2026	Phase Total
GR	C	\$0	\$85,000	\$0	\$0	\$0	\$0	\$0	\$85,000
		\$0	\$85,000	\$0	\$0	\$0	\$0	\$0	\$85,000

Item#: 9-4336.00 **Parent#:** 9-4336.00 **Length:** **Description:** INSTALL GUARDRAIL ON US-62 IN MASON COUNTY
Plan Year: 2020 **Parent Year:** 2020 **0.520** **Type of Work:** SAF-GUARDRAIL(P)
Mason US-62 From MP 3.000 To 3.520

FUND	PHASE	2020	2021	2022	2023	2024	2025	2026	Phase Total
GR	C	\$0	\$112,000	\$0	\$0	\$0	\$0	\$0	\$112,000
		\$0	\$112,000	\$0	\$0	\$0	\$0	\$0	\$112,000

Item#: 9-8906.00 **Parent#:** 9-8906.00 **Length:** **Description:** ADDRESS DEFICIENCIES OF BRIDGE ON KY 3056 OVER SOUTH FORK LAWRENCE
Plan Year: 2016 **Parent Year:** 2016 **0.006** **Type of Work:** AM-BRIDGE (P)
Mason KY-3056 From MP 3.528 To 3.534

FUND	PHASE	2020	2021	2022	2023	2024	2025	2026	Phase Total
BR	C	\$630,000	\$0	\$0	\$0	\$0	\$0	\$0	\$630,000
		\$630,000	\$0	\$0	\$0	\$0	\$0	\$0	\$630,000

Item#: 9-8911.00 **Parent#:** 9-8911.00 **Length:** **Description:** ADDRESS DEFICIENCIES OF THE BRIDGE ON KENNEDY CREEK ROAD. (16CCN)
Plan Year: 2016 **Parent Year:** 2016 **0.008** **Type of Work:** AM-BRIDGE (P)
Mason CR-1019 From MP 0.189 To 0.197

FUND	PHASE	2020	2021	2022	2023	2024	2025	2026	Phase Total
BR	C	\$520,000	\$0	\$0	\$0	\$0	\$0	\$0	\$520,000
		\$520,000	\$0	\$0	\$0	\$0	\$0	\$0	\$520,000

Item#: 9-10013.00 **Parent#:** 9-10013.00 **Length:** **Description:** ADDRESS DEFICIENCIES ON WILLIAM HARSHA BRIDGE OVER THE OHIO RIVER. JOINT
Plan Year: 2018 **Parent Year:** 2018 **0.412** **Type of Work:** AM-BRIDGE (P)
Mason US-68 From MP 18.045 To 18.457

FUND	PHASE	2020	2021	2022	2023	2024	2025	2026	Phase Total
BR	C	\$2,900,000	\$0	\$0	\$10,000,000	\$0	\$0	\$0	\$12,900,000
		\$2,900,000	\$0	\$0	\$10,000,000	\$0	\$0	\$0	\$12,900,000

KENTUCKY TRANSPORTATION CABINET
SIX YEAR HIGHWAY PLAN
FY - 2020 THRU FY - 2026

Item#: 9-20011.00 **Parent#:** 9-20011.00 **Length** **Description:** ADDRESS PAVEMENT CONDITION OF AC PAVEMENT (2020CCR)
Plan Year: 2018 **Parent Year:** 2018 **6.004** **Type of Work:** AM-PAVEMENT (PRI)(P)
Mason US-68 From MP 0.000 To 6.004

FUND	PHASE	2020	2021	2022	2023	2024	2025	2026	Phase Total
PM	D	\$0	\$0	\$825,000	\$0	\$0	\$0	\$0	\$825,000
PM	C	\$0	\$0	\$0	\$4,250,000	\$4,000,000	\$0	\$0	\$8,250,000
		\$0	\$0	\$825,000	\$4,250,000	\$4,000,000	\$0	\$0	\$9,075,000

Item#: 9-80107.00 **Parent#:** 9-80107.00 **Length** **Description:** IMPROVE SAFETY AND OPERATIONAL EFFICIENCY OF THE INTERSECTION OF KY 9 (AA)
Plan Year: 2020 **Parent Year:** 2020 **0.100** **Type of Work:** SAFETY(P)
Mason KY-9 From MP 10.200 To 10.300

FUND	PHASE	2020	2021	2022	2023	2024	2025	2026	Phase Total
SPP	D	\$0	\$198,000	\$0	\$0	\$0	\$0	\$0	\$198,000
SPP	R	\$0	\$0	\$700,000	\$0	\$0	\$0	\$0	\$700,000
SPP	U	\$0	\$0	\$0	\$460,000	\$0	\$0	\$0	\$460,000
SPP	C	\$0	\$0	\$0	\$0	\$1,322,000	\$0	\$0	\$1,322,000
		\$0	\$198,000	\$700,000	\$460,000	\$1,322,000	\$0	\$0	\$2,680,000

Item#: 1-2.00 **Parent#:** 1-2.00 **Length** **Description:** I-24 BRIDGE OVER THE OHIO RIVER @ PADUCAH (B100); JOINT PROJECT WITH ILLINOIS
Plan Year: 2000 **Parent Year:** 2000 **1.067** **Type of Work:** AM-BRIDGE (P)
McCracken I-24 From MP 0.000 To 1.067

FUND	PHASE	2020	2021	2022	2023	2024	2025	2026	Phase Total
BR	C	\$260,000	\$0	\$0	\$0	\$0	\$0	\$0	\$260,000
		\$260,000	\$0	\$0	\$0	\$0	\$0	\$0	\$260,000

Item#: 1-115.10 **Parent#:** 1-115.10 **Length** **Description:** PADUCAH-WICKLIFFE RD: IMPROVE US-60 FROM BETHEL CHURCH ROAD TO KY-1154
Plan Year: 1998 **Parent Year:** 1998 **1.568** **Type of Work:** MAJOR WIDENING(O)
McCracken US-60 From MP 0.400 To 1.968

FUND	PHASE	2020	2021	2022	2023	2024	2025	2026	Phase Total
FED	R	\$0	\$2,790,000	\$0	\$0	\$0	\$0	\$0	\$2,790,000
FED	U	\$0	\$2,600,000	\$0	\$0	\$0	\$0	\$0	\$2,600,000
FED	C	\$0	\$0	\$0	\$8,400,000	\$0	\$0	\$0	\$8,400,000
		\$0	\$5,390,000	\$0	\$8,400,000	\$0	\$0	\$0	\$13,790,000

**KENTUCKY TRANSPORTATION CABINET
SIX YEAR HIGHWAY PLAN
FY - 2020 THRU FY - 2026**

Item#: 1-152.00 **Parent#:** 1-152.00 **Length:** 0.957 **Description:** MAJOR WIDENING OF US-62 FROM KY-998 TO PADUCAH INFORMATION AGE PARK.
Plan Year: 2012 **Parent Year:** 2012 **Type of Work:** (12CCR) MAJOR WIDENING(O)

McCracken US-62 From MP 7.851 To 8.808

FUND	PHASE	2020	2021	2022	2023	2024	2025	2026	Phase Total
FED	C	\$0	\$5,720,000	\$0	\$0	\$0	\$0	\$0	\$5,720,000
		\$0	\$5,720,000	\$0	\$0	\$0	\$0	\$0	\$5,720,000

Item#: 1-153.00 **Parent#:** 1-153.00 **Length:** 2.800 **Description:** IMPROVE KY-1286 (FRIENDSHIP ROAD) FROM MP 3.6 TO MP 6.4 IN PADUCAH.
Plan Year: 2012 **Parent Year:** 2012 **Type of Work:** (PRELIMINARY ENGINEERING) (12CCR)(14CCR)(16CCN)(18CCR) (2020CCR) RECONSTRUCTION(O)

McCracken KY-1286 From MP 3.600 To 6.400

FUND	PHASE	2020	2021	2022	2023	2024	2025	2026	Phase Total
FED	R	\$0	\$2,480,000	\$0	\$0	\$0	\$0	\$0	\$2,480,000
FED	U	\$0	\$0	\$2,310,000	\$0	\$0	\$0	\$0	\$2,310,000
FED	C	\$0	\$0	\$0	\$4,000,000	\$14,000,000	\$0	\$0	\$18,000,000
		\$0	\$2,480,000	\$2,310,000	\$4,000,000	\$14,000,000	\$0	\$0	\$22,790,000

Item#: 1-1154.00 **Parent#:** 1-1154.00 **Length:** 0.038 **Description:** ADDRESS DEFICIENCIES OF BRIDGE OVER BRANCH OF BOTTOM DITCH ON KY 994 0.8
Plan Year: 2014 **Parent Year:** 2014 **Type of Work:** MI NW OF KY 348 (073B00015N)(EBRP) AM-BRIDGE (P)

McCracken KY-994 From MP 2.270 To 2.308

FUND	PHASE	2020	2021	2022	2023	2024	2025	2026	Phase Total
BR	D	\$160,000	\$0	\$0	\$0	\$0	\$0	\$0	\$160,000
BR	C	\$791,000	\$0	\$0	\$0	\$0	\$0	\$0	\$791,000
		\$951,000	\$0	\$0	\$0	\$0	\$0	\$0	\$951,000

Item#: 1-8702.00 **Parent#:** 1-8702.00 **Length:** 0.000 **Description:** NEW ACCESS ROAD FROM KY-305 NEAR KY-998, EXTENDING WEST TO THE OHIO RIVER
Plan Year: 2012 **Parent Year:** 2012 **Type of Work:** MEGAPARK. (2-LANE INITIAL, 4-LANE ULTIMATE)(12CCN)(14CCR)(18CCN) NEW ROUTE(O)

McCracken PF-9999 From MP To

FUND	PHASE	2020	2021	2022	2023	2024	2025	2026	Phase Total
FED	D	\$0	\$0	\$0	\$1,040,000	\$0	\$0	\$0	\$1,040,000
FED	R	\$0	\$0	\$0	\$0	\$2,100,000	\$0	\$0	\$2,100,000
FED	U	\$0	\$0	\$0	\$0	\$0	\$550,000	\$0	\$550,000
FED	C	\$0	\$0	\$0	\$0	\$0	\$0	\$22,500,000	\$22,500,000
		\$0	\$0	\$0	\$1,040,000	\$2,100,000	\$550,000	\$22,500,000	\$26,190,000

KENTUCKY TRANSPORTATION CABINET
SIX YEAR HIGHWAY PLAN
FY - 2020 THRU FY - 2026

Item#: 1-10006.00 **Parent#:** 1-10006.00 **Length:** **Description:** ADDRESS DEFICIENCIES ON I-24 BRIDGE OVER OHIO RIVER. JOINT PROJECT WITH ILLINOIS. (073B00100N)(BSBP)(SD)
Plan Year: 2018 **Parent Year:** 2018 **1.000** **Type of Work:** AM-BRIDGE (P)

McCracken I-24 From MP 0.000 To 1.000

FUND	PHASE	2020	2021	2022	2023	2024	2025	2026	Phase Total
BR	C	\$2,000,000	\$0	\$0	\$0	\$0	\$0	\$0	\$2,000,000
		\$2,000,000	\$0	\$0	\$0	\$0	\$0	\$0	\$2,000,000

Item#: 1-10007.00 **Parent#:** 1-10007.00 **Length:** **Description:** ADDRESS DEFICIENCIES WITH BRIDGE LIGHTING ON I-24 BRIDGE OVER THE OHIO RIVER. JOINT PROJECT WITH ILLINOIS. (073B000100N)(BSBP)(SD)
Plan Year: 2018 **Parent Year:** 2018 **1.000** **Type of Work:** AM-BRIDGE (P)

McCracken I-24 From MP 0.000 To 1.000

FUND	PHASE	2020	2021	2022	2023	2024	2025	2026	Phase Total
BR	C	\$375,000	\$0	\$0	\$0	\$0	\$0	\$0	\$375,000
		\$375,000	\$0	\$0	\$0	\$0	\$0	\$0	\$375,000

Item#: 1-20017.00 **Parent#:** 1-20017.00 **Length:** **Description:** ADDRESS PAVEMENT CONDITION OF I-024 BOTH DIRECTION(S) FROM MILEPOINT 16.172 TO MILEPOINT 17.32
Plan Year: 2018 **Parent Year:** 2018 **1.148** **Type of Work:** AM-PAVEMENT (INT)(P)

McCracken I-24 From MP 16.172 To 17.320

FUND	PHASE	2020	2021	2022	2023	2024	2025	2026	Phase Total
PM	D	\$0	\$0	\$0	\$0	\$100,000	\$0	\$0	\$100,000
PM	C	\$0	\$0	\$0	\$0	\$0	\$1,000,000	\$0	\$1,000,000
		\$0	\$0	\$0	\$0	\$100,000	\$1,000,000	\$0	\$1,100,000

Item#: 8-151.00 **Parent#:** 8-151.00 **Length:** **Description:** KY 92 SURFACING (MCCREARY AND WHITLEY COUNTIES).
Plan Year: 2020 **Parent Year:** 2020 **4.500** **Type of Work:** Pavement (P)

McCreary KY-92 From MP 20.330 To 24.830

FUND	PHASE	2020	2021	2022	2023	2024	2025	2026	Phase Total
FED	C	\$0	\$0	\$9,568,000	\$0	\$0	\$0	\$0	\$9,568,000
		\$0	\$0	\$9,568,000	\$0	\$0	\$0	\$0	\$9,568,000

KENTUCKY TRANSPORTATION CABINET
SIX YEAR HIGHWAY PLAN
FY - 2020 THRU FY - 2026

Item#: 8-1065.00 **Parent#:** 8-1065.00 **Length:** 0.018 **Description:** BRIDGE OVER ROCK CREEK ON OLD FIDELITY-BELL FARM ROAD (CR 1239) 0.25 MI W OF
Plan Year: 2014 **Parent Year:** 2014 **Type of Work:** AM-BRIDGE (P)
 ROCK CREEK ROAD (CR 1236) (074C00008N)(SR=22)

McCreary CR-1236 From MP 1.272 To 1.290

FUND	PHASE	2020	2021	2022	2023	2024	2025	2026	Phase Total
BR	D	\$160,000	\$0	\$0	\$0	\$0	\$0	\$0	\$160,000
BR	C	\$460,000	\$0	\$0	\$0	\$0	\$0	\$0	\$460,000
		\$620,000	\$0	\$0	\$0	\$0	\$0	\$0	\$620,000

Item#: 8-4321.00 **Parent#:** 8-4321.00 **Length:** 0.180 **Description:** INSTALL GUARDRAIL ON KY-700 IN MCCREARY COUNTY
Plan Year: 2020 **Parent Year:** 2020 **Type of Work:** SAF-GUARDRAIL(P)

McCreary KY-700 From MP 8.480 To 8.660

FUND	PHASE	2020	2021	2022	2023	2024	2025	2026	Phase Total
GR	C	\$0	\$0	\$0	\$0	\$0	\$0	\$39,000	\$39,000
		\$0	\$0	\$0	\$0	\$0	\$0	\$39,000	\$39,000

Item#: 8-4322.00 **Parent#:** 8-4322.00 **Length:** 0.570 **Description:** INSTALL GUARDRAIL ON KY-700 IN MCCREARY COUNTY
Plan Year: 2020 **Parent Year:** 2020 **Type of Work:** SAF-GUARDRAIL(P)

McCreary KY-700 From MP 13.320 To 13.890

FUND	PHASE	2020	2021	2022	2023	2024	2025	2026	Phase Total
GR	C	\$0	\$0	\$0	\$0	\$0	\$0	\$122,000	\$122,000
		\$0	\$0	\$0	\$0	\$0	\$0	\$122,000	\$122,000

Item#: 8-4323.00 **Parent#:** 8-4323.00 **Length:** 0.850 **Description:** INSTALL GUARDRAIL ON KY-700 IN MCCREARY COUNTY
Plan Year: 2020 **Parent Year:** 2020 **Type of Work:** SAF-GUARDRAIL(P)

McCreary KY-700 From MP 14.680 To 15.530

FUND	PHASE	2020	2021	2022	2023	2024	2025	2026	Phase Total
GR	C	\$0	\$0	\$0	\$0	\$0	\$0	\$180,000	\$180,000
		\$0	\$0	\$0	\$0	\$0	\$0	\$180,000	\$180,000

KENTUCKY TRANSPORTATION CABINET
SIX YEAR HIGHWAY PLAN
FY - 2020 THRU FY - 2026

Item#: 8-80101.00 **Parent#:** 8-80101.00 **Length:** **Description:** IMPROVE SAFETY BY CONSTRUCTING TURN LANES INTO COMMUNITY PARK AND WHITLEY CITY ELEMENTARY (2020CCN)
Plan Year: 2020 **Parent Year:** 2020 0.470 **Type of Work:** SAFETY(P)

McCreary US-27 From MP 11.430 To 11.900

FUND	PHASE	2020	2021	2022	2023	2024	2025	2026	Phase Total
SPP	D	\$0	\$811,000	\$0	\$0	\$0	\$0	\$0	\$811,000
SPP	R	\$0	\$0	\$0	\$752,000	\$0	\$0	\$0	\$752,000
SPP	U	\$0	\$0	\$0	\$0	\$1,053,000	\$0	\$0	\$1,053,000
SPP	C	\$0	\$0	\$0	\$0	\$0	\$3,650,000	\$0	\$3,650,000
		\$0	\$811,000	\$0	\$752,000	\$1,053,000	\$3,650,000	\$0	\$6,266,000

Item#: 8-80102.00 **Parent#:** 8-80102.00 **Length:** **Description:** PROVIDE CONNECTIVITY, IMPROVE MOBILITY AND RESPONSE FROM US 27 TO MCCREARY COUNTY HIGH SCHOOL (2020CCN)
Plan Year: 2020 **Parent Year:** 2020 0.100 **Type of Work:** CONGESTION MITIGTN(O)

McCreary US-27 From MP 7.700 To 7.800

FUND	PHASE	2020	2021	2022	2023	2024	2025	2026	Phase Total
SPP	D	\$0	\$541,000	\$0	\$0	\$0	\$0	\$0	\$541,000
SPP	R	\$0	\$0	\$0	\$116,000	\$0	\$0	\$0	\$116,000
SPP	U	\$0	\$0	\$0	\$0	\$1,125,000	\$0	\$0	\$1,125,000
SPP	C	\$0	\$0	\$0	\$0	\$0	\$3,510,000	\$0	\$3,510,000
		\$0	\$541,000	\$0	\$116,000	\$1,125,000	\$3,510,000	\$0	\$5,292,000

Item#: 8-80103.00 **Parent#:** 8-80103.00 **Length:** **Description:** IMPROVE MOBILITY AND SAFETY RR CROSSING ELIMINATION BY CONSTRUCTING BRIDGE BETWEEN SOUTHERN HIGHWAY AND MURRAY WILSON RD (2020CCN)
Plan Year: 2020 **Parent Year:** 2020 0.058 **Type of Work:** NEW ROUTE(O)

McCreary CR-1199 From MP 0.000 To 0.058

FUND	PHASE	2020	2021	2022	2023	2024	2025	2026	Phase Total
SPP	D	\$0	\$550,000	\$0	\$0	\$0	\$0	\$0	\$550,000
SPP	R	\$0	\$0	\$0	\$696,000	\$0	\$0	\$0	\$696,000
SPP	U	\$0	\$0	\$0	\$0	\$580,000	\$0	\$0	\$580,000
SPP	C	\$0	\$0	\$0	\$0	\$0	\$5,332,000	\$0	\$5,332,000
		\$0	\$550,000	\$0	\$696,000	\$580,000	\$5,332,000	\$0	\$7,158,000

**KENTUCKY TRANSPORTATION CABINET
SIX YEAR HIGHWAY PLAN
FY - 2020 THRU FY - 2026**

Item#: 2-1090.00 **Parent#:** 2-1090.00 **Length:** Description: ADDRESS DEFICIENCIES OF BRIDGE OVER BRANCH OF POND DRAIN CREEK ON KY 2385
Plan Year: 2014 **Parent Year:** 2014 **0.006** 0.9 MI SW OF KY 81 (075B00066N)
Type of Work: AM-BRIDGE (P)

McLean KY-2385 From MP 3.542 To 3.548

FUND	PHASE	2020	2021	2022	2023	2024	2025	2026	Phase Total
BR	D	\$440,000	\$0	\$0	\$0	\$0	\$0	\$0	\$440,000
BR	C	\$784,000	\$0	\$0	\$0	\$0	\$0	\$0	\$784,000
		\$1,224,000	\$0	\$0	\$0	\$0	\$0	\$0	\$1,224,000

Item#: 2-4304.00 **Parent#:** 2-4304.00 **Length:** Description: INSTALL GUARDRAIL ON US-431 IN MCLEAN COUNTY
Plan Year: 2020 **Parent Year:** 2020 **0.080** Type of Work: SAF-GUARDRAIL(P)

McLean US-431 From MP 1.300 To 1.380

FUND	PHASE	2020	2021	2022	2023	2024	2025	2026	Phase Total
GR	C	\$0	\$0	\$19,000	\$0	\$0	\$0	\$0	\$19,000
		\$0	\$0	\$19,000	\$0	\$0	\$0	\$0	\$19,000

Item#: 2-4312.00 **Parent#:** 2-4312.00 **Length:** Description: INSTALL GUARDRAIL ON US-431 IN MCLEAN COUNTY
Plan Year: 2020 **Parent Year:** 2020 **0.200** Type of Work: SAF-GUARDRAIL(P)

McLean US-431 From MP 1.040 To 1.240

FUND	PHASE	2020	2021	2022	2023	2024	2025	2026	Phase Total
GR	C	\$0	\$0	\$0	\$0	\$41,000	\$0	\$0	\$41,000
		\$0	\$0	\$0	\$0	\$41,000	\$0	\$0	\$41,000

Item#: 2-4313.00 **Parent#:** 2-4313.00 **Length:** Description: INSTALL GUARDRAIL ON US-431 IN MCLEAN COUNTY
Plan Year: 2020 **Parent Year:** 2020 **0.060** Type of Work: SAF-GUARDRAIL(P)

McLean US-431 From MP 1.570 To 1.630

FUND	PHASE	2020	2021	2022	2023	2024	2025	2026	Phase Total
GR	C	\$0	\$0	\$0	\$0	\$13,000	\$0	\$0	\$13,000
		\$0	\$0	\$0	\$0	\$13,000	\$0	\$0	\$13,000

**KENTUCKY TRANSPORTATION CABINET
SIX YEAR HIGHWAY PLAN
FY - 2020 THRU FY - 2026**

Item#: 2-8400.00 **Parent#:** 2-8400.00 **Length** **Description:** SPOT IMPROVEMENTS AT THE INTERSECTION OF US-431 AND KY-250. (08CCN)(12CCR)
Plan Year: 2008 **Parent Year:** 2008 0.100 **Type of Work:** (18CCN) (2020CCR)
Type of Work: SPOT IMPROVEMENTS(O)

McLean US-431 From MP 9.800 To 9.900

FUND	PHASE	2020	2021	2022	2023	2024	2025	2026	Phase Total
SPP	R	\$210,000	\$0	\$0	\$0	\$0	\$0	\$0	\$210,000
SPP	U	\$0	\$190,000	\$0	\$0	\$0	\$0	\$0	\$190,000
SPP	C	\$0	\$0	\$1,020,000	\$0	\$0	\$0	\$0	\$1,020,000
		\$210,000	\$190,000	\$1,020,000	\$0	\$0	\$0	\$0	\$1,420,000

Item#: 2-8852.00 **Parent#:** 2-8852.00 **Length** **Description:** CORRECT LINE OF SIGHT WITH INTERSECTION OF KY 56 & KY 1233. (14CCN)(18CCN)
Plan Year: 2014 **Parent Year:** 2014 0.120 **Type of Work:** (2020CCR)
Type of Work: RECONSTRUCTION(O)

McLean KY-56 From MP 6.100 To 6.220

FUND	PHASE	2020	2021	2022	2023	2024	2025	2026	Phase Total
SPP	R	\$0	\$70,000	\$0	\$0	\$0	\$0	\$0	\$70,000
SPP	U	\$0	\$70,000	\$0	\$0	\$0	\$0	\$0	\$70,000
SPP	C	\$0	\$0	\$1,740,000	\$0	\$0	\$0	\$0	\$1,740,000
		\$0	\$140,000	\$1,740,000	\$0	\$0	\$0	\$0	\$1,880,000

Item#: 4-8702.00 **Parent#:** 4-8702.00 **Length** **Description:** ADDRESS SAFETY AND GEOMETRIC DEFICINCIES ON KY 79 FROM KY 428 TO KY 144.
Plan Year: 2012 **Parent Year:** 2012 3.148 **Type of Work:** (12CCN)(14CCR)(18CCN) (2020CCR)
Type of Work: RECONSTRUCTION(O)

Meade KY-79 From MP 1.263 To 4.411

FUND	PHASE	2020	2021	2022	2023	2024	2025	2026	Phase Total
SPP	D	\$0	\$400,000	\$0	\$0	\$0	\$0	\$0	\$400,000
SPP	R	\$0	\$0	\$300,000	\$0	\$0	\$0	\$0	\$300,000
SPP	U	\$0	\$0	\$900,000	\$0	\$0	\$0	\$0	\$900,000
SPP	C	\$0	\$0	\$0	\$2,500,000	\$0	\$0	\$0	\$2,500,000
		\$0	\$400,000	\$1,200,000	\$2,500,000	\$0	\$0	\$0	\$4,100,000

Item#: 4-8705.00 **Parent#:** 4-8705.00 **Length** **Description:** RECONSTRUCT KY 79 FROM KY 144 TO KY 1051. (12CCN)(14CCR)(18CCN) (2020CCR)
Plan Year: 2012 **Parent Year:** 2012 3.826 **Type of Work:** RECONSTRUCTION(O)

Meade KY-79 From MP 4.411 To 8.237

FUND	PHASE	2020	2021	2022	2023	2024	2025	2026	Phase Total
SPP	U	\$0	\$4,500,000	\$0	\$0	\$0	\$0	\$0	\$4,500,000
SPP	C	\$0	\$0	\$0	\$0	\$12,170,000	\$0	\$0	\$12,170,000
		\$0	\$4,500,000	\$0	\$0	\$12,170,000	\$0	\$0	\$16,670,000

**KENTUCKY TRANSPORTATION CABINET
SIX YEAR HIGHWAY PLAN
FY - 2020 THRU FY - 2026**

Item#: 10-4308.00 **Parent#:** 10-4308.00 **Length:** Description: INSTALL GUARDRAIL ON US-460 IN MENIFEE COUNTY
Plan Year: 2020 **Parent Year:** 2020 0.090 **Type of Work:** SAF-GUARDRAIL(P)
Menifee US-460 From MP 6.220 To 6.310

FUND	PHASE	2020	2021	2022	2023	2024	2025	2026	Phase Total
GR	C	\$0	\$0	\$19,000	\$0	\$0	\$0	\$0	\$19,000
		\$0	\$0	\$19,000	\$0	\$0	\$0	\$0	\$19,000

Item#: 10-8802.00 **Parent#:** 10-8802.00 **Length:** Description: IMPROVE SAFETY AND GEOMETRICS ON US-460 FROM THE END OF ROTHWELL HILL
Plan Year: 2014 **Parent Year:** 2014 2.300 IMPROVEMENTS TO THE BRIDGE OVER BEAVER CREEK. (14CCN)(16CCR)(18CCR)
Menifee US-460 From MP 6.200 To 8.500
Type of Work: SAFETY(P)

FUND	PHASE	2020	2021	2022	2023	2024	2025	2026	Phase Total
FED	C	\$0	\$0	\$2,000,000	\$10,500,000	\$0	\$0	\$0	\$12,500,000
		\$0	\$0	\$2,000,000	\$10,500,000	\$0	\$0	\$0	\$12,500,000

Item#: 7-417.00 **Parent#:** 7-417.00 **Length:** Description: IMPROVE SYSTEM MOBILITY ALONG MOBERLY ROAD FROM KY 390 TO KY 1989 IN
Plan Year: 2012 **Parent Year:** 2012 0.341 NORTHWEST HARRODSBURG. (12CCR) (2020CCN)
Mercer CS-1237 From MP 0.000 To 0.341
Type of Work: SPOT IMPROVEMENTS(O)

FUND	PHASE	2020	2021	2022	2023	2024	2025	2026	Phase Total
SPP	R	\$0	\$250,000	\$0	\$0	\$0	\$0	\$0	\$250,000
SPP	U	\$0	\$0	\$240,000	\$0	\$0	\$0	\$0	\$240,000
SPP	C	\$0	\$0	\$0	\$1,790,000	\$0	\$0	\$0	\$1,790,000
		\$0	\$250,000	\$240,000	\$1,790,000	\$0	\$0	\$0	\$2,280,000

Item#: 3-4308.00 **Parent#:** 3-4308.00 **Length:** Description: INSTALL GUARDRAIL ON KY-70 IN METCALFE COUNTY
Plan Year: 2020 **Parent Year:** 2020 0.250 **Type of Work:** SAF-GUARDRAIL(P)
Metcalfe KY-70 From MP 7.170 To 7.420

FUND	PHASE	2020	2021	2022	2023	2024	2025	2026	Phase Total
GR	C	\$0	\$0	\$0	\$52,000	\$0	\$0	\$0	\$52,000
		\$0	\$0	\$0	\$52,000	\$0	\$0	\$0	\$52,000

KENTUCKY TRANSPORTATION CABINET
SIX YEAR HIGHWAY PLAN
FY - 2020 THRU FY - 2026

Item#: 3-20013.00 **Parent#:** 3-20013.00 **Length:** **Description:** ADDRESS PAVEMENT CONDITION OF LOUIE B. NUNN CUMBERLAND PARKWAY BOTH
Plan Year: 2018 **Parent Year:** 2018 13.802 **Type of Work:** DIRECTION(S) FROM MILEPOINT 22.357 TO MILEPOINT 36.16
Metcalfe LN-9008 From MP 22.357 To 36.159 **Type of Work:** AM-PAVEMENT (PKY)(P)

FUND	PHASE	2020	2021	2022	2023	2024	2025	2026	Phase Total
PM	D	\$0	\$0	\$1,100,000	\$0	\$0	\$0	\$0	\$1,100,000
PM	C	\$0	\$0	\$0	\$6,000,000	\$5,000,000	\$0	\$0	\$11,000,000
		\$0	\$0	\$1,100,000	\$6,000,000	\$5,000,000	\$0	\$0	\$12,100,000

Item#: 3-128.11 **Parent#:** 3-128.11 **Length:** **Description:** OPERATION OF TURKEY NECK BEND FERRY FOR FY 2020.(12CCR) (2020CCR)
Plan Year: 2014 **Parent Year:** 2014 0.100 **Type of Work:** FERRY OPERATION(P)
Monroe KY-214 From MP 1.737 To 1.837

FUND	PHASE	2020	2021	2022	2023	2024	2025	2026	Phase Total
SPP	C	\$0	\$865,000	\$865,000	\$865,000	\$865,000	\$865,000	\$865,000	\$5,190,000
		\$0	\$865,000	\$865,000	\$865,000	\$865,000	\$865,000	\$865,000	\$5,190,000

Item#: 3-4311.00 **Parent#:** 3-4311.00 **Length:** **Description:** INSTALL GUARDRAIL ON KY-100 IN MONROE COUNTY
Plan Year: 2020 **Parent Year:** 2020 0.190 **Type of Work:** SAF-GUARDRAIL(P)
Monroe KY-100 From MP 19.700 To 19.890

FUND	PHASE	2020	2021	2022	2023	2024	2025	2026	Phase Total
GR	C	\$0	\$0	\$0	\$0	\$0	\$0	\$40,000	\$40,000
		\$0	\$0	\$0	\$0	\$0	\$0	\$40,000	\$40,000

Item#: 3-8954.00 **Parent#:** 3-8954.00 **Length:** **Description:** RECONSTRUCT INTERSECTION OF KY 63 AND POPLAR LOG CHURCH ROAD (2020CCN)
Plan Year: 2016 **Parent Year:** 2016 0.100 **Type of Work:** RECONSTRUCTION(O)
Monroe KY-63 From MP 10.500 To 10.600

FUND	PHASE	2020	2021	2022	2023	2024	2025	2026	Phase Total
SPP	D	\$0	\$250,000	\$0	\$0	\$0	\$0	\$0	\$250,000
SPP	R	\$0	\$410,000	\$0	\$0	\$0	\$0	\$0	\$410,000
SPP	U	\$0	\$0	\$510,000	\$0	\$0	\$0	\$0	\$510,000
SPP	C	\$0	\$0	\$960,000	\$0	\$0	\$0	\$0	\$960,000
		\$0	\$660,000	\$1,470,000	\$0	\$0	\$0	\$0	\$2,130,000

**KENTUCKY TRANSPORTATION CABINET
SIX YEAR HIGHWAY PLAN
FY - 2020 THRU FY - 2026**

Item#: 3-80003.00 **Parent#:** 3-80003.00 **Length:** Description: REPLACE BRIDGE ON KY-100 BETWEEN MP 14.7 AND 14.9. (18CCN)
Plan Year: 2018 **Parent Year:** 2018 **0.200** **Type of Work:** BRIDGE REPLACEMENT(P)
Monroe KY-100 From MP 14.700 To 14.900

FUND	PHASE	2020	2021	2022	2023	2024	2025	2026	Phase Total
BR	D	\$280,000	\$0	\$0	\$0	\$0	\$0	\$0	\$280,000
BR	R	\$0	\$180,000	\$0	\$0	\$0	\$0	\$0	\$180,000
BR	U	\$0	\$570,000	\$0	\$0	\$0	\$0	\$0	\$570,000
BR	C	\$0	\$0	\$790,000	\$0	\$0	\$0	\$0	\$790,000
		\$280,000	\$750,000	\$790,000	\$0	\$0	\$0	\$0	\$1,820,000

Item#: 7-240.00 **Parent#:** 7-240.00 **Length:** Description: WIDEN KY-1991 FROM MAYSVILLE ROAD TO MIDLAND TRAIL INDUSTRIAL PARK,
Plan Year: 2006 **Parent Year:** 2006 **1.768** **Type of Work:** MAJOR WIDENING(O)
Montgomery KY-1991 From MP 0.000 To 1.768

FUND	PHASE	2020	2021	2022	2023	2024	2025	2026	Phase Total
FED	R	\$0	\$1,000,000	\$0	\$0	\$0	\$0	\$0	\$1,000,000
FED	U	\$0	\$1,820,000	\$0	\$0	\$0	\$0	\$0	\$1,820,000
FED	C	\$0	\$0	\$0	\$3,230,000	\$0	\$0	\$0	\$3,230,000
		\$0	\$2,820,000	\$0	\$3,230,000	\$0	\$0	\$0	\$6,050,000

Item#: 7-240.01 **Parent#:** 7-240.01 **Length:** Description: WIDEN KY 1991 FROM MAYSVILLE ROAD TO MIDLAND TRAIL INDUSTRIAL PARK,
Plan Year: 2014 **Parent Year:** 2014 **1.768** **Type of Work:** MAJOR WIDENING(O)
Montgomery KY-1991 From MP 0.000 To 1.768

FUND	PHASE	2020	2021	2022	2023	2024	2025	2026	Phase Total
HPP	R	\$559,899	\$0	\$0	\$0	\$0	\$0	\$0	\$559,899
		\$559,899	\$0	\$0	\$0	\$0	\$0	\$0	\$559,899

Item#: 7-411.00 **Parent#:** 7-411.00 **Length:** Description: UPGRADE HINKSTON PIKE IN MT. STERLING FROM NEW MIDLAND TRAIL TO THE NEW
Plan Year: 2012 **Parent Year:** 2012 **1.032** **Type of Work:** MINOR WIDENING(O)
Montgomery KY-1991 From MP 1.768 To 2.800

FUND	PHASE	2020	2021	2022	2023	2024	2025	2026	Phase Total
SPP	C	\$0	\$0	\$5,070,000	\$0	\$0	\$0	\$0	\$5,070,000
		\$0	\$0	\$5,070,000	\$0	\$0	\$0	\$0	\$5,070,000

**KENTUCKY TRANSPORTATION CABINET
SIX YEAR HIGHWAY PLAN
FY - 2020 THRU FY - 2026**

Item#: 7-8810.00 **Parent#:** 7-8810.00 **Length:** 2.304 **Description:** WIDEN EXISTING PAVEMENT & IMPROVE VERTICAL & HORIZONTAL CURVES FROM EXISTING MT STERLING BYPASS (KY 686) TO 500' W OF BENTBROOK SUBDIVISION. ADD FULL WIDTH SHOULDERS & A CENTER TURNING LANE IN CONGESTION AREAS FROM MP 2.2 TO 4.311.(14CCN)(16CCR)(18CCN) (2020CCR)
Plan Year: 2014 **Parent Year:** 2014
Type of Work: MAJOR WIDENING(O)

Montgomery US-60 From MP 2.007 To 4.311

FUND	PHASE	2020	2021	2022	2023	2024	2025	2026	Phase Total
FED	R	\$0	\$0	\$2,300,000	\$0	\$2,300,000	\$0	\$0	\$4,600,000
FED	U	\$0	\$0	\$0	\$0	\$0	\$0	\$1,100,000	\$1,100,000
FED	C	\$0	\$0	\$0	\$0	\$0	\$0	\$9,600,000	\$9,600,000
		\$0	\$0	\$2,300,000	\$0	\$2,300,000	\$0	\$10,700,000	\$15,300,000

Item#: 7-20018.00 **Parent#:** 7-20018.00 **Length:** 7.840 **Description:** ADDRESS PAVEMENT CONDITION OF I-664 BOTH DIRECTION(S) FROM MILEPOINT 104.26 TO MILEPOINT 112.1
Plan Year: 2018 **Parent Year:** 2018
Type of Work: AM-PAVEMENT (INT)(P)

Montgomery I-64 From MP 104.260 To 112.100

FUND	PHASE	2020	2021	2022	2023	2024	2025	2026	Phase Total
PM	D	\$0	\$0	\$0	\$650,000	\$0	\$0	\$0	\$650,000
PM	C	\$0	\$0	\$0	\$0	\$3,000,000	\$3,500,000	\$0	\$6,500,000
		\$0	\$0	\$0	\$650,000	\$3,000,000	\$3,500,000	\$0	\$7,150,000

Item#: 10-157.00 **Parent#:** 10-157.00 **Length:** **Description:** PROVIDE ACCESS ROAD TO TRAINING FACILITY IN WEST LIBERTY. (2020CCR)
Plan Year: 2020 **Parent Year:** 2020 **Type of Work:** INDUSTRIAL ACCESS
Morgan CO- From MP To

FUND	PHASE	2020	2021	2022	2023	2024	2025	2026	Phase Total
FED	C	\$0	\$1,500,000	\$0	\$0	\$0	\$0	\$0	\$1,500,000
		\$0	\$1,500,000	\$0	\$0	\$0	\$0	\$0	\$1,500,000

Item#: 10-4312.00 **Parent#:** 10-4312.00 **Length:** 0.360 **Description:** INSTALL GUARDRAIL ON KY-191 IN MORGAN COUNTY
Plan Year: 2020 **Parent Year:** 2020 **Type of Work:** SAF-GUARDRAIL(P)
Morgan KY-191 From MP 10.910 To 11.270

FUND	PHASE	2020	2021	2022	2023	2024	2025	2026	Phase Total
GR	C	\$0	\$0	\$0	\$0	\$0	\$76,000	\$0	\$76,000
		\$0	\$0	\$0	\$0	\$0	\$76,000	\$0	\$76,000

KENTUCKY TRANSPORTATION CABINET
SIX YEAR HIGHWAY PLAN
FY - 2020 THRU FY - 2026

Item#: 10-8804.00 **Parent#:** 10-8804.00 **Length:** **Description:** IMPROVE KY-2498 FROM US-460 TO THE ARH HOSPITAL. (14CCN)(16CCN)
Plan Year: 2014 **Parent Year:** 2014 **0.519** **Type of Work:** RECONSTRUCTION(O)
Morgan KY-2498 From MP 7.200 To 7.719

FUND	PHASE	2020	2021	2022	2023	2024	2025	2026	Phase Total
SPP	R	\$0	\$0	\$2,090,000	\$0	\$0	\$0	\$0	\$2,090,000
SPP	U	\$0	\$0	\$500,000	\$0	\$0	\$0	\$0	\$500,000
SPP	C	\$0	\$0	\$0	\$0	\$7,140,000	\$0	\$0	\$7,140,000
		\$0	\$0	\$2,590,000	\$0	\$7,140,000	\$0	\$0	\$9,730,000

Item#: 10-8902.00 **Parent#:** 10-8902.00 **Length:** **Description:** ADDRESS DEFICIENCIES OF BRIDGE ON KY 191 OVER CANEY CREEK .5 MILES WEST OF
Plan Year: 2016 **Parent Year:** 2016 **0.040** **Type of Work:** AM-BRIDGE (P)
Morgan KY-191 From MP 7.813 To 7.853

FUND	PHASE	2020	2021	2022	2023	2024	2025	2026	Phase Total
BR	D	\$260,000	\$0	\$0	\$0	\$0	\$0	\$0	\$260,000
BR	C	\$850,000	\$0	\$0	\$0	\$0	\$0	\$0	\$850,000
		\$1,110,000	\$0	\$0	\$0	\$0	\$0	\$0	\$1,110,000

Item#: 2-4307.00 **Parent#:** 2-4307.00 **Length:** **Description:** INSTALL GUARDRAIL ON KY-171 IN MUHLENBERG COUNTY
Plan Year: 2020 **Parent Year:** 2020 **0.120** **Type of Work:** SAF-GUARDRAIL(P)
Muhlenberg KY-171 From MP 5.290 To 5.410

FUND	PHASE	2020	2021	2022	2023	2024	2025	2026	Phase Total
GR	C	\$0	\$0	\$0	\$27,000	\$0	\$0	\$0	\$27,000
		\$0	\$0	\$0	\$27,000	\$0	\$0	\$0	\$27,000

Item#: 2-4308.00 **Parent#:** 2-4308.00 **Length:** **Description:** INSTALL GUARDRAIL ON US-62 IN MUHLENBERG COUNTY
Plan Year: 2020 **Parent Year:** 2020 **0.170** **Type of Work:** SAF-GUARDRAIL(P)
Muhlenberg US-62 From MP 17.760 To 17.930

FUND	PHASE	2020	2021	2022	2023	2024	2025	2026	Phase Total
GR	C	\$0	\$0	\$0	\$35,000	\$0	\$0	\$0	\$35,000
		\$0	\$0	\$0	\$35,000	\$0	\$0	\$0	\$35,000

**KENTUCKY TRANSPORTATION CABINET
SIX YEAR HIGHWAY PLAN
FY - 2020 THRU FY - 2026**

Item#: 2-4319.00 **Parent#:** 2-4319.00 **Length:** 0.040 **Description:** INSTALL GUARDRAIL ON KY-181 IN MUHLENBERG COUNTY
Plan Year: 2020 **Parent Year:** 2020 **Type of Work:** SAF-GUARDRAIL(P)
Muhlenberg KY-181 From MP 13.380 To 13.420

FUND	PHASE	2020	2021	2022	2023	2024	2025	2026	Phase Total
GR	C	\$0	\$8,000	\$0	\$0	\$0	\$0	\$0	\$8,000
		\$0	\$8,000	\$0	\$0	\$0	\$0	\$0	\$8,000

Item#: 2-8802.00 **Parent#:** 2-8802.00 **Length:** 2.467 **Description:** WIDEN KY-181 BY FOUR FEET ON EACH SIDE FROM INTERSECTION 601 TO WENDELL FORD CENTER. (14CCN)(18CCN)
Plan Year: 2014 **Parent Year:** 2014 **Type of Work:** MINOR WIDENING(O)
Muhlenberg KY-181 From MP 12.767 To 15.234

FUND	PHASE	2020	2021	2022	2023	2024	2025	2026	Phase Total
FED	R	\$0	\$790,000	\$0	\$0	\$0	\$0	\$0	\$790,000
FED	U	\$0	\$1,900,000	\$0	\$0	\$0	\$0	\$0	\$1,900,000
FED	C	\$0	\$0	\$3,490,000	\$0	\$0	\$0	\$0	\$3,490,000
		\$0	\$2,690,000	\$3,490,000	\$0	\$0	\$0	\$0	\$6,180,000

Item#: 2-8803.00 **Parent#:** 2-8803.00 **Length:** 2.023 **Description:** STRAIGHTEN DEAN ROAD INTERSECTION OF 189 BYPASS TO KY 181 NORTH NEAR THE INTERSECTION WITH THE WKY PARKWAY, WENDELL FORD NATIONAL GUARD CENTER, AND JOB CORP. (14CCN)(18CCN) (2020CCR)
Plan Year: 2014 **Parent Year:** 2014 **Type of Work:** RECONSTRUCTION(O)
Muhlenberg KY-2533 From MP 0.000 To 2.023

FUND	PHASE	2020	2021	2022	2023	2024	2025	2026	Phase Total
SPP	D	\$0	\$780,000	\$0	\$0	\$0	\$0	\$0	\$780,000
SPP	R	\$0	\$0	\$0	\$560,000	\$0	\$0	\$0	\$560,000
SPP	U	\$0	\$0	\$0	\$850,000	\$0	\$0	\$0	\$850,000
SPP	C	\$0	\$0	\$0	\$0	\$7,020,000	\$0	\$0	\$7,020,000
		\$0	\$780,000	\$0	\$1,410,000	\$7,020,000	\$0	\$0	\$9,210,000

Item#: 2-20036.00 **Parent#:** 2-20036.00 **Length:** 2.526 **Description:** ADDRESS PAVEMENT CONDITION OF WENDELL H. FORD WESTERN KY PARKWAY BOTH DIRECTION(S) FROM MILEPOINT 43.424 TO MILEPOINT 45.95
Plan Year: 2018 **Parent Year:** 2018 **Type of Work:** AM-PAVEMENT (PKY)(P)
Muhlenberg WK-9001 From MP 43.424 To 45.950

FUND	PHASE	2020	2021	2022	2023	2024	2025	2026	Phase Total
PM	D	\$0	\$0	\$0	\$200,000	\$0	\$0	\$0	\$200,000
PM	C	\$0	\$0	\$0	\$0	\$2,000,000	\$0	\$0	\$2,000,000
		\$0	\$0	\$0	\$200,000	\$2,000,000	\$0	\$0	\$2,200,000

**KENTUCKY TRANSPORTATION CABINET
SIX YEAR HIGHWAY PLAN
FY - 2020 THRU FY - 2026**

Item#: 2-80100.00 **Parent#:** 2-80100.00 **Length** **Description:** ADDRESS SAFETY AND MOBILITY ISSUES AT KY 246 INTERSECTION WITH KY 176
Plan Year: 2020 **Parent Year:** 2020 0.040 (2020CCN)
Type of Work: SAFETY(P)

Muhlenberg KY-246 From MP 0.000 To 0.040

FUND	PHASE	2020	2021	2022	2023	2024	2025	2026	Phase Total
SPP	D	\$0	\$150,000	\$0	\$0	\$0	\$0	\$0	\$150,000
SPP	R	\$0	\$0	\$200,000	\$0	\$0	\$0	\$0	\$200,000
SPP	U	\$0	\$0	\$350,000	\$0	\$0	\$0	\$0	\$350,000
SPP	C	\$0	\$0	\$0	\$1,500,000	\$0	\$0	\$0	\$1,500,000
		\$0	\$150,000	\$550,000	\$1,500,000	\$0	\$0	\$0	\$2,200,000

Item#: 2-80101.00 **Parent#:** 2-80101.00 **Length** **Description:** ADDRESS SAFETY AND MOBILITY ISSUES AT THE INTERSECTION OF KY 81 AND KY 181
Plan Year: 2020 **Parent Year:** 2020 0.452 (2020CCN)
Type of Work: SAFETY(P)

Muhlenberg KY-81 From MP 7.025 To 7.381

Muhlenberg KY-181 From MP 25.200 To 25.296

FUND	PHASE	2020	2021	2022	2023	2024	2025	2026	Phase Total
SPP	D	\$0	\$100,000	\$0	\$0	\$0	\$0	\$0	\$100,000
SPP	R	\$0	\$0	\$150,000	\$0	\$0	\$0	\$0	\$150,000
SPP	U	\$0	\$0	\$150,000	\$0	\$0	\$0	\$0	\$150,000
SPP	C	\$0	\$0	\$0	\$400,000	\$0	\$0	\$0	\$400,000
		\$0	\$100,000	\$300,000	\$400,000	\$0	\$0	\$0	\$800,000

Item#: 4-396.10 **Parent#:** 4-396.00 **Length** **Description:** IMPROVE SAFETY, MOBILITY, AND GEOMETRICS ON US-150 FROM THE BLUEGRASS
Plan Year: 2018 **Parent Year:** 2014 5.701 PARKWAY TO THE NELSON/WASHINGTON COUNTY LINE. (2016BOP)(18CCR)
Type of Work: RECONSTRUCTION(O)

Nelson US-150 From MP 1.952 To 7.653

FUND	PHASE	2020	2021	2022	2023	2024	2025	2026	Phase Total
FED	D	\$0	\$1,200,000	\$0	\$0	\$0	\$0	\$0	\$1,200,000
FED	R	\$0	\$0	\$0	\$4,600,000	\$0	\$0	\$0	\$4,600,000
FED	U	\$0	\$0	\$0	\$2,000,000	\$0	\$0	\$0	\$2,000,000
FED	C	\$0	\$0	\$0	\$0	\$0	\$35,000,000	\$0	\$35,000,000
		\$0	\$1,200,000	\$0	\$6,600,000	\$0	\$35,000,000	\$0	\$42,800,000

KENTUCKY TRANSPORTATION CABINET
SIX YEAR HIGHWAY PLAN
FY - 2020 THRU FY - 2026

Item#: 4-1078.00 **Parent#:** 4-1078.00 **Length:** Description: ADDRESS DEFICIENCIES OF BRIDGES ON US 62 (HINKLE CREEK) AND KY 48 IN
Plan Year: 2012 **Parent Year:** 2012 0.079 BLOOMFIELD 090B00096N (SR 28.2) 090B00095N (12CCR)
Type of Work: AM-BRIDGE (P)

Nelson US-62 From MP 27.278 To 27.318
Nelson KY-48 From MP 6.537 To 6.576

FUND	PHASE	2020	2021	2022	2023	2024	2025	2026	Phase Total
BR	C	\$1,800,000	\$0	\$0	\$0	\$0	\$0	\$0	\$1,800,000
		\$1,800,000	\$0	\$0	\$0	\$0	\$0	\$0	\$1,800,000

Item#: 4-4319.00 **Parent#:** 4-4319.00 **Length:** Description: INSTALL GUARDRAIL ON KY-458 IN NELSON COUNTY
Plan Year: 2020 **Parent Year:** 2020 1.470 **Type of Work:** SAF-GUARDRAIL(P)

Nelson KY-458 From MP 5.500 To 6.970

FUND	PHASE	2020	2021	2022	2023	2024	2025	2026	Phase Total
GR	C	\$0	\$0	\$0	\$0	\$0	\$0	\$311,000	\$311,000
		\$0	\$0	\$0	\$0	\$0	\$0	\$311,000	\$311,000

Item#: 4-8309.10 **Parent#:** 4-8309.00 **Length:** Description: IMPROVE US-150 FROM WEST OF KY-245 THROUGH THE BLUEGRASS PARKWAY
Plan Year: 2008 **Parent Year:** 2006 0.588 INTERCHANGE TO EAST OF LESLIE BALLARD LN (CR 1110). (06CCN)(2006BOPC)(12CCR)
(14CCR)(16CCR)(18CCR) (2020CCR)
Type of Work: MAJOR WIDENING(O)

Nelson US-150 From MP 1.697 To 2.285

FUND	PHASE	2020	2021	2022	2023	2024	2025	2026	Phase Total
FED	C	\$0	\$6,000,000	\$6,000,000	\$0	\$0	\$0	\$0	\$12,000,000
		\$0	\$6,000,000	\$6,000,000	\$0	\$0	\$0	\$0	\$12,000,000

Item#: 4-8809.00 **Parent#:** 4-8809.00 **Length:** Description: NEW ROUTE BETWEEN US 62 AND KY 245 WEST OF BARDSTOWN (2020CCN)
Plan Year: 2014 **Parent Year:** 2014 1.749 **Type of Work:** NEW ROUTE(O)

Nelson CO- From MP To
Nelson PF-9999 From MP To

FUND	PHASE	2020	2021	2022	2023	2024	2025	2026	Phase Total
FED	R	\$0	\$1,077,000	\$0	\$0	\$0	\$0	\$0	\$1,077,000
FED	U	\$0	\$0	\$1,500,000	\$0	\$0	\$0	\$0	\$1,500,000
FED	C	\$0	\$0	\$0	\$9,230,000	\$0	\$0	\$0	\$9,230,000
		\$0	\$1,077,000	\$1,500,000	\$9,230,000	\$0	\$0	\$0	\$11,807,000

KENTUCKY TRANSPORTATION CABINET
SIX YEAR HIGHWAY PLAN
FY - 2020 THRU FY - 2026

Item#: 4-80050.00 **Parent#:** 4-80050.00 **Length:** Description: CONSTRUCT A ROUNDABOUT AT THE INTERSECTION OF US-31E AND US-62. (LOCALS
Plan Year: 2018 **Parent Year:** 2018 0.062 WILL EXECUTE AN MOA)(18CCN) (2020CCR)
Type of Work: CONGESTION MITIGTN(O)

Nelson US-62 From MP 14.240 To 14.274
Nelson US-31-E From MP 13.972 To 14.000

FUND	PHASE	2020	2021	2022	2023	2024	2025	2026	Phase Total
FED	C	\$0	\$0	\$1,500,000	\$0	\$0	\$0	\$0	\$1,500,000
		\$0	\$0	\$1,500,000	\$0	\$0	\$0	\$0	\$1,500,000

Item#: 9-205.00 **Parent#:** 9-205.00 **Length:** Description: IMPROVE THE KY-36/KY-32 INTERSECTION NEAR THE NICHOLAS COUNTY SCHOOL
Plan Year: 2012 **Parent Year:** 2012 0.183 PROPERTY. (12CCR)(16CCR) (2020CCR)
Type of Work: SAFETY(P)

Nicholas KY-36 From MP 3.100 To 3.283

FUND	PHASE	2020	2021	2022	2023	2024	2025	2026	Phase Total
SPP	R	\$0	\$0	\$1,310,000	\$0	\$0	\$0	\$0	\$1,310,000
FED	U	\$0	\$0	\$0	\$890,000	\$0	\$0	\$0	\$890,000
FED	C	\$0	\$0	\$0	\$0	\$0	\$5,550,000	\$0	\$5,550,000
		\$0	\$0	\$1,310,000	\$890,000	\$0	\$5,550,000	\$0	\$7,750,000

Item#: 9-8811.00 **Parent#:** 9-8811.00 **Length:** Description: RECONSTRUCT KY 36/KY 928 INTERSECTION. (14CCN)(16CCR)(18CCN)
Plan Year: 2014 **Parent Year:** 2014 0.230 **Type of Work:** RECONSTRUCTION(O)

Nicholas KY-36 From MP 8.000 To 8.230

FUND	PHASE	2020	2021	2022	2023	2024	2025	2026	Phase Total
SPP	R	\$0	\$0	\$0	\$200,000	\$0	\$0	\$0	\$200,000
SPP	U	\$0	\$0	\$0	\$150,000	\$0	\$0	\$0	\$150,000
SPP	C	\$0	\$0	\$0	\$0	\$470,000	\$0	\$0	\$470,000
		\$0	\$0	\$0	\$350,000	\$470,000	\$0	\$0	\$820,000

Item#: 9-8812.00 **Parent#:** 9-8812.00 **Length:** Description: SAFETY IMPROVEMENTS ALONG KY 32 FROM LAKE ROAD (MP 9.5) TO SCRUBGRASS
Plan Year: 2014 **Parent Year:** 2014 3.000 CREEK (MP 12.5) TO CORRECT HORIZONTAL, VERTICAL, PAVEMENT WITH
DEFICIENCIES. (14CCN)(18CCN)
Type of Work: SAFETY(P)

Nicholas KY-32 From MP 9.500 To 12.500

FUND	PHASE	2020	2021	2022	2023	2024	2025	2026	Phase Total
SPP	P	\$0	\$0	\$0	\$0	\$110,000	\$0	\$0	\$110,000
		\$0	\$0	\$0	\$0	\$110,000	\$0	\$0	\$110,000

KENTUCKY TRANSPORTATION CABINET
SIX YEAR HIGHWAY PLAN
FY - 2020 THRU FY - 2026

Item#: 2-2092.20 **Parent#:** 2-2092.00 **Length:** Description: I-65 SPUR CORRIDOR; RECONSTRUCT THE EXISTING NATCHER PARKWAY/KY-69
Plan Year: 2018 **Parent Year:** 2016 0.790 INTERCHANGE (EXIT 50) IN OHIO COUNTY. (2016BOP)
Type of Work: I-CHANGE RECONST(O)

Ohio I-165 From MP 47.350 To 48.140

FUND	PHASE	2020	2021	2022	2023	2024	2025	2026	Phase Total
FED	C	\$0	\$9,000,000	\$0	\$0	\$0	\$0	\$0	\$9,000,000
		\$0	\$9,000,000	\$0	\$0	\$0	\$0	\$0	\$9,000,000

Item#: 2-4302.00 **Parent#:** 2-4302.00 **Length:** Description: INSTALL GUARDRAIL ON KY-69 IN OHIO COUNTY
Plan Year: 2020 **Parent Year:** 2020 0.150 **Type of Work:** SAF-GUARDRAIL(P)

Ohio KY-69 From MP 28.510 To 28.660

FUND	PHASE	2020	2021	2022	2023	2024	2025	2026	Phase Total
GR	C	\$0	\$0	\$32,000	\$0	\$0	\$0	\$0	\$32,000
		\$0	\$0	\$32,000	\$0	\$0	\$0	\$0	\$32,000

Item#: 2-4303.00 **Parent#:** 2-4303.00 **Length:** Description: INSTALL GUARDRAIL ON KY-69 IN OHIO COUNTY
Plan Year: 2020 **Parent Year:** 2020 0.200 **Type of Work:** SAF-GUARDRAIL(P)

Ohio KY-69 From MP 15.700 To 15.900

FUND	PHASE	2020	2021	2022	2023	2024	2025	2026	Phase Total
GR	C	\$0	\$0	\$43,000	\$0	\$0	\$0	\$0	\$43,000
		\$0	\$0	\$43,000	\$0	\$0	\$0	\$0	\$43,000

Item#: 2-4315.00 **Parent#:** 2-4315.00 **Length:** Description: INSTALL GUARDRAIL ON US-62 IN OHIO COUNTY
Plan Year: 2020 **Parent Year:** 2020 0.040 **Type of Work:** SAF-GUARDRAIL(P)

Ohio US-62 From MP 18.360 To 18.400

FUND	PHASE	2020	2021	2022	2023	2024	2025	2026	Phase Total
GR	C	\$0	\$0	\$0	\$0	\$8,000	\$0	\$0	\$8,000
		\$0	\$0	\$0	\$0	\$8,000	\$0	\$0	\$8,000

KENTUCKY TRANSPORTATION CABINET
SIX YEAR HIGHWAY PLAN
FY - 2020 THRU FY - 2026

Item#: 2-20039.00 **Parent#:** 2-20039.00 **Length** **Description:** ADDRESS PAVEMENT CONDITION OF WENDELL H. FORD WESTERN KY PARKWAY BOTH
Plan Year: 2018 **Parent Year:** 2018 21.864 **Description:** DIRECTION(S) FROM MILEPOINT 65.68 TO MILEPOINT 83.3
Type of Work: AM-PAVEMENT (PKY)(P)

Ohio WK-9001 From MP 65.680 To 87.544

FUND	PHASE	2020	2021	2022	2023	2024	2025	2026	Phase Total
PM	C	\$0	\$20,878,000	\$0	\$0	\$0	\$0	\$0	\$20,878,000
		\$0	\$20,878,000	\$0	\$0	\$0	\$0	\$0	\$20,878,000

Item#: 2-20049.00 **Parent#:** 2-20049.00 **Length** **Description:** ADDRESS PAVEMENT CONDITION ON KY-136 FROM MILEPOINT 0.00 TO MILEPOINT 9.60
Plan Year: 2018 **Parent Year:** 2018 9.600 **Description:** (2020CCR)
Type of Work: AM-PAVEMENT (PRI)(P)

Ohio KY-136 From MP 0.000 To 9.600

FUND	PHASE	2020	2021	2022	2023	2024	2025	2026	Phase Total
PM	C	\$0	\$0	\$1,250,000	\$0	\$0	\$0	\$0	\$1,250,000
		\$0	\$0	\$1,250,000	\$0	\$0	\$0	\$0	\$1,250,000

Item#: 5-234.00 **Parent#:** 5-230.00 **Length** **Description:** KY-393 RECONSTRUCT FROM 140FEET SOUTH OF RAILROAD CROSSING (CSX)
Plan Year: 2000 **Parent Year:** 1996 0.959 **Description:** EXTENDING NORTHWEST TOWARDS KY 146 ENDING AT STATION 12+00 (DESIGN UNDER
5-230.00). (CONSTRUCTION SEQ.#2) (2020CCN)
Type of Work: MAJOR WIDENING(O)

Oldham KY-393 From MP 5.130 To 5.868

Oldham KY-146 From MP 7.419 To 7.640

FUND	PHASE	2020	2021	2022	2023	2024	2025	2026	Phase Total
FED	C	\$0	\$12,470,000	\$0	\$0	\$0	\$0	\$0	\$12,470,000
		\$0	\$12,470,000	\$0	\$0	\$0	\$0	\$0	\$12,470,000

Item#: 5-367.20 **Parent#:** 5-367.00 **Length** **Description:** EXTENSION OF OLD HENRY ROAD EAST TO ASH AVENUE (KY362). (12CCR)(18CCN)
Plan Year: 2010 **Parent Year:** 1996 **Description:** (2020CCR)
Type of Work: NEW ROUTE(O)

Oldham PF-9999 From MP To

Jefferson CO- From MP To

FUND	PHASE	2020	2021	2022	2023	2024	2025	2026	Phase Total
FED	C	\$0	\$12,000,000	\$0	\$6,000,000	\$0	\$0	\$0	\$18,000,000
		\$0	\$12,000,000	\$0	\$6,000,000	\$0	\$0	\$0	\$18,000,000

KENTUCKY TRANSPORTATION CABINET
SIX YEAR HIGHWAY PLAN
FY - 2020 THRU FY - 2026

Item#: 5-483.10 **Parent#:** 5-483.10 **Length:** 3.900 **Description:** WIDEN I-71 FROM FOUR TO SIX LANES FROM KY-329 (MP 14.1) TO KY-393 (MP 18.0).
Plan Year: 2016 **Parent Year:** 2016 **Type of Work:** MAJOR WIDENING(O)

Oldham I-71 From MP 14.100 To 18.000

FUND	PHASE	2020	2021	2022	2023	2024	2025	2026	Phase Total
FED	D	\$2,000,000	\$0	\$0	\$0	\$0	\$0	\$0	\$2,000,000
FED	R	\$0	\$0	\$1,900,000	\$0	\$0	\$0	\$0	\$1,900,000
FED	U	\$0	\$0	\$1,700,000	\$0	\$0	\$0	\$0	\$1,700,000
FED	C	\$0	\$0	\$0	\$0	\$34,000,000	\$0	\$0	\$34,000,000
		\$2,000,000	\$0	\$3,600,000	\$0	\$34,000,000	\$0	\$0	\$39,600,000

Item#: 5-483.20 **Parent#:** 5-483.20 **Length:** 4.400 **Description:** WIDEN I-71 FROM FOUR TO SIX LANES FROM KY-393 (MP 18.0) TO KY-53 (MP 22.4).
Plan Year: 2016 **Parent Year:** 2016 **Type of Work:** MAJOR WIDENING(O)

Oldham I-71 From MP 18.000 To 22.400

FUND	PHASE	2020	2021	2022	2023	2024	2025	2026	Phase Total
FED	D	\$0	\$0	\$0	\$5,500,000	\$0	\$0	\$0	\$5,500,000
FED	R	\$0	\$0	\$0	\$0	\$0	\$2,300,000	\$0	\$2,300,000
FED	U	\$0	\$0	\$0	\$0	\$0	\$1,000,000	\$0	\$1,000,000
FED	C	\$0	\$0	\$0	\$0	\$0	\$0	\$40,000,000	\$40,000,000
		\$0	\$0	\$0	\$5,500,000	\$0	\$3,300,000	\$40,000,000	\$48,800,000

Item#: 5-483.30 **Parent#:** 5-483.20 **Length:** 1.000 **Description:** CONSTRUCT NEW I-71 INTERCHANGE BETWEEN KY-393 AND KY-53 TO RELIEVE
Plan Year: 2018 **Parent Year:** 2016 **Type of Work:** NEW INTERCHANGE(O)
 CONGESTION IN LAGRANGE. (2020CCR)

Oldham I-71 From MP 20.000 To 21.000

FUND	PHASE	2020	2021	2022	2023	2024	2025	2026	Phase Total
FED	R	\$0	\$3,000,000	\$0	\$0	\$0	\$0	\$0	\$3,000,000
FED	U	\$0	\$1,900,000	\$0	\$0	\$0	\$0	\$0	\$1,900,000
FED	C	\$0	\$0	\$12,000,000	\$0	\$0	\$0	\$0	\$12,000,000
		\$0	\$4,900,000	\$12,000,000	\$0	\$0	\$0	\$0	\$16,900,000

Item#: 5-4306.00 **Parent#:** 5-4306.00 **Length:** 0.140 **Description:** INSTALL GUARDRAIL ON KY-1793 IN OLDHAM COUNTY
Plan Year: 2020 **Parent Year:** 2020 **Type of Work:** SAF-GUARDRAIL(P)

Oldham KY-1793 From MP 0.920 To 1.060

FUND	PHASE	2020	2021	2022	2023	2024	2025	2026	Phase Total
GR	C	\$0	\$30,000	\$0	\$0	\$0	\$0	\$0	\$30,000
		\$0	\$30,000	\$0	\$0	\$0	\$0	\$0	\$30,000

KENTUCKY TRANSPORTATION CABINET
SIX YEAR HIGHWAY PLAN
FY - 2020 THRU FY - 2026

Item#: 5-4308.00 **Parent#:** 5-4308.00 **Length** **Description:** INSTALL GUARDRAIL ON KY-362 IN OLDHAM COUNTY
Plan Year: 2020 **Parent Year:** 2020 **0.230** **Type of Work:** SAF-GUARDRAIL(P)
Oldham KY-362 From MP 2.300 To 2.530

FUND	PHASE	2020	2021	2022	2023	2024	2025	2026	Phase Total
GR	C	\$0	\$0	\$0	\$0	\$49,000	\$0	\$0	\$49,000
		\$0	\$0	\$0	\$0	\$49,000	\$0	\$0	\$49,000

Item#: 5-4310.00 **Parent#:** 5-4310.00 **Length** **Description:** INSTALL GUARDRAIL ON KY-1694 IN OLDHAM COUNTY
Plan Year: 2020 **Parent Year:** 2020 **0.330** **Type of Work:** SAF-GUARDRAIL(P)
Oldham KY-1694 From MP 4.590 To 4.920

FUND	PHASE	2020	2021	2022	2023	2024	2025	2026	Phase Total
GR	C	\$0	\$0	\$0	\$0	\$0	\$0	\$71,000	\$71,000
		\$0	\$0	\$0	\$0	\$0	\$0	\$71,000	\$71,000

Item#: 5-8852.00 **Parent#:** 5-8852.00 **Length** **Description:** DESIGN FOR IMPROVING KY-53 FROM ZHALE SMITH ROAD TO KY-22 (TOTAL 3.2 MILES).
Plan Year: 2014 **Parent Year:** 2014 **2.617** **(14CCN)(18CCN)**
Oldham KY-53 From MP 3.068 To 5.685
Type of Work: DESIGN ENGINEERING(O)

FUND	PHASE	2020	2021	2022	2023	2024	2025	2026	Phase Total
FED	D	\$0	\$0	\$0	\$2,000,000	\$0	\$0	\$0	\$2,000,000
		\$0	\$0	\$0	\$2,000,000	\$0	\$0	\$0	\$2,000,000

Item#: 5-80005.00 **Parent#:** 5-80005.00 **Length** **Description:** IMPROVE THE INTERCHANGE OF I 71 AND KY 329. (18CCN) (2020CCR)
Plan Year: 2018 **Parent Year:** 2018 **0.200** **SAFETY(P)**
Oldham KY-329 From MP 6.800 To 7.000

FUND	PHASE	2020	2021	2022	2023	2024	2025	2026	Phase Total
FED	D	\$370,000	\$0	\$0	\$0	\$0	\$0	\$0	\$370,000
FED	R	\$0	\$150,000	\$0	\$0	\$0	\$0	\$0	\$150,000
FED	U	\$0	\$0	\$340,000	\$0	\$0	\$0	\$0	\$340,000
FED	C	\$0	\$0	\$0	\$3,400,000	\$0	\$0	\$0	\$3,400,000
		\$370,000	\$150,000	\$340,000	\$3,400,000	\$0	\$0	\$0	\$4,260,000

**KENTUCKY TRANSPORTATION CABINET
SIX YEAR HIGHWAY PLAN
FY - 2020 THRU FY - 2026**

Item#: 5-80050.00 **Parent#:** 5-80005.00 **Length:** **Description:** CONSTRUCT A TURN LANE ON KY 329 BYPASS AT DOVEFIELD DRIVE.(18CCN) (2020CCR)
Plan Year: 2018 **Parent Year:** 2018 **0.100** **Type of Work:** SAFETY(P)
Oldham KY-329 From MP 0.400 To 0.500

FUND	PHASE	2020	2021	2022	2023	2024	2025	2026	Phase Total
SPP	C	\$0	\$360,000	\$0	\$0	\$0	\$0	\$0	\$360,000
		\$0	\$360,000	\$0	\$0	\$0	\$0	\$0	\$360,000

Item#: 6-198.00 **Parent#:** 6-198.00 **Length:** **Description:** IMPROVE SAFETY ON KY-22 FROM KY-227 TO KY-845. (06CCR)(08CCN)(12CCR)(14CCR)
Plan Year: 2006 **Parent Year:** 2006 **4.742** **Type of Work:** RECONSTRUCTION(O)
Owen KY-22 From MP 11.315 To 16.057

FUND	PHASE	2020	2021	2022	2023	2024	2025	2026	Phase Total
SPP	C	\$5,200,000	\$0	\$0	\$0	\$0	\$0	\$0	\$5,200,000
		\$5,200,000	\$0	\$0	\$0	\$0	\$0	\$0	\$5,200,000

Item#: 6-1088.00 **Parent#:** 6-1088.00 **Length:** **Description:** ADDRESS DEFICIENCIES OF BRIDGE OVER CEDAR CREEK ON SAWDRIDGE CREEK W
Plan Year: 2014 **Parent Year:** 2014 **0.040** **Type of Work:** AM-BRIDGE (P)
Owen CR-1214 From MP 0.220 To 0.260

FUND	PHASE	2020	2021	2022	2023	2024	2025	2026	Phase Total
BR	C	\$750,000	\$0	\$0	\$0	\$0	\$0	\$0	\$750,000
		\$750,000	\$0	\$0	\$0	\$0	\$0	\$0	\$750,000

Item#: 6-20052.00 **Parent#:** 6-20052.00 **Length:** **Description:** ADDRESS PAVEMENT CONDITION ON KY-22 FROM MILEPOINT 11.33 TO MILEPOINT 18.56
Plan Year: 2018 **Parent Year:** 2018 **7.230** **Type of Work:** AM-PAVEMENT (PRI)(P)
Owen KY-22 From MP 11.330 To 18.560

FUND	PHASE	2020	2021	2022	2023	2024	2025	2026	Phase Total
PM	C	\$0	\$0	\$0	\$800,000	\$0	\$0	\$0	\$800,000
		\$0	\$0	\$0	\$800,000	\$0	\$0	\$0	\$800,000

**KENTUCKY TRANSPORTATION CABINET
SIX YEAR HIGHWAY PLAN
FY - 2020 THRU FY - 2026**

Item#: 10-80105.00 **Parent#:** 10-80105.00 **Length:** **Description:** RECONSTRUCT THE INTERSECTION OF KY 11 AND KY 84 (2020CCN)
Plan Year: 2020 **Parent Year:** 2020 0.000 **Type of Work:** RECONSTRUCTION(O)

Owsley KY-11 From MP 0.000 To 0.000

FUND	PHASE	2020	2021	2022	2023	2024	2025	2026	Phase Total
SPP	D	\$0	\$0	\$0	\$200,000	\$0	\$0	\$0	\$200,000
SPP	R	\$0	\$0	\$0	\$0	\$200,000	\$0	\$0	\$200,000
SPP	U	\$0	\$0	\$0	\$0	\$0	\$200,000	\$0	\$200,000
SPP	C	\$0	\$0	\$0	\$0	\$0	\$0	\$200,000	\$200,000
		\$0	\$0	\$0	\$200,000	\$200,000	\$200,000	\$200,000	\$800,000

Item#: 6-4317.00 **Parent#:** 6-4317.00 **Length:** **Description:** INSTALL GUARDRAIL ON KY-159 IN PENDLETON COUNTY
Plan Year: 2020 **Parent Year:** 2020 0.070 **Type of Work:** SAF-GUARDRAIL(P)

Pendleton KY-159 From MP 0.180 To 0.250

FUND	PHASE	2020	2021	2022	2023	2024	2025	2026	Phase Total
GR	C	\$0	\$0	\$0	\$0	\$0	\$0	\$16,000	\$16,000
		\$0	\$0	\$0	\$0	\$0	\$0	\$16,000	\$16,000

Item#: 6-8706.00 **Parent#:** 6-8706.00 **Length:** **Description:** IMPROVE SAFETY ON US-27 FROM BUTLER IN PENDLETON COUNTY TO SOUTH OF
Plan Year: 2012 **Parent Year:** 2012 3.340 **Type of Work:** MAJOR WIDENING(O)
 KY-154 IN CAMPBELL COUNTY.(12CCN)(14CCR)

Pendleton US-27 From MP 17.900 To 19.340
Campbell US-27 From MP 0.000 To 1.900

FUND	PHASE	2020	2021	2022	2023	2024	2025	2026	Phase Total
FED	C	\$5,000,000	\$0	\$0	\$0	\$0	\$0	\$0	\$5,000,000
		\$5,000,000	\$0	\$0	\$0	\$0	\$0	\$0	\$5,000,000

Item#: 10-209.00 **Parent#:** 10-209.00 **Length:** **Description:** IMPROVE KY-476 FROM KY-15X IN WALKERTOWN TO NORTH OF WALKER CORNETT
Plan Year: 2018 **Parent Year:** 2018 0.900 **Type of Work:** RECONSTRUCTION(O)
 ROAD IN WABACO.

Perry KY-476 From MP 0.000 To 0.900

FUND	PHASE	2020	2021	2022	2023	2024	2025	2026	Phase Total
FED	R	\$0	\$0	\$0	\$200,000	\$0	\$0	\$0	\$200,000
		\$0	\$0	\$0	\$200,000	\$0	\$0	\$0	\$200,000

**KENTUCKY TRANSPORTATION CABINET
SIX YEAR HIGHWAY PLAN
FY - 2020 THRU FY - 2026**

Item#: 10-8906.00 **Parent#:** 10-8906.00 **Length** **Description:** SAFETY IMPROVEMENTS ON KY-80 FROM LESLIE COUNTY LINE TO KY-451. (16CCN)
Plan Year: 2016 **Parent Year:** 2016 4.600 **Type of Work:** SAFETY(P)
Perry KY-80 From MP 0.000 To 4.600

FUND	PHASE	2020	2021	2022	2023	2024	2025	2026	Phase Total
FED	C	\$0	\$0	\$0	\$5,400,000	\$0	\$0	\$0	\$5,400,000
		\$0	\$0	\$0	\$5,400,000	\$0	\$0	\$0	\$5,400,000

Item#: 10-10004.00 **Parent#:** 10-10004.00 **Length** **Description:** ADDRESS DEFICIENCIES OF GEORGES BRANCH RD BRIDGE OVER GEORGES BRANCH.
Plan Year: 2018 **Parent Year:** 2018 0.006 (097C00007N)
Perry CR-1115 From MP 0.320 To 0.326 **Type of Work:** AM-BRIDGE (P)

FUND	PHASE	2020	2021	2022	2023	2024	2025	2026	Phase Total
BR	D	\$90,000	\$0	\$0	\$0	\$0	\$0	\$0	\$90,000
BR	C	\$180,000	\$0	\$0	\$0	\$0	\$0	\$0	\$180,000
		\$270,000	\$0	\$0	\$0	\$0	\$0	\$0	\$270,000

Item#: 10-10006.00 **Parent#:** 10-10006.00 **Length** **Description:** ADDRESS DEFICIENCIES OF HALL OLD HOME PLACE BRIDGE OVER BIG CREEK.
Plan Year: 2018 **Parent Year:** 2018 0.018 (097C00084N)
Perry CR-1083 From MP 0.026 To 0.044 **Type of Work:** AM-BRIDGE (P)

FUND	PHASE	2020	2021	2022	2023	2024	2025	2026	Phase Total
BR	D	\$60,000	\$0	\$0	\$0	\$0	\$0	\$0	\$60,000
BR	C	\$580,000	\$0	\$0	\$0	\$0	\$0	\$0	\$580,000
		\$640,000	\$0	\$0	\$0	\$0	\$0	\$0	\$640,000

Item#: 10-20002.00 **Parent#:** 10-20002.00 **Length** **Description:** ADDRESS PAVEMENT CONDITION OF HAL ROGERS DANIEL BOONE PARKWAY BOTH
Plan Year: 2018 **Parent Year:** 2018 1.200 DIRECTION(S) FROM MILEPOINT 55.966 TO MILEPOINT 57.166
Perry HR-9006 From MP 55.966 To 57.166 **Type of Work:** AM-PAVEMENT (PKY)(P)

FUND	PHASE	2020	2021	2022	2023	2024	2025	2026	Phase Total
PM	D	\$0	\$0	\$50,000	\$0	\$0	\$0	\$0	\$50,000
PM	C	\$0	\$0	\$500,000	\$0	\$0	\$0	\$0	\$500,000
		\$0	\$0	\$550,000	\$0	\$0	\$0	\$0	\$550,000

**KENTUCKY TRANSPORTATION CABINET
SIX YEAR HIGHWAY PLAN
FY - 2020 THRU FY - 2026**

Item#: 10-80100.00 **Parent#:** 10-80100.00 **Length** **Description:** NEW IMPROVED ACCESS TO WENDALL FORD AIRPORT (2020CCN)
Plan Year: 2020 **Parent Year:** 2020 **Type of Work:** NEW ROUTE(O)
Perry CO- From MP To

FUND	PHASE	2020	2021	2022	2023	2024	2025	2026	Phase Total
SPP	D	\$0	\$1,200,000	\$0	\$0	\$0	\$0	\$0	\$1,200,000
SPP	R	\$0	\$0	\$1,400,000	\$0	\$0	\$0	\$0	\$1,400,000
SPP	U	\$0	\$0	\$300,000	\$0	\$0	\$0	\$0	\$300,000
SPP	C	\$0	\$0	\$0	\$14,000,000	\$0	\$0	\$0	\$14,000,000
		\$0	\$1,200,000	\$1,700,000	\$14,000,000	\$0	\$0	\$0	\$16,900,000

Item#: 12-147.00 **Parent#:** 12-147.00 **Length** **Description:** MITIGATE OR ELIMINATE ROCKFALL HAZARDS AND IMPROVE ROADWAY FOR BETTER FLOW AND EFFICIENCY IN ORDER TO HANDLE THE EXPECTED CONGESTION ARISING FROM EVENTS AT THE EXPO CENTER. IDENTIFIED IN THE 1999 PIKEVILLE URBAN STUDY, FROM BILL KING RD. TO US 119. (2020CCR)
Plan Year: 2020 **Parent Year:** 2020 **2.110** **Type of Work:** RECONSTRUCTION

Pike KY-1426 From MP 7.520 To 9.630

FUND	PHASE	2020	2021	2022	2023	2024	2025	2026	Phase Total
FED	D	\$0	\$0	\$0	\$0	\$1,731,000	\$0	\$0	\$1,731,000
		\$0	\$0	\$0	\$0	\$1,731,000	\$0	\$0	\$1,731,000

Item#: 12-198.00 **Parent#:** 12-198.00 **Length** **Description:** IMPROVE KY 194 FROM US 119 RAMP NEAR SMITH FARMS BOTTOM (CR 1458) TO NEAR DESKINS BRANCH CULVERT. (18CCR) (2020CCR)
Plan Year: 2014 **Parent Year:** 2014 **3.049** **Type of Work:** RECONSTRUCTION(O)

Pike KY-194 From MP 17.951 To 21.000
Pike CO- From MP To

FUND	PHASE	2020	2021	2022	2023	2024	2025	2026	Phase Total
FED	R	\$0	\$0	\$2,100,000	\$0	\$0	\$0	\$0	\$2,100,000
FED	U	\$0	\$0	\$0	\$1,560,000	\$0	\$0	\$0	\$1,560,000
FED	C	\$0	\$0	\$0	\$0	\$5,460,000	\$5,460,000	\$0	\$10,920,000
		\$0	\$0	\$2,100,000	\$1,560,000	\$5,460,000	\$5,460,000	\$0	\$14,580,000

Item#: 12-263.67 **Parent#:** 12-263.60 **Length** **Description:** PIKEVILLE TO VA. STATE LINE: IMPROVE US 460/KY 80 FROM DUNLEARY HOLLOW TO KY 80 AT BEAVER CREEK (SECTION 6C) BRIDGE ONLY.(14CCN)(16CCR) (2020CCR)
Plan Year: 2006 **Parent Year:** 2000 **Type of Work:** RELOCATION(O)

Pike PF-9999 From MP To
Pike CO- From MP To

FUND	PHASE	2020	2021	2022	2023	2024	2025	2026	Phase Total
FED	C	\$0	\$10,000,000	\$10,000,000	\$24,750,000	\$24,750,000	\$0	\$0	\$69,500,000
		\$0	\$10,000,000	\$10,000,000	\$24,750,000	\$24,750,000	\$0	\$0	\$69,500,000

**KENTUCKY TRANSPORTATION CABINET
SIX YEAR HIGHWAY PLAN
FY - 2020 THRU FY - 2026**

Item#: 12-263.69 **Parent#:** 12-263.60 **Length** **Description:** PIKEVILLE TO VA. STATE LINE; US-460/KY-80 FROM KY-195 TO DUNLEARY HOLLOW.
Plan Year: 2012 **Parent Year:** 2000 (SURFACING FOR SECTIONS 6A & 6B) (2000BOP)(14CCN)
Type of Work: SURFACE(O)

Pike PF-9999 From MP To
Pike CO- From MP To

FUND	PHASE	2020	2021	2022	2023	2024	2025	2026	Phase Total
FED	C	\$0	\$0	\$0	\$0	\$0	\$0	\$31,500,000	\$31,500,000
		\$0	\$0	\$0	\$0	\$0	\$0	\$31,500,000	\$31,500,000

Item#: 12-346.00 **Parent#:** 12-346.00 **Length** **Description:** IMPROVE SAFETY AND REDUCE CONGESTION AT THE US-460 AND KY-1460
Plan Year: 2018 **Parent Year:** 2018 0.200 INTERSECTION. (2020CCR)
Type of Work: MINOR WIDENING(O)

Pike US-460 From MP 2.570 To 2.770

FUND	PHASE	2020	2021	2022	2023	2024	2025	2026	Phase Total
FED	D	\$0	\$0	\$0	\$240,000	\$0	\$0	\$0	\$240,000
FED	R	\$0	\$0	\$0	\$400,000	\$0	\$0	\$0	\$400,000
FED	U	\$0	\$0	\$0	\$160,000	\$0	\$0	\$0	\$160,000
FED	C	\$0	\$0	\$0	\$0	\$1,470,000	\$0	\$0	\$1,470,000
		\$0	\$0	\$0	\$800,000	\$1,470,000	\$0	\$0	\$2,270,000

Item#: 12-1129.00 **Parent#:** 12-1129.00 **Length** **Description:** PLANNING STUDY TO EVALUATE REPLACING OLD NOLAN TOLL BRIDGE AT KY 292 JUST
Plan Year: 2020 **Parent Year:** 2020 SW OF KY 468 INTERSECTION. (2020CCR)
Type of Work: PLANNING

Pike CO- From MP To

FUND	PHASE	2020	2021	2022	2023	2024	2025	2026	Phase Total
SPP	D	\$0	\$0	\$0	\$250,000	\$0	\$0	\$0	\$250,000
		\$0	\$0	\$0	\$250,000	\$0	\$0	\$0	\$250,000

Item#: 12-4314.00 **Parent#:** 12-4314.00 **Length** **Description:** INSTALL GUARDRAIL ON KY-194 IN PIKE COUNTY
Plan Year: 2020 **Parent Year:** 2020 0.110 **Type of Work:** SAF-GUARDRAIL(P)

Pike KY-194 From MP 9.290 To 9.400

FUND	PHASE	2020	2021	2022	2023	2024	2025	2026	Phase Total
GR	C	\$0	\$0	\$23,000	\$0	\$0	\$0	\$0	\$23,000
		\$0	\$0	\$23,000	\$0	\$0	\$0	\$0	\$23,000

**KENTUCKY TRANSPORTATION CABINET
SIX YEAR HIGHWAY PLAN
FY - 2020 THRU FY - 2026**

Item#: 12-4319.00 **Parent#:** 12-4319.00 **Length** **Description:** INSTALL GUARDRAIL ON KY-194 IN PIKE COUNTY
Plan Year: 2020 **Parent Year:** 2020 0.350 **Type of Work:** SAF-GUARDRAIL(P)
Pike KY-194 From MP 71.650 To 72.000

FUND	PHASE	2020	2021	2022	2023	2024	2025	2026	Phase Total
GR	C	\$0	\$0	\$74,000	\$0	\$0	\$0	\$0	\$74,000
		\$0	\$0	\$74,000	\$0	\$0	\$0	\$0	\$74,000

Item#: 12-4350.00 **Parent#:** 12-4350.00 **Length** **Description:** INSTALL GUARDRAIL ON KY-194 IN PIKE COUNTY
Plan Year: 2020 **Parent Year:** 2020 0.190 **Type of Work:** SAF-GUARDRAIL(P)
Pike KY-194 From MP 51.000 To 51.190

FUND	PHASE	2020	2021	2022	2023	2024	2025	2026	Phase Total
GR	C	\$0	\$0	\$0	\$41,000	\$0	\$0	\$0	\$41,000
		\$0	\$0	\$0	\$41,000	\$0	\$0	\$0	\$41,000

Item#: 12-4351.00 **Parent#:** 12-4351.00 **Length** **Description:** INSTALL GUARDRAIL ON KY-194 IN PIKE COUNTY
Plan Year: 2020 **Parent Year:** 2020 0.390 **Type of Work:** SAF-GUARDRAIL(P)
Pike KY-194 From MP 56.510 To 56.900

FUND	PHASE	2020	2021	2022	2023	2024	2025	2026	Phase Total
GR	C	\$0	\$0	\$0	\$83,000	\$0	\$0	\$0	\$83,000
		\$0	\$0	\$0	\$83,000	\$0	\$0	\$0	\$83,000

Item#: 12-4352.00 **Parent#:** 12-4352.00 **Length** **Description:** INSTALL GUARDRAIL ON KY-194 IN PIKE COUNTY
Plan Year: 2020 **Parent Year:** 2020 0.200 **Type of Work:** SAF-GUARDRAIL(P)
Pike KY-194 From MP 69.000 To 69.200

FUND	PHASE	2020	2021	2022	2023	2024	2025	2026	Phase Total
GR	C	\$0	\$0	\$0	\$44,000	\$0	\$0	\$0	\$44,000
		\$0	\$0	\$0	\$44,000	\$0	\$0	\$0	\$44,000

Item#: 12-4353.00 **Parent#:** 12-4353.00 **Length** **Description:** INSTALL GUARDRAIL ON KY-194 IN PIKE COUNTY
Plan Year: 2020 **Parent Year:** 2020 0.340 **Type of Work:** SAF-GUARDRAIL(P)
Pike KY-194 From MP 69.660 To 70.000

FUND	PHASE	2020	2021	2022	2023	2024	2025	2026	Phase Total
GR	C	\$0	\$0	\$0	\$72,000	\$0	\$0	\$0	\$72,000
		\$0	\$0	\$0	\$72,000	\$0	\$0	\$0	\$72,000

**KENTUCKY TRANSPORTATION CABINET
SIX YEAR HIGHWAY PLAN
FY - 2020 THRU FY - 2026**

Item#: 12-4363.00 **Parent#:** 12-4363.00 **Length** **Description:** INSTALL GUARDRAIL ON KY-122 IN PIKE COUNTY
Plan Year: 2020 **Parent Year:** 2020 **0.150** **Type of Work:** SAF-GUARDRAIL(P)
Pike KY-122 From MP 8.000 To 8.150

FUND	PHASE	2020	2021	2022	2023	2024	2025	2026	Phase Total
GR	C	\$0	\$0	\$0	\$0	\$34,000	\$0	\$0	\$34,000
		\$0	\$0	\$0	\$0	\$34,000	\$0	\$0	\$34,000

Item#: 12-4364.00 **Parent#:** 12-4364.00 **Length** **Description:** INSTALL GUARDRAIL ON KY-194 IN PIKE COUNTY
Plan Year: 2020 **Parent Year:** 2020 **0.220** **Type of Work:** SAF-GUARDRAIL(P)
Pike KY-194 From MP 62.430 To 62.650

FUND	PHASE	2020	2021	2022	2023	2024	2025	2026	Phase Total
GR	C	\$0	\$0	\$0	\$0	\$45,000	\$0	\$0	\$45,000
		\$0	\$0	\$0	\$0	\$45,000	\$0	\$0	\$45,000

Item#: 12-4365.00 **Parent#:** 12-4365.00 **Length** **Description:** INSTALL GUARDRAIL ON KY-194 IN PIKE COUNTY
Plan Year: 2020 **Parent Year:** 2020 **0.200** **Type of Work:** SAF-GUARDRAIL(P)
Pike KY-194 From MP 70.800 To 71.000

FUND	PHASE	2020	2021	2022	2023	2024	2025	2026	Phase Total
GR	C	\$0	\$0	\$0	\$0	\$43,000	\$0	\$0	\$43,000
		\$0	\$0	\$0	\$0	\$43,000	\$0	\$0	\$43,000

Item#: 12-4366.00 **Parent#:** 12-4366.00 **Length** **Description:** INSTALL GUARDRAIL ON KY-194 IN PIKE COUNTY
Plan Year: 2020 **Parent Year:** 2020 **0.170** **Type of Work:** SAF-GUARDRAIL(P)
Pike KY-194 From MP 72.000 To 72.170

FUND	PHASE	2020	2021	2022	2023	2024	2025	2026	Phase Total
GR	C	\$0	\$0	\$0	\$0	\$36,000	\$0	\$0	\$36,000
		\$0	\$0	\$0	\$0	\$36,000	\$0	\$0	\$36,000

Item#: 12-4367.00 **Parent#:** 12-4367.00 **Length** **Description:** INSTALL GUARDRAIL ON KY-194 IN PIKE COUNTY
Plan Year: 2020 **Parent Year:** 2020 **0.330** **Type of Work:** SAF-GUARDRAIL(P)
Pike KY-194 From MP 72.170 To 72.500

FUND	PHASE	2020	2021	2022	2023	2024	2025	2026	Phase Total
GR	C	\$0	\$0	\$0	\$0	\$70,000	\$0	\$0	\$70,000
		\$0	\$0	\$0	\$0	\$70,000	\$0	\$0	\$70,000

KENTUCKY TRANSPORTATION CABINET
SIX YEAR HIGHWAY PLAN
FY - 2020 THRU FY - 2026

Item#: 12-4368.00 **Parent#:** 12-4368.00 **Length** **Description:** INSTALL GUARDRAIL ON KY-194 IN PIKE COUNTY
Plan Year: 2020 **Parent Year:** 2020 0.310 **Type of Work:** SAF-GUARDRAIL(P)
Pike KY-194 From MP 72.500 To 72.810

FUND	PHASE	2020	2021	2022	2023	2024	2025	2026	Phase Total
GR	C	\$0	\$0	\$0	\$0	\$68,000	\$0	\$0	\$68,000
		\$0	\$0	\$0	\$0	\$68,000	\$0	\$0	\$68,000

Item#: 12-4369.00 **Parent#:** 12-4369.00 **Length** **Description:** INSTALL GUARDRAIL ON KY-611 IN PIKE COUNTY
Plan Year: 2020 **Parent Year:** 2020 0.570 **Type of Work:** SAF-GUARDRAIL(P)
Pike KY-611 From MP 2.620 To 3.190

FUND	PHASE	2020	2021	2022	2023	2024	2025	2026	Phase Total
GR	C	\$0	\$0	\$0	\$0	\$121,000	\$0	\$0	\$121,000
		\$0	\$0	\$0	\$0	\$121,000	\$0	\$0	\$121,000

Item#: 12-4370.00 **Parent#:** 12-4370.00 **Length** **Description:** INSTALL GUARDRAIL ON KY-611 IN PIKE COUNTY
Plan Year: 2020 **Parent Year:** 2020 0.430 **Type of Work:** SAF-GUARDRAIL(P)
Pike KY-611 From MP 3.200 To 3.630

FUND	PHASE	2020	2021	2022	2023	2024	2025	2026	Phase Total
GR	C	\$0	\$0	\$0	\$0	\$90,000	\$0	\$0	\$90,000
		\$0	\$0	\$0	\$0	\$90,000	\$0	\$0	\$90,000

Item#: 12-4382.00 **Parent#:** 12-4382.00 **Length** **Description:** INSTALL GUARDRAIL ON KY-1426 IN PIKE COUNTY
Plan Year: 2020 **Parent Year:** 2020 0.240 **Type of Work:** SAF-GUARDRAIL(P)
Pike KY-1426 From MP 15.390 To 15.630

FUND	PHASE	2020	2021	2022	2023	2024	2025	2026	Phase Total
GR	C	\$0	\$51,000	\$0	\$0	\$0	\$0	\$0	\$51,000
		\$0	\$51,000	\$0	\$0	\$0	\$0	\$0	\$51,000

Item#: 12-4383.00 **Parent#:** 12-4383.00 **Length** **Description:** INSTALL GUARDRAIL ON KY-122 IN PIKE COUNTY
Plan Year: 2020 **Parent Year:** 2020 0.110 **Type of Work:** SAF-GUARDRAIL(P)
Pike KY-122 From MP 10.480 To 10.590

FUND	PHASE	2020	2021	2022	2023	2024	2025	2026	Phase Total
GR	C	\$0	\$0	\$0	\$0	\$24,000	\$0	\$0	\$24,000
		\$0	\$0	\$0	\$0	\$24,000	\$0	\$0	\$24,000

KENTUCKY TRANSPORTATION CABINET
SIX YEAR HIGHWAY PLAN
FY - 2020 THRU FY - 2026

Item#: 12-4384.00 **Parent#:** 12-4384.00 **Length:** **Description:** INSTALL GUARDRAIL ON KY-1441 IN PIKE COUNTY
Plan Year: 2020 **Parent Year:** 2020 0.620 **Type of Work:** SAF-GUARDRAIL(P)
Pike KY-1441 From MP 10.600 To 11.220

FUND	PHASE	2020	2021	2022	2023	2024	2025	2026	Phase Total
GR	C	\$0	\$0	\$0	\$0	\$131,000	\$0	\$0	\$131,000
		\$0	\$0	\$0	\$0	\$131,000	\$0	\$0	\$131,000

Item#: 12-4410.00 **Parent#:** 12-4410.00 **Length:** **Description:** INSTALL GUARDRAIL ON KY-1056 IN PIKE COUNTY
Plan Year: 2020 **Parent Year:** 2020 0.290 **Type of Work:** SAF-GUARDRAIL(P)
Pike KY-1056 From MP 9.130 To 9.420

FUND	PHASE	2020	2021	2022	2023	2024	2025	2026	Phase Total
GR	C	\$0	\$0	\$0	\$0	\$0	\$62,000	\$0	\$62,000
		\$0	\$0	\$0	\$0	\$0	\$62,000	\$0	\$62,000

Item#: 12-4411.00 **Parent#:** 12-4411.00 **Length:** **Description:** INSTALL GUARDRAIL ON KY-1469 IN PIKE COUNTY
Plan Year: 2020 **Parent Year:** 2020 0.220 **Type of Work:** SAF-GUARDRAIL(P)
Pike KY-1469 From MP 6.430 To 6.650

FUND	PHASE	2020	2021	2022	2023	2024	2025	2026	Phase Total
GR	C	\$0	\$0	\$0	\$0	\$0	\$48,000	\$0	\$48,000
		\$0	\$0	\$0	\$0	\$0	\$48,000	\$0	\$48,000

Item#: 12-4412.00 **Parent#:** 12-4412.00 **Length:** **Description:** INSTALL GUARDRAIL ON KY-1469 IN PIKE COUNTY
Plan Year: 2020 **Parent Year:** 2020 0.270 **Type of Work:** SAF-GUARDRAIL(P)
Pike KY-1469 From MP 6.700 To 6.970

FUND	PHASE	2020	2021	2022	2023	2024	2025	2026	Phase Total
GR	C	\$0	\$0	\$0	\$0	\$0	\$58,000	\$0	\$58,000
		\$0	\$0	\$0	\$0	\$0	\$58,000	\$0	\$58,000

Item#: 12-4413.00 **Parent#:** 12-4413.00 **Length:** **Description:** INSTALL GUARDRAIL ON KY-1499 IN PIKE COUNTY
Plan Year: 2020 **Parent Year:** 2020 0.680 **Type of Work:** SAF-GUARDRAIL(P)
Pike KY-1499 From MP 4.000 To 4.680

FUND	PHASE	2020	2021	2022	2023	2024	2025	2026	Phase Total
GR	C	\$0	\$0	\$0	\$0	\$0	\$144,000	\$0	\$144,000
		\$0	\$0	\$0	\$0	\$0	\$144,000	\$0	\$144,000

**KENTUCKY TRANSPORTATION CABINET
SIX YEAR HIGHWAY PLAN
FY - 2020 THRU FY - 2026**

Item#: 12-4414.00 **Parent#:** 12-4414.00 **Length:** **Description:** INSTALL GUARDRAIL ON KY-194 IN PIKE COUNTY
Plan Year: 2020 **Parent Year:** 2020 0.500 **Type of Work:** SAF-GUARDRAIL(P)
Pike KY-194 From MP 57.000 To 57.500

FUND	PHASE	2020	2021	2022	2023	2024	2025	2026	Phase Total
GR	C	\$0	\$0	\$0	\$0	\$0	\$106,000	\$0	\$106,000
		\$0	\$0	\$0	\$0	\$0	\$106,000	\$0	\$106,000

Item#: 12-4415.00 **Parent#:** 12-4415.00 **Length:** **Description:** INSTALL GUARDRAIL ON KY-197 IN PIKE COUNTY
Plan Year: 2020 **Parent Year:** 2020 0.450 **Type of Work:** SAF-GUARDRAIL(P)
Pike KY-197 From MP 1.030 To 1.480

FUND	PHASE	2020	2021	2022	2023	2024	2025	2026	Phase Total
GR	C	\$0	\$0	\$0	\$0	\$0	\$96,000	\$0	\$96,000
		\$0	\$0	\$0	\$0	\$0	\$96,000	\$0	\$96,000

Item#: 12-4416.00 **Parent#:** 12-4416.00 **Length:** **Description:** INSTALL GUARDRAIL ON KY-197 IN PIKE COUNTY
Plan Year: 2020 **Parent Year:** 2020 0.240 **Type of Work:** SAF-GUARDRAIL(P)
Pike KY-197 From MP 1.510 To 1.750

FUND	PHASE	2020	2021	2022	2023	2024	2025	2026	Phase Total
GR	C	\$0	\$0	\$0	\$0	\$0	\$51,000	\$0	\$51,000
		\$0	\$0	\$0	\$0	\$0	\$51,000	\$0	\$51,000

Item#: 12-4417.00 **Parent#:** 12-4417.00 **Length:** **Description:** INSTALL GUARDRAIL ON KY-197 IN PIKE COUNTY
Plan Year: 2020 **Parent Year:** 2020 0.250 **Type of Work:** SAF-GUARDRAIL(P)
Pike KY-197 From MP 2.040 To 2.290

FUND	PHASE	2020	2021	2022	2023	2024	2025	2026	Phase Total
GR	C	\$0	\$0	\$0	\$0	\$0	\$53,000	\$0	\$53,000
		\$0	\$0	\$0	\$0	\$0	\$53,000	\$0	\$53,000

Item#: 12-4418.00 **Parent#:** 12-4418.00 **Length:** **Description:** INSTALL GUARDRAIL ON KY-197 IN PIKE COUNTY
Plan Year: 2020 **Parent Year:** 2020 0.380 **Type of Work:** SAF-GUARDRAIL(P)
Pike KY-197 From MP 2.340 To 2.720

FUND	PHASE	2020	2021	2022	2023	2024	2025	2026	Phase Total
GR	C	\$0	\$0	\$0	\$0	\$0	\$80,000	\$0	\$80,000
		\$0	\$0	\$0	\$0	\$0	\$80,000	\$0	\$80,000

**KENTUCKY TRANSPORTATION CABINET
SIX YEAR HIGHWAY PLAN
FY - 2020 THRU FY - 2026**

Item#: 12-4419.00 **Parent#:** 12-4419.00 **Length** **Description:** INSTALL GUARDRAIL ON KY-197 IN PIKE COUNTY
Plan Year: 2020 **Parent Year:** 2020 **0.070** **Type of Work:** SAF-GUARDRAIL(P)
Pike KY-197 From MP 2.720 To 2.790

FUND	PHASE	2020	2021	2022	2023	2024	2025	2026	Phase Total
GR	C	\$0	\$0	\$0	\$0	\$0	\$16,000	\$0	\$16,000
		\$0	\$0	\$0	\$0	\$0	\$16,000	\$0	\$16,000

Item#: 12-4421.00 **Parent#:** 12-4421.00 **Length** **Description:** INSTALL GUARDRAIL ON KY-197 IN PIKE COUNTY
Plan Year: 2020 **Parent Year:** 2020 **0.180** **Type of Work:** SAF-GUARDRAIL(P)
Pike KY-197 From MP 4.070 To 4.250

FUND	PHASE	2020	2021	2022	2023	2024	2025	2026	Phase Total
GR	C	\$0	\$0	\$0	\$0	\$0	\$38,000	\$0	\$38,000
		\$0	\$0	\$0	\$0	\$0	\$38,000	\$0	\$38,000

Item#: 12-4455.00 **Parent#:** 12-4455.00 **Length** **Description:** INSTALL GUARDRAIL ON KY-122 IN PIKE COUNTY
Plan Year: 2020 **Parent Year:** 2020 **0.150** **Type of Work:** SAF-GUARDRAIL(P)
Pike KY-122 From MP 14.270 To 14.420

FUND	PHASE	2020	2021	2022	2023	2024	2025	2026	Phase Total
GR	C	\$0	\$0	\$0	\$0	\$0	\$0	\$32,000	\$32,000
		\$0	\$0	\$0	\$0	\$0	\$0	\$32,000	\$32,000

Item#: 12-4456.00 **Parent#:** 12-4456.00 **Length** **Description:** INSTALL GUARDRAIL ON KY-122 IN PIKE COUNTY
Plan Year: 2020 **Parent Year:** 2020 **0.440** **Type of Work:** SAF-GUARDRAIL(P)
Pike KY-122 From MP 14.490 To 14.930

FUND	PHASE	2020	2021	2022	2023	2024	2025	2026	Phase Total
GR	C	\$0	\$0	\$0	\$0	\$0	\$0	\$93,000	\$93,000
		\$0	\$0	\$0	\$0	\$0	\$0	\$93,000	\$93,000

Item#: 12-4457.00 **Parent#:** 12-4457.00 **Length** **Description:** INSTALL GUARDRAIL ON KY-1469 IN PIKE COUNTY
Plan Year: 2020 **Parent Year:** 2020 **0.170** **Type of Work:** SAF-GUARDRAIL(P)
Pike KY-1469 From MP 7.140 To 7.310

FUND	PHASE	2020	2021	2022	2023	2024	2025	2026	Phase Total
GR	C	\$0	\$0	\$0	\$0	\$0	\$0	\$36,000	\$36,000
		\$0	\$0	\$0	\$0	\$0	\$0	\$36,000	\$36,000

**KENTUCKY TRANSPORTATION CABINET
SIX YEAR HIGHWAY PLAN
FY - 2020 THRU FY - 2026**

Item#: 12-4458.00 **Parent#:** 12-4458.00 **Length** **Description:** INSTALL GUARDRAIL ON KY-1469 IN PIKE COUNTY
Plan Year: 2020 **Parent Year:** 2020 0.110 **Type of Work:** SAF-GUARDRAIL(P)
Pike KY-1469 From MP 7.440 To 7.550

FUND	PHASE	2020	2021	2022	2023	2024	2025	2026	Phase Total
GR	C	\$0	\$0	\$0	\$0	\$0	\$0	\$22,000	\$22,000
		\$0	\$0	\$0	\$0	\$0	\$0	\$22,000	\$22,000

Item#: 12-4459.00 **Parent#:** 12-4459.00 **Length** **Description:** INSTALL GUARDRAIL ON KY-1499 IN PIKE COUNTY
Plan Year: 2020 **Parent Year:** 2020 0.210 **Type of Work:** SAF-GUARDRAIL(P)
Pike KY-1499 From MP 2.140 To 2.350

FUND	PHASE	2020	2021	2022	2023	2024	2025	2026	Phase Total
GR	C	\$0	\$0	\$0	\$0	\$0	\$0	\$45,000	\$45,000
		\$0	\$0	\$0	\$0	\$0	\$0	\$45,000	\$45,000

Item#: 12-4460.00 **Parent#:** 12-4460.00 **Length** **Description:** INSTALL GUARDRAIL ON KY-194 IN PIKE COUNTY
Plan Year: 2020 **Parent Year:** 2020 0.180 **Type of Work:** SAF-GUARDRAIL(P)
Pike KY-194 From MP 9.110 To 9.290

FUND	PHASE	2020	2021	2022	2023	2024	2025	2026	Phase Total
GR	C	\$0	\$0	\$0	\$0	\$0	\$0	\$39,000	\$39,000
		\$0	\$0	\$0	\$0	\$0	\$0	\$39,000	\$39,000

Item#: 12-4461.00 **Parent#:** 12-4461.00 **Length** **Description:** INSTALL GUARDRAIL ON KY-194 IN PIKE COUNTY
Plan Year: 2020 **Parent Year:** 2020 0.050 **Type of Work:** SAF-GUARDRAIL(P)
Pike KY-194 From MP 9.950 To 10.000

FUND	PHASE	2020	2021	2022	2023	2024	2025	2026	Phase Total
GR	C	\$0	\$0	\$0	\$0	\$0	\$0	\$11,000	\$11,000
		\$0	\$0	\$0	\$0	\$0	\$0	\$11,000	\$11,000

Item#: 12-4462.00 **Parent#:** 12-4462.00 **Length** **Description:** INSTALL GUARDRAIL ON KY-194 IN PIKE COUNTY
Plan Year: 2020 **Parent Year:** 2020 0.080 **Type of Work:** SAF-GUARDRAIL(P)
Pike KY-194 From MP 52.635 To 52.715

FUND	PHASE	2020	2021	2022	2023	2024	2025	2026	Phase Total
GR	C	\$0	\$0	\$0	\$0	\$0	\$0	\$17,000	\$17,000
		\$0	\$0	\$0	\$0	\$0	\$0	\$17,000	\$17,000

**KENTUCKY TRANSPORTATION CABINET
SIX YEAR HIGHWAY PLAN
FY - 2020 THRU FY - 2026**

Item#: 12-4463.00 **Parent#:** 12-4463.00 **Length** **Description:** INSTALL GUARDRAIL ON KY-610 IN PIKE COUNTY
Plan Year: 2020 **Parent Year:** 2020 0.280 **Type of Work:** SAF-GUARDRAIL(P)
Pike KY-610 From MP 4.000 To 4.280

FUND	PHASE	2020	2021	2022	2023	2024	2025	2026	Phase Total
GR	C	\$0	\$0	\$0	\$0	\$0	\$0	\$60,000	\$60,000
		\$0	\$0	\$0	\$0	\$0	\$0	\$60,000	\$60,000

Item#: 12-4466.00 **Parent#:** 12-4466.00 **Length** **Description:** INSTALL GUARDRAIL ON KY-194 IN PIKE COUNTY
Plan Year: 2020 **Parent Year:** 2020 0.350 **Type of Work:** SAF-GUARDRAIL(P)
Pike KY-194 From MP 45.000 To 45.350

FUND	PHASE	2020	2021	2022	2023	2024	2025	2026	Phase Total
GR	C	\$0	\$74,000	\$0	\$0	\$0	\$0	\$0	\$74,000
		\$0	\$74,000	\$0	\$0	\$0	\$0	\$0	\$74,000

Item#: 12-4467.00 **Parent#:** 12-4467.00 **Length** **Description:** INSTALL GUARDRAIL ON KY-194 IN PIKE COUNTY
Plan Year: 2020 **Parent Year:** 2020 0.350 **Type of Work:** SAF-GUARDRAIL(P)
Pike KY-194 From MP 45.350 To 45.700

FUND	PHASE	2020	2021	2022	2023	2024	2025	2026	Phase Total
GR	C	\$0	\$74,000	\$0	\$0	\$0	\$0	\$0	\$74,000
		\$0	\$74,000	\$0	\$0	\$0	\$0	\$0	\$74,000

Item#: 12-4468.00 **Parent#:** 12-4468.00 **Length** **Description:** INSTALL GUARDRAIL ON KY-197 IN PIKE COUNTY
Plan Year: 2020 **Parent Year:** 2020 0.810 **Type of Work:** SAF-GUARDRAIL(P)
Pike KY-197 From MP 6.000 To 6.810

FUND	PHASE	2020	2021	2022	2023	2024	2025	2026	Phase Total
GR	C	\$0	\$172,000	\$0	\$0	\$0	\$0	\$0	\$172,000
		\$0	\$172,000	\$0	\$0	\$0	\$0	\$0	\$172,000

Item#: 12-4470.00 **Parent#:** 12-4470.00 **Length** **Description:** INSTALL GUARDRAIL ON KY-197 IN PIKE COUNTY
Plan Year: 2020 **Parent Year:** 2020 0.460 **Type of Work:** SAF-GUARDRAIL(P)
Pike KY-197 From MP 13.430 To 13.890

FUND	PHASE	2020	2021	2022	2023	2024	2025	2026	Phase Total
GR	C	\$0	\$98,000	\$0	\$0	\$0	\$0	\$0	\$98,000
		\$0	\$98,000	\$0	\$0	\$0	\$0	\$0	\$98,000

**KENTUCKY TRANSPORTATION CABINET
SIX YEAR HIGHWAY PLAN
FY - 2020 THRU FY - 2026**

Item#: 12-20003.00 **Parent#:** 12-20003.00 **Length:** 2.000 **Description:** ADDRESS PAVEMENT CONDITION OF AC PAVEMENT
Plan Year: 2018 **Parent Year:** 2018 **Type of Work:** AM-PAVEMENT (PRI)(P)
Pike US-119 From MP 10.400 To 12.400

FUND	PHASE	2020	2021	2022	2023	2024	2025	2026	Phase Total
PM	D	\$0	\$175,000	\$0	\$0	\$0	\$0	\$0	\$175,000
PM	C	\$0	\$1,750,000	\$0	\$0	\$0	\$0	\$0	\$1,750,000
		\$0	\$1,925,000	\$0	\$0	\$0	\$0	\$0	\$1,925,000

Item#: 10-150.00 **Parent#:** 10-150.00 **Length:** 0.500 **Description:** RECONSTRUCT ROADWAY OUT OF FLOODWAY/FLOODWAY IN ORDER TO ELIMINATE MOUNTAIN PARKWAY ACCESS. (2020CCR)
Plan Year: 2020 **Parent Year:** 2020 **Type of Work:** RECONSTRUCTION

Powell CR-1316 From MP 0.070 To 0.570

FUND	PHASE	2020	2021	2022	2023	2024	2025	2026	Phase Total
FED	D	\$541,000	\$0	\$0	\$0	\$0	\$0	\$0	\$541,000
FED	R	\$0	\$110,000	\$0	\$0	\$0	\$0	\$0	\$110,000
FED	U	\$0	\$108,000	\$0	\$0	\$0	\$0	\$0	\$108,000
FED	C	\$0	\$0	\$3,150,000	\$0	\$0	\$0	\$0	\$3,150,000
		\$541,000	\$218,000	\$3,150,000	\$0	\$0	\$0	\$0	\$3,909,000

Item#: 10-163.10 **Parent#:** 10-163.00 **Length:** 1.405 **Description:** IMPROVE SAFETY AND UPGRADE GEOMETRICS, AND ADDRESS CAPACITY ISSUES FOR KY 213 FROM KY 11 TO KY 615, INCLUDES BRIDGE OVER RED RIVER. (PRIORITY SECTION 1)(R & U FUNDING SEE 10-163.00)(2018BOP) (2020CCR)
Plan Year: 2020 **Parent Year:** 2012 **Type of Work:** SAFETY(P)

Powell KY-213 From MP 7.595 To 9.000

FUND	PHASE	2020	2021	2022	2023	2024	2025	2026	Phase Total
FED	C	\$0	\$0	\$10,130,000	\$5,790,000	\$0	\$0	\$0	\$15,920,000
		\$0	\$0	\$10,130,000	\$5,790,000	\$0	\$0	\$0	\$15,920,000

Item#: 10-211.00 **Parent#:** 10-211.00 **Length:** 0.381 **Description:** CORRECT FLOODING ISSUES ON KY-2026 FROM KY-11 TO THE RED RIVER IN CLAY CITY.
Plan Year: 2018 **Parent Year:** 2018 **Type of Work:** RECONSTRUCTION(O)

Powell KY-2026 From MP 0.000 To 0.381

FUND	PHASE	2020	2021	2022	2023	2024	2025	2026	Phase Total
FED	C	\$0	\$0	\$0	\$1,100,000	\$0	\$0	\$0	\$1,100,000
		\$0	\$0	\$0	\$1,100,000	\$0	\$0	\$0	\$1,100,000

**KENTUCKY TRANSPORTATION CABINET
SIX YEAR HIGHWAY PLAN
FY - 2020 THRU FY - 2026**

Item#: 10-4318.00 **Parent#:** 10-4318.00 **Length:** **Description:** INSTALL GUARDRAIL ON KY-82 IN POWELL COUNTY
Plan Year: 2020 **Parent Year:** 2020 **0.150** **Type of Work:** SAF-GUARDRAIL(P)
Powell KY-82 From MP 1.000 To 1.150

FUND	PHASE	2020	2021	2022	2023	2024	2025	2026	Phase Total
GR	C	\$0	\$0	\$0	\$0	\$0	\$0	\$32,000	\$32,000
		\$0	\$0	\$0	\$0	\$0	\$0	\$32,000	\$32,000

Item#: 10-10008.00 **Parent#:** 10-10008.00 **Length:** **Description:** ADDRESS DEFICIENCIES OF KY-2026 BRIDGE OVER RED RIVER. (099B00090N)
Plan Year: 2018 **Parent Year:** 2018 **0.030** **Type of Work:** AM-BRIDGE (P)
Powell KY-2026 From MP 0.381 To 0.411

FUND	PHASE	2020	2021	2022	2023	2024	2025	2026	Phase Total
BR	D	\$210,000	\$0	\$0	\$0	\$0	\$0	\$0	\$210,000
BR	C	\$1,120,000	\$0	\$0	\$0	\$0	\$0	\$0	\$1,120,000
		\$1,330,000	\$0	\$0	\$0	\$0	\$0	\$0	\$1,330,000

Item#: 10-20004.00 **Parent#:** 10-20004.00 **Length:** **Description:** ADDRESS PAVEMENT CONDITION OF BERT T. COMBS MOUNTAIN PARKWAY BOTH
Plan Year: 2018 **Parent Year:** 2018 **7.237** **Type of Work:** AM-PAVEMENT (PRI)(P)
Powell KY-9000 From MP 11.913 To 19.150

FUND	PHASE	2020	2021	2022	2023	2024	2025	2026	Phase Total
PM	D	\$0	\$0	\$0	\$0	\$580,000	\$0	\$0	\$580,000
PM	C	\$0	\$0	\$0	\$0	\$0	\$2,900,000	\$0	\$2,900,000
		\$0	\$0	\$0	\$0	\$580,000	\$2,900,000	\$0	\$3,480,000

Item#: 10-20005.00 **Parent#:** 10-20005.00 **Length:** **Description:** ADDRESS PAVEMENT CONDITION OF BERT T. COMBS MOUNTAIN PARKWAY BOTH
Plan Year: 2018 **Parent Year:** 2018 **3.157** **Type of Work:** AM-PAVEMENT (PRI)(P)
Powell KY-9000 From MP 19.150 To 22.307

FUND	PHASE	2020	2021	2022	2023	2024	2025	2026	Phase Total
PM	D	\$0	\$0	\$0	\$0	\$250,000	\$0	\$0	\$250,000
PM	C	\$0	\$0	\$0	\$0	\$0	\$2,500,000	\$0	\$2,500,000
		\$0	\$0	\$0	\$0	\$250,000	\$2,500,000	\$0	\$2,750,000

KENTUCKY TRANSPORTATION CABINET
SIX YEAR HIGHWAY PLAN
FY - 2020 THRU FY - 2026

Item#: 10-20008.00 **Parent#:** 10-20008.00 **Length:** 3.212 **Description:** ADDRESS PAVEMENT CONDITION OF BERT T. COMBS MOUNTAIN PARKWAY BOTH DIRECTION(S) FROM MILEPOINT 32.788 TO MILEPOINT 36
Plan Year: 2018 **Parent Year:** 2018 **Type of Work:** AM-PAVEMENT (PRI)(P)

Powell KY-9000 From MP 32.788 To 36.000

FUND	PHASE	2020	2021	2022	2023	2024	2025	2026	Phase Total
PM	D	\$0	\$0	\$0	\$0	\$0	\$0	\$275,000	\$275,000
PM	C	\$0	\$0	\$0	\$0	\$0	\$0	\$2,750,000	\$2,750,000
		\$0	\$0	\$0	\$0	\$0	\$0	\$3,025,000	\$3,025,000

Item#: 8-59.25 **Parent#:** 8-59.10 **Length:** 3.879 **Description:** IMPROVE KY-461 FROM KY-80 TO BUCK CREEK BRIDGE, INCLUDING INTERCHANGE AT KY-80. (BUILD PROJECT) (18CCR) (2020CCR)
Plan Year: 2018 **Parent Year:** 2000 **Type of Work:** MAJOR WIDENING(O)

Pulaski KY-461 From MP 0.000 To 3.879

FUND	PHASE	2020	2021	2022	2023	2024	2025	2026	Phase Total
FED	C	\$0	\$7,000,000	\$16,346,000	\$0	\$0	\$0	\$0	\$23,346,000
		\$0	\$7,000,000	\$16,346,000	\$0	\$0	\$0	\$0	\$23,346,000

Item#: 8-169.00 **Parent#:** 8-169.00 **Length:** 0.850 **Description:** IMPROVE SAFETY AND MOBILITY ALONG KY 39 BETWEEN KY 80 AND OAK LEAF LANE. (2020CCR)
Plan Year: 2020 **Parent Year:** 2020 **Type of Work:** RECONSTRUCTION

Pulaski KY-39 From MP 0.280 To 1.130

FUND	PHASE	2020	2021	2022	2023	2024	2025	2026	Phase Total
FED	D	\$0	\$0	\$0	\$0	\$0	\$0	\$478,000	\$478,000
		\$0	\$0	\$0	\$0	\$0	\$0	\$478,000	\$478,000

Item#: 8-4310.00 **Parent#:** 8-4310.00 **Length:** 0.170 **Description:** INSTALL GUARDRAIL ON KY-196 IN PULASKI COUNTY
Plan Year: 2020 **Parent Year:** 2020 **Type of Work:** SAF-GUARDRAIL(P)

Pulaski KY-196 From MP 2.920 To 3.090

FUND	PHASE	2020	2021	2022	2023	2024	2025	2026	Phase Total
GR	C	\$0	\$0	\$35,000	\$0	\$0	\$0	\$0	\$35,000
		\$0	\$0	\$35,000	\$0	\$0	\$0	\$0	\$35,000

Item#: 8-4312.00 **Parent#:** 8-4312.00 **Length:** 0.250 **Description:** INSTALL GUARDRAIL ON KY-804 IN PULASKI COUNTY
Plan Year: 2020 **Parent Year:** 2020 **Type of Work:** SAF-GUARDRAIL(P)

Pulaski KY-804 From MP 2.550 To 2.800

FUND	PHASE	2020	2021	2022	2023	2024	2025	2026	Phase Total
GR	C	\$0	\$0	\$0	\$53,000	\$0	\$0	\$0	\$53,000
		\$0	\$0	\$0	\$53,000	\$0	\$0	\$0	\$53,000

**KENTUCKY TRANSPORTATION CABINET
SIX YEAR HIGHWAY PLAN
FY - 2020 THRU FY - 2026**

Item#: 8-4313.00 **Parent#:** 8-4313.00 **Length** **Description:** INSTALL GUARDRAIL ON KY-769 IN PULASKI COUNTY
Plan Year: 2020 **Parent Year:** 2020 0.070 **Type of Work:** SAF-GUARDRAIL(P)
Pulaski KY-769 From MP 8.730 To 8.800

FUND	PHASE	2020	2021	2022	2023	2024	2025	2026	Phase Total
GR	C	\$0	\$0	\$0	\$0	\$14,000	\$0	\$0	\$14,000
		\$0	\$0	\$0	\$0	\$14,000	\$0	\$0	\$14,000

Item#: 8-4316.00 **Parent#:** 8-4316.00 **Length** **Description:** INSTALL GUARDRAIL ON KY-1247 IN PULASKI COUNTY
Plan Year: 2020 **Parent Year:** 2020 0.060 **Type of Work:** SAF-GUARDRAIL(P)
Pulaski KY-1247 From MP 5.980 To 6.040

FUND	PHASE	2020	2021	2022	2023	2024	2025	2026	Phase Total
GR	C	\$0	\$0	\$0	\$0	\$0	\$15,000	\$0	\$15,000
		\$0	\$0	\$0	\$0	\$0	\$15,000	\$0	\$15,000

Item#: 8-4324.00 **Parent#:** 8-4324.00 **Length** **Description:** INSTALL GUARDRAIL ON KY-761 IN PULASKI COUNTY
Plan Year: 2020 **Parent Year:** 2020 0.320 **Type of Work:** SAF-GUARDRAIL(P)
Pulaski KY-761 From MP 4.890 To 5.210

FUND	PHASE	2020	2021	2022	2023	2024	2025	2026	Phase Total
GR	C	\$0	\$69,000	\$0	\$0	\$0	\$0	\$0	\$69,000
		\$0	\$69,000	\$0	\$0	\$0	\$0	\$0	\$69,000

Item#: 8-9010.00 **Parent#:** 99-352.13 **Length** **Description:** SAFETY PROJECT TO RECONSTRUCT KY 635 TO ELIMINATE AT GRADE RAILROAD
Plan Year: 2018 **Parent Year:** 2012 1.286 **Type of Work:** SAFETY-RR SEPARATN(P)
Pulaski KY-635 From MP 6.900 To 8.186

FUND	PHASE	2020	2021	2022	2023	2024	2025	2026	Phase Total
FED	R	\$1,800,000	\$0	\$0	\$0	\$0	\$0	\$0	\$1,800,000
FED	U	\$1,300,000	\$0	\$0	\$0	\$0	\$0	\$0	\$1,300,000
FED	C	\$0	\$0	\$6,500,000	\$0	\$0	\$0	\$0	\$6,500,000
		\$3,100,000	\$0	\$6,500,000	\$0	\$0	\$0	\$0	\$9,600,000

**KENTUCKY TRANSPORTATION CABINET
SIX YEAR HIGHWAY PLAN
FY - 2020 THRU FY - 2026**

Item#: 8-80100.00 **Parent#:** 8-80100.00 **Length** **Description:** CONSTRUCT CONNECTOR BETWEEN NORTH MIDDLE SCHOOL AND PULASKI COUNTY HIGH SCHOOL (2020CCN)
Plan Year: 2020 **Parent Year:** 2020 **Type of Work:** NEW ROUTE(O)

Pulaski CO- From MP To

FUND	PHASE	2020	2021	2022	2023	2024	2025	2026	Phase Total
SPP	D	\$0	\$75,000	\$0	\$0	\$0	\$0	\$0	\$75,000
SPP	R	\$0	\$0	\$50,000	\$0	\$0	\$0	\$0	\$50,000
SPP	U	\$0	\$0	\$95,000	\$0	\$0	\$0	\$0	\$95,000
SPP	C	\$0	\$0	\$1,300,000	\$0	\$0	\$0	\$0	\$1,300,000
		\$0	\$75,000	\$1,445,000	\$0	\$0	\$0	\$0	\$1,520,000

Item#: 8-80104.00 **Parent#:** 8-80104.00 **Length** **Description:** REDUCE CONGESTION AND IMPROVE SAFETY, CAPACITY AND MOBILITY ALONG KY 90 BETWEEN WAYNE COUNTY LINE AND NEW CUMBERLAND RIVER BRIDGE (2020CCN)
Plan Year: 2020 **Parent Year:** 2020 **3.000** **Type of Work:** CONGESTION MITIGTN(O)

Pulaski KY-90 From MP 0.000 To 3.000

FUND	PHASE	2020	2021	2022	2023	2024	2025	2026	Phase Total
SPP	D	\$0	\$1,406,000	\$0	\$0	\$0	\$0	\$0	\$1,406,000
SPP	R	\$0	\$0	\$0	\$7,293,000	\$0	\$0	\$0	\$7,293,000
SPP	U	\$0	\$0	\$0	\$0	\$2,657,000	\$0	\$0	\$2,657,000
SPP	C	\$0	\$0	\$0	\$0	\$0	\$25,003,000	\$0	\$25,003,000
		\$0	\$1,406,000	\$0	\$7,293,000	\$2,657,000	\$25,003,000	\$0	\$36,359,000

Item#: 8-80109.00 **Parent#:** 8-80109.00 **Length** **Description:** UPGRADE THE CUMBERLAND PARKWAY (EXPRESSWAY) FOR ENTRY INTO THE FEDERAL HIGHWAY SYSTEM AS A SPUR OF I 65 (2020CCN)
Plan Year: 2020 **Parent Year:** 2020 **16.271** **Type of Work:** PLANNING-OKI(O)

Pulaski I-65 From MP 72.105 To 88.376

FUND	PHASE	2020	2021	2022	2023	2024	2025	2026	Phase Total
SPP	P	\$0	\$500,000	\$0	\$0	\$0	\$0	\$0	\$500,000
		\$0	\$500,000	\$0	\$0	\$0	\$0	\$0	\$500,000

Item#: 6-8711.00 **Parent#:** 6-8711.00 **Length** **Description:** IMPROVE CURVE ON KY 616 AND IMPROVE ROADWAY FROM THE NEW ROBERTSON COUNTY SCHOOL TO MT OLIVET. (12CCN)(14CCR)(18CCN) (2020CCR)
Plan Year: 2012 **Parent Year:** 2012 **0.203** **Type of Work:** RECONSTRUCTION(O)

Robertson KY-616 From MP 6.300 To 6.503

FUND	PHASE	2020	2021	2022	2023	2024	2025	2026	Phase Total
SPP	R	\$0	\$0	\$270,000	\$0	\$0	\$0	\$0	\$270,000
SPP	U	\$0	\$0	\$0	\$210,000	\$0	\$0	\$0	\$210,000
SPP	C	\$0	\$0	\$0	\$0	\$2,710,000	\$0	\$0	\$2,710,000
		\$0	\$0	\$270,000	\$210,000	\$2,710,000	\$0	\$0	\$3,190,000

**KENTUCKY TRANSPORTATION CABINET
SIX YEAR HIGHWAY PLAN
FY - 2020 THRU FY - 2026**

Item#: 6-20053.00 **Parent#:** 6-20053.00 **Length:** **Description:** ADDRESS PAVEMENT CONDITION ON US-62 FROM MILEPOINT 0.00 TO MILEPOINT 11.00
Plan Year: 2018 **Parent Year:** 2018 5.974 **Type of Work:** AM-PAVEMENT (PRI)(P)
Robertson US-62 From MP 5.026 To 11.000

FUND	PHASE	2020	2021	2022	2023	2024	2025	2026	Phase Total
PM	C	\$0	\$0	\$0	\$500,000	\$0	\$0	\$0	\$500,000
		\$0	\$0	\$0	\$500,000	\$0	\$0	\$0	\$500,000

Item#: 6-80151.00 **Parent#:** 6-80151.00 **Length:** **Description:** WIDEN THE BRIDGE ON US 62 OVER N. BRANCH CEDAR CREEK NEAR KENTONTOWN TO IMPROVE SAFETY AND MOBILITY. (2020CCN)
Plan Year: 2020 **Parent Year:** 2020 0.014 **Type of Work:** TRANSP ENHANCEMENT(P)
Robertson US-62 From MP 4.897 To 4.911

FUND	PHASE	2020	2021	2022	2023	2024	2025	2026	Phase Total
BR	D	\$0	\$170,000	\$0	\$0	\$0	\$0	\$0	\$170,000
BR	R	\$0	\$0	\$0	\$115,000	\$0	\$0	\$0	\$115,000
BR	U	\$0	\$0	\$0	\$0	\$0	\$115,000	\$0	\$115,000
BR	C	\$0	\$0	\$0	\$0	\$0	\$0	\$575,000	\$575,000
		\$0	\$170,000	\$0	\$115,000	\$0	\$115,000	\$575,000	\$975,000

Item#: 8-4314.00 **Parent#:** 8-4314.00 **Length:** **Description:** INSTALL GUARDRAIL ON KY-1229 IN ROCKCASTLE COUNTY
Plan Year: 2020 **Parent Year:** 2020 0.480 **Type of Work:** SAF-GUARDRAIL(P)
Rockcastle KY-1229 From MP 1.580 To 2.060

FUND	PHASE	2020	2021	2022	2023	2024	2025	2026	Phase Total
GR	C	\$0	\$0	\$0	\$0	\$102,000	\$0	\$0	\$102,000
		\$0	\$0	\$0	\$0	\$102,000	\$0	\$0	\$102,000

Item#: 8-8952.00 **Parent#:** 8-8952.00 **Length:** **Description:** IMPROVE KY-461 FROM US-150 TO THE EXISTING FOUR LANE APPROACH AT US-25. (16CCN)(18CCR) (2020CCR)
Plan Year: 2016 **Parent Year:** 2016 2.404 **Type of Work:** RECONSTRUCTION(O)
Rockcastle KY-461 From MP 7.000 To 9.404

FUND	PHASE	2020	2021	2022	2023	2024	2025	2026	Phase Total
FED	U	\$0	\$0	\$3,350,000	\$0	\$0	\$0	\$0	\$3,350,000
FED	C	\$0	\$0	\$0	\$0	\$10,000,000	\$9,470,000	\$0	\$19,470,000
		\$0	\$0	\$3,350,000	\$0	\$10,000,000	\$9,470,000	\$0	\$22,820,000

**KENTUCKY TRANSPORTATION CABINET
SIX YEAR HIGHWAY PLAN
FY - 2020 THRU FY - 2026**

Item#: 8-20005.00 **Parent#:** 8-20005.00 **Length:** **Description:** ADDRESS PAVEMENT CONDITION
Plan Year: 2018 **Parent Year:** 2018 **6.648** **Type of Work:** AM-PAVEMENT (PRI)(P)
Rockcastle US-25 From MP 20.404 To 27.052

FUND	PHASE	2020	2021	2022	2023	2024	2025	2026	Phase Total
PM	D	\$0	\$325,000	\$0	\$0	\$0	\$0	\$0	\$325,000
PM	C	\$0	\$3,250,000	\$0	\$0	\$0	\$0	\$0	\$3,250,000
		\$0	\$3,575,000	\$0	\$0	\$0	\$0	\$0	\$3,575,000

Item#: 8-80106.00 **Parent#:** 8-80106.00 **Length:** **Description:** ADDRESS SAFETY, MOBILITY, AND CONGESTION WITH ACCESS AMANGEMENT ALONG
Plan Year: 2020 **Parent Year:** 2020 **0.648** **Type of Work:** US-25 (RICHMOND ST) FROM THE US 25/US 461 INTERSECTION TO I 75 (2020CCN)
Rockcastle US-25 From MP 15.018 To 15.666 **CONGESTION MITIGTN(O)**

FUND	PHASE	2020	2021	2022	2023	2024	2025	2026	Phase Total
SPP	D	\$0	\$0	\$0	\$1,100,000	\$0	\$0	\$0	\$1,100,000
SPP	R	\$0	\$0	\$0	\$0	\$1,160,000	\$0	\$0	\$1,160,000
SPP	U	\$0	\$0	\$0	\$0	\$0	\$1,170,000	\$0	\$1,170,000
SPP	C	\$0	\$0	\$0	\$0	\$0	\$0	\$5,500,000	\$5,500,000
		\$0	\$0	\$0	\$1,100,000	\$1,160,000	\$1,170,000	\$5,500,000	\$8,930,000

Item#: 8-80107.00 **Parent#:** 8-80107.00 **Length:** **Description:** US 25 FROM I 75 EXIT 62 NORTHERLY TO MP 17.3 - PLANNING STUDY TO ADDRESS
Plan Year: 2020 **Parent Year:** 2020 **1.390** **Type of Work:** ECONOMIC DEVELOPMENT (2020CCN)
Rockcastle US-25 From MP 15.910 To 17.300 **PLANNING-OKI(O)**

FUND	PHASE	2020	2021	2022	2023	2024	2025	2026	Phase Total
SPP	P	\$0	\$0	\$0	\$300,000	\$0	\$0	\$0	\$300,000
		\$0	\$0	\$0	\$300,000	\$0	\$0	\$0	\$300,000

Item#: 9-204.00 **Parent#:** 9-204.00 **Length:** **Description:** IMPROVE KY-32 FROM PARK HILLS DRIVE TO VIKING DRIVE NORTH. (12CCR)(18CCR)
Plan Year: 2012 **Parent Year:** 2012 **1.922** **Type of Work:** (2020CCR)
Rowan KY-32 From MP 2.235 To 4.157 **RECONSTRUCTION(O)**

FUND	PHASE	2020	2021	2022	2023	2024	2025	2026	Phase Total
SPP	R	\$0	\$2,630,000	\$0	\$0	\$0	\$0	\$0	\$2,630,000
SPP	U	\$0	\$0	\$2,025,000	\$0	\$0	\$0	\$0	\$2,025,000
SPP	C	\$0	\$0	\$0	\$5,000,000	\$10,000,000	\$7,500,000	\$0	\$22,500,000
		\$0	\$2,630,000	\$2,025,000	\$5,000,000	\$10,000,000	\$7,500,000	\$0	\$27,155,000

KENTUCKY TRANSPORTATION CABINET
SIX YEAR HIGHWAY PLAN
FY - 2020 THRU FY - 2026

Item#: 9-4311.00 **Parent#:** 9-4311.00 **Length** **Description:** INSTALL GUARDRAIL ON US-60 IN ROWAN COUNTY
Plan Year: 2020 **Parent Year:** 2020 0.080 **Type of Work:** SAF-GUARDRAIL(P)
Rowan US-60 From MP 11.300 To 11.380

FUND	PHASE	2020	2021	2022	2023	2024	2025	2026	Phase Total
GR	C	\$0	\$17,000	\$0	\$0	\$0	\$0	\$0	\$17,000
		\$0	\$17,000	\$0	\$0	\$0	\$0	\$0	\$17,000

Item#: 9-4312.00 **Parent#:** 9-4312.00 **Length** **Description:** INSTALL GUARDRAIL ON US-60 IN ROWAN COUNTY
Plan Year: 2020 **Parent Year:** 2020 0.010 **Type of Work:** SAF-GUARDRAIL(P)
Rowan US-60 From MP 10.100 To 10.110

FUND	PHASE	2020	2021	2022	2023	2024	2025	2026	Phase Total
GR	C	\$0	\$0	\$0	\$3,000	\$0	\$0	\$0	\$3,000
		\$0	\$0	\$0	\$3,000	\$0	\$0	\$0	\$3,000

Item#: 9-4315.00 **Parent#:** 9-4315.00 **Length** **Description:** INSTALL GUARDRAIL ON US-60 IN ROWAN COUNTY
Plan Year: 2020 **Parent Year:** 2020 0.360 **Type of Work:** SAF-GUARDRAIL(P)
Rowan US-60 From MP 12.030 To 12.390

FUND	PHASE	2020	2021	2022	2023	2024	2025	2026	Phase Total
GR	C	\$0	\$0	\$0	\$0	\$76,000	\$0	\$0	\$76,000
		\$0	\$0	\$0	\$0	\$76,000	\$0	\$0	\$76,000

Item#: 9-4319.00 **Parent#:** 9-4319.00 **Length** **Description:** INSTALL GUARDRAIL ON KY-3319 IN ROWAN COUNTY
Plan Year: 2020 **Parent Year:** 2020 0.240 **Type of Work:** SAF-GUARDRAIL(P)
Rowan KY-3319 From MP 1.310 To 1.550

FUND	PHASE	2020	2021	2022	2023	2024	2025	2026	Phase Total
GR	C	\$0	\$0	\$0	\$0	\$50,000	\$0	\$0	\$50,000
		\$0	\$0	\$0	\$0	\$50,000	\$0	\$0	\$50,000

Item#: 9-4320.00 **Parent#:** 9-4320.00 **Length** **Description:** INSTALL GUARDRAIL ON US-60 IN ROWAN COUNTY
Plan Year: 2020 **Parent Year:** 2020 0.010 **Type of Work:** SAF-GUARDRAIL(P)
Rowan US-60 From MP 10.070 To 10.080

FUND	PHASE	2020	2021	2022	2023	2024	2025	2026	Phase Total
GR	C	\$0	\$0	\$0	\$0	\$3,000	\$0	\$0	\$3,000
		\$0	\$0	\$0	\$0	\$3,000	\$0	\$0	\$3,000

**KENTUCKY TRANSPORTATION CABINET
SIX YEAR HIGHWAY PLAN
FY - 2020 THRU FY - 2026**

Item#: 9-4321.00 **Parent#:** 9-4321.00 **Length** **Description:** INSTALL GUARDRAIL ON US-60 IN ROWAN COUNTY
Plan Year: 2020 **Parent Year:** 2020 **0.150** **Type of Work:** SAF-GUARDRAIL(P)
Rowan US-60 From MP 11.470 To 11.620

FUND	PHASE	2020	2021	2022	2023	2024	2025	2026	Phase Total
GR	C	\$0	\$0	\$0	\$0	\$32,000	\$0	\$0	\$32,000
		\$0	\$0	\$0	\$0	\$32,000	\$0	\$0	\$32,000

Item#: 9-4334.00 **Parent#:** 9-4334.00 **Length** **Description:** INSTALL GUARDRAIL ON US-60 IN ROWAN COUNTY
Plan Year: 2020 **Parent Year:** 2020 **0.370** **Type of Work:** SAF-GUARDRAIL(P)
Rowan US-60 From MP 10.310 To 10.680

FUND	PHASE	2020	2021	2022	2023	2024	2025	2026	Phase Total
GR	C	\$0	\$78,000	\$0	\$0	\$0	\$0	\$0	\$78,000
		\$0	\$78,000	\$0	\$0	\$0	\$0	\$0	\$78,000

Item#: 9-4337.00 **Parent#:** 9-4337.00 **Length** **Description:** INSTALL GUARDRAIL ON US-60 IN ROWAN COUNTY
Plan Year: 2020 **Parent Year:** 2020 **0.010** **Type of Work:** SAF-GUARDRAIL(P)
Rowan US-60 From MP 13.710 To 13.720

FUND	PHASE	2020	2021	2022	2023	2024	2025	2026	Phase Total
GR	C	\$0	\$4,000	\$0	\$0	\$0	\$0	\$0	\$4,000
		\$0	\$4,000	\$0	\$0	\$0	\$0	\$0	\$4,000

Item#: 9-8401.00 **Parent#:** 9-8401.00 **Length** **Description:** RECONSTRUCT US-60 FROM WEST OF GLENWOOD HOLLOW ROAD TO EAST OF KY-3296. THE PROJECT SHALL INCLUDE 12' LANES, WIDE PAVED SHOULDERS, UNOBSTRUCTED CLEAR ZONES, FLATTER VERTICAL GRADES, AND GENTLY HORIZONTAL CURVES. (08CCN)(12CCR)(14CCR)(18CCN) (2020CCR)
Plan Year: 2008 **Parent Year:** 2008 **1.512** **Type of Work:** SAFETY(P)
Rowan US-60 From MP 16.000 To 17.112
Carter US-60 From MP 0.000 To 0.400

FUND	PHASE	2020	2021	2022	2023	2024	2025	2026	Phase Total
SPP	R	\$0	\$0	\$0	\$1,870,000	\$0	\$0	\$0	\$1,870,000
SPP	U	\$0	\$0	\$0	\$1,690,000	\$0	\$0	\$0	\$1,690,000
SPP	C	\$0	\$0	\$0	\$0	\$0	\$0	\$12,190,000	\$12,190,000
		\$0	\$0	\$0	\$3,560,000	\$0	\$0	\$12,190,000	\$15,750,000

**KENTUCKY TRANSPORTATION CABINET
SIX YEAR HIGHWAY PLAN
FY - 2020 THRU FY - 2026**

Item#: 9-8406.00 **Parent#:** 9-8406.00 **Length:** 8.300 **Description:** IMPROVE SAFETY AND CONNECTIVITY AND REDUCE CONGESTION ON KY-377 FROM KY-32 TO NORTH OF KY-799. (08CCN)(10CCR)(16CCR)(18CCR) (2020CCR)
Plan Year: 2008 **Parent Year:** 2008 **Type of Work:** RECONSTRUCTION(O)

Rowan KY-377 From MP 0.000 To 8.300

FUND	PHASE	2020	2021	2022	2023	2024	2025	2026	Phase Total
FED	R	\$0	\$2,600,000	\$0	\$0	\$0	\$0	\$0	\$2,600,000
SPP	U	\$0	\$0	\$7,700,000	\$0	\$0	\$0	\$0	\$7,700,000
FED	C	\$0	\$0	\$0	\$9,100,000	\$0	\$0	\$0	\$9,100,000
		\$0	\$2,600,000	\$7,700,000	\$9,100,000	\$0	\$0	\$0	\$19,400,000

Item#: 9-8914.00 **Parent#:** 9-8914.00 **Length:** 0.008 **Description:** ADDRESS DEFICIENCIES OF BRIDGE ON LITTLE PERRY ROAD OVER TRIPLETT CREEK. (16CCN)
Plan Year: 2016 **Parent Year:** 2016 **Type of Work:** AM-BRIDGE (P)

Rowan CR-1025 From MP 0.081 To 0.089

FUND	PHASE	2020	2021	2022	2023	2024	2025	2026	Phase Total
BR	C	\$700,000	\$0	\$0	\$0	\$0	\$0	\$0	\$700,000
		\$700,000	\$0	\$0	\$0	\$0	\$0	\$0	\$700,000

Item#: 9-8915.00 **Parent#:** 9-8915.00 **Length:** 2.313 **Description:** WIDEN KY 801 FROM NEAR MMRC REGIONAL PARK TO KY 158 IN FLEMING CO. (16CCN) (18CCN) (2020CCR)
Plan Year: 2016 **Parent Year:** 2016 **Type of Work:** MAJOR WIDENING(O)

Rowan KY-801 From MP 15.610 To 17.011

Fleming KY-801 From MP 0.000 To 0.912

FUND	PHASE	2020	2021	2022	2023	2024	2025	2026	Phase Total
FED	D	\$0	\$1,560,000	\$0	\$0	\$0	\$0	\$0	\$1,560,000
FED	R	\$0	\$0	\$0	\$2,320,000	\$0	\$0	\$0	\$2,320,000
FED	U	\$0	\$0	\$0	\$0	\$1,130,000	\$0	\$0	\$1,130,000
FED	C	\$0	\$0	\$0	\$0	\$0	\$7,000,000	\$8,210,000	\$15,210,000
		\$0	\$1,560,000	\$0	\$2,320,000	\$1,130,000	\$7,000,000	\$8,210,000	\$20,220,000

Item#: 9-20012.00 **Parent#:** 9-20012.00 **Length:** 5.795 **Description:** ADDRESS PAVEMENT CONDITION OF I-064 BOTH DIRECTION(S) FROM MILEPOINT 128.96 TO MILEPOINT 134.75
Plan Year: 2018 **Parent Year:** 2018 **Type of Work:** AM-PAVEMENT (INT)(P)

Rowan I-64 From MP 128.955 To 134.750

FUND	PHASE	2020	2021	2022	2023	2024	2025	2026	Phase Total
PM	D	\$0	\$0	\$0	\$475,000	\$0	\$0	\$0	\$475,000
PM	C	\$0	\$0	\$0	\$0	\$4,750,000	\$0	\$0	\$4,750,000
		\$0	\$0	\$0	\$475,000	\$4,750,000	\$0	\$0	\$5,225,000

KENTUCKY TRANSPORTATION CABINET
SIX YEAR HIGHWAY PLAN
FY - 2020 THRU FY - 2026

Item#: 9-20014.00 **Parent#:** 9-20014.00 **Length:** 6.450 **Description:** ADDRESS PAVEMENT CONDITION OF I-064 BOTH DIRECTION(S) FROM MILEPOINT 141.5 TO MILEPOINT 147.95
Plan Year: 2018 **Parent Year:** 2018 **Type of Work:** AM-PAVEMENT (INT)(P)

Rowan I-64 From MP 141.500 To 147.950

FUND	PHASE	2020	2021	2022	2023	2024	2025	2026	Phase Total
PM	D	\$0	\$0	\$0	\$0	\$0	\$525,000	\$0	\$525,000
PM	C	\$0	\$0	\$0	\$0	\$0	\$0	\$5,250,000	\$5,250,000
		\$0	\$0	\$0	\$0	\$0	\$525,000	\$5,250,000	\$5,775,000

Item#: 9-80100.00 **Parent#:** 9-80100.00 **Length:** 0.016 **Description:** ADDRESS DEFICIENCIES ON CIMMARON RD BRIDGE (2020CCN)
Plan Year: 2020 **Parent Year:** 2020 **Type of Work:** RECONSTRUCTION(O)

Rowan CR-1317 From MP 0.103 To 0.119

FUND	PHASE	2020	2021	2022	2023	2024	2025	2026	Phase Total
BR	D	\$0	\$350,000	\$0	\$0	\$0	\$0	\$0	\$350,000
BR	R	\$0	\$0	\$50,000	\$0	\$0	\$0	\$0	\$50,000
BR	U	\$0	\$0	\$50,000	\$0	\$0	\$0	\$0	\$50,000
BR	C	\$0	\$0	\$400,000	\$0	\$0	\$0	\$0	\$400,000
		\$0	\$350,000	\$500,000	\$0	\$0	\$0	\$0	\$850,000

Item#: 9-80108.00 **Parent#:** 9-80108.00 **Length:** 0.250 **Description:** WIDEN AND SOFTEN CURVE ON CS 1206 (BRATTON BRANCH RD) AT WALMART (2020CCN)
Plan Year: 2020 **Parent Year:** 2020 **Type of Work:** SAFETY(P)

Rowan CR-1391 From MP 0.000 To 0.250

FUND	PHASE	2020	2021	2022	2023	2024	2025	2026	Phase Total
SPP	C	\$0	\$0	\$150,000	\$0	\$0	\$0	\$0	\$150,000
		\$0	\$0	\$150,000	\$0	\$0	\$0	\$0	\$150,000

Item#: 8-8601.21 **Parent#:** 8-8601.21 **Length:** 2.500 **Description:** RELOCATE US-127 FROM EAST OF THE KY-1730 AND MANNTOWN RD INTERSECTION, AND EXTENDING NORTHERLY TO NORTH BANK OF CUMBERLAND RIVER (SEE 8-108&8-115 FOR PE/PH.2)(12CCR)(14CCR)
Plan Year: 2012 **Parent Year:** 2012 **Type of Work:** RELOCATION(O)

Russell US-127 From MP 0.000 To 2.500

FUND	PHASE	2020	2021	2022	2023	2024	2025	2026	Phase Total
FED	C	\$0	\$25,880,000	\$0	\$0	\$0	\$0	\$0	\$25,880,000
		\$0	\$25,880,000	\$0	\$0	\$0	\$0	\$0	\$25,880,000

**KENTUCKY TRANSPORTATION CABINET
SIX YEAR HIGHWAY PLAN
FY - 2020 THRU FY - 2026**

Item#: 7-20019.00 **Parent#:** 7-20019.00 **Length:** Description: ADDRESS PAVEMENT CONDITION OF I-075 BOTH DIRECTION(S) FROM MILEPOINT
Plan Year: 2018 **Parent Year:** 2018 0.325 120.792 TO MILEPOINT 121.117
Type of Work: AM-PAVEMENT (INT)(P)

Scott I-75 From MP 120.792 To 121.117

FUND	PHASE	2020	2021	2022	2023	2024	2025	2026	Phase Total
PM	D	\$40,000	\$0	\$0	\$0	\$0	\$0	\$0	\$40,000
PM	C	\$400,000	\$0	\$0	\$0	\$0	\$0	\$0	\$400,000
		\$440,000	\$0	\$0	\$0	\$0	\$0	\$0	\$440,000

Item#: 7-20021.00 **Parent#:** 7-20021.00 **Length:** Description: ADDRESS PAVEMENT CONDITION OF I-075 BOTH DIRECTION(S) FROM MILEPOINT
Plan Year: 2018 **Parent Year:** 2018 4.815 138.424 TO MILEPOINT 143.24
Type of Work: AM-PAVEMENT (INT)(P)

Scott I-75 From MP 138.424 To 143.239

FUND	PHASE	2020	2021	2022	2023	2024	2025	2026	Phase Total
PM	D	\$0	\$0	\$0	\$0	\$575,000	\$0	\$0	\$575,000
PM	C	\$0	\$0	\$0	\$0	\$0	\$5,750,000	\$0	\$5,750,000
		\$0	\$0	\$0	\$0	\$575,000	\$5,750,000	\$0	\$6,325,000

Item#: 7-80102.00 **Parent#:** 7-80102.00 **Length:** Description: IMPROVE CAPACITY AND ACCESS ON KY 2906 FROM US 460 TO US 62 (2020CCN)
Plan Year: 2020 **Parent Year:** 2020 1.118 **Type of Work:** CONGESTION MITIGTN(O)

Scott KY-2906 From MP 0.000 To 1.118

FUND	PHASE	2020	2021	2022	2023	2024	2025	2026	Phase Total
SPP	D	\$811,000	\$0	\$0	\$0	\$0	\$0	\$0	\$811,000
SPP	R	\$0	\$1,158,000	\$0	\$0	\$0	\$0	\$0	\$1,158,000
SPP	U	\$0	\$0	\$0	\$1,406,000	\$0	\$0	\$0	\$1,406,000
SPP	C	\$0	\$0	\$0	\$0	\$8,517,000	\$0	\$0	\$8,517,000
		\$811,000	\$1,158,000	\$0	\$1,406,000	\$8,517,000	\$0	\$0	\$11,892,000

Item#: 7-80104.00 **Parent#:** 7-80104.00 **Length:** Description: IMPROVE US 460 FROM RUSSELL CAVE RD TO I 75 (2ND PART OF 7-8705) (2020CCN)
Plan Year: 2020 **Parent Year:** 2020 7.831 **Type of Work:** RECONSTRUCTION(O)

Scott US-460 From MP 11.221 To 17.658

Bourbon US-460 From MP 0.000 To 1.394

FUND	PHASE	2020	2021	2022	2023	2024	2025	2026	Phase Total
SPP	R	\$0	\$0	\$8,000,000	\$0	\$0	\$0	\$0	\$8,000,000
SPP	U	\$0	\$0	\$0	\$7,000,000	\$0	\$0	\$0	\$7,000,000
SPP	C	\$0	\$0	\$0	\$0	\$15,000,000	\$0	\$0	\$15,000,000
		\$0	\$0	\$8,000,000	\$7,000,000	\$15,000,000	\$0	\$0	\$30,000,000

**KENTUCKY TRANSPORTATION CABINET
SIX YEAR HIGHWAY PLAN
FY - 2020 THRU FY - 2026**

Item#: 5-65.40 **Parent#:** 5-65.20 **Length:** 3.600 **Description:** WIDEN I-64 TO 6-LANES FROM 0.458 MILE EAST OF THE KY-55 INTERCHANGE TO THE KY-1790 UNDERPASS. (2006BOPC)
Plan Year: 2018 **Parent Year:** 2006 **Type of Work:** MAJOR WIDENING(O)

Shelby I-64 From MP 32.300 To 35.900

FUND	PHASE	2020	2021	2022	2023	2024	2025	2026	Phase Total
FED	U	\$0	\$0	\$2,000,000	\$0	\$0	\$0	\$0	\$2,000,000
FED	C	\$0	\$0	\$0	\$0	\$78,000,000	\$0	\$0	\$78,000,000
		\$0	\$0	\$2,000,000	\$0	\$78,000,000	\$0	\$0	\$80,000,000

Item#: 5-2035.40 **Parent#:** 5-2035.02 **Length:** 4.370 **Description:** WIDEN I-64 TO 6 LANES FROM KY-395 TO KY-151. (2004BOPC)(DESIGN FUNDING COVERS 5-2035.70 SECTION ALSO)
Plan Year: 2006 **Parent Year:** 2006 **Type of Work:** MAJOR WIDENING(O)

Shelby I-64 From MP 43.330 To 46.303
Franklin I-64 From MP 46.303 To 47.700

FUND	PHASE	2020	2021	2022	2023	2024	2025	2026	Phase Total
FED	R	\$0	\$0	\$0	\$0	\$100,000	\$0	\$0	\$100,000
FED	U	\$0	\$0	\$0	\$0	\$100,000	\$0	\$0	\$100,000
FED	C	\$0	\$0	\$0	\$0	\$0	\$62,000,000	\$0	\$62,000,000
		\$0	\$0	\$0	\$0	\$200,000	\$62,000,000	\$0	\$62,200,000

Item#: 5-8511.00 **Parent#:** Length: 1.942 **Description:** WIDEN KY-53 TO FOUR LANES FROM I-64 TO US-60.(08CCN)(10CCN) (12CCR)(14CCR) (16CCR)(18CCR) (2020CCR)
Plan Year: 2008 **Parent Year:** 2008 **Type of Work:** RECONSTRUCTION(O)

Shelby KY-53 From MP 6.064 To 8.006

FUND	PHASE	2020	2021	2022	2023	2024	2025	2026	Phase Total
FED	C	\$11,700,000	\$0	\$0	\$0	\$0	\$0	\$0	\$11,700,000
		\$11,700,000	\$0	\$0	\$0	\$0	\$0	\$0	\$11,700,000

Item#: 5-8713.00 **Parent#:** 5-8713.00 **Length:** 1.378 **Description:** CONSTRUCT A THIRD LANE ON US-60 FROM THE MASONIC HOME TO ROCKET LANE. (12CCN)(14CCR) (2020CCR)
Plan Year: 2012 **Parent Year:** 2012 **Type of Work:** RECONSTRUCTION(O)

Shelby US-60 From MP 11.500 To 12.878

FUND	PHASE	2020	2021	2022	2023	2024	2025	2026	Phase Total
SPP	C	\$0	\$0	\$2,170,000	\$0	\$0	\$0	\$0	\$2,170,000
		\$0	\$0	\$2,170,000	\$0	\$0	\$0	\$0	\$2,170,000

KENTUCKY TRANSPORTATION CABINET
SIX YEAR HIGHWAY PLAN
FY - 2020 THRU FY - 2026

Item#: 5-10024.00 **Parent#:** 5-10024.00 **Length:** **Description:** ADDRESS DEFICIENCIES OF MOODY PIKE BRIDGE OVER FOX RUN CREEK. (106C00004N)
Plan Year: 2018 **Parent Year:** 2018 0.004 **Type of Work:** AM-BRIDGE (P)
Shelby CR-1007 From MP 1.394 To 1.398

FUND	PHASE	2020	2021	2022	2023	2024	2025	2026	Phase Total
BR	D	\$60,000	\$0	\$0	\$0	\$0	\$0	\$0	\$60,000
BR	C	\$310,000	\$0	\$0	\$0	\$0	\$0	\$0	\$310,000
		\$370,000	\$0	\$0	\$0	\$0	\$0	\$0	\$370,000

Item#: 5-10025.00 **Parent#:** 5-10025.00 **Length:** **Description:** ADDRESS DEFICIENCIES OF CLORE JACKSON RD BRIDGE OVER FOX RUN CREEK.
Plan Year: 2018 **Parent Year:** 2018 0.012 (106C00007N)
Shelby CR-1009 From MP 2.738 To 2.750 **Type of Work:** AM-BRIDGE (P)

FUND	PHASE	2020	2021	2022	2023	2024	2025	2026	Phase Total
BR	D	\$160,000	\$0	\$0	\$0	\$0	\$0	\$0	\$160,000
BR	C	\$590,000	\$0	\$0	\$0	\$0	\$0	\$0	\$590,000
		\$750,000	\$0	\$0	\$0	\$0	\$0	\$0	\$750,000

Item#: 5-20033.00 **Parent#:** 5-20033.00 **Length:** **Description:** ADDRESS PAVEMENT CONDITION OF I-064 BOTH DIRECTION(S) FROM MILEPOINT 38.18
Plan Year: 2018 **Parent Year:** 2018 5.150 (38 NON-CARDINAL) TO MILEPOINT 43.33 (43.892 NON-CARDINAL) (2020CCR)
Shelby I-64 From MP 38.180 To 43.330 **Type of Work:** AM-PAVEMENT (INT)(P)

FUND	PHASE	2020	2021	2022	2023	2024	2025	2026	Phase Total
PM	D	\$0	\$775,000	\$0	\$0	\$0	\$0	\$0	\$775,000
PM	C	\$0	\$0	\$3,250,000	\$3,500,000	\$0	\$0	\$0	\$6,750,000
		\$0	\$775,000	\$3,250,000	\$3,500,000	\$0	\$0	\$0	\$7,525,000

Item#: 5-20040.00 **Parent#:** 5-20040.00 **Length:** **Description:** ADDRESS PAVEMENT CONDITION ON KY-53 FROM MILEPOINT 8.01 TO MILEPOINT 13.79
Plan Year: 2018 **Parent Year:** 2018 5.780 **Type of Work:** AM-PAVEMENT (PRI)(P)
Shelby KY-53 From MP 8.010 To 13.790

FUND	PHASE	2020	2021	2022	2023	2024	2025	2026	Phase Total
PM	C	\$0	\$0	\$0	\$900,000	\$0	\$0	\$0	\$900,000
		\$0	\$0	\$0	\$900,000	\$0	\$0	\$0	\$900,000

**KENTUCKY TRANSPORTATION CABINET
SIX YEAR HIGHWAY PLAN
FY - 2020 THRU FY - 2026**

Item#: 5-80004.00 **Parent#:** 5-80004.00 **Length:** 0.100 **Description:** FOUR RIGHT TURNING LANES AT THE INTERSECTION OF KY 55X AND KY 43 AND TWO LEFT TURNING LANES FROM KY 55X ONTO KY 43.(18CCN) (2020CCR)
Plan Year: 2018 **Parent Year:** 2018
Type of Work: SAFETY(P)

Shelby KY-55-X From MP 1.200 To 1.300

FUND	PHASE	2020	2021	2022	2023	2024	2025	2026	Phase Total
SPP	D	\$150,000	\$0	\$0	\$0	\$0	\$0	\$0	\$150,000
SPP	R	\$0	\$30,000	\$0	\$0	\$0	\$0	\$0	\$30,000
SPP	U	\$0	\$30,000	\$0	\$0	\$0	\$0	\$0	\$30,000
SPP	C	\$0	\$520,000	\$0	\$0	\$0	\$0	\$0	\$520,000
		\$150,000	\$580,000	\$0	\$0	\$0	\$0	\$0	\$730,000

Item#: 5-80102.00 **Parent#:** 5-80102.00 **Length:** 0.034 **Description:** BRIDGE RESTORATION ON BURKS BRANCH ROAD OVER CLEAR CREEK (2020CCN)
Plan Year: 2020 **Parent Year:** 2020
Type of Work: BRIDGE REHAB(P)

Shelby CS-1266 From MP 0.009 To 0.043

FUND	PHASE	2020	2021	2022	2023	2024	2025	2026	Phase Total
BR	C	\$0	\$135,000	\$0	\$0	\$0	\$0	\$0	\$135,000
		\$0	\$135,000	\$0	\$0	\$0	\$0	\$0	\$135,000

Item#: 5-80104.00 **Parent#:** 5-80104.00 **Length:** 0.012 **Description:** COMPLETE REPAIRS OF THE BRIDGE OVER THE CSX RAILROAD (2020CCN)
Plan Year: 2020 **Parent Year:** 2020
Type of Work: BRIDGE REHAB(P)

Shelby KY-12 From MP 5.810 To 5.822

FUND	PHASE	2020	2021	2022	2023	2024	2025	2026	Phase Total
BR	D	\$0	\$50,000	\$0	\$0	\$0	\$0	\$0	\$50,000
BR	C	\$0	\$0	\$473,200	\$0	\$0	\$0	\$0	\$473,200
		\$0	\$50,000	\$473,200	\$0	\$0	\$0	\$0	\$523,200

Item#: 3-8810.00 **Parent#:** 3-8810.00 **Length:** **Description:** INDUSTRIAL ACCESS ROAD IMPROVEMENTS IN HENDERSON INDUSTRIAL PARK.
Plan Year: 2014 **Parent Year:** 2014 (14CCN)(16CCR)(18CCN) (2020CCR)
Type of Work: NEW ROUTE(O)

Simpson PF-9999 From MP To
Simpson CO- From MP To

FUND	PHASE	2020	2021	2022	2023	2024	2025	2026	Phase Total
SPP	C	\$0	\$0	\$300,000	\$0	\$0	\$0	\$0	\$300,000
		\$0	\$0	\$300,000	\$0	\$0	\$0	\$0	\$300,000

**KENTUCKY TRANSPORTATION CABINET
SIX YEAR HIGHWAY PLAN
FY - 2020 THRU FY - 2026**

Item#: 3-8855.00 **Parent#:** 3-8855.00 **Length** **Description:** IMPROVE KY-1008 FROM KY-73 TO NORTH FRANKLIN STREET. (14CCN)
Plan Year: 2014 **Parent Year:** 2014 0.645 **Type of Work:** MAJOR WIDENING(O)
Simpson KY-1008 From MP 3.688 To 4.333

FUND	PHASE	2020	2021	2022	2023	2024	2025	2026	Phase Total
SPP	R	\$0	\$0	\$0	\$1,790,000	\$0	\$0	\$0	\$1,790,000
SPP	U	\$0	\$0	\$0	\$0	\$2,150,000	\$0	\$0	\$2,150,000
SPP	C	\$0	\$0	\$0	\$0	\$0	\$0	\$3,070,000	\$3,070,000
		\$0	\$0	\$0	\$1,790,000	\$2,150,000	\$0	\$3,070,000	\$7,010,000

Item#: 3-8856.00 **Parent#:** 3-8856.00 **Length** **Description:** IMPROVE US-31W FROM KY-1008 TO KY-621. (14CCN)(16CCR) (2020CCR)
Plan Year: 2014 **Parent Year:** 2014 2.322 **Type of Work:** MAJOR WIDENING(O)
Simpson US-31-W From MP 8.477 To 10.799

FUND	PHASE	2020	2021	2022	2023	2024	2025	2026	Phase Total
FED	D	\$0	\$0	\$1,560,000	\$0	\$0	\$0	\$0	\$1,560,000
FED	R	\$0	\$0	\$0	\$0	\$1,740,000	\$0	\$0	\$1,740,000
FED	U	\$0	\$0	\$0	\$0	\$0	\$4,870,000	\$0	\$4,870,000
FED	C	\$0	\$0	\$0	\$0	\$0	\$0	\$12,660,000	\$12,660,000
		\$0	\$0	\$1,560,000	\$0	\$1,740,000	\$4,870,000	\$12,660,000	\$20,830,000

Item#: 3-20014.00 **Parent#:** 3-20014.00 **Length** **Description:** ADDRESS PAVEMENT CONDITION OF I-065 BOTH DIRECTION(S) FROM MILEPOINT 0 TO
Plan Year: 2018 **Parent Year:** 2018 13.711 **Type of Work:** AM-PAVEMENT (INT)(P)
Simpson I-65 From MP 0.000 To 13.711

FUND	PHASE	2020	2021	2022	2023	2024	2025	2026	Phase Total
PM	D	\$0	\$0	\$1,650,000	\$0	\$0	\$0	\$0	\$1,650,000
PM	C	\$0	\$0	\$0	\$8,250,000	\$8,250,000	\$0	\$0	\$16,500,000
		\$0	\$0	\$1,650,000	\$8,250,000	\$8,250,000	\$0	\$0	\$18,150,000

Item#: 3-80106.00 **Parent#:** 3-80106.00 **Length** **Description:** ADD A TURN LANE AT THE INTERSECTION OF KY 1008 AND US 31W (2020CCN)
Plan Year: 2020 **Parent Year:** 2020 0.000 **Type of Work:** CONGESTION MITIGTN(O)
Simpson KY-1008 From MP 0.000 To 0.000

FUND	PHASE	2020	2021	2022	2023	2024	2025	2026	Phase Total
SPP	D	\$0	\$250,000	\$0	\$0	\$0	\$0	\$0	\$250,000
SPP	R	\$0	\$0	\$350,000	\$0	\$0	\$0	\$0	\$350,000
SPP	U	\$0	\$0	\$300,000	\$0	\$0	\$0	\$0	\$300,000
SPP	C	\$0	\$0	\$0	\$1,000,000	\$0	\$0	\$0	\$1,000,000
		\$0	\$250,000	\$650,000	\$1,000,000	\$0	\$0	\$0	\$1,900,000

**KENTUCKY TRANSPORTATION CABINET
SIX YEAR HIGHWAY PLAN
FY - 2020 THRU FY - 2026**

Item#: 5-80150.00 **Parent#:** 5-80150.00 **Length** **Description:** REPLACE BRIDGE ON KY 1319 AT MP 1.970 (2020CCN)
Plan Year: 2020 **Parent Year:** 2020 0.022 **Type of Work:** BRIDGE REPLACEMENT(P)
Spencer KY-1319 From MP 1.960 To 1.982

FUND	PHASE	2020	2021	2022	2023	2024	2025	2026	Phase Total
BR	D	\$0	\$0	\$0	\$100,000	\$0	\$0	\$0	\$100,000
BR	R	\$0	\$0	\$0	\$10,000	\$0	\$0	\$0	\$10,000
BR	U	\$0	\$0	\$0	\$30,000	\$0	\$0	\$0	\$30,000
BR	C	\$0	\$0	\$0	\$0	\$1,107,000	\$0	\$0	\$1,107,000
		\$0	\$0	\$0	\$140,000	\$1,107,000	\$0	\$0	\$1,247,000

Item#: 4-142.30 **Parent#:** 4-142.10 **Length** **Description:** HEARTLAND PARKWAY: IMPROVE MOBILITY AND CONNECTIVITY VIA NEW
Plan Year: 2014 **Parent Year:** 2008 2.008 **Type of Work:** BRIDGE REPLACEMENT(P)
Taylor PF-9999 From MP To
Taylor CO- From MP To

FUND	PHASE	2020	2021	2022	2023	2024	2025	2026	Phase Total
FED	C	\$0	\$12,100,000	\$0	\$0	\$0	\$0	\$0	\$12,100,000
		\$0	\$12,100,000	\$0	\$0	\$0	\$0	\$0	\$12,100,000

Item#: 4-443.00 **Parent#:** 4-443.00 **Length** **Description:** IMPROVE SAFETY, ACCESS, GEOMETRICS AND DRAINAGE ON KY-70 IN
Plan Year: 2018 **Parent Year:** 2018 1.367 **Type of Work:** RECONSTRUCTION(O)
Taylor KY-70 From MP 0.000 To 1.367

FUND	PHASE	2020	2021	2022	2023	2024	2025	2026	Phase Total
FED	D	\$0	\$0	\$0	\$0	\$1,000,000	\$0	\$0	\$1,000,000
FED	R	\$0	\$0	\$0	\$0	\$0	\$0	\$2,000,000	\$2,000,000
FED	U	\$0	\$0	\$0	\$0	\$0	\$0	\$2,000,000	\$2,000,000
		\$0	\$0	\$0	\$0	\$1,000,000	\$0	\$4,000,000	\$5,000,000

Item#: 4-4309.00 **Parent#:** 4-4309.00 **Length** **Description:** INSTALL GUARDRAIL ON KY-3098 IN TAYLOR COUNTY
Plan Year: 2020 **Parent Year:** 2020 0.250 **Type of Work:** SAF-GUARDRAIL(P)
Taylor KY-3098 From MP 2.360 To 2.610

FUND	PHASE	2020	2021	2022	2023	2024	2025	2026	Phase Total
GR	C	\$0	\$0	\$55,000	\$0	\$0	\$0	\$0	\$55,000
		\$0	\$0	\$55,000	\$0	\$0	\$0	\$0	\$55,000

**KENTUCKY TRANSPORTATION CABINET
SIX YEAR HIGHWAY PLAN
FY - 2020 THRU FY - 2026**

Item#: 4-4320.00 **Parent#:** 4-4320.00 **Length:** Description: INSTALL GUARDRAIL ON KY-1061 IN TAYLOR COUNTY
Plan Year: 2020 **Parent Year:** 2020 **0.100** **Type of Work:** SAF-GUARDRAIL(P)
Taylor KY-1061 From MP 1.950 To 2.050

FUND	PHASE	2020	2021	2022	2023	2024	2025	2026	Phase Total
GR	C	\$0	\$22,000	\$0	\$0	\$0	\$0	\$0	\$22,000
		\$0	\$22,000	\$0	\$0	\$0	\$0	\$0	\$22,000

Item#: 4-80151.00 **Parent#:** 4-80151.00 **Length:** Description: ADDRESS SAFETY BY CONSTRUCTING A LEFT TURN LANE ON US 68 AT KRYSTAL MUSIC
Plan Year: 2020 **Parent Year:** 2020 **0.039** (2020CCN)
Taylor US-68 From MP 10.586 To 10.625 **Type of Work:** SAFETY(P)

FUND	PHASE	2020	2021	2022	2023	2024	2025	2026	Phase Total
SPP	D	\$0	\$0	\$0	\$0	\$75,000	\$0	\$0	\$75,000
SPP	C	\$0	\$0	\$0	\$0	\$0	\$250,000	\$0	\$250,000
		\$0	\$0	\$0	\$0	\$75,000	\$250,000	\$0	\$325,000

Item#: 3-8811.00 **Parent#:** 3-8811.00 **Length:** Description: RECONSTRUCT KY-181 (ELKTON ROAD) FROM US-79 (MP 0.000) TO NORTH OF
Plan Year: 2014 **Parent Year:** 2014 **0.400** INTERSECTION WITH US-41 (MP 0.214) TO INCLUDE A NEW INTERSECTION WITH KY-294.
Todd KY-181 From MP 0.000 To 0.400 (MP 0.000-0.400) (14CCN)(18CCN) **Type of Work:** RECONSTRUCTION(O)

FUND	PHASE	2020	2021	2022	2023	2024	2025	2026	Phase Total
FED	R	\$0	\$280,000	\$0	\$0	\$0	\$0	\$0	\$280,000
FED	U	\$0	\$730,000	\$0	\$0	\$0	\$0	\$0	\$730,000
FED	C	\$0	\$0	\$0	\$2,820,000	\$0	\$0	\$0	\$2,820,000
		\$0	\$1,010,000	\$0	\$2,820,000	\$0	\$0	\$0	\$3,830,000

Item#: 3-80001.00 **Parent#:** 3-80001.00 **Length:** Description: REDUCE CONGESTION AND IMPROVE MOBILITY ON US 79 FROM MP 0 TO 3 IN GUTHRIE
Plan Year: 2018 **Parent Year:** 2018 **3.000** INCLUDING WIDENING THE BRIDGE OVER CSX RAILROAD TO 4 LANES (FOR NOVELIS).
Todd US-79 From MP 0.000 To 3.000 (NEEDS PBFS) (2020CCR) **Type of Work:** MINOR WIDENING(O)

FUND	PHASE	2020	2021	2022	2023	2024	2025	2026	Phase Total
FED	D	\$0	\$150,000	\$0	\$0	\$0	\$0	\$0	\$150,000
FED	R	\$0	\$0	\$1,600,000	\$0	\$0	\$0	\$0	\$1,600,000
FED	U	\$0	\$0	\$0	\$5,150,000	\$0	\$0	\$0	\$5,150,000
FED	C	\$0	\$0	\$0	\$0	\$9,160,000	\$0	\$0	\$9,160,000
		\$0	\$150,000	\$1,600,000	\$5,150,000	\$9,160,000	\$0	\$0	\$16,060,000

KENTUCKY TRANSPORTATION CABINET
SIX YEAR HIGHWAY PLAN
FY - 2020 THRU FY - 2026

Item#: 3-80102.00 **Parent#:** 3-80102.00 **Length:** **Description:** REPLACE AND WIDEN BRIDGE TO 4 LANES ON US-79 AT MP 7.613 (BRIDGE OVER ELK FORK CREEK) (2020CCN)
Plan Year: 2020 **Parent Year:** 2020 0.032 **Type of Work:** MINOR WIDENING(O)

Todd US-79 From MP 7.597 To 7.629

FUND	PHASE	2020	2021	2022	2023	2024	2025	2026	Phase Total
SPP	D	\$0	\$375,000	\$0	\$0	\$0	\$0	\$0	\$375,000
SPP	R	\$0	\$0	\$600,000	\$0	\$0	\$0	\$0	\$600,000
SPP	U	\$0	\$0	\$300,000	\$0	\$0	\$0	\$0	\$300,000
SPP	C	\$0	\$0	\$0	\$2,500,000	\$0	\$0	\$0	\$2,500,000
		\$0	\$375,000	\$900,000	\$2,500,000	\$0	\$0	\$0	\$3,775,000

Item#: 1-1160.00 **Parent#:** 1-1160.00 **Length:** **Description:** ADDRESS DEFICIENCIES OF BRIDGE ON CR-1380 (0.014) OVER DYERS CREEK 111C00027N
Plan Year: 2016 **Parent Year:** 2016 0.006 **Type of Work:** AM-BRIDGE (P)

Trigg CR-1380 From MP 0.011 To 0.017

FUND	PHASE	2020	2021	2022	2023	2024	2025	2026	Phase Total
BR	D	\$160,000	\$0	\$0	\$0	\$0	\$0	\$0	\$160,000
BR	C	\$490,000	\$0	\$0	\$0	\$0	\$0	\$0	\$490,000
		\$650,000	\$0	\$0	\$0	\$0	\$0	\$0	\$650,000

Item#: 1-8951.00 **Parent#:** 1-8951.00 **Length:** **Description:** REALIGN KY 124 APPROACH TO KY 139 TO IMPROVE INTERSECTION ANGLE AND SIGHT DISTANCE. (16CCN)(18CCN) (2020CCR)
Plan Year: 2016 **Parent Year:** 2016 0.150 **Type of Work:** SAFETY(P)

Trigg KY-139 From MP 17.830 To 17.980

FUND	PHASE	2020	2021	2022	2023	2024	2025	2026	Phase Total
FED	D	\$0	\$200,000	\$0	\$0	\$0	\$0	\$0	\$200,000
FED	R	\$0	\$160,000	\$0	\$0	\$0	\$0	\$0	\$160,000
FED	U	\$0	\$160,000	\$0	\$0	\$0	\$0	\$0	\$160,000
FED	C	\$0	\$0	\$630,000	\$0	\$0	\$0	\$0	\$630,000
		\$0	\$520,000	\$630,000	\$0	\$0	\$0	\$0	\$1,150,000

**KENTUCKY TRANSPORTATION CABINET
SIX YEAR HIGHWAY PLAN
FY - 2020 THRU FY - 2026**

Item#: 3-110.30 **Parent#:** 3-110.00 **Length:** Description: IMPROVE KY 185 FROM 0.24 MILES SOUTH OF PRUITT ROAD TO 0.16 MILES SOUTH OF
Plan Year: 2020 **Parent Year:** 2000 1.810 KY 1320. (2018BOP)
Type of Work: RECONSTRUCTION(O)

Warren KY-185 From MP 6.540 To 8.350

FUND	PHASE	2020	2021	2022	2023	2024	2025	2026	Phase Total
FED	U	\$830,000	\$0	\$0	\$0	\$0	\$0	\$0	\$830,000
FED	C	\$0	\$8,530,000	\$0	\$0	\$0	\$0	\$0	\$8,530,000
		\$830,000	\$8,530,000	\$0	\$0	\$0	\$0	\$0	\$9,360,000

Item#: 3-110.40 **Parent#:** 3-110.00 **Length:** Description: IMPROVE KY 185 FROM 0.22 MILES NORTH OF THE AUSTIN RAYMER ROAD TO 0.08
Plan Year: 2020 **Parent Year:** 2000 1.000 MILES SOUTH OF THE BRIDGE OVER IVY CREEK. (2018BOP)
Type of Work: RECONSTRUCTION(O)

Warren KY-185 From MP 10.020 To 11.020

FUND	PHASE	2020	2021	2022	2023	2024	2025	2026	Phase Total
FED	U	\$300,000	\$0	\$0	\$0	\$0	\$0	\$0	\$300,000
FED	C	\$0	\$4,665,000	\$0	\$0	\$0	\$0	\$0	\$4,665,000
		\$300,000	\$4,665,000	\$0	\$0	\$0	\$0	\$0	\$4,965,000

Item#: 3-199.00 **Parent#:** 3-199.00 **Length:** Description: IMPROVE US-31W FROM SOUTH OF KY-242 TO DILLARD ROAD.(12CCR) (2020CCR)
Plan Year: 2012 **Parent Year:** 2012 2.600 **Type of Work:** MAJOR WIDENING(O)

Warren US-31-W From MP 4.100 To 6.700

FUND	PHASE	2020	2021	2022	2023	2024	2025	2026	Phase Total
FED	C	\$0	\$11,690,000	\$0	\$0	\$0	\$0	\$0	\$11,690,000
		\$0	\$11,690,000	\$0	\$0	\$0	\$0	\$0	\$11,690,000

Item#: 3-2042.20 **Parent#:** 3-2042.00 **Length:** Description: I-65 SPUR CORRIDOR: IMPROVE THE NATCHER PARKWAY/US-231 INTERCHANGE (EXIT
Plan Year: 2018 **Parent Year:** 2016 0.750 9) ON THE WEST SIDE OF BOWLING GREEN. (SEE ITEM NO. 3-202 FOR DESIGN)
Type of Work: I-CHANGE RECONST(O)

Warren I-165 From MP 7.100 To 7.850

FUND	PHASE	2020	2021	2022	2023	2024	2025	2026	Phase Total
FED	C	\$0	\$4,200,000	\$4,200,000	\$0	\$0	\$0	\$0	\$8,400,000
		\$0	\$4,200,000	\$4,200,000	\$0	\$0	\$0	\$0	\$8,400,000

**KENTUCKY TRANSPORTATION CABINET
SIX YEAR HIGHWAY PLAN
FY - 2020 THRU FY - 2026**

Item#: 3-4307.00 **Parent#:** 3-4307.00 **Length:** Description: INSTALL GUARDRAIL ON KY-234 IN WARREN COUNTY
Plan Year: 2020 **Parent Year:** 2020 **0.110** **Type of Work:** SAF-GUARDRAIL(P)
Warren KY-234 From MP 1.610 To 1.720

FUND	PHASE	2020	2021	2022	2023	2024	2025	2026	Phase Total
GR	C	\$0	\$0	\$25,000	\$0	\$0	\$0	\$0	\$25,000
		\$0	\$0	\$25,000	\$0	\$0	\$0	\$0	\$25,000

Item#: 3-8702.00 **Parent#:** 3-8702.00 **Length:** Description: IMPROVE US-231 FROM PASCOE BLVD. TO NORTH OF CAVE MILL ROAD. (12CCN)
Plan Year: 2012 **Parent Year:** 2012 **0.998** (2020CCR)
Warren US-231 From MP 9.455 To 10.453
Type of Work: MAJOR WIDENING(O)

FUND	PHASE	2020	2021	2022	2023	2024	2025	2026	Phase Total
FED	C	\$0	\$0	\$3,400,000	\$0	\$0	\$0	\$0	\$3,400,000
		\$0	\$0	\$3,400,000	\$0	\$0	\$0	\$0	\$3,400,000

Item#: 3-8818.00 **Parent#:** 3-8818.00 **Length:** Description: THREE SPRINGS ROAD EXTENSION FROM FLEALAND TO THE NATCHER PARKWAY
Plan Year: 2014 **Parent Year:** 2014 **1.320** INCLUDING BRIDGE OVER PARKWAY. (14CCN)(18CCN) (2020CCR)
Warren KY-884 From MP 7.302 To 8.622
Type of Work: MINOR WIDENING(O)

FUND	PHASE	2020	2021	2022	2023	2024	2025	2026	Phase Total
SPP	R	\$0	\$2,310,000	\$0	\$0	\$0	\$0	\$0	\$2,310,000
SPP	U	\$0	\$0	\$4,910,000	\$0	\$0	\$0	\$0	\$4,910,000
SPP	C	\$0	\$0	\$0	\$0	\$0	\$8,780,000	\$0	\$8,780,000
		\$0	\$2,310,000	\$4,910,000	\$0	\$0	\$8,780,000	\$0	\$16,000,000

Item#: 3-8853.00 **Parent#:** 3-8853.00 **Length:** Description: MINOR WIDENING (2 + 1 CONCEPT) FROM WARREN/SIMPSON COUNTY LINE TO
Plan Year: 2014 **Parent Year:** 2014 **4.258** BUCHANON PARK.(14CCN) (2020CCN)
Warren US-31-W From MP 0.000 To 4.258
Type of Work: MINOR WIDENING(O)

FUND	PHASE	2020	2021	2022	2023	2024	2025	2026	Phase Total
SPP	R	\$0	\$1,800,000	\$0	\$0	\$0	\$0	\$0	\$1,800,000
SPP	U	\$0	\$0	\$2,000,000	\$0	\$0	\$0	\$0	\$2,000,000
SPP	C	\$0	\$0	\$0	\$13,500,000	\$0	\$0	\$0	\$13,500,000
		\$0	\$1,800,000	\$2,000,000	\$13,500,000	\$0	\$0	\$0	\$17,300,000

**KENTUCKY TRANSPORTATION CABINET
SIX YEAR HIGHWAY PLAN
FY - 2020 THRU FY - 2026**

Item#: 3-8854.00 **Parent#:** 3-8854.00 **Length** **Description:** MAJOR WIDENING/RECONSTRUCTION OF CEMETERY ROAD (KY-234) FROM FOUNTAIN TRACE TO ROGER PORTER ROAD (MP 7.878 TO MP 9.625).(14CCN) (2020CCN)
Plan Year: 2014 **Parent Year:** 2014 1.747 **Type of Work:** MAJOR WIDENING(O)

Warren KY-234 From MP 7.878 To 9.625

FUND	PHASE	2020	2021	2022	2023	2024	2025	2026	Phase Total
SPP	D	\$0	\$1,000,000	\$0	\$0	\$0	\$0	\$0	\$1,000,000
SPP	R	\$0	\$0	\$3,000,000	\$0	\$0	\$0	\$0	\$3,000,000
SPP	U	\$0	\$0	\$3,250,000	\$0	\$0	\$0	\$0	\$3,250,000
SPP	C	\$0	\$0	\$0	\$0	\$7,000,000	\$0	\$0	\$7,000,000
		\$0	\$1,000,000	\$6,250,000	\$0	\$7,000,000	\$0	\$0	\$14,250,000

Item#: 3-8857.00 **Parent#:** 3-8857.00 **Length** **Description:** IMPROVE US-31W FROM CAMPBELL LANE (US-231) TO UNIVERSITY BOULEVARD (US-231X). (14CCN)(16CCR)(18CCR) (2020CCR)
Plan Year: 2014 **Parent Year:** 2014 1.256 **Type of Work:** MAJOR WIDENING(O)

Warren US-31-W From MP 10.561 To 11.817

FUND	PHASE	2020	2021	2022	2023	2024	2025	2026	Phase Total
FED	R	\$0	\$1,750,000	\$0	\$0	\$0	\$0	\$0	\$1,750,000
SPP	U	\$0	\$0	\$0	\$5,800,000	\$0	\$0	\$0	\$5,800,000
SPP	C	\$0	\$0	\$0	\$0	\$0	\$4,550,000	\$0	\$4,550,000
		\$0	\$1,750,000	\$0	\$5,800,000	\$0	\$4,550,000	\$0	\$12,100,000

Item#: 3-8904.10 **Parent#:** 3-8904.10 **Length** **Description:** WIDEN US 31W FROM PARK AVENUE TO FAIRVIEW AVENUE MP 13.7-14.25. (18CCN)
Plan Year: 2018 **Parent Year:** 2018 0.971 **Type of Work:** MINOR WIDENING(O)

Warren US-31-W From MP 13.698 To 14.669

FUND	PHASE	2020	2021	2022	2023	2024	2025	2026	Phase Total
FED	R	\$0	\$0	\$1,500,000	\$0	\$0	\$0	\$0	\$1,500,000
FED	U	\$0	\$0	\$0	\$0	\$1,750,000	\$0	\$0	\$1,750,000
FED	C	\$0	\$0	\$0	\$0	\$0	\$4,500,000	\$0	\$4,500,000
		\$0	\$0	\$1,500,000	\$0	\$1,750,000	\$4,500,000	\$0	\$7,750,000

**KENTUCKY TRANSPORTATION CABINET
SIX YEAR HIGHWAY PLAN
FY - 2020 THRU FY - 2026**

Item#: 8-1050.00 **Parent#:** 8-1050.00 **Length:** 0.100 **Description:** ADDRESS DEFICIENCIES OF BRIDGE ON CR-1136 (MP 0.225) OVER LITTLE SOUTH FORK RIVER; 0.25 MI SE OF JCT CR-5137; 116C00007N
Plan Year: 2010 **Parent Year:** 2010
Type of Work: AM-BRIDGE (P)

Wayne CR-1136 From MP 0.175 To 0.275

FUND	PHASE	2020	2021	2022	2023	2024	2025	2026	Phase Total
BR	C	\$445,000	\$0	\$0	\$0	\$0	\$0	\$0	\$445,000
		\$445,000	\$0	\$0	\$0	\$0	\$0	\$0	\$445,000

Item#: 8-4311.00 **Parent#:** 8-4311.00 **Length:** 0.300 **Description:** INSTALL GUARDRAIL ON KY-789 IN WAYNE COUNTY
Plan Year: 2020 **Parent Year:** 2020
Type of Work: SAF-GUARDRAIL(P)

Wayne KY-789 From MP 1.000 To 1.300

FUND	PHASE	2020	2021	2022	2023	2024	2025	2026	Phase Total
GR	C	\$0	\$0	\$0	\$64,000	\$0	\$0	\$0	\$64,000
		\$0	\$0	\$0	\$64,000	\$0	\$0	\$0	\$64,000

Item#: 8-20010.00 **Parent#:** 8-20010.00 **Length:** 3.535 **Description:** ADDRESS PAVEMENT CONDITION ON KY-90X FROM MILEPOINT 0.00 TO MILEPOINT 3.54 (2020CCR)
Plan Year: 2018 **Parent Year:** 2018
Type of Work: AM-PAVEMENT (PRI)(P)

Wayne KY-90-X From MP 0.000 To 3.535

FUND	PHASE	2020	2021	2022	2023	2024	2025	2026	Phase Total
PM	C	\$0	\$0	\$1,623,000	\$0	\$0	\$0	\$0	\$1,623,000
		\$0	\$0	\$1,623,000	\$0	\$0	\$0	\$0	\$1,623,000

Item#: 8-80004.00 **Parent#:** 8-80004.00 **Length:** **Description:** PRELIMINARY ENGINEERING AND ENVIRONMENTAL CORRIDOR STUDY FOR IMPROVING SAFETY AND MAKING KY-92 A SCENIC ROUTE FROM MONTICELLO TO STEARNS (FLEXIBLE SOLUTIONS)(18CCN) (2020CCR)
Plan Year: 2018 **Parent Year:** 2018
Type of Work: PLANNING-OKI(O)

Wayne CO- From MP To
McCreary CO- From MP To

FUND	PHASE	2020	2021	2022	2023	2024	2025	2026	Phase Total
SPP	P	\$0	\$0	\$1,500,000	\$0	\$0	\$0	\$0	\$1,500,000
		\$0	\$0	\$1,500,000	\$0	\$0	\$0	\$0	\$1,500,000

**KENTUCKY TRANSPORTATION CABINET
SIX YEAR HIGHWAY PLAN
FY - 2020 THRU FY - 2026**

Item#: 8-80005.00 **Parent#:** 8-80005.00 **Length** **Description:** IMPROVE CURVE ON KY 1275 AT KY 833/ROGERS GROVE ROAD AND RESURFACE FROM
Plan Year: 2018 **Parent Year:** 2018 0.221 **Type of Work:** KY 1275 FROM BELL LANE TO KY 833/ROGERS GROVE ROAD(18CCN) (2020CCR)
Type of Work: SAFETY(P)

Wayne KY-1275 From MP 4.479 To 4.700

FUND	PHASE	2020	2021	2022	2023	2024	2025	2026	Phase Total
SPP	D	\$0	\$60,000	\$0	\$0	\$0	\$0	\$0	\$60,000
SPP	R	\$0	\$3,500	\$0	\$0	\$0	\$0	\$0	\$3,500
SPP	U	\$0	\$60,000	\$0	\$0	\$0	\$0	\$0	\$60,000
SPP	C	\$0	\$0	\$200,000	\$0	\$0	\$0	\$0	\$200,000
		\$0	\$123,500	\$200,000	\$0	\$0	\$0	\$0	\$323,500

Item#: 8-80006.00 **Parent#:** 8-80006.00 **Length** **Description:** WIDEN KY 1275 TO FOUR LANES WITH FOUR FOOT SHOULDERS AND FIVE FOOT
Plan Year: 2018 **Parent Year:** 2018 0.479 **Type of Work:** SIDEWALKS FROM KY 90 TO BELL LANE(18CCN) (2020CCR)
Type of Work: MAJOR WIDENING(O)

Wayne KY-1275 From MP 4.000 To 4.479

FUND	PHASE	2020	2021	2022	2023	2024	2025	2026	Phase Total
FED	D	\$490,000	\$0	\$0	\$0	\$0	\$0	\$0	\$490,000
FED	R	\$0	\$200,000	\$0	\$0	\$0	\$0	\$0	\$200,000
FED	U	\$0	\$500,000	\$0	\$0	\$0	\$0	\$0	\$500,000
FED	C	\$0	\$0	\$3,000,000	\$0	\$0	\$0	\$0	\$3,000,000
		\$490,000	\$700,000	\$3,000,000	\$0	\$0	\$0	\$0	\$4,190,000

Item#: 8-80105.00 **Parent#:** 8-80105.00 **Length** **Description:** REDUCE CONGESTION AND IMPROVES SAFETY, CAPACITY AND MOBILITY OF KY 90
Plan Year: 2020 **Parent Year:** 2020 2.686 **Type of Work:** BETWEEN KY 90X/KY 1275 AND KY 3106 (2020CCN)
Type of Work: CONGESTION MITIGTN(O)

Wayne KY-90 From MP 12.931 To 15.617

FUND	PHASE	2020	2021	2022	2023	2024	2025	2026	Phase Total
SPP	D	\$0	\$1,568,000	\$0	\$0	\$0	\$0	\$0	\$1,568,000
SPP	R	\$0	\$0	\$0	\$6,078,000	\$0	\$0	\$0	\$6,078,000
SPP	U	\$0	\$0	\$0	\$0	\$2,920,000	\$0	\$0	\$2,920,000
SPP	C	\$0	\$0	\$0	\$0	\$0	\$22,143,000	\$0	\$22,143,000
		\$0	\$1,568,000	\$0	\$6,078,000	\$2,920,000	\$22,143,000	\$0	\$32,709,000

**KENTUCKY TRANSPORTATION CABINET
SIX YEAR HIGHWAY PLAN
FY - 2020 THRU FY - 2026**

Item#: 2-80105.00 **Parent#:** 2-80105.00 **Length** **Description:** IMPROVE US 41A BEGINNING AT INDUSTRIAL DR AT HOPKINS CO ENDING AT PROVIDENCE
Plan Year: 2020 **Parent Year:** 2020 0.000 **Type of Work:** RECONSTRUCTION(O)

Webster US-41 From MP 0.000 To 0.000

FUND	PHASE	2020	2021	2022	2023	2024	2025	2026	Phase Total
SPP	D	\$0	\$0	\$2,839,000	\$0	\$0	\$0	\$0	\$2,839,000
SPP	R	\$0	\$0	\$0	\$2,955,000	\$0	\$0	\$0	\$2,955,000
SPP	U	\$0	\$0	\$0	\$6,404,000	\$0	\$0	\$0	\$6,404,000
SPP	C	\$0	\$0	\$0	\$0	\$23,908,000	\$0	\$0	\$23,908,000
		\$0	\$0	\$2,839,000	\$9,359,000	\$23,908,000	\$0	\$0	\$36,106,000

Item#: 11-14.80 **Parent#:** 11-14.00 **Length** **Description:** TENN. STATE LINE-LEXINGTON; WIDEN I-75 TO 8 LANES FROM MP 20.2 IN WHITLEY COUNTY TO MP 28.85, US-25E NORTH OF CORBIN. (C-COST=\$87,500,000)(18CCR)
Plan Year: 2000 **Parent Year:** 1998 8.651 **Type of Work:** MAJOR WIDENING(O)

Whitley I-75 From MP 20.200 To 27.943
Laurel I-75 From MP 27.943 To 28.851

FUND	PHASE	2020	2021	2022	2023	2024	2025	2026	Phase Total
FED	R	\$0	\$500,000	\$0	\$0	\$0	\$0	\$0	\$500,000
FED	U	\$0	\$500,000	\$0	\$0	\$0	\$0	\$0	\$500,000
FED	C	\$0	\$0	\$15,000,000	\$0	\$0	\$0	\$0	\$15,000,000
		\$0	\$1,000,000	\$15,000,000	\$0	\$0	\$0	\$0	\$16,000,000

Item#: 11-14.81 **Parent#:** 11-14.01 **Length** **Description:** TENN. STATE LINE-LEXINGTON; WIDEN I-75 TO 8 LANES FROM MP 20.2 IN WHITLEY COUNTY TO MP 28.85, US-25E NORTH OF CORBIN. (C-COST=\$87,500,000)(18CCN)
Plan Year: 2000 **Parent Year:** 1998 8.651 **Type of Work:** MAJOR WIDENING(O)

Whitley I-75 From MP 20.200 To 27.943
Laurel I-75 From MP 27.943 To 28.851

FUND	PHASE	2020	2021	2022	2023	2024	2025	2026	Phase Total
FED	C	\$0	\$0	\$0	\$15,000,000	\$0	\$0	\$0	\$15,000,000
		\$0	\$0	\$0	\$15,000,000	\$0	\$0	\$0	\$15,000,000

**KENTUCKY TRANSPORTATION CABINET
SIX YEAR HIGHWAY PLAN
FY - 2020 THRU FY - 2026**

Item#: 11-14.82 **Parent#:** 99-337.08 **Length:** **Description:** TENN. STATE LINE-LEXINGTON; WIDEN I-75 TO 8 LANES FROM MP 20.2 IN WHITLEY COUNTY TO MP 28.85, US-25E NORTH OF CORBIN. (C-COST=\$87,500,000)(18CCR)
Plan Year: 2020 **Parent Year:** 2008 0.697 **Type of Work:** MAJOR WIDENING(O)

Whitley I-75 From MP 0.000 To 0.323
Whitley I-75 From MP 0.000 To 0.374

FUND	PHASE	2020	2021	2022	2023	2024	2025	2026	Phase Total
FED	C	\$0	\$0	\$0	\$0	\$15,000,000	\$0	\$0	\$15,000,000
		\$0	\$0	\$0	\$0	\$15,000,000	\$0	\$0	\$15,000,000

Item#: 11-14.83 **Parent#:** 11-14.80 **Length:** **Description:** TENN. STATE LINE-LEXINGTON; WIDEN I-75 TO 8 LANES FROM MP 20.2 IN WHITLEY COUNTY TO MP 28.85, US-25E NORTH OF CORBIN. (C-COST=\$87,500,000)(18CCR)
Plan Year: 2018 **Parent Year:** 2000 8.651 **Type of Work:** MAJOR WIDENING(O)

Whitley I-75 From MP 20.200 To 27.943
Laurel I-75 From MP 27.943 To 28.851

FUND	PHASE	2020	2021	2022	2023	2024	2025	2026	Phase Total
FED	C	\$0	\$0	\$0	\$0	\$0	\$15,000,000	\$0	\$15,000,000
		\$0	\$0	\$0	\$0	\$0	\$15,000,000	\$0	\$15,000,000

Item#: 11-186.00 **Parent#:** 11-186.00 **Length:** **Description:** IMPROVE FREIGHT MOBILITY AND REDUCE CONGESTION ON US-25W FROM KY-727 TO KY-3041. (12CCR)(16CCR) (2020CCR)
Plan Year: 2012 **Parent Year:** 2012 2.325 **Type of Work:** MAJOR WIDENING(O)

Whitley US-25-W From MP 28.100 To 30.425

FUND	PHASE	2020	2021	2022	2023	2024	2025	2026	Phase Total
FED	R	\$0	\$2,770,000	\$0	\$0	\$0	\$0	\$0	\$2,770,000
FED	U	\$0	\$0	\$4,160,000	\$0	\$0	\$0	\$0	\$4,160,000
FED	C	\$0	\$0	\$0	\$0	\$13,310,000	\$0	\$0	\$13,310,000
		\$0	\$2,770,000	\$4,160,000	\$0	\$13,310,000	\$0	\$0	\$20,240,000

Item#: 11-4311.00 **Parent#:** 11-4311.00 **Length:** **Description:** INSTALL GUARDRAIL ON KY-1064 IN WHITLEY COUNTY
Plan Year: 2020 **Parent Year:** 2020 0.310 **Type of Work:** SAF-GUARDRAIL(P)

Whitley KY-1064 From MP 6.260 To 6.570

FUND	PHASE	2020	2021	2022	2023	2024	2025	2026	Phase Total
GR	C	\$0	\$0	\$67,000	\$0	\$0	\$0	\$0	\$67,000
		\$0	\$0	\$67,000	\$0	\$0	\$0	\$0	\$67,000

**KENTUCKY TRANSPORTATION CABINET
SIX YEAR HIGHWAY PLAN
FY - 2020 THRU FY - 2026**

Item#: 11-4312.00 **Parent#:** 11-4312.00 **Length:** **Description:** INSTALL GUARDRAIL ON KY-1064 IN WHITLEY COUNTY
Plan Year: 2020 **Parent Year:** 2020 0.410 **Type of Work:** SAF-GUARDRAIL(P)
Whitley KY-1064 From MP 13.140 To 13.550

FUND	PHASE	2020	2021	2022	2023	2024	2025	2026	Phase Total
GR	C	\$0	\$0	\$87,000	\$0	\$0	\$0	\$0	\$87,000
		\$0	\$0	\$87,000	\$0	\$0	\$0	\$0	\$87,000

Item#: 11-4313.00 **Parent#:** 11-4313.00 **Length:** **Description:** INSTALL GUARDRAIL ON KY-779 IN WHITLEY COUNTY
Plan Year: 2020 **Parent Year:** 2020 0.330 **Type of Work:** SAF-GUARDRAIL(P)
Whitley KY-779 From MP 2.030 To 2.360

FUND	PHASE	2020	2021	2022	2023	2024	2025	2026	Phase Total
GR	C	\$0	\$0	\$71,000	\$0	\$0	\$0	\$0	\$71,000
		\$0	\$0	\$71,000	\$0	\$0	\$0	\$0	\$71,000

Item#: 11-4321.00 **Parent#:** 11-4321.00 **Length:** **Description:** INSTALL GUARDRAIL ON KY-26 IN WHITLEY COUNTY
Plan Year: 2020 **Parent Year:** 2020 0.090 **Type of Work:** SAF-GUARDRAIL(P)
Whitley KY-26 From MP 0.670 To 0.760

FUND	PHASE	2020	2021	2022	2023	2024	2025	2026	Phase Total
GR	C	\$0	\$0	\$20,000	\$0	\$0	\$0	\$0	\$20,000
		\$0	\$0	\$20,000	\$0	\$0	\$0	\$0	\$20,000

Item#: 11-4322.00 **Parent#:** 11-4322.00 **Length:** **Description:** INSTALL GUARDRAIL ON KY-856 IN WHITLEY COUNTY
Plan Year: 2020 **Parent Year:** 2020 0.610 **Type of Work:** SAF-GUARDRAIL(P)
Whitley KY-856 From MP 0.000 To 0.610

FUND	PHASE	2020	2021	2022	2023	2024	2025	2026	Phase Total
GR	C	\$0	\$0	\$129,000	\$0	\$0	\$0	\$0	\$129,000
		\$0	\$0	\$129,000	\$0	\$0	\$0	\$0	\$129,000

Item#: 11-4327.00 **Parent#:** 11-4327.00 **Length:** **Description:** INSTALL GUARDRAIL ON KY-727 IN WHITLEY COUNTY
Plan Year: 2020 **Parent Year:** 2020 0.070 **Type of Work:** SAF-GUARDRAIL(P)
Whitley KY-727 From MP 2.810 To 2.880

FUND	PHASE	2020	2021	2022	2023	2024	2025	2026	Phase Total
GR	C	\$0	\$0	\$15,000	\$0	\$0	\$0	\$0	\$15,000
		\$0	\$0	\$15,000	\$0	\$0	\$0	\$0	\$15,000

KENTUCKY TRANSPORTATION CABINET
SIX YEAR HIGHWAY PLAN
FY - 2020 THRU FY - 2026

Item#: 11-4328.00 **Parent#:** 11-4328.00 **Length:** **Description:** INSTALL GUARDRAIL ON KY-312 IN WHITLEY COUNTY
Plan Year: 2020 **Parent Year:** 2020 0.020 **Type of Work:** SAF-GUARDRAIL(P)
Whitley KY-312 From MP 1.140 To 1.160

FUND	PHASE	2020	2021	2022	2023	2024	2025	2026	Phase Total
GR	C	\$0	\$0	\$0	\$6,000	\$0	\$0	\$0	\$6,000
		\$0	\$0	\$0	\$6,000	\$0	\$0	\$0	\$6,000

Item#: 11-4329.00 **Parent#:** 11-4329.00 **Length:** **Description:** INSTALL GUARDRAIL ON KY-312 IN WHITLEY COUNTY
Plan Year: 2020 **Parent Year:** 2020 0.030 **Type of Work:** SAF-GUARDRAIL(P)
Whitley KY-312 From MP 1.210 To 1.240

FUND	PHASE	2020	2021	2022	2023	2024	2025	2026	Phase Total
GR	C	\$0	\$0	\$0	\$5,000	\$0	\$0	\$0	\$5,000
		\$0	\$0	\$0	\$5,000	\$0	\$0	\$0	\$5,000

Item#: 11-4330.00 **Parent#:** 11-4330.00 **Length:** **Description:** INSTALL GUARDRAIL ON KY-856 IN WHITLEY COUNTY
Plan Year: 2020 **Parent Year:** 2020 0.260 **Type of Work:** SAF-GUARDRAIL(P)
Whitley KY-856 From MP 0.260 To 0.520

FUND	PHASE	2020	2021	2022	2023	2024	2025	2026	Phase Total
GR	C	\$0	\$0	\$0	\$54,000	\$0	\$0	\$0	\$54,000
		\$0	\$0	\$0	\$54,000	\$0	\$0	\$0	\$54,000

Item#: 11-4335.00 **Parent#:** 11-4335.00 **Length:** **Description:** INSTALL GUARDRAIL ON KY-1064 IN WHITLEY COUNTY
Plan Year: 2020 **Parent Year:** 2020 0.570 **Type of Work:** SAF-GUARDRAIL(P)
Whitley KY-1064 From MP 10.270 To 10.840

FUND	PHASE	2020	2021	2022	2023	2024	2025	2026	Phase Total
GR	C	\$0	\$0	\$0	\$121,000	\$0	\$0	\$0	\$121,000
		\$0	\$0	\$0	\$121,000	\$0	\$0	\$0	\$121,000

Item#: 11-4336.00 **Parent#:** 11-4336.00 **Length:** **Description:** INSTALL GUARDRAIL ON KY-727 IN WHITLEY COUNTY
Plan Year: 2020 **Parent Year:** 2020 0.040 **Type of Work:** SAF-GUARDRAIL(P)
Whitley KY-727 From MP 0.990 To 1.030

FUND	PHASE	2020	2021	2022	2023	2024	2025	2026	Phase Total
GR	C	\$0	\$0	\$0	\$9,000	\$0	\$0	\$0	\$9,000
		\$0	\$0	\$0	\$9,000	\$0	\$0	\$0	\$9,000

**KENTUCKY TRANSPORTATION CABINET
SIX YEAR HIGHWAY PLAN
FY - 2020 THRU FY - 2026**

Item#: 11-4337.00 **Parent#:** 11-4337.00 **Length** **Description:** INSTALL GUARDRAIL ON KY-727 IN WHITLEY COUNTY
Plan Year: 2020 **Parent Year:** 2020 0.060 **Type of Work:** SAF-GUARDRAIL(P)
Whitley KY-727 From MP 0.700 To 0.760

FUND	PHASE	2020	2021	2022	2023	2024	2025	2026	Phase Total
GR	C	\$0	\$0	\$0	\$13,000	\$0	\$0	\$0	\$13,000
		\$0	\$0	\$0	\$13,000	\$0	\$0	\$0	\$13,000

Item#: 11-4338.00 **Parent#:** 11-4338.00 **Length** **Description:** INSTALL GUARDRAIL ON KY-779 IN WHITLEY COUNTY
Plan Year: 2020 **Parent Year:** 2020 0.240 **Type of Work:** SAF-GUARDRAIL(P)
Whitley KY-779 From MP 4.060 To 4.300

FUND	PHASE	2020	2021	2022	2023	2024	2025	2026	Phase Total
GR	C	\$0	\$0	\$0	\$51,000	\$0	\$0	\$0	\$51,000
		\$0	\$0	\$0	\$51,000	\$0	\$0	\$0	\$51,000

Item#: 11-4339.00 **Parent#:** 11-4339.00 **Length** **Description:** INSTALL GUARDRAIL ON KY-779 IN WHITLEY COUNTY
Plan Year: 2020 **Parent Year:** 2020 0.090 **Type of Work:** SAF-GUARDRAIL(P)
Whitley KY-779 From MP 3.490 To 3.580

FUND	PHASE	2020	2021	2022	2023	2024	2025	2026	Phase Total
GR	C	\$0	\$0	\$0	\$19,000	\$0	\$0	\$0	\$19,000
		\$0	\$0	\$0	\$19,000	\$0	\$0	\$0	\$19,000

Item#: 11-4340.00 **Parent#:** 11-4340.00 **Length** **Description:** INSTALL GUARDRAIL ON KY-779 IN WHITLEY COUNTY
Plan Year: 2020 **Parent Year:** 2020 0.110 **Type of Work:** SAF-GUARDRAIL(P)
Whitley KY-779 From MP 7.670 To 7.780

FUND	PHASE	2020	2021	2022	2023	2024	2025	2026	Phase Total
GR	C	\$0	\$0	\$0	\$24,000	\$0	\$0	\$0	\$24,000
		\$0	\$0	\$0	\$24,000	\$0	\$0	\$0	\$24,000

Item#: 11-4341.00 **Parent#:** 11-4341.00 **Length** **Description:** INSTALL GUARDRAIL ON KY-836 IN WHITLEY COUNTY
Plan Year: 2020 **Parent Year:** 2020 0.280 **Type of Work:** SAF-GUARDRAIL(P)
Whitley KY-836 From MP 0.870 To 1.150

FUND	PHASE	2020	2021	2022	2023	2024	2025	2026	Phase Total
GR	C	\$0	\$0	\$0	\$59,000	\$0	\$0	\$0	\$59,000
		\$0	\$0	\$0	\$59,000	\$0	\$0	\$0	\$59,000

**KENTUCKY TRANSPORTATION CABINET
SIX YEAR HIGHWAY PLAN
FY - 2020 THRU FY - 2026**

Item#: 11-4346.00 **Parent#:** 11-4346.00 **Length** **Description:** INSTALL GUARDRAIL ON KY-1064 IN WHITLEY COUNTY
Plan Year: 2020 **Parent Year:** 2020 0.190 **Type of Work:** SAF-GUARDRAIL(P)
Whitley KY-1064 From MP 5.140 To 5.330

FUND	PHASE	2020	2021	2022	2023	2024	2025	2026	Phase Total
GR	C	\$0	\$0	\$0	\$0	\$40,000	\$0	\$0	\$40,000
		\$0	\$0	\$0	\$0	\$40,000	\$0	\$0	\$40,000

Item#: 11-4347.00 **Parent#:** 11-4347.00 **Length** **Description:** INSTALL GUARDRAIL ON KY-779 IN WHITLEY COUNTY
Plan Year: 2020 **Parent Year:** 2020 0.110 **Type of Work:** SAF-GUARDRAIL(P)
Whitley KY-779 From MP 6.350 To 6.460

FUND	PHASE	2020	2021	2022	2023	2024	2025	2026	Phase Total
GR	C	\$0	\$0	\$0	\$0	\$25,000	\$0	\$0	\$25,000
		\$0	\$0	\$0	\$0	\$25,000	\$0	\$0	\$25,000

Item#: 11-4348.00 **Parent#:** 11-4348.00 **Length** **Description:** INSTALL GUARDRAIL ON KY-779 IN WHITLEY COUNTY
Plan Year: 2020 **Parent Year:** 2020 0.040 **Type of Work:** SAF-GUARDRAIL(P)
Whitley KY-779 From MP 8.580 To 8.620

FUND	PHASE	2020	2021	2022	2023	2024	2025	2026	Phase Total
GR	C	\$0	\$0	\$0	\$0	\$8,000	\$0	\$0	\$8,000
		\$0	\$0	\$0	\$0	\$8,000	\$0	\$0	\$8,000

Item#: 11-4358.00 **Parent#:** 11-4358.00 **Length** **Description:** INSTALL GUARDRAIL ON KY-1064 IN WHITLEY COUNTY
Plan Year: 2020 **Parent Year:** 2020 0.040 **Type of Work:** SAF-GUARDRAIL(P)
Whitley KY-1064 From MP 5.570 To 5.610

FUND	PHASE	2020	2021	2022	2023	2024	2025	2026	Phase Total
GR	C	\$0	\$0	\$0	\$0	\$9,000	\$0	\$0	\$9,000
		\$0	\$0	\$0	\$0	\$9,000	\$0	\$0	\$9,000

Item#: 11-4359.00 **Parent#:** 11-4359.00 **Length** **Description:** INSTALL GUARDRAIL ON KY-204 IN WHITLEY COUNTY
Plan Year: 2020 **Parent Year:** 2020 0.040 **Type of Work:** SAF-GUARDRAIL(P)
Whitley KY-204 From MP 2.720 To 2.760

FUND	PHASE	2020	2021	2022	2023	2024	2025	2026	Phase Total
GR	C	\$0	\$0	\$0	\$0	\$11,000	\$0	\$0	\$11,000
		\$0	\$0	\$0	\$0	\$11,000	\$0	\$0	\$11,000

**KENTUCKY TRANSPORTATION CABINET
SIX YEAR HIGHWAY PLAN
FY - 2020 THRU FY - 2026**

Item#: 11-4361.00 **Parent#:** 11-4361.00 **Length:** **Description:** INSTALL GUARDRAIL ON KY-312 IN WHITLEY COUNTY
Plan Year: 2020 **Parent Year:** 2020 0.020 **Type of Work:** SAF-GUARDRAIL(P)
Whitley KY-312 From MP 0.250 To 0.270

FUND	PHASE	2020	2021	2022	2023	2024	2025	2026	Phase Total
GR	C	\$0	\$0	\$0	\$0	\$5,000	\$0	\$0	\$5,000
		\$0	\$0	\$0	\$0	\$5,000	\$0	\$0	\$5,000

Item#: 11-4362.00 **Parent#:** 11-4362.00 **Length:** **Description:** INSTALL GUARDRAIL ON KY-727 IN WHITLEY COUNTY
Plan Year: 2020 **Parent Year:** 2020 0.070 **Type of Work:** SAF-GUARDRAIL(P)
Whitley KY-727 From MP 0.990 To 1.060

FUND	PHASE	2020	2021	2022	2023	2024	2025	2026	Phase Total
GR	C	\$0	\$0	\$0	\$0	\$16,000	\$0	\$0	\$16,000
		\$0	\$0	\$0	\$0	\$16,000	\$0	\$0	\$16,000

Item#: 11-4363.00 **Parent#:** 11-4363.00 **Length:** **Description:** INSTALL GUARDRAIL ON KY-836 IN WHITLEY COUNTY
Plan Year: 2020 **Parent Year:** 2020 0.040 **Type of Work:** SAF-GUARDRAIL(P)
Whitley KY-836 From MP 1.290 To 1.330

FUND	PHASE	2020	2021	2022	2023	2024	2025	2026	Phase Total
GR	C	\$0	\$0	\$0	\$0	\$10,000	\$0	\$0	\$10,000
		\$0	\$0	\$0	\$0	\$10,000	\$0	\$0	\$10,000

Item#: 11-4364.00 **Parent#:** 11-4364.00 **Length:** **Description:** INSTALL GUARDRAIL ON KY-856 IN WHITLEY COUNTY
Plan Year: 2020 **Parent Year:** 2020 0.190 **Type of Work:** SAF-GUARDRAIL(P)
Whitley KY-856 From MP 1.240 To 1.430

FUND	PHASE	2020	2021	2022	2023	2024	2025	2026	Phase Total
GR	C	\$0	\$0	\$0	\$0	\$41,000	\$0	\$0	\$41,000
		\$0	\$0	\$0	\$0	\$41,000	\$0	\$0	\$41,000

Item#: 11-4369.00 **Parent#:** 11-4369.00 **Length:** **Description:** INSTALL GUARDRAIL ON KY-1064 IN WHITLEY COUNTY
Plan Year: 2020 **Parent Year:** 2020 0.430 **Type of Work:** SAF-GUARDRAIL(P)
Whitley KY-1064 From MP 14.900 To 15.330

FUND	PHASE	2020	2021	2022	2023	2024	2025	2026	Phase Total
GR	C	\$0	\$91,000	\$0	\$0	\$0	\$0	\$0	\$91,000
		\$0	\$91,000	\$0	\$0	\$0	\$0	\$0	\$91,000

**KENTUCKY TRANSPORTATION CABINET
SIX YEAR HIGHWAY PLAN
FY - 2020 THRU FY - 2026**

Item#: 11-4372.00 **Parent#:** 11-4372.00 **Length:** **Description:** INSTALL GUARDRAIL ON KY-26 IN WHITLEY COUNTY
Plan Year: 2020 **Parent Year:** 2020 0.150 **Type of Work:** SAF-GUARDRAIL(P)
Whitley KY-26 From MP 0.300 To 0.450

FUND	PHASE	2020	2021	2022	2023	2024	2025	2026	Phase Total
GR	C	\$0	\$33,000	\$0	\$0	\$0	\$0	\$0	\$33,000
		\$0	\$33,000	\$0	\$0	\$0	\$0	\$0	\$33,000

Item#: 11-4375.00 **Parent#:** 11-4375.00 **Length:** **Description:** INSTALL GUARDRAIL ON KY-26 IN WHITLEY COUNTY
Plan Year: 2020 **Parent Year:** 2020 0.130 **Type of Work:** SAF-GUARDRAIL(P)
Whitley KY-26 From MP 0.480 To 0.610

FUND	PHASE	2020	2021	2022	2023	2024	2025	2026	Phase Total
GR	C	\$0	\$27,000	\$0	\$0	\$0	\$0	\$0	\$27,000
		\$0	\$27,000	\$0	\$0	\$0	\$0	\$0	\$27,000

Item#: 11-4384.00 **Parent#:** 11-4384.00 **Length:** **Description:** INSTALL GUARDRAIL ON KY-11 IN WHITLEY COUNTY
Plan Year: 2020 **Parent Year:** 2020 0.070 **Type of Work:** SAF-GUARDRAIL(P)
Whitley KY-11 From MP 2.340 To 2.410

FUND	PHASE	2020	2021	2022	2023	2024	2025	2026	Phase Total
GR	C	\$0	\$0	\$0	\$0	\$0	\$15,000	\$0	\$15,000
		\$0	\$0	\$0	\$0	\$0	\$15,000	\$0	\$15,000

Item#: 11-4385.00 **Parent#:** 11-4385.00 **Length:** **Description:** INSTALL GUARDRAIL ON KY-204 IN WHITLEY COUNTY
Plan Year: 2020 **Parent Year:** 2020 0.070 **Type of Work:** SAF-GUARDRAIL(P)
Whitley KY-204 From MP 0.780 To 0.850

FUND	PHASE	2020	2021	2022	2023	2024	2025	2026	Phase Total
GR	C	\$0	\$0	\$0	\$0	\$0	\$15,000	\$0	\$15,000
		\$0	\$0	\$0	\$0	\$0	\$15,000	\$0	\$15,000

Item#: 11-4386.00 **Parent#:** 11-4386.00 **Length:** **Description:** INSTALL GUARDRAIL ON KY-204 IN WHITLEY COUNTY
Plan Year: 2020 **Parent Year:** 2020 0.080 **Type of Work:** SAF-GUARDRAIL(P)
Whitley KY-204 From MP 1.240 To 1.320

FUND	PHASE	2020	2021	2022	2023	2024	2025	2026	Phase Total
GR	C	\$0	\$0	\$0	\$0	\$0	\$17,000	\$0	\$17,000
		\$0	\$0	\$0	\$0	\$0	\$17,000	\$0	\$17,000

**KENTUCKY TRANSPORTATION CABINET
SIX YEAR HIGHWAY PLAN
FY - 2020 THRU FY - 2026**

Item#: 11-4387.00 **Parent#:** 11-4387.00 **Length:** **Description:** INSTALL GUARDRAIL ON KY-204 IN WHITLEY COUNTY
Plan Year: 2020 **Parent Year:** 2020 0.070 **Type of Work:** SAF-GUARDRAIL(P)
Whitley KY-204 From MP 5.430 To 5.500

FUND	PHASE	2020	2021	2022	2023	2024	2025	2026	Phase Total
GR	C	\$0	\$0	\$0	\$0	\$0	\$15,000	\$0	\$15,000
		\$0	\$0	\$0	\$0	\$0	\$15,000	\$0	\$15,000

Item#: 11-4388.00 **Parent#:** 11-4388.00 **Length:** **Description:** INSTALL GUARDRAIL ON KY-204 IN WHITLEY COUNTY
Plan Year: 2020 **Parent Year:** 2020 0.160 **Type of Work:** SAF-GUARDRAIL(P)
Whitley KY-204 From MP 6.030 To 6.190

FUND	PHASE	2020	2021	2022	2023	2024	2025	2026	Phase Total
GR	C	\$0	\$0	\$0	\$0	\$0	\$35,000	\$0	\$35,000
		\$0	\$0	\$0	\$0	\$0	\$35,000	\$0	\$35,000

Item#: 11-4389.00 **Parent#:** 11-4389.00 **Length:** **Description:** INSTALL GUARDRAIL ON KY-204 IN WHITLEY COUNTY
Plan Year: 2020 **Parent Year:** 2020 0.040 **Type of Work:** SAF-GUARDRAIL(P)
Whitley KY-204 From MP 9.240 To 9.280

FUND	PHASE	2020	2021	2022	2023	2024	2025	2026	Phase Total
GR	C	\$0	\$0	\$0	\$0	\$0	\$9,000	\$0	\$9,000
		\$0	\$0	\$0	\$0	\$0	\$9,000	\$0	\$9,000

Item#: 11-4390.00 **Parent#:** 11-4390.00 **Length:** **Description:** INSTALL GUARDRAIL ON KY-26 IN WHITLEY COUNTY
Plan Year: 2020 **Parent Year:** 2020 0.020 **Type of Work:** SAF-GUARDRAIL(P)
Whitley KY-26 From MP 1.770 To 1.790

FUND	PHASE	2020	2021	2022	2023	2024	2025	2026	Phase Total
GR	C	\$0	\$0	\$0	\$0	\$0	\$4,000	\$0	\$4,000
		\$0	\$0	\$0	\$0	\$0	\$4,000	\$0	\$4,000

Item#: 11-4391.00 **Parent#:** 11-4391.00 **Length:** **Description:** INSTALL GUARDRAIL ON KY-478 IN WHITLEY COUNTY
Plan Year: 2020 **Parent Year:** 2020 0.230 **Type of Work:** SAF-GUARDRAIL(P)
Whitley KY-478 From MP 2.840 To 3.070

FUND	PHASE	2020	2021	2022	2023	2024	2025	2026	Phase Total
GR	C	\$0	\$0	\$0	\$0	\$0	\$49,000	\$0	\$49,000
		\$0	\$0	\$0	\$0	\$0	\$49,000	\$0	\$49,000

**KENTUCKY TRANSPORTATION CABINET
SIX YEAR HIGHWAY PLAN
FY - 2020 THRU FY - 2026**

Item#: 11-4392.00 **Parent#:** 11-4392.00 **Length:** **Description:** INSTALL GUARDRAIL ON KY-856 IN WHITLEY COUNTY
Plan Year: 2020 **Parent Year:** 2020 0.050 **Type of Work:** SAF-GUARDRAIL(P)
Whitley KY-856 From MP 0.100 To 0.150

FUND	PHASE	2020	2021	2022	2023	2024	2025	2026	Phase Total
GR	C	\$0	\$0	\$0	\$0	\$0	\$12,000	\$0	\$12,000
		\$0	\$0	\$0	\$0	\$0	\$12,000	\$0	\$12,000

Item#: 11-4409.00 **Parent#:** 11-4409.00 **Length:** **Description:** INSTALL GUARDRAIL ON KY-204 IN WHITLEY COUNTY
Plan Year: 2020 **Parent Year:** 2020 0.040 **Type of Work:** SAF-GUARDRAIL(P)
Whitley KY-204 From MP 0.670 To 0.710

FUND	PHASE	2020	2021	2022	2023	2024	2025	2026	Phase Total
GR	C	\$0	\$0	\$0	\$0	\$0	\$0	\$9,000	\$9,000
		\$0	\$0	\$0	\$0	\$0	\$0	\$9,000	\$9,000

Item#: 11-4410.00 **Parent#:** 11-4410.00 **Length:** **Description:** INSTALL GUARDRAIL ON KY-204 IN WHITLEY COUNTY
Plan Year: 2020 **Parent Year:** 2020 0.040 **Type of Work:** SAF-GUARDRAIL(P)
Whitley KY-204 From MP 3.400 To 3.440

FUND	PHASE	2020	2021	2022	2023	2024	2025	2026	Phase Total
GR	C	\$0	\$0	\$0	\$0	\$0	\$0	\$9,000	\$9,000
		\$0	\$0	\$0	\$0	\$0	\$0	\$9,000	\$9,000

Item#: 11-4411.00 **Parent#:** 11-4411.00 **Length:** **Description:** INSTALL GUARDRAIL ON KY-904 IN WHITLEY COUNTY
Plan Year: 2020 **Parent Year:** 2020 0.060 **Type of Work:** SAF-GUARDRAIL(P)
Whitley KY-904 From MP 0.660 To 0.720

FUND	PHASE	2020	2021	2022	2023	2024	2025	2026	Phase Total
GR	C	\$0	\$0	\$0	\$0	\$0	\$0	\$14,000	\$14,000
		\$0	\$0	\$0	\$0	\$0	\$0	\$14,000	\$14,000

Item#: 11-4412.00 **Parent#:** 11-4412.00 **Length:** **Description:** INSTALL GUARDRAIL ON KY-904 IN WHITLEY COUNTY
Plan Year: 2020 **Parent Year:** 2020 0.060 **Type of Work:** SAF-GUARDRAIL(P)
Whitley KY-904 From MP 3.100 To 3.160

FUND	PHASE	2020	2021	2022	2023	2024	2025	2026	Phase Total
GR	C	\$0	\$0	\$0	\$0	\$0	\$0	\$14,000	\$14,000
		\$0	\$0	\$0	\$0	\$0	\$0	\$14,000	\$14,000

**KENTUCKY TRANSPORTATION CABINET
SIX YEAR HIGHWAY PLAN
FY - 2020 THRU FY - 2026**

Item#: 11-4413.00 **Parent#:** 11-4413.00 **Length** **Description:** INSTALL GUARDRAIL ON KY-904 IN WHITLEY COUNTY
Plan Year: 2020 **Parent Year:** 2020 0.180 **Type of Work:** SAF-GUARDRAIL(P)
Whitley KY-904 From MP 3.190 To 3.370

FUND	PHASE	2020	2021	2022	2023	2024	2025	2026	Phase Total
GR	C	\$0	\$0	\$0	\$0	\$0	\$0	\$39,000	\$39,000
		\$0	\$0	\$0	\$0	\$0	\$0	\$39,000	\$39,000

Item#: 11-4414.00 **Parent#:** 11-4414.00 **Length** **Description:** INSTALL GUARDRAIL ON KY-904 IN WHITLEY COUNTY
Plan Year: 2020 **Parent Year:** 2020 0.140 **Type of Work:** SAF-GUARDRAIL(P)
Whitley KY-904 From MP 3.390 To 3.530

FUND	PHASE	2020	2021	2022	2023	2024	2025	2026	Phase Total
GR	C	\$0	\$0	\$0	\$0	\$0	\$0	\$32,000	\$32,000
		\$0	\$0	\$0	\$0	\$0	\$0	\$32,000	\$32,000

Item#: 11-4415.00 **Parent#:** 11-4415.00 **Length** **Description:** INSTALL GUARDRAIL ON KY-904 IN WHITLEY COUNTY
Plan Year: 2020 **Parent Year:** 2020 0.050 **Type of Work:** SAF-GUARDRAIL(P)
Whitley KY-904 From MP 4.740 To 4.790

FUND	PHASE	2020	2021	2022	2023	2024	2025	2026	Phase Total
GR	C	\$0	\$0	\$0	\$0	\$0	\$0	\$11,000	\$11,000
		\$0	\$0	\$0	\$0	\$0	\$0	\$11,000	\$11,000

Item#: 11-4420.00 **Parent#:** 11-4420.00 **Length** **Description:** INSTALL GUARDRAIL ON KY-1064 IN WHITLEY COUNTY
Plan Year: 2020 **Parent Year:** 2020 0.360 **Type of Work:** SAF-GUARDRAIL(P)
Whitley KY-1064 From MP 5.170 To 5.530

FUND	PHASE	2020	2021	2022	2023	2024	2025	2026	Phase Total
GR	C	\$0	\$77,000	\$0	\$0	\$0	\$0	\$0	\$77,000
		\$0	\$77,000	\$0	\$0	\$0	\$0	\$0	\$77,000

Item#: 11-4421.00 **Parent#:** 11-4421.00 **Length** **Description:** INSTALL GUARDRAIL ON KY-26 IN WHITLEY COUNTY
Plan Year: 2020 **Parent Year:** 2020 0.020 **Type of Work:** SAF-GUARDRAIL(P)
Whitley KY-26 From MP 0.900 To 0.920

FUND	PHASE	2020	2021	2022	2023	2024	2025	2026	Phase Total
GR	C	\$0	\$5,000	\$0	\$0	\$0	\$0	\$0	\$5,000
		\$0	\$5,000	\$0	\$0	\$0	\$0	\$0	\$5,000

KENTUCKY TRANSPORTATION CABINET
SIX YEAR HIGHWAY PLAN
FY - 2020 THRU FY - 2026

Item#: 11-10037.00 **Parent#:** 11-10037.00 **Length:** 0.006 **Description:** ADDRESS DEFICIENCIES OF RIVER ROAD BRIDGE OVER SANDERS CREEK.
Plan Year: 2018 **Parent Year:** 2018 **Type of Work:** AM-BRIDGE (P)
Whitley CR-1461 From MP 0.091 To 0.097

FUND	PHASE	2020	2021	2022	2023	2024	2025	2026	Phase Total
BR	C	\$370,000	\$0	\$0	\$0	\$0	\$0	\$0	\$370,000
		\$370,000	\$0	\$0	\$0	\$0	\$0	\$0	\$370,000

Item#: 11-10044.00 **Parent#:** 11-10044.00 **Length:** 0.072 **Description:** ADDRESS DEFICIENCIES OF US 25W BRIDGE OVER CLEAR FORK RVR. (118B00041N)
Plan Year: 2018 **Parent Year:** 2018 **Type of Work:** AM-BRIDGE (P)
Whitley US-25-W From MP 5.045 To 5.117

FUND	PHASE	2020	2021	2022	2023	2024	2025	2026	Phase Total
BR	D	\$90,000	\$0	\$0	\$0	\$0	\$0	\$0	\$90,000
BR	C	\$1,880,000	\$0	\$0	\$0	\$0	\$0	\$0	\$1,880,000
		\$1,970,000	\$0	\$0	\$0	\$0	\$0	\$0	\$1,970,000

Item#: 11-10045.00 **Parent#:** 11-10045.00 **Length:** 0.072 **Description:** ADDRESS DEFICIENCIES OF US 25W BRIDGE OVER CLEAR FORK RIVER. (118B00042N)
Plan Year: 2018 **Parent Year:** 2018 **Type of Work:** AM-BRIDGE (P)
Whitley US-25-W From MP 6.205 To 6.277

FUND	PHASE	2020	2021	2022	2023	2024	2025	2026	Phase Total
BR	D	\$90,000	\$0	\$0	\$0	\$0	\$0	\$0	\$90,000
BR	C	\$1,880,000	\$0	\$0	\$0	\$0	\$0	\$0	\$1,880,000
		\$1,970,000	\$0	\$0	\$0	\$0	\$0	\$0	\$1,970,000

Item#: 11-20015.00 **Parent#:** 11-20015.00 **Length:** 11.270 **Description:** ADDRESS PAVEMENT CONDITION OF I-075 BOTH DIRECTION(S) FROM MILEPOINT 0 TO MILEPOINT 11.27
Plan Year: 2018 **Parent Year:** 2018 **Type of Work:** AM-PAVEMENT (INT)(P)
Whitley I-75 From MP 0.000 To 11.270

FUND	PHASE	2020	2021	2022	2023	2024	2025	2026	Phase Total
PM	D	\$0	\$900,000	\$0	\$0	\$0	\$0	\$0	\$900,000
PM	C	\$0	\$0	\$4,500,000	\$4,500,000	\$0	\$0	\$0	\$9,000,000
		\$0	\$900,000	\$4,500,000	\$4,500,000	\$0	\$0	\$0	\$9,900,000

KENTUCKY TRANSPORTATION CABINET
SIX YEAR HIGHWAY PLAN
FY - 2020 THRU FY - 2026

Item#: 11-20018.00 **Parent#:** 11-20018.00 **Length:** **Description:** ADDRESS PAVEMENT CONDITION OF I-075 CARDINAL DIRECTION(S) FROM MILEPOINT 20.2 TO MILEPOINT 24.645
Plan Year: 2018 **Parent Year:** 2018 5.200 **Type of Work:** AM-PAVEMENT (INT)(P)

Whitley I -75 From MP 20.200 To 25.400

FUND	PHASE	2020	2021	2022	2023	2024	2025	2026	Phase Total
PM	D	\$0	\$0	\$0	\$0	\$375,000	\$0	\$0	\$375,000
PM	C	\$0	\$0	\$0	\$0	\$0	\$3,750,000	\$0	\$3,750,000
		\$0	\$0	\$0	\$0	\$375,000	\$3,750,000	\$0	\$4,125,000

Item#: 11-20019.00 **Parent#:** 11-20019.00 **Length:** **Description:** ADDRESS PAVEMENT CONDITION OF I-075 BOTH DIRECTION(S) FROM MILEPOINT 23.0 (25.26 NON-CARDINAL) TO MILEPOINT 28.872
Plan Year: 2018 **Parent Year:** 2018 2.543 **Type of Work:** AM-PAVEMENT (INT)(P)

Whitley I -75 From MP 25.400 To 27.943

FUND	PHASE	2020	2021	2022	2023	2024	2025	2026	Phase Total
PM	D	\$250,000	\$0	\$0	\$0	\$0	\$0	\$0	\$250,000
PM	C	\$2,500,000	\$0	\$0	\$0	\$0	\$0	\$0	\$2,500,000
		\$2,750,000	\$0	\$0	\$0	\$0	\$0	\$0	\$2,750,000

Item#: 11-80107.00 **Parent#:** 11-80107.00 **Length:** **Description:** IMPROVE US 25 W FROM MP 13.3 TO MP 14.6 AT THREE POINT
Plan Year: 2020 **Parent Year:** 2020 1.300 **Type of Work:** RECONSTRUCTION(O)

Whitley US-25-W From MP 13.300 To 14.600

FUND	PHASE	2020	2021	2022	2023	2024	2025	2026	Phase Total
SPP	D	\$0	\$0	\$920,000	\$0	\$0	\$0	\$0	\$920,000
		\$0	\$0	\$920,000	\$0	\$0	\$0	\$0	\$920,000

Item#: 11-80112.00 **Parent#:** 11-80112.00 **Length:** **Description:** WIDEN BLACK DIAMOND ROAD (2020CCN)
Plan Year: 2020 **Parent Year:** 2020 2.600 **Type of Work:** MINOR WIDENING(O)

Whitley CR-1088 From MP 0.000 To 2.600

FUND	PHASE	2020	2021	2022	2023	2024	2025	2026	Phase Total
SPP	C	\$0	\$0	\$260,000	\$0	\$0	\$0	\$0	\$260,000
		\$0	\$0	\$260,000	\$0	\$0	\$0	\$0	\$260,000

KENTUCKY TRANSPORTATION CABINET
SIX YEAR HIGHWAY PLAN
FY - 2020 THRU FY - 2026

Item#: 10-168.20 **Parent#:** 10-168.00 **Length:** 7.680 **Description:** MOUNTAIN PARKWAY CORRIDOR: WIDEN THE MOUNTAIN PARKWAY TO 4 LANES FROM 0.6 MILES WEST OF THE KY 191 OVERPASS TO THE KY 1010 INTERCHANGE. (2020CCR)
Plan Year: 2020 **Parent Year:** 2014 **Type of Work:** MAJOR WIDENING(O)

Wolfe KY-9009 From MP 45.643 To 53.323

FUND	PHASE	2020	2021	2022	2023	2024	2025	2026	Phase Total
FED	R	\$0	\$6,500,000	\$0	\$0	\$0	\$0	\$0	\$6,500,000
FED	U	\$0	\$0	\$2,000,000	\$0	\$0	\$0	\$0	\$2,000,000
FED	C	\$0	\$0	\$0	\$20,000,000	\$20,000,000	\$0	\$0	\$40,000,000
		\$0	\$6,500,000	\$2,000,000	\$20,000,000	\$20,000,000	\$0	\$0	\$48,500,000

Item#: 10-168.50 **Parent#:** 10-168.00 **Length:** 3.277 **Description:** MOUNTAIN PARKWAY CORRIDOR: WIDEN THE MOUNTAIN PARKWAY CORRIDOR TO 4 LANES FROM THE KY 1010 INTERCHANGE TO 0.45 MILES WEST OF THE KY 205 INTERCHANGE. (PRIORITY SECTION 1) (2020CCR)
Plan Year: 2020 **Parent Year:** 2014 **Type of Work:** MAJOR WIDENING(O)

Wolfe KY-9009 From MP 53.323 To 56.600

FUND	PHASE	2020	2021	2022	2023	2024	2025	2026	Phase Total
FED	R	\$0	\$5,000,000	\$0	\$0	\$0	\$0	\$0	\$5,000,000
FED	U	\$0	\$0	\$1,140,000	\$0	\$0	\$0	\$0	\$1,140,000
FED	C	\$0	\$0	\$0	\$15,000,000	\$15,000,000	\$0	\$12,700,000	\$42,700,000
		\$0	\$5,000,000	\$1,140,000	\$15,000,000	\$15,000,000	\$0	\$12,700,000	\$48,840,000

Item#: 10-212.00 **Parent#:** 10-212.00 **Length:** 0.200 **Description:** IMPROVE THE KY-191 AND KY-1812 INTERSECTION.
Plan Year: 2018 **Parent Year:** 2018 **Type of Work:** RECONSTRUCTION(O)

Wolfe KY-191 From MP 4.765 To 4.965

FUND	PHASE	2020	2021	2022	2023	2024	2025	2026	Phase Total
FED	D	\$0	\$0	\$0	\$290,000	\$0	\$0	\$0	\$290,000
FED	R	\$0	\$0	\$0	\$120,000	\$0	\$0	\$0	\$120,000
FED	U	\$0	\$0	\$0	\$110,000	\$0	\$0	\$0	\$110,000
FED	C	\$0	\$0	\$0	\$0	\$900,000	\$0	\$0	\$900,000
		\$0	\$0	\$0	\$520,000	\$900,000	\$0	\$0	\$1,420,000

Item#: 10-4319.00 **Parent#:** 10-4319.00 **Length:** 0.070 **Description:** INSTALL GUARDRAIL ON KY-191 IN WOLFE COUNTY
Plan Year: 2020 **Parent Year:** 2020 **Type of Work:** SAF-GUARDRAIL(P)

Wolfe KY-191 From MP 10.780 To 10.850

FUND	PHASE	2020	2021	2022	2023	2024	2025	2026	Phase Total
GR	C	\$0	\$0	\$0	\$0	\$0	\$0	\$15,000	\$15,000
		\$0	\$0	\$0	\$0	\$0	\$0	\$15,000	\$15,000

**KENTUCKY TRANSPORTATION CABINET
SIX YEAR HIGHWAY PLAN
FY - 2020 THRU FY - 2026**

Item#: 10-4320.00 **Parent#:** 10-4320.00 **Length:** **Description:** INSTALL GUARDRAIL ON KY-746 IN WOLFE COUNTY
Plan Year: 2020 **Parent Year:** 2020 0.300 **Type of Work:** SAF-GUARDRAIL(P)
Wolfe KY-746 From MP 1.400 To 1.700

FUND	PHASE	2020	2021	2022	2023	2024	2025	2026	Phase Total
GR	C	\$0	\$0	\$0	\$0	\$0	\$0	\$65,000	\$65,000
		\$0	\$0	\$0	\$0	\$0	\$0	\$65,000	\$65,000

Item#: 10-20009.00 **Parent#:** 10-20009.00 **Length:** **Description:** ADDRESS PAVEMENT CONDITION OF BERT T. COMBS MOUNTAIN PARKWAY BOTH
Plan Year: 2018 **Parent Year:** 2018 6.853 **Type of Work:** AM-PAVEMENT (PRI)(P)
Wolfe KY-9000 From MP 36.000 To 42.853

FUND	PHASE	2020	2021	2022	2023	2024	2025	2026	Phase Total
PM	D	\$0	\$550,000	\$0	\$0	\$0	\$0	\$0	\$550,000
PM	C	\$0	\$0	\$2,500,000	\$3,000,000	\$0	\$0	\$0	\$5,500,000
		\$0	\$550,000	\$2,500,000	\$3,000,000	\$0	\$0	\$0	\$6,050,000

Item#: 10-20010.00 **Parent#:** 10-20010.00 **Length:** **Description:** ADDRESS PAVEMENT CONDITION OF BERT T. COMBS MOUNTAIN PARKWAY BOTH
Plan Year: 2018 **Parent Year:** 2018 3.355 **Type of Work:** AM-PAVEMENT (PRI)(P)
Wolfe KY-9009 From MP 42.853 To 46.208

FUND	PHASE	2020	2021	2022	2023	2024	2025	2026	Phase Total
PM	D	\$0	\$0	\$275,000	\$0	\$0	\$0	\$0	\$275,000
PM	C	\$0	\$0	\$2,750,000	\$0	\$0	\$0	\$0	\$2,750,000
		\$0	\$0	\$3,025,000	\$0	\$0	\$0	\$0	\$3,025,000

Item#: 7-117.00 **Parent#:** 7-117.00 **Length:** **Description:** IMPROVE US 60 (VERSAILLES ROAD) FROM THE BLUEGRASS PARKWAY/HUNTERTOWN
Plan Year: 2006 **Parent Year:** 2006 1.374 **Type of Work:** MAJOR WIDENING(O)
Woodford US-60 From MP 11.238 To 12.612

FUND	PHASE	2020	2021	2022	2023	2024	2025	2026	Phase Total
FED	D	\$0	\$0	\$500,000	\$0	\$0	\$0	\$0	\$500,000
FED	R	\$0	\$0	\$0	\$0	\$2,210,000	\$0	\$0	\$2,210,000
FED	U	\$0	\$0	\$0	\$0	\$2,380,000	\$0	\$0	\$2,380,000
FED	C	\$0	\$0	\$0	\$0	\$0	\$0	\$10,240,000	\$10,240,000
		\$0	\$0	\$500,000	\$0	\$4,590,000	\$0	\$10,240,000	\$15,330,000

**KENTUCKY TRANSPORTATION CABINET
SIX YEAR HIGHWAY PLAN
FY - 2020 THRU FY - 2026**

Item#: 7-440.00 **Parent#:** 7-440.00 **Length:** 3.540 **Description:** IMPROVE KY-169 FROM NORTH OF CLEAR CREEK RD IN JESSAMINE COUNTY TO NORTH OF KY-1967 IN WOODFORD COUNTY.
Plan Year: 2018 **Parent Year:** 2018 **Type of Work:** RECONSTRUCTION(O)

Woodford KY-169 From MP 0.000 To 3.000
Jessamine KY-169 From MP 18.640 To 19.180

FUND	PHASE	2020	2021	2022	2023	2024	2025	2026	Phase Total
FED	D	\$0	\$0	\$0	\$0	\$0	\$870,000	\$0	\$870,000
		\$0	\$0	\$0	\$0	\$0	\$870,000	\$0	\$870,000

Item#: 7-8905.00 **Parent#:** 7-8905.00 **Length:** 0.320 **Description:** ACCESS MANAGEMENT IMPROVEMENTS ON US 60 FROM LEXINGTON ROAD AT WOODFORD FEED TO MARSAILLES DRIVE (MP 9.38 TO MP 9.70).(16CCN)(18CCN)
Plan Year: 2016 **Parent Year:** 2016 **Type of Work:** CONGESTION MITIGTN(O)

Woodford US-60 From MP 9.380 To 9.700

FUND	PHASE	2020	2021	2022	2023	2024	2025	2026	Phase Total
SPP	R	\$0	\$0	\$1,000,000	\$0	\$0	\$0	\$0	\$1,000,000
SPP	U	\$0	\$0	\$0	\$780,000	\$0	\$0	\$0	\$780,000
SPP	C	\$0	\$0	\$0	\$0	\$2,250,000	\$0	\$0	\$2,250,000
		\$0	\$0	\$1,000,000	\$780,000	\$2,250,000	\$0	\$0	\$4,030,000

Item#: 7-20023.00 **Parent#:** 7-20023.00 **Length:** 1.960 **Description:** ADDRESS PAVEMENT CONDITION OF AC PAVEMENT
Plan Year: 2018 **Parent Year:** 2018 **Type of Work:** AM-PAVEMENT (PRI)(P)

Woodford US-60 From MP 7.345 To 9.305

FUND	PHASE	2020	2021	2022	2023	2024	2025	2026	Phase Total
PM	D	\$0	\$350,000	\$0	\$0	\$0	\$0	\$0	\$350,000
PM	C	\$0	\$3,500,000	\$0	\$0	\$0	\$0	\$0	\$3,500,000
		\$0	\$3,850,000	\$0	\$0	\$0	\$0	\$0	\$3,850,000

Item#: 7-80106.00 **Parent#:** 7-80106.00 **Length:** 0.320 **Description:** ACCESS MANAGEMENT IMPROVEMENTS ON US 60 FROM LEXINGTON ROAD AT WOODFORD FEED TO MARSAILLES DRIVE (MP 9.38 TO MP 9.70).(16CCN)(18CCN)
Plan Year: 2020 **Parent Year:** 2020 **Type of Work:** SPOT IMPROVEMENTS(O)

Woodford US-60 From MP 9.380 To 9.700

FUND	PHASE	2020	2021	2022	2023	2024	2025	2026	Phase Total
SPP	R	\$0	\$0	\$0	\$0	\$1,000,000	\$0	\$0	\$1,000,000
SPP	U	\$0	\$0	\$0	\$0	\$0	\$780,000	\$0	\$780,000
SPP	C	\$0	\$0	\$0	\$0	\$0	\$0	\$2,250,000	\$2,250,000
		\$0	\$0	\$0	\$0	\$1,000,000	\$780,000	\$2,250,000	\$4,030,000

**KENTUCKY TRANSPORTATION CABINET
SIX YEAR HIGHWAY PLAN
FY - 2020 THRU FY - 2026**

Item#: 7-80108.00 **Parent#:** 7-80108.00 **Length:** **Description:** IMPROVE KY-169 FROM NORTH OF CLEAR CREEK RD IN JESSAMINE COUNTY TO NORTH
Plan Year: 2020 **Parent Year:** 2020 4.080 **Type of Work:** SPOT IMPROVEMENTS(O)
 OF KY-1967 IN WOODFORD COUNTY. (2020CCN)

Woodford KY-169 From MP 0.000 To 3.540
Jessamine KY-169 From MP 18.640 To 19.180

FUND	PHASE	2020	2021	2022	2023	2024	2025	2026	Phase Total
SPP	D	\$0	\$0	\$0	\$870,000	\$0	\$0	\$0	\$870,000
SPP	R	\$0	\$0	\$0	\$0	\$1,830,000	\$0	\$0	\$1,830,000
SPP	U	\$0	\$0	\$0	\$0	\$0	\$2,340,000	\$0	\$2,340,000
SPP	C	\$0	\$0	\$0	\$0	\$0	\$0	\$11,390,000	\$11,390,000
		\$0	\$0	\$0	\$870,000	\$1,830,000	\$2,340,000	\$11,390,000	\$16,430,000



“ZVARIOUS”

**KENTUCKY TRANSPORTATION CABINET
SIX YEAR HIGHWAY PLAN
FY - 2020 THRU FY - 2026**

Item#: 99-65.17 **Parent#:** 99-65.17 **Length**
Plan Year: 2014 **Parent Year:** 2014 **Description:** BRIDGE REPAIRS ON VARIOUS BRIDGES FOR FY 2020. (2020CCR)
Type of Work: AM-BRIDGE (P)

Statewide

FUND	PHASE	2020	2021	2022	2023	2024	2025	2026	Phase Total
BR	C	\$2,000,000	\$4,000,000	\$4,000,000	\$4,000,000	\$4,000,000	\$4,000,000	\$5,000,000	\$27,000,000
FY TOTALS:		\$2,000,000	\$4,000,000	\$4,000,000	\$4,000,000	\$4,000,000	\$4,000,000	\$5,000,000	\$27,000,000

Item#: 99-66.15 **Parent#:** 99-66.15 **Length**
Plan Year: 2014 **Parent Year:** 2014 **Description:** 'ITS' ACTIVITIES ON VARIOUS NHS ROUTES IN KENTUCKY FOR FY 2020. (2020CCR)
Type of Work: ITS(P)

Statewide

FUND	PHASE	2020	2021	2022	2023	2024	2025	2026	Phase Total
FED	C	\$0	\$2,000,000	\$2,000,000	\$2,000,000	\$2,000,000	\$2,000,000	\$2,000,000	\$12,000,000
FY TOTALS:		\$0	\$2,000,000	\$2,000,000	\$2,000,000	\$2,000,000	\$2,000,000	\$2,000,000	\$12,000,000

Item#: 99-195.16 **Parent#:** 99-195.16 **Length**
Plan Year: 2008 **Parent Year:** 2008 **Description:** STATEWIDE TRANSPORTATION ENHANCEMENT FOR FY 2020 (98CCR) (2020CCR)
Type of Work: TRANSP ENHANCEMENT(P)

Statewide

FUND	PHASE	2020	2021	2022	2023	2024	2025	2026	Phase Total
TAP	C	\$0	\$11,964,000	\$11,964,000	\$11,964,000	\$11,964,000	\$11,964,000	\$11,964,000	\$71,784,000
FY TOTALS:		\$0	\$11,964,000	\$11,964,000	\$11,964,000	\$11,964,000	\$11,964,000	\$11,964,000	\$71,784,000

Item#: 99-219.18 **Parent#:** 99-219.18 **Length**
Plan Year: 2014 **Parent Year:** 2014 **Description:** NON-ATTAINMENT AREAS STATEWIDE CMAQ FUNDED PROJECTS FOR FY 2020.
(2020CCR)
Type of Work: CONGESTION MITIGTN(O)

Statewide

FUND	PHASE	2020	2021	2022	2023	2024	2025	2026	Phase Total
CM	C	\$0	\$17,275,000	\$17,275,000	\$17,275,000	\$17,275,000	\$17,275,000	\$17,275,000	\$103,650,000
FY TOTALS:		\$0	\$17,275,000	\$17,275,000	\$17,275,000	\$17,275,000	\$17,275,000	\$17,275,000	\$103,650,000

Item#: 99-224.14 **Parent#:** 99-224.14 **Length**
Plan Year: 2016 **Parent Year:** 2016 **Description:** PAVEMENT REHAB ON STATE (NON RS) SYSTEM ROUTES IN KENTUCKY FOR FY 2021.
(2020CCR)
Type of Work: AM-PAVEMENT (PRI)(P)

Statewide

FUND	PHASE	2020	2021	2022	2023	2024	2025	2026	Phase Total
PM	C	\$0	\$5,000,000	\$0	\$9,000,000	\$0	\$9,000,000	\$0	\$23,000,000
FY TOTALS:		\$0	\$5,000,000	\$0	\$9,000,000	\$0	\$9,000,000	\$0	\$23,000,000

**KENTUCKY TRANSPORTATION CABINET
SIX YEAR HIGHWAY PLAN
FY - 2020 THRU FY - 2026**

Item#: 99-327.16 **Parent#:** 99-327.16 **Length** **Description:** STATEWIDE BRIDGE INSPECTION FOR FY 2020. (2020CCR)
Plan Year: 2014 **Parent Year:** 2014 **Type of Work:** BRIDGE INSPECTION(P)

Statewide

FUND	PHASE	2020	2021	2022	2023	2024	2025	2026	Phase Total
BR	C	\$2,600,000	\$5,000,000	\$5,000,000	\$5,000,000	\$5,000,000	\$5,000,000	\$5,000,000	\$32,600,000
FY TOTALS:		\$2,600,000	\$5,000,000	\$5,000,000	\$5,000,000	\$5,000,000	\$5,000,000	\$5,000,000	\$32,600,000

Item#: 99-337.15 **Parent#:** 99-337.15 **Length** **Description:** STATEWIDE I-STATE ROUTES FOR FY 2021.(14CCR) (2020CCR)
Plan Year: 2014 **Parent Year:** 2014 **Type of Work:** AM-PAVEMENT (INT)(P)

Statewide

FUND	PHASE	2020	2021	2022	2023	2024	2025	2026	Phase Total
PM	C	\$0	\$5,000,000	\$0	\$9,000,000	\$0	\$9,000,000	\$0	\$23,000,000
FY TOTALS:		\$0	\$5,000,000	\$0	\$9,000,000	\$0	\$9,000,000	\$0	\$23,000,000

Item#: 99-346.16 **Parent#:** 99-346.16 **Length** **Description:** STATEWIDE OFF-SYSTEM BRIDGE INSPECTION FOR FY 2020. (2020CCR)
Plan Year: 2014 **Parent Year:** 2014 **Type of Work:** BRIDGE INSPECTION(P)

Statewide

FUND	PHASE	2020	2021	2022	2023	2024	2025	2026	Phase Total
BR	C	\$1,100,000	\$3,000,000	\$3,000,000	\$3,000,000	\$3,000,000	\$3,000,000	\$3,000,000	\$19,100,000
FY TOTALS:		\$1,100,000	\$3,000,000	\$3,000,000	\$3,000,000	\$3,000,000	\$3,000,000	\$3,000,000	\$19,100,000

Item#: 99-352.16 **Parent#:** 99-352.16 **Length** **Description:** RAIL PROTECTION ON VARIOUS ROUTES FOR FY 2020. (2020CCR)
Plan Year: 2014 **Parent Year:** 2014 **Type of Work:** SAFETY-RR PROTECTN(P)

Statewide

FUND	PHASE	2020	2021	2022	2023	2024	2025	2026	Phase Total
FED	C	\$0	\$500,000	\$500,000	\$4,400,000	\$4,400,000	\$4,400,000	\$4,400,000	\$18,600,000
FY TOTALS:		\$0	\$500,000	\$500,000	\$4,400,000	\$4,400,000	\$4,400,000	\$4,400,000	\$18,600,000

Item#: 99-369.10 **Parent#:** 99-369.10 **Length** **Description:** PAVEMENT REHABILITATION FOR VARIOUS NHS ROUTES IN KENTUCKY FOR FY 2021.
Plan Year: 2014 **Parent Year:** 2014 **Type of Work:** AM-PAVEMENT (PRI)(P)

Statewide

FUND	PHASE	2020	2021	2022	2023	2024	2025	2026	Phase Total
PM	C	\$0	\$5,000,000	\$0	\$9,000,000	\$0	\$9,000,000	\$0	\$23,000,000
FY TOTALS:		\$0	\$5,000,000	\$0	\$9,000,000	\$0	\$9,000,000	\$0	\$23,000,000

**KENTUCKY TRANSPORTATION CABINET
SIX YEAR HIGHWAY PLAN
FY - 2020 THRU FY - 2026**

Item#: 99-510.05 **Parent#:** 99-510.05 **Length** **Description:** HONORING BORDER STATES COMMITMENTS FOR EXISTING BRIDGES(CANNOT BE MOVED). (2020CCR)
Plan Year: 2016 **Parent Year:** 2016
Type of Work: AM-BRIDGE (P)

Statewide

FUND	PHASE	2020	2021	2022	2023	2024	2025	2026	Phase Total
BR	C	\$0	\$2,000,000	\$2,000,000	\$2,000,000	\$2,000,000	\$2,000,000	\$15,000,000	\$25,000,000
FY TOTALS:		\$0	\$2,000,000	\$2,000,000	\$2,000,000	\$2,000,000	\$2,000,000	\$15,000,000	\$25,000,000

Item#: 99-511.04 **Parent#:** 99-511.04 **Length** **Description:** STATEWIDE CORRECTIONS OF ROCK FALL OR EMBANKMENT STABILIZATION FOR FY 2020. (2020CCR)
Plan Year: 2016 **Parent Year:** 2016
Type of Work: LANDSLIDE REPAIR(P)

Statewide

FUND	PHASE	2020	2021	2022	2023	2024	2025	2026	Phase Total
FED	C	\$0	\$1,000,000	\$1,000,000	\$1,000,000	\$1,000,000	\$1,000,000	\$1,000,000	\$6,000,000
FY TOTALS:		\$0	\$1,000,000	\$1,000,000	\$1,000,000	\$1,000,000	\$1,000,000	\$1,000,000	\$6,000,000

Item#: 99-514.01 **Parent#:** 99-514.01 **Length** **Description:** PREVENTATIVE MAINTENANCE FOR BRIDGE STRUCTURES FOR FY 2021. (2020CCR)
Plan Year: 2018 **Parent Year:** 2018
Type of Work: AM-BRIDGE (P)

Statewide

FUND	PHASE	2020	2021	2022	2023	2024	2025	2026	Phase Total
BR	C	\$0	\$5,000,000	\$0	\$5,000,000	\$0	\$5,000,000	\$5,000,000	\$20,000,000
FY TOTALS:		\$0	\$5,000,000	\$0	\$5,000,000	\$0	\$5,000,000	\$5,000,000	\$20,000,000

Item#: 99-518.01 **Parent#:** 99-518.00 **Length** **Description:** STATEWIDE CORRECTIONS OF ROCKFALL OR EMBANKMENT STABILIZATION ON NH ROUTES FOR FY 2020. (2020CCR)
Plan Year: 2018 **Parent Year:** 2018
Type of Work: LANDSLIDE REPAIR(P)

Statewide

FUND	PHASE	2020	2021	2022	2023	2024	2025	2026	Phase Total
FED	C	\$0	\$5,000,000	\$5,000,000	\$5,000,000	\$5,000,000	\$5,000,000	\$5,000,000	\$30,000,000
FY TOTALS:		\$0	\$5,000,000	\$5,000,000	\$5,000,000	\$5,000,000	\$5,000,000	\$5,000,000	\$30,000,000

Item#: 99-911.09 **Parent#:** 99-911.09 **Length** **Description:** STATEWIDE SAFETY PROGRAM FOR FY 2020. (HSIP) (2020CCR)
Plan Year: 2014 **Parent Year:** 2014
Type of Work: SAFETY-HAZARD ELIM(P)

Statewide

FUND	PHASE	2020	2021	2022	2023	2024	2025	2026	Phase Total
SAF	C	\$38,500,000	\$38,500,000	\$38,500,000	\$38,500,000	\$38,500,000	\$38,500,000	\$38,500,000	\$269,500,000
FY TOTALS:		\$38,500,000	\$38,500,000	\$38,500,000	\$38,500,000	\$38,500,000	\$38,500,000	\$38,500,000	\$269,500,000

**KENTUCKY TRANSPORTATION CABINET
SIX YEAR HIGHWAY PLAN
FY - 2020 THRU FY - 2026**

Item#: 99-3011.01 **Parent#:** 99-3011.01 **Length** **Description:** AMERICANS WITH DISABILITIES ACT (ADA) TRANSITION PLAN IMPLEMENTATION PROJECTS. (2020CCR)
Plan Year: 2018 **Parent Year:** 2018 **Type of Work:** SAFETY(P)

Statewide

FUND	PHASE	2020	2021	2022	2023	2024	2025	2026	Phase Total
FED	C	\$0	\$1,000,000	\$1,000,000	\$1,000,000	\$1,000,000	\$1,000,000	\$1,000,000	\$6,000,000
FY TOTALS:		\$0	\$1,000,000	\$1,000,000	\$1,000,000	\$1,000,000	\$1,000,000	\$1,000,000	\$6,000,000

Item#: 99-8500.16 **Parent#:** 99-8500.16 **Length** **Description:** SCHOOL TURN LANE PROJECTS. (08CCN)(12CCR) (2020CCR)
Plan Year: 2016 **Parent Year:** 2016 **Type of Work:** SAFETY(P)

Statewide

FUND	PHASE	2020	2021	2022	2023	2024	2025	2026	Phase Total
FED	C	\$0	\$2,500,000	\$2,500,000	\$2,500,000	\$2,500,000	\$2,500,000	\$2,500,000	\$15,000,000
FY TOTALS:		\$0	\$2,500,000	\$2,500,000	\$2,500,000	\$2,500,000	\$2,500,000	\$2,500,000	\$15,000,000

Item#: 99-9068.61 **Parent#:** 99-9068.61 **Length** **Description:** US 68/KY 80 LAKE BARKLEY AND KENTUCKY LAKE GARVEE BOND DEBT SERVICE (NH) FOR FY 2020. (12CCR) (2020CCR)
Plan Year: 2010 **Parent Year:** 2010 **Type of Work:** AM-BRIDGE (P)

Statewide

FUND	PHASE	2020	2021	2022	2023	2024	2025	2026	Phase Total
GAR	C	\$9,100,000	\$9,100,000	\$9,100,000	\$21,000,000	\$21,000,000	\$21,000,000	\$21,000,000	\$111,300,000
FY TOTALS:		\$9,100,000	\$9,100,000	\$9,100,000	\$21,000,000	\$21,000,000	\$21,000,000	\$21,000,000	\$111,300,000

Item#: 99-9068.66 **Parent#:** 99-9068.66 **Length** **Description:** US 68/KY 80 LAKE BARKLEY AND KENTUCKY LAKE GARVEE BOND DEBT SERVICE (STP) FOR FY 2020. (2020CCR)
Plan Year: 2014 **Parent Year:** 2014 **Type of Work:** AM-BRIDGE (P)

Statewide

FUND	PHASE	2020	2021	2022	2023	2024	2025	2026	Phase Total
GAR	C	\$9,100,000	\$9,100,000	\$9,100,000	\$21,000,000	\$21,000,000	\$21,000,000	\$21,000,000	\$111,300,000
FY TOTALS:		\$9,100,000	\$9,100,000	\$9,100,000	\$21,000,000	\$21,000,000	\$21,000,000	\$21,000,000	\$111,300,000

Item#: 99-9659.23 **Parent#:** 99-9659.23 **Length** **Description:** GARVEE BOND DEBT SERVICE FOR LOUISVILLE BRIDGES PROJECT FOR FY 2020. (JZ1-FD53 "NH" COMPONENT) (2020CCR)
Plan Year: 2014 **Parent Year:** 2014 **Type of Work:** RECONSTRUCTION(O)

Statewide

FUND	PHASE	2020	2021	2022	2023	2024	2025	2026	Phase Total
GAR	C	\$62,800,000	\$62,800,000	\$62,800,000	\$30,000,000	\$30,000,000	\$30,000,000	\$30,000,000	\$308,400,000
FY TOTALS:		\$62,800,000	\$62,800,000	\$62,800,000	\$30,000,000	\$30,000,000	\$30,000,000	\$30,000,000	\$308,400,000

