



Commonwealth of Kentucky
Transportation Cabinet
Frankfort, Kentucky 40622

James C. Codell, III
Secretary of Transportation

Paul E. Patton
Governor

T. Kevin Flanery
Deputy Secretary

June 7, 2000

**TO: Recipients of the Kentucky Transportation Cabinet's Approved
FY 2001-2002 Biennial Highway Plan and Identified Projects
for FY 2003-2006**

This booklet represents the Fiscal Year 2001-2006 Six Year Highway Plan document ordered for printing by the 2000 General Assembly. In conformance with KRS 176, the information provided herein is presented as the final product of the biennial Six Year Highway Plan update process. The 2000 General Assembly Conference Committee approved only the FY 2001-2002 biennial element of the Six Year Highway Plan. Projects for FY 2003-2006 have been identified and are included in this document as a separate section. The projects remaining for FY 2000 are also included as a separate section.

The Approved FY 2001-2002 Biennial Highway Plan matches anticipated annual funding and existing cash drawdowns against estimated project costs. Actual revenue assumptions and projections are included in this document. The \$1.7 billion in highway improvements contained in the biennial element are in addition to the \$0.5 billion the Kentucky Transportation Cabinet expects to spend over the biennium for routine maintenance of the existing state road system. The expected revenues do not match the identified project costs for FY 2003-2006. The projects were originally recommended as a package supported by an additional 6 cents per gallon in state motor fuels tax. This revenue enhancement did not win approval by the 2000 General Assembly, and therefore the out-four years of the Six Year Highway Plan are not fully supported by the revenue stream.

As shown in Figure 1, both federal and state Six Year Highway Plan revenue sources have been considered and projections made based on the most reliable financial information available. The relative proportions of federal and state highway funds made available to the Kentucky Transportation Cabinet for major highway projects are displayed in Figures 2 and 3. These charts show that state funds comprise one-half of the total dollars expected to be made available for major highway improvements in Kentucky between 2001 and the Year 2006. Again, it should be stressed that these revenues are not sufficient to support all of the projects shown for FY 2003-2006.



Recipients of the Kentucky Transportation Cabinet's Approved
FY 2001-2002 Biennial Highway Plan and Identified Projects
for FY 2003-2006

Page 2

June 7, 2000

The Approved FY 2001-2002 Biennial Highway Plan and the Identified Projects for FY 2003-2006 contain over 1,360 major projects across the Commonwealth. In addition to the revenue assumptions and individual project listing by county, the following pages include a set of maps that illustrate the locations of many of the major highway improvements in both rural and metropolitan areas. The maps further illustrate the highway system involved by segregating projects into two primary categories, "system preservation" and "access and mobility." The maps are not sufficiently detailed to precisely locate every project but do indicate the extensiveness and relative statewide distribution of planned project activity.

To show how the Six Year Highway Plan fits into the Cabinet's longer-range Statewide Transportation Plan, the "access and mobility" maps also reflect the major long-range plan projects which the Cabinet intends to pursue beyond the Year 2006. The long-range plan is updated periodically and is geared to stay within forecasted funding limitations. We believe that it is important to acknowledge that the long-range plan constitutes the principal source for new projects that are added to the biennial updates of the Six Year Highway Plan.

Consistent with past trends and current forecasts, the 2000 edition of the Six Year Highway Plan is being developed with the expectation that future federal and state revenues will grow. Federal fund revenues are difficult to predict due to annual adjustments to multi-year federal transportation legislation enacted by Congress. For the purposes of this plan, federal fund revenue estimates were based on the return to Kentucky under the federal Transportation Equity Act for the 21st Century (TEA-21), enacted in 1998. State Road Fund receipts show only modest growth.

It is very important to acknowledge that Governor Patton has challenged the Kentucky Transportation Cabinet to improve Six Year Highway Plan project delivery systems to better meet targeted costs and schedules. The Cabinet is placing maximum emphasis on schedule monitoring and cost containment. Many of the schedules set by the 2000 General Assembly will be difficult to meet because of the time required to conform to current environmental regulations and time required to adhere to legal procedures often associated with right-of-way acquisitions. We have evaluated each project and established a realistic schedule based on predicated environmental, right-of-way, and other relevant issues and included these dates alongside the dates set by the 2000 General Assembly. As we work to improve delivery performance, we will be diligent to meet FY 2001-2002 Biennial Highway Plan schedules to the maximum extent possible.


Recipients of the Kentucky Transportation Cabinet's Approved
FY 2001-2002 Biennial Highway Plan and Identified Projects
for FY 2003-2006

Page 3

June 7, 2000

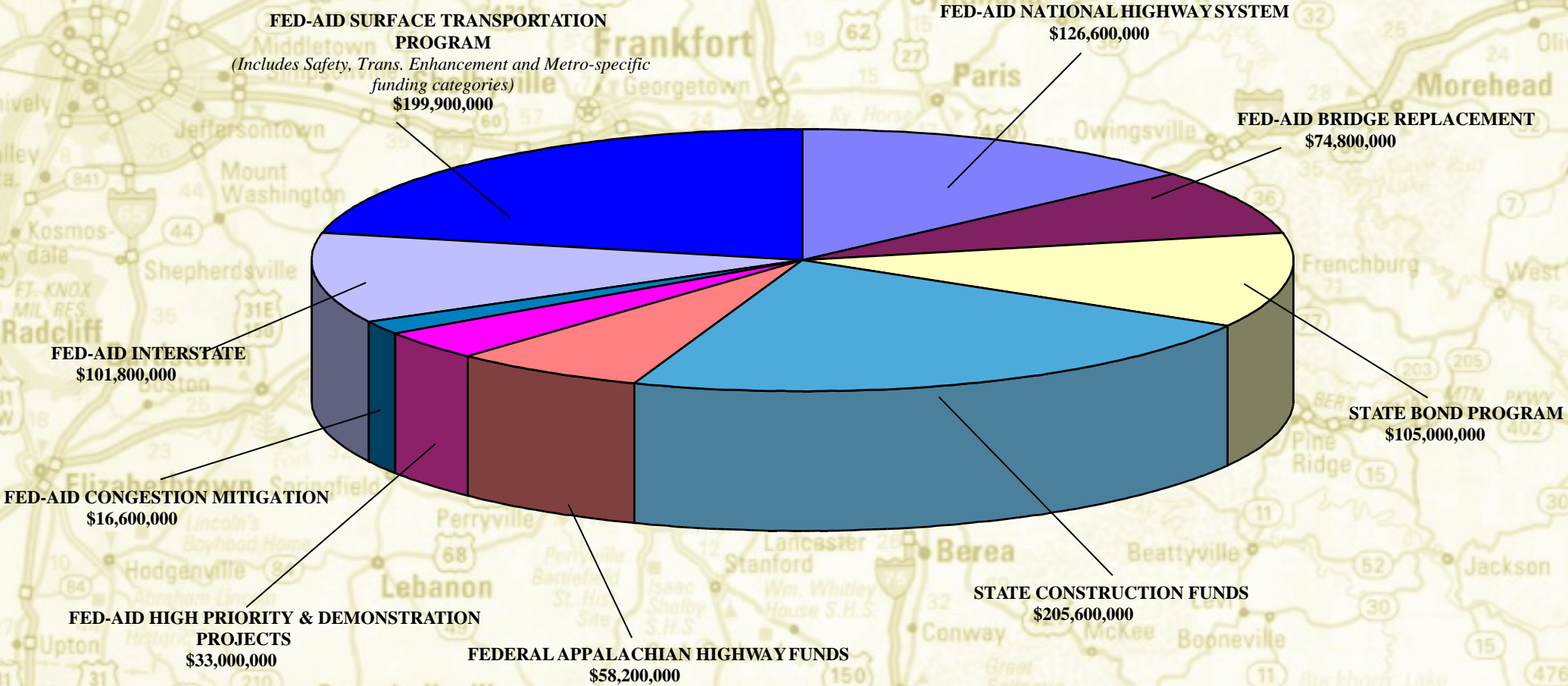
Certainly, reductions in state fund appropriations or significant shortfalls in federal transportation program funding will result in a corresponding reduction in the Cabinet's ability to deliver all Biennial Highway Plan projects on schedule. Governor Patton has worked to ensure that the 2001-2002 Biennial Highway Plan is fiscally responsible and that a good faith effort has been made to adhere to the commitments made in the 1998 Plan. We remain confident that this plan constitutes a reasonable and prudent course for short-range highway system improvements throughout the Commonwealth.

Sincerely,


James C. Codell, III
Secretary

JCC:JMY:MWH:DCC

ESTIMATED FY 2000 FEDERAL-AID AND STATE HIGHWAY CONSTRUCTION PROGRAM FUNDING LEVELS



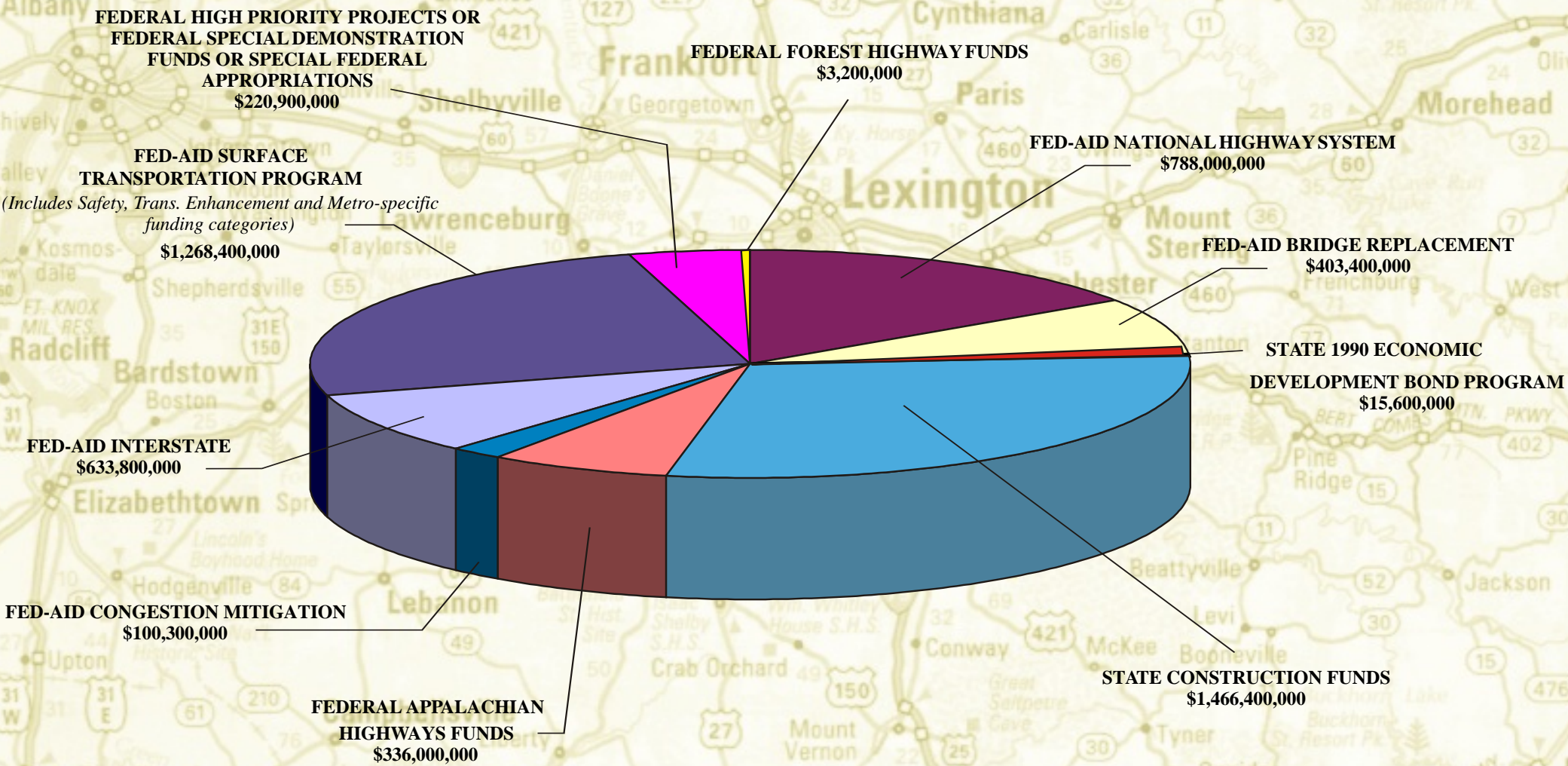
TOTAL ESTIMATED FY 2000 PROGRAM = \$921.5 MILLION

NOTE: FEDERAL-AID FUNDING LEVELS INCLUDE STATE MATCHING FUND COMPONENT

FIGURE 1

APPROVED 2000-2002 BIENNIAL HIGHWAY CONSTRUCTION PROGRAM AND IDENTIFIED PRECONSTRUCTION PROGRAM PLAN FOR FY 2003 THROUGH FY 2006

ANTICIPATED FUNDING LEVELS



TOTAL ESTIMATED 2001-2006 SIX YEAR PROGRAM= \$5.2 BILLION

NOTE: FEDERAL-AID FUNDING LEVELS INCLUDE STATE MATCHING FUND COMPONENT

FIGURE 2

FEDERAL AND STATE HIGHWAY FUNDING LEVELS FROM 2001 THRU 2006

In millions (as estimated by the Kentucky Transportation Cabinet)

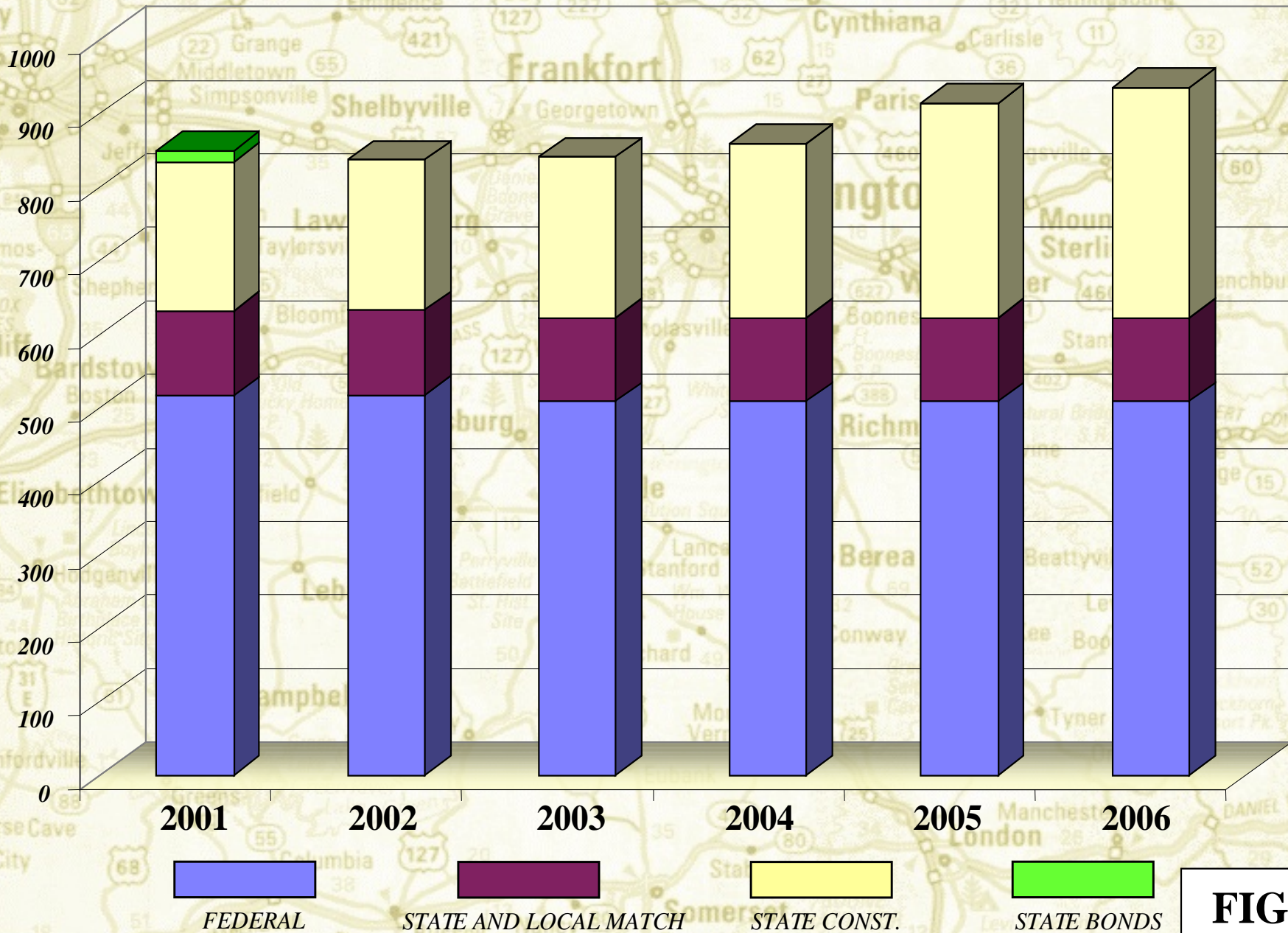


FIGURE 3

Revenue Assumptions for Approved FY 2001-2002 Biennial Highway Program and Identified Projects for FY 2003-2006

The FY 2001-2006 edition of the Six Year Highway Plan is predicated upon a number of assumptions about the revenue stream that is expected for future federal and state highway construction programs administered by the Kentucky Transportation Cabinet (KYTC). The following discussion is given as a brief overview of the scope and magnitude of these assumptions. To simplify this discussion, federal revenue assumptions are provided in Section 1, followed by state revenue assumptions in Section 2, with the “combined effect” of both presented in Section 3. A “key” to the funding category acronyms can be found at the beginning of the individual project listing found later in this document.

Section 1: Federal Revenue Assumptions

The primary basis for FY 2001-2006 federal revenue forecasts is the Transportation Equity Act for the 21st Century (TEA-21). TEA-21 was enacted by the United States Congress in 1998 and provides identified levels of funding through 2003. Baseline funding levels from TEA-21 formulas have been calculated for every state by the Federal Highway Administration (FHWA), and formula dollars and special allocations to Kentucky have been determined from FHWA tables. The FHWA has also calculated “equity adjustments” attributable to Kentucky, due to Kentucky’s “donor state” status (Kentuckians pay more tax dollars into the federal Highway Trust Fund than they receive back from it). The combination of base formula federal funds and equity adjustments were then supplemented by Cabinet estimates of federal “Revenue Aligned Budget Authority” (RABA) to determine a final level of annual federal-aid highway funding that can be reasonably expected. RABA funds are annual adjustments based upon the degree to which federal Highway Trust Fund collections exceed anticipated amounts. TEA-21 directed that any such excess be returned to the states.

Funding Chart 1 contains the “Estimated Federal Apportionments for 2001-2006.” The formula funding categories of Interstate Maintenance (IM), National Highways (NH), Surface Transportation Program (STP), Bridge Replacement (BR), Congestion Mitigation (CM), Appalachian Development (APD), High Priority Projects (HPP), and Minimum Guarantee (MG, the equity adjustment) are shown to the left of the sheet. Base amounts and RABA are then totaled to yield a dollar amount for each funding category each year. The KYTC estimate of RABA is based on the approved FY 2000 level of \$1.5 billion nationally and an FHWA estimate of \$2.0 billion for 2001. Cabinet RABA

estimates for 2002 through 2006 take a conservative view that RABA will level off in the years ahead.

Across the bottom of Funding Chart 1 is a breakdown of the base categorical funding levels in the Six Year Highway Plan, as those categories are affected by federal “sub-allocation” processes. Federal Highway Trust Fund formulas often contain directives to “set aside,” or sub-allocate, specific amounts. The STP category has a 10% set-aside for safety programs (hazard elimination (HES), rail-highway protective devices (RRP), and rail-highway grade separations (RRS)), a 10% set-aside for transportation enhancement (TE) projects, and dedicated amounts to Louisville (SLO), Lexington (SLX), and Northern Kentucky (SNK). These takedowns yield a balance of actual STP funds available for the Six Year Highway Plan that is supplemented by MG moneys to yield the final STP federal dollar amount programmed for each year. The final breakdown shown in this table involves the bridge replacement category. Federal law requires that 65% of the federal bridge money be spent on major routes, 15% be spent on county roads, and the remaining 20% can be used on either highway system.

Once all of these assumptions are brought together, Funding Chart 2 displays the resulting final estimated apportionments and state and local matching amounts. This chart details the expected federal, state, and local contributions to Kentucky’s annual highway program for each year through 2006. The total funds (federal plus state and/or local match) are the target amounts that are used to fiscally balance the Six Year Highway Plan.

Section 2: State Fund Revenue Assumptions

Funding Chart 3 outlines the assumptions supporting the state Road Fund revenues expected to be available for the Six Year Highway Plan. The base Road Fund revenues projected to be available for highway construction are determined after revenue sharing, routine maintenance, resurfacing, general administration, vehicle regulation, debt service, capital construction, and other needs are met. Remaining amounts are funneled to the Six Year Highway Plan to match federal funds and engage in state-funded highway project activities. The final Six Year Highway Plan funding levels from both state and federal sources are shown in Funding Chart 4.

Section 3: Federal and State Assumptions in Concert

Federal and state highway project funding for FY 2001-2006 totals \$5.2 billion. It is important to note that Kentucky has utilized federal pre-financing provisions heavily and continues to roll a consistent level of these carry-forward obligations from year-to-year. At the end of FY 1999, Kentucky had prefinanced some \$250 million in federally funded projects, supporting the associated project billings from state Road Fund cash until the federal share of these costs could be billed to the federal government the following year. By using this funding mechanism, Kentucky has maximized its ability to return federal dollars to the state more quickly, while at the same time accelerating many federal highway projects. Federal pre-financing does not hamper or impede state highway project funding in any way.

Two other funding mechanisms that are utilized by this edition of the Six Year Highway Plan are transfers of federal funds between categories and the use of state Road Fund cash to support state projects ahead of normal authorization schedules. State pre-financing involves constantly monitoring state Road Fund cash reserves to activate projects ahead of schedule whenever possible. The FY 2001-2002 Biennial Highway Plan is over-programmed by approximately \$400 million in expectation of drawing down cash reserves to cover some of the advanced project commitments. This drawdown is a one-time opportunity that will keep future cash reserves at a lower, but adequate, level while maximizing the Kentucky Transportation Cabinet's ability to deliver highway improvements as quickly as possible.

Finally, transfer of approximately \$100 million in federal Bridge Replacement and Interstate Maintenance funds is contemplated to offset shortfalls in the federal STP category. This is necessary to assist in the funding of STP project commitments made in the 1999-2004 Six Year Highway Plan, which was finalized prior to TEA-21.

FUNDING CHART 1

Estimated Federal Apportionments for 2001 - 2006 6YP

(Base amounts include distribution of Minimum Guarantee Equity Funds)
(Federal Dollars)

	2000			2001			2002			2003			2004			2005 & 2006		
	BASE (INCL MG)	RABA	TOTAL	BASE (INCL MG)	RABA	TOTAL	BASE (INCL MG)	RABA	TOTAL	BASE (INCL MG)	RABA	TOTAL	BASE (INCL MG)	RABA	TOTAL	BASE (INCL MG)	RABA	TOTAL
IM	85.9	5.7	91.6	88.0	7.6	95.6	89.7	5.7	95.4	91.1	3.8	94.9	91.1	3.8	94.9	91.1	3.8	94.9
NH	95.0	6.3	101.3	97.3	8.4	105.7	99.2	6.3	105.5	100.6	4.2	104.8	100.6	4.2	104.8	100.6	4.2	104.8
STP	108.1	7.1	115.2	110.7	9.5	120.2	112.8	7.1	119.9	115.5	4.7	120.2	115.5	4.7	120.2	115.5	4.7	120.2
BR	56.1	3.7	59.8	57.5	4.9	62.4	58.6	3.7	62.3	46.9	2.5	49.4	46.9	2.5	49.4	46.9	2.5	49.4
CM	12.5	0.8	13.3	12.8	1.1	13.9	13.0	0.8	13.8	12.6	0.5	13.1	12.6	0.5	13.1	12.6	0.5	13.1
APD	44.8	--	44.8	44.8	--	44.8	44.8	--	44.8	44.8	--	44.8	44.8	--	44.8	44.8	--	44.8
HPP	27.5	--	27.5	27.5	--	27.5	29.0	--	29.0	29.0	--	29.0	29.0	--	29.0	29.0	--	29.0
MG	44.8	--	44.8	45.1	--	45.1	45.4	--	45.4	52.0	--	52.0	52.0	--	52.0	52.0	--	52.0

Actual RABA 2000 = \$1.5 Billion
 Estimated RABA = \$2.0 Billion (01)
 \$1.5 Billion (02)
 \$1.0 Billion (03)
 \$1.0 Billion (04)
 \$1.0 Billion (05)
 \$1.0 Billion (06)

STP Breakdown

	6YP SAF	6YP TE	SLO, SLX, SNK (METRO)	6YP STP	TOTAL
2000	11.5	11.5	17.4	74.8	115.2
2001	12.0	12.0	18.2	78.0	120.2
2002	12.0	12.0	18.1	77.8	119.9
2003	12.0	12.0	18.2	78.0	120.2
2004	12.0	12.0	18.2	78.0	120.2
2005	12.0	12.0	18.2	78.0	120.2
2006	12.0	12.0	18.2	78.0	120.2

STP for 6YP

	STP	MG*	TOTAL
2000	74.8	44.8	119.6
2001	78.0	45.1	123.1
2002	77.8	45.4	123.2
2003	78.0	52.0	130.0
2004	78.0	52.0	130.0
2005	78.0	52.0	130.0
2006	78.0	52.0	130.0

BR Breakdown

	65% BRO	25% BRX	15% BRZ
2000	38.9	12.0	9.0
2001	40.6	12.5	9.4
2002	40.5	12.5	9.4
2003	32.1	9.9	7.4
2004	32.1	9.9	7.4
2005	32.1	9.9	7.4
2006	32.1	9.9	7.4

* Minimum Guarantee funds available for use in any category and are included in the 6YP "STP" funds.

FUNDING CHART 2

Final Estimated Federal Apportionments and State & Local Match 2001-2006 (\$ millions)

	2001				2002				2003				2004				2005				2006			
	Federal	State	Local	TOTAL	Federal	State	Local	TOTAL	Federal	State	Local	TOTAL	Federal	State	Local	TOTAL	Federal	State	Local	TOTAL	Federal	State	Local	TOTAL
IM	95.6	10.6	0.0	106.2	95.4	10.6	0.0	106.0	94.9	10.5	0.0	105.4	94.9	10.5	0.0	105.4	94.9	10.5	0.0	105.4	94.9	10.5	0.0	105.4
NH	105.7	26.4	0.0	132.1	105.5	26.4	0.0	131.9	104.8	26.2	0.0	131.0	104.8	26.2	0.0	131.0	104.8	26.2	0.0	131.0	104.8	26.2	0.0	131.0
STP	123.1	30.8	0.0	153.9	123.2	30.8	0.0	154.0	130.0	32.5	0.0	162.5	130.0	32.5	0.0	162.5	130.0	32.5	0.0	162.5	130.0	32.5	0.0	162.5
BRO	40.6	10.2	0.0	50.8	40.5	10.1	0.0	50.6	32.1	8.0	0.0	40.1	32.1	8.0	0.0	40.1	32.1	8.0	0.0	40.1	32.1	8.0	0.0	40.1
BRX	12.5	3.1	0.0	15.6	12.5	3.1	0.0	15.6	9.9	2.5	0.0	12.4	9.9	2.5	0.0	12.4	9.9	2.5	0.0	12.4	9.9	2.5	0.0	12.4
BRZ	9.4	2.4	0.0	11.8	9.4	2.4	0.0	11.8	7.4	1.9	0.0	9.3	7.4	1.9	0.0	9.3	7.4	1.9	0.0	9.3	7.4	1.9	0.0	9.3
CM	13.9	3.5	0.0	17.4	13.8	3.5	0.0	17.3	13.1	3.3	0.0	16.4	13.1	3.3	0.0	16.4	13.1	3.3	0.0	16.4	13.1	3.3	0.0	16.4
SAF	12.0	3.0	0.0	15.0	12.0	3.0	0.0	15.0	12.0	3.0	0.0	15.0	12.0	3.0	0.0	15.0	12.0	3.0	0.0	15.0	12.0	3.0	0.0	15.0
TE	12.0	0.5	2.5	15.0	12.0	0.5	2.5	15.0	12.0	0.5	2.5	15.0	12.0	0.5	2.5	15.0	12.0	0.5	2.5	15.0	12.0	0.5	2.5	15.0
METRO	18.2	3.0	1.6	22.8	18.1	3.0	1.6	22.7	18.2	3.0	1.6	22.8	18.2	3.0	1.6	22.8	18.2	3.0	1.6	22.8	18.2	3.0	1.6	22.8
APD	44.8	11.2	0.0	56.0	44.8	11.2	0.0	56.0	44.8	11.2	0.0	56.0	44.8	11.2	0.0	56.0	44.8	11.2	0.0	56.0	44.8	11.2	0.0	56.0
HPP	27.5	6.9	0.0	34.4	29.0	7.3	0.0	36.3	29.0	7.3	0.0	36.3	29.0	7.3	0.0	36.3	29.0	7.3	0.0	36.3	29.0	7.3	0.0	36.3
FH	0.8	0.0	0.0	0.8	0.6	0.0	0.0	0.6	0.3	0.0	0.0	0.3	0.5	0.0	0.0	0.5	0.5	0.0	0.0	0.5	0.5	0.0	0.0	0.5
TOTALS	516.1	111.6	4.1	631.8	516.8	111.9	4.1	632.8	508.5	109.9	4.1	622.5	508.7	109.9	4.1	622.7	508.7	109.9	4.1	622.7	508.7	109.9	4.1	622.7

FUNDING CHART 3

State Construction ("SP") Amounts Projected to be Available for the FY 2001 thru 2006 Six Year Highway Plan

(as estimated by the Kentucky Transportation Cabinet)
(\$ millions)

	2001	2002	2003	2004	2005	2006	TOTAL
State Construction under current revenue structure . . .	202.5	204.4	218.7	236.1	291.9	312.8	1,466.4

FUNDING CHART 4

Federal and State Six Year Highway Plan Funding Levels From 2001 thru 2006

(as estimated by the Kentucky Transportation Cabinet)
(\$ millions)

	2001	2002	2003	2004	2005	2006	TOTAL
Federal	516.1	516.8	508.5	508.7	508.7	508.7	3,067.5
State & Local Match	115.7	116.0	114.0	114.0	114.0	114.0	687.7
State Construction	202.5	204.4	218.7	236.1	291.9	312.8	1,466.4
State Bonds	15.6	0.0	0.0	0.0	0.0	0.0	15.6
TOTAL	849.9	837.2	841.2	858.8	914.6	935.5	5,237.2

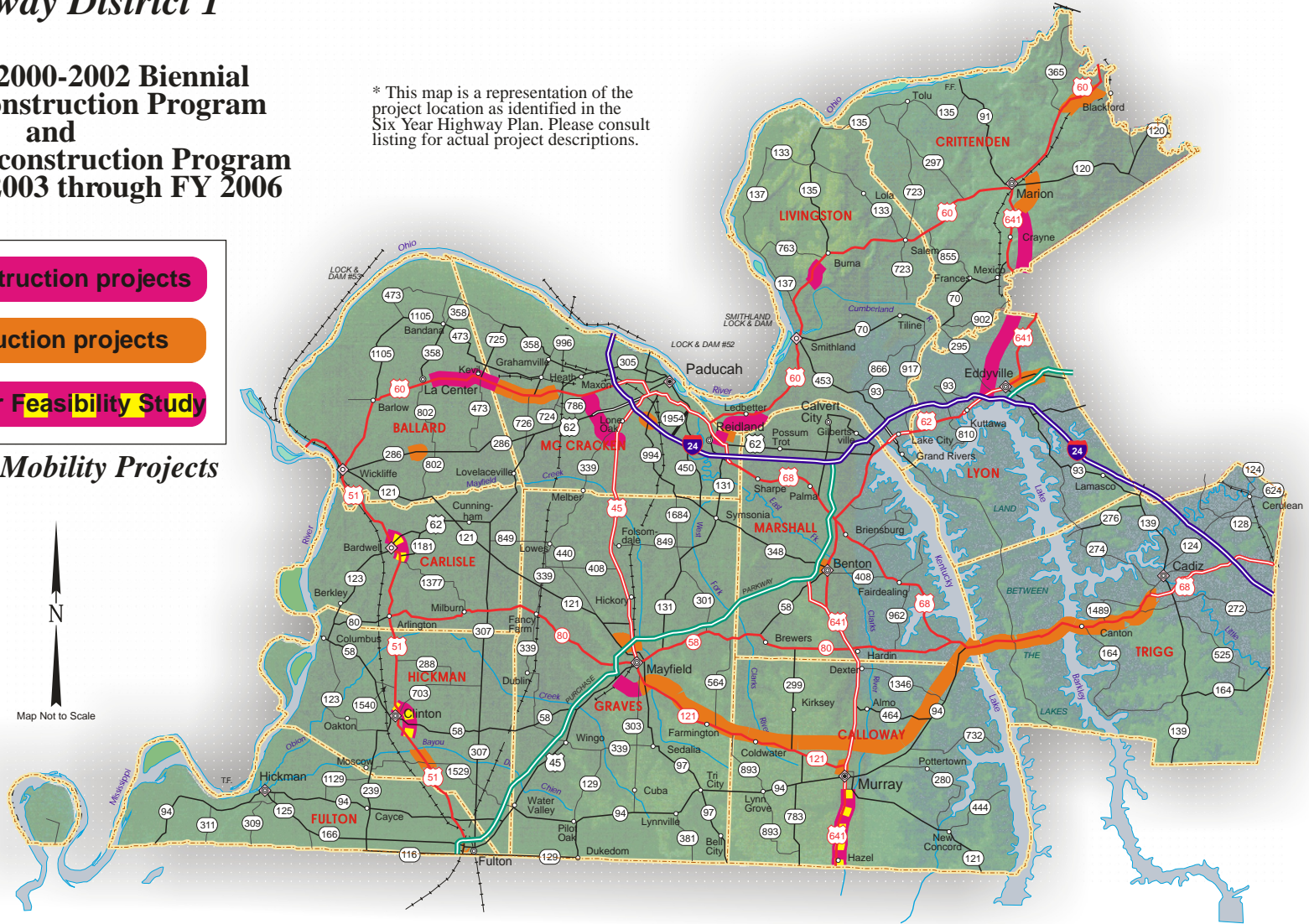
Highway District 1

Approved 2000-2002 Biennial Highway Construction Program and Identified Preconstruction Program Plan for FY 2003 through FY 2006

* This map is a representation of the project location as identified in the Six Year Highway Plan. Please consult listing for actual project descriptions.

- Pre-construction projects
- Construction projects
- Scoping or Feasibility Study

Access and Mobility Projects



N
Map Not to Scale

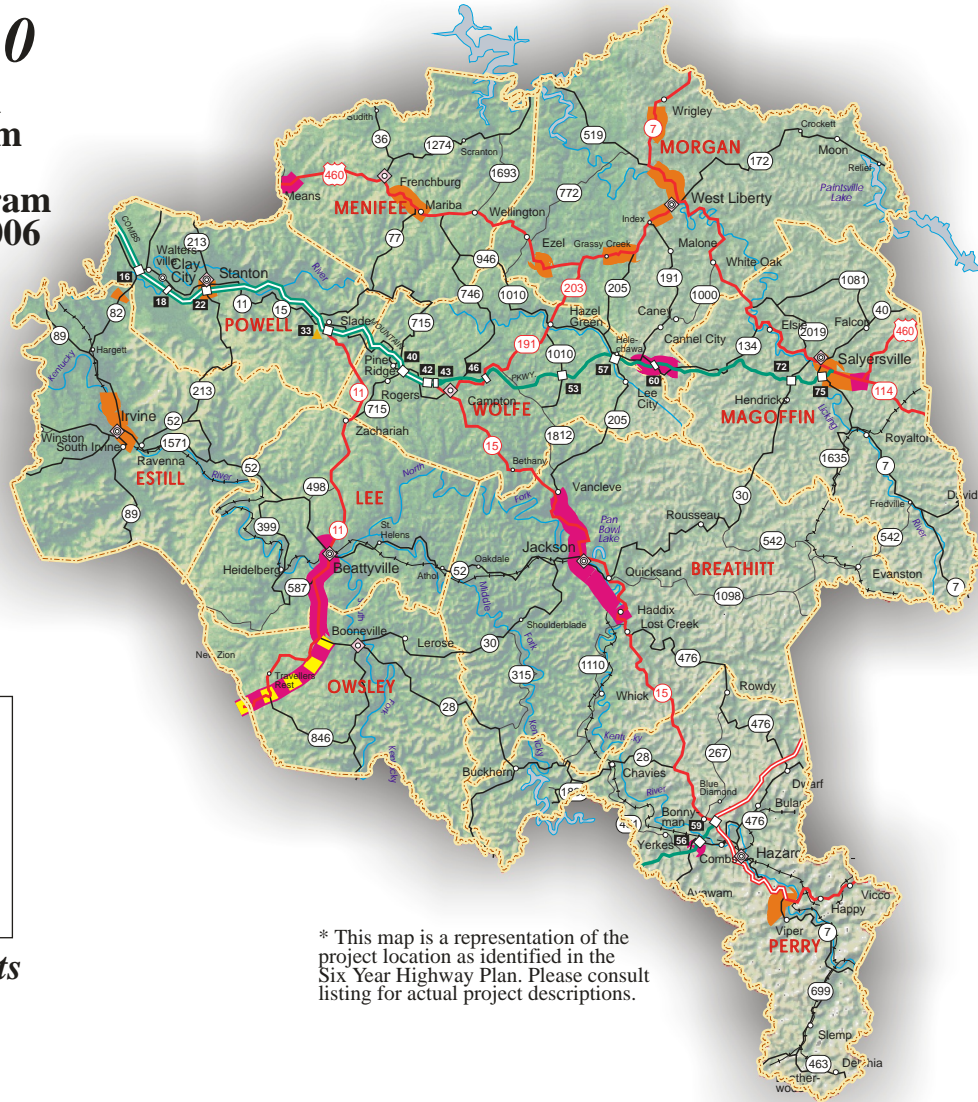
Highway District 10

Approved 2000-2002 Biennial
Highway Construction Program
and
Identified Preconstruction Program
Plan for FY 2003 through FY 2006



Pre-construction projects
Construction projects
Scoping or Feasibility Study

Access and Mobility Projects



* This map is a representation of the project location as identified in the Six Year Highway Plan. Please consult listing for actual project descriptions.

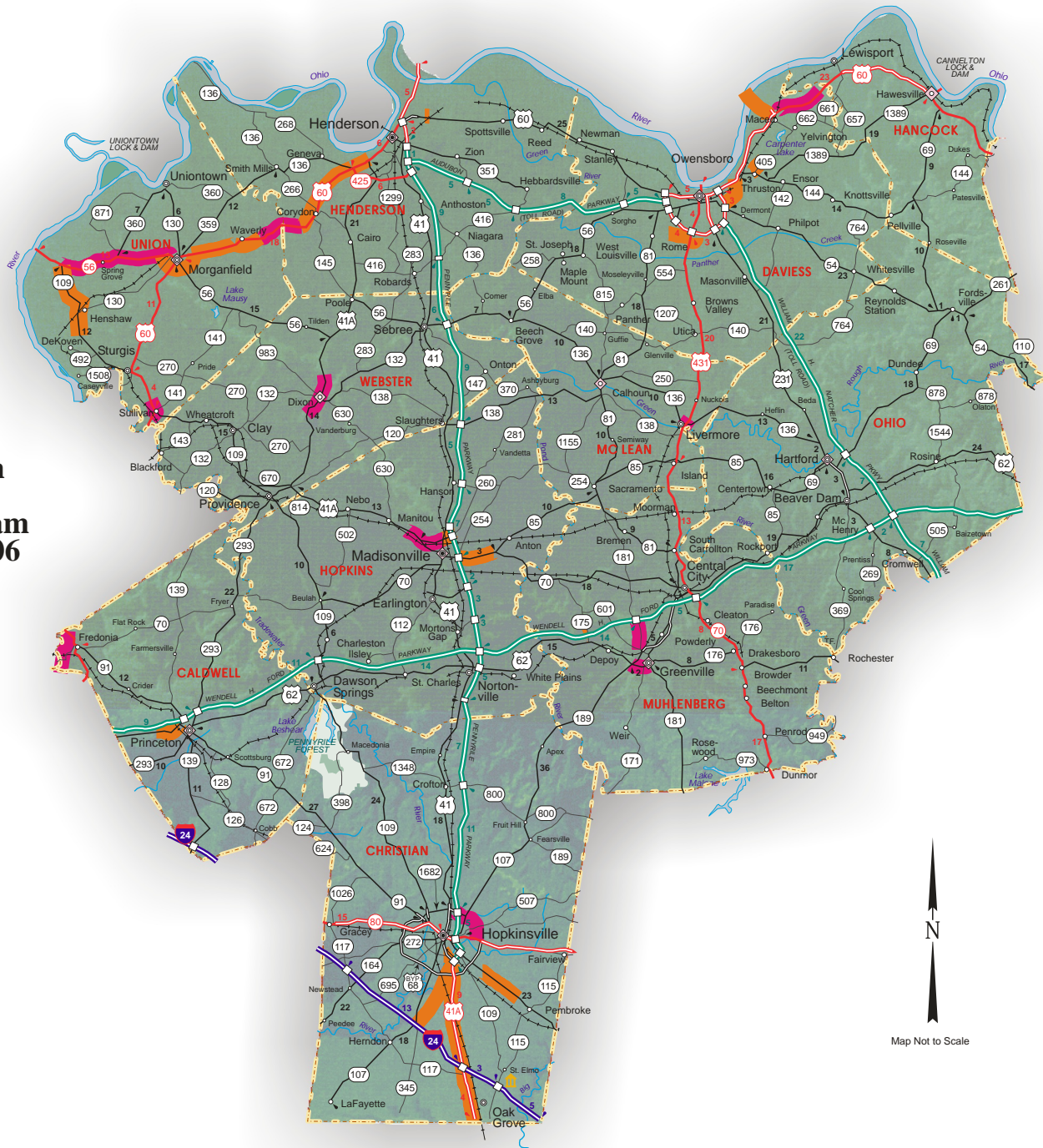
Highway District 2

Approved 2000-2002 Biennial Highway Construction Program and Identified Preconstruction Program Plan for FY 2003 through FY 2006

* This map is a representation of the project location as identified in the Six Year Highway Plan. Please consult listing for actual project descriptions.

Pre-construction projects
Construction projects

Access and Mobility Projects



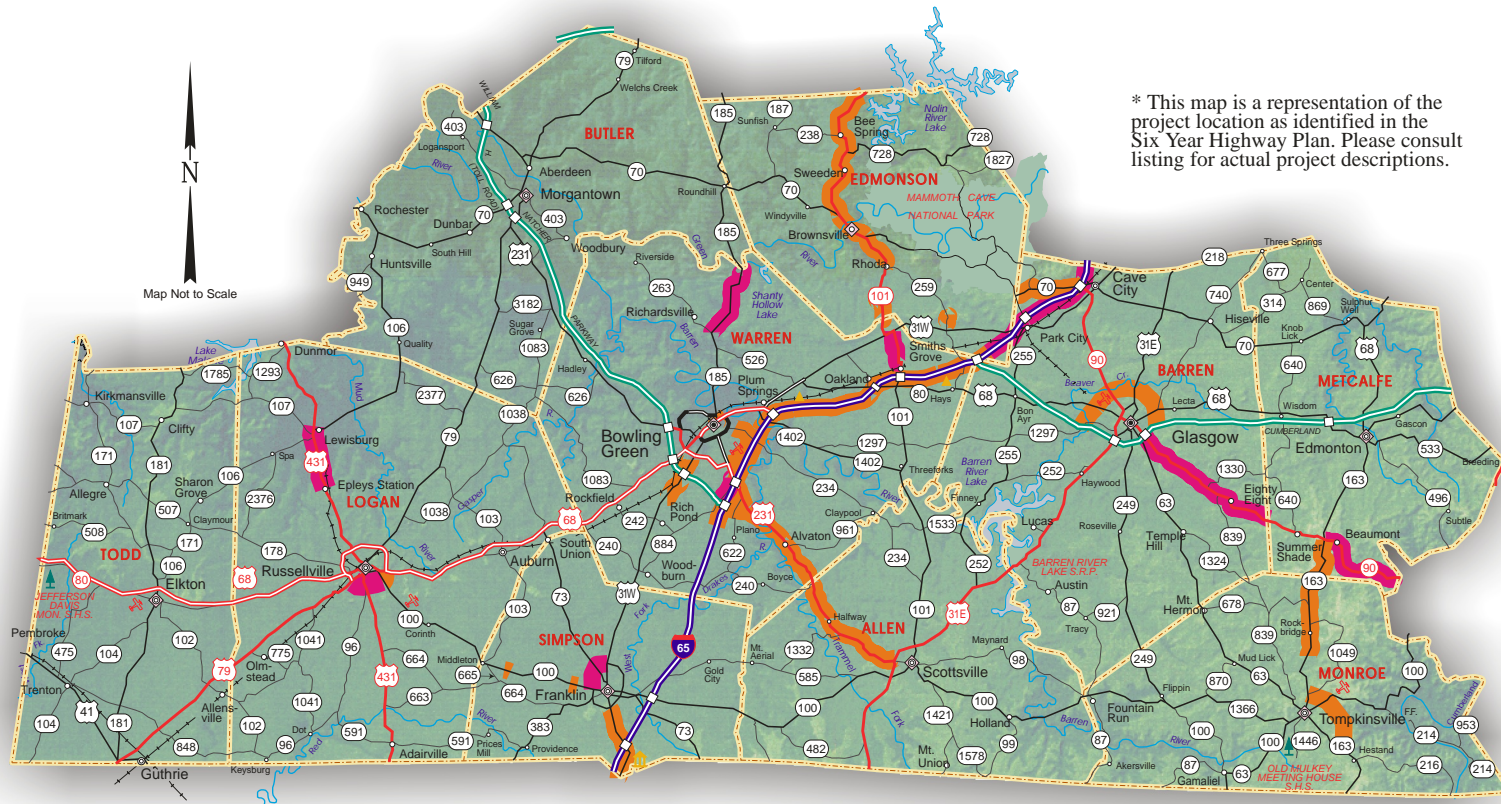
Highway District 3

Approved 2000-2002 Biennial
Highway Construction Program
and
Identified Preconstruction Program
Plan for FY 2003 through FY 2006

Pre-construction projects

Construction projects

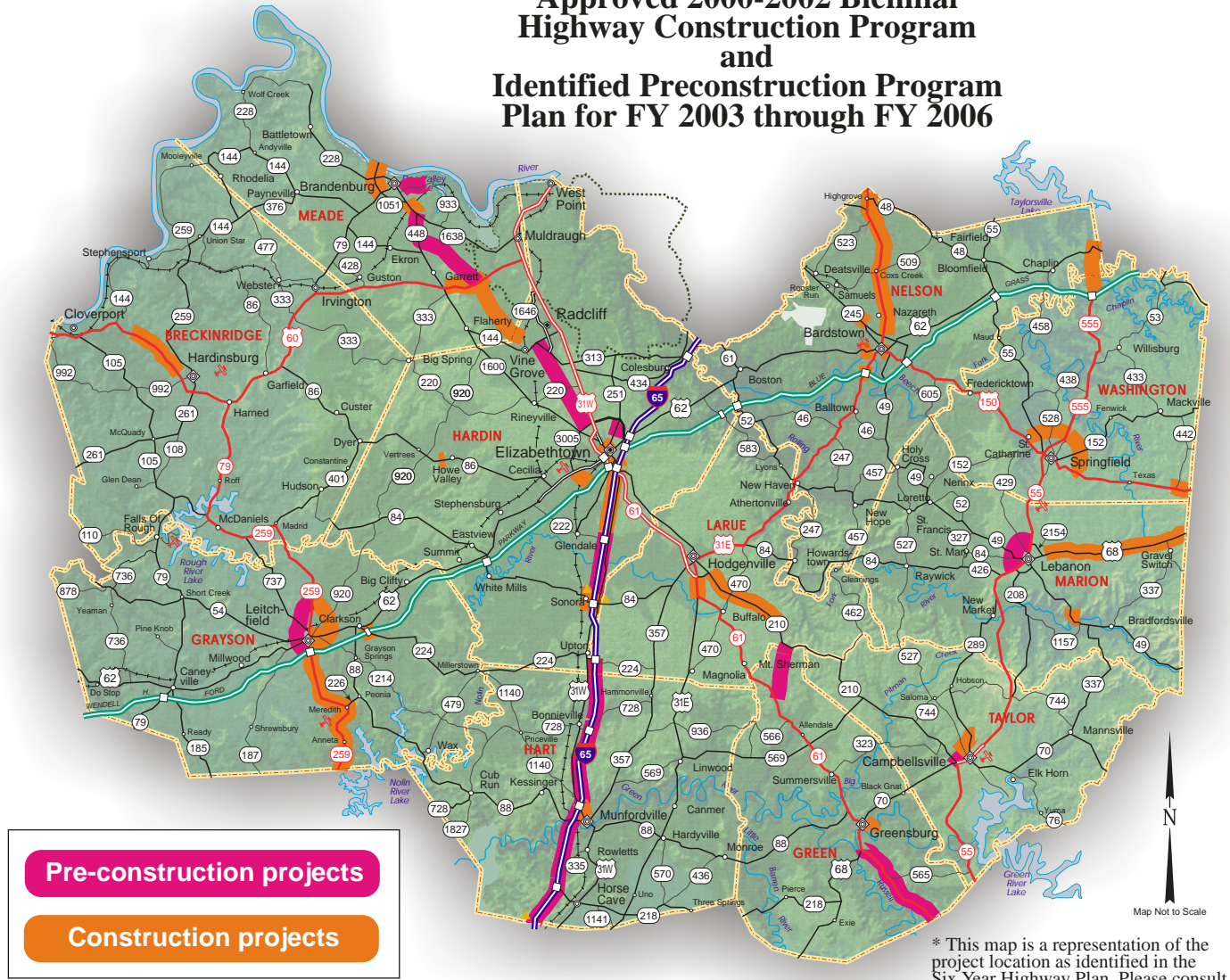
Access and Mobility Projects



* This map is a representation of the project location as identified in the Six Year Highway Plan. Please consult listing for actual project descriptions.

Highway District 4

Approved 2000-2002 Biennial Highway Construction Program and Identified Preconstruction Program Plan for FY 2003 through FY 2006



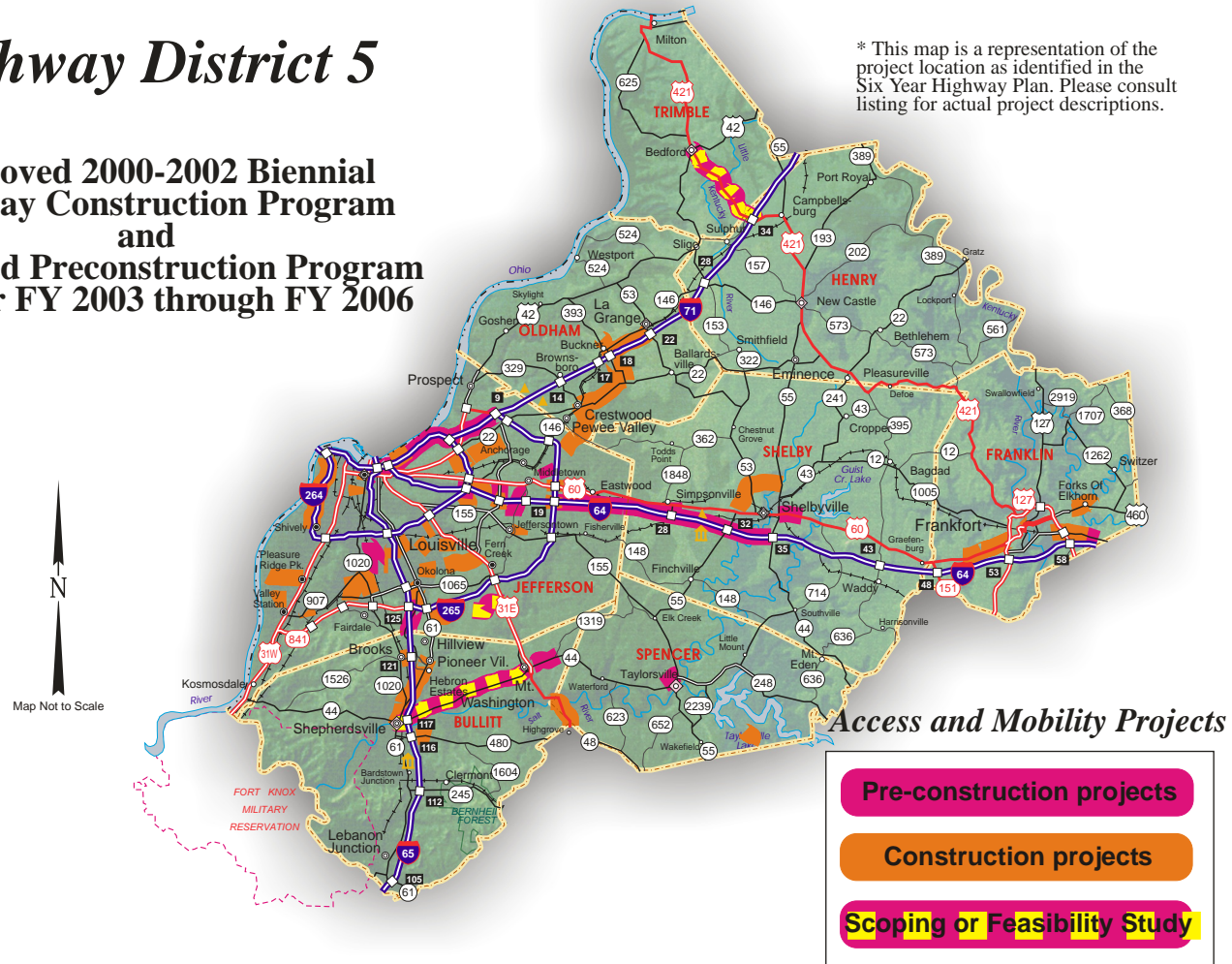
Access and Mobility Projects

* This map is a representation of the project location as identified in the Six Year Highway Plan. Please consult listing for actual project descriptions.

Highway District 5

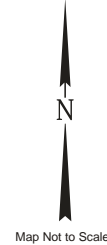
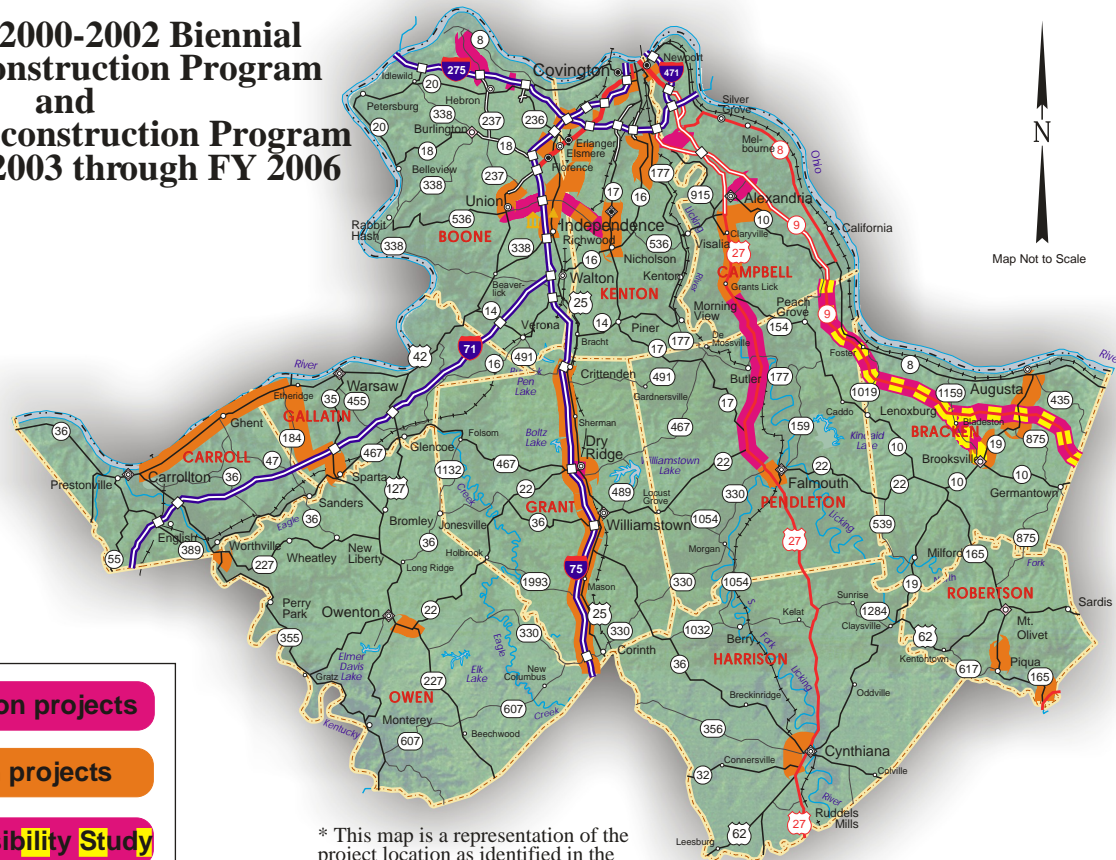
Approved 2000-2002 Biennial Highway Construction Program and Identified Preconstruction Program Plan for FY 2003 through FY 2006

* This map is a representation of the project location as identified in the Six Year Highway Plan. Please consult listing for actual project descriptions.



Highway District 6

Approved 2000-2002 Biennial
Highway Construction Program
and
Identified Preconstruction Program
Plan for FY 2003 through FY 2006



Pre-construction projects
Construction projects
Scoping or Feasibility Study

* This map is a representation of the project location as identified in the Six Year Highway Plan. Please consult listing for actual project descriptions.

Access and Mobility Projects

Highway District 7

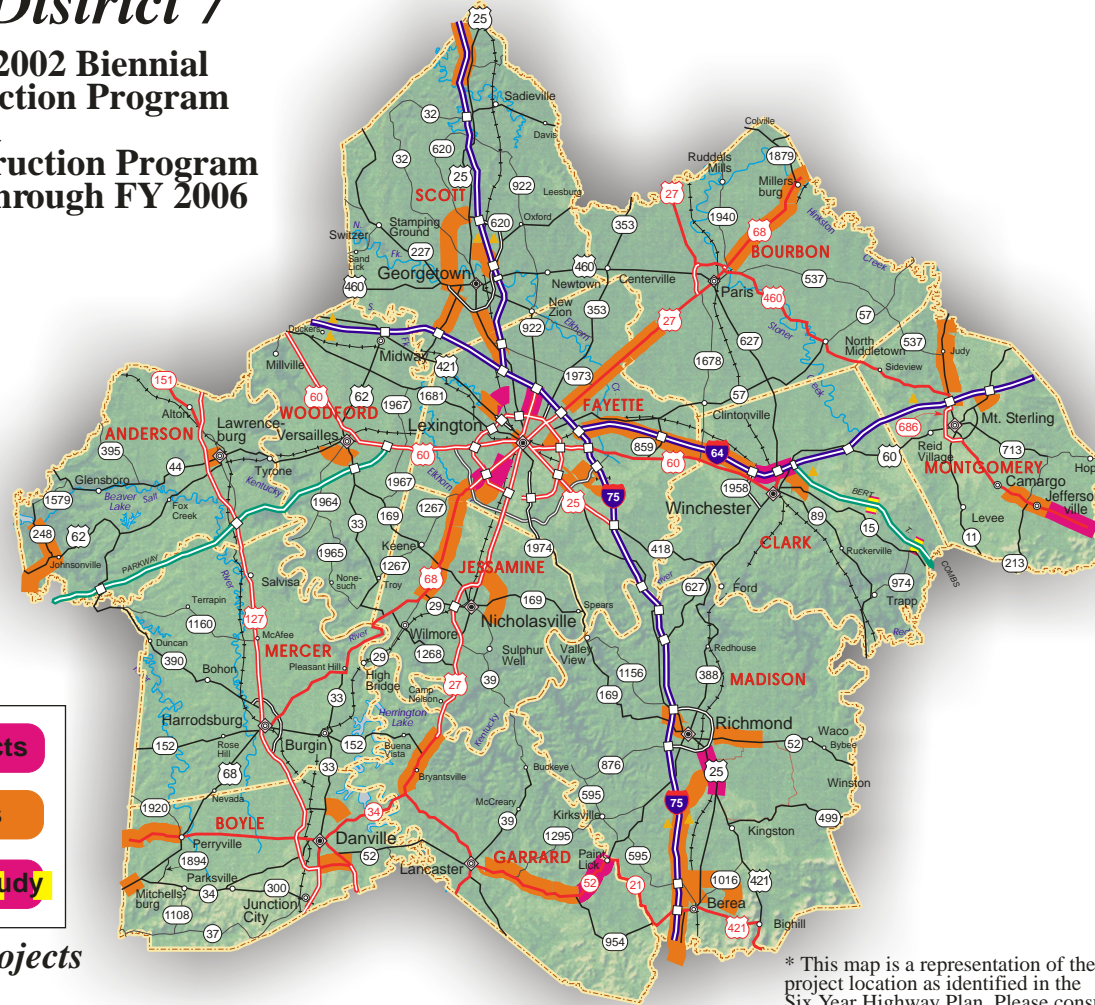
Approved 2000-2002 Biennial
Highway Construction Program
and

Identified Preconstruction Program
Plan for FY 2003 through FY 2006



- Pre-construction projects**
- Construction projects**
- Scoping or Feasibility Study**

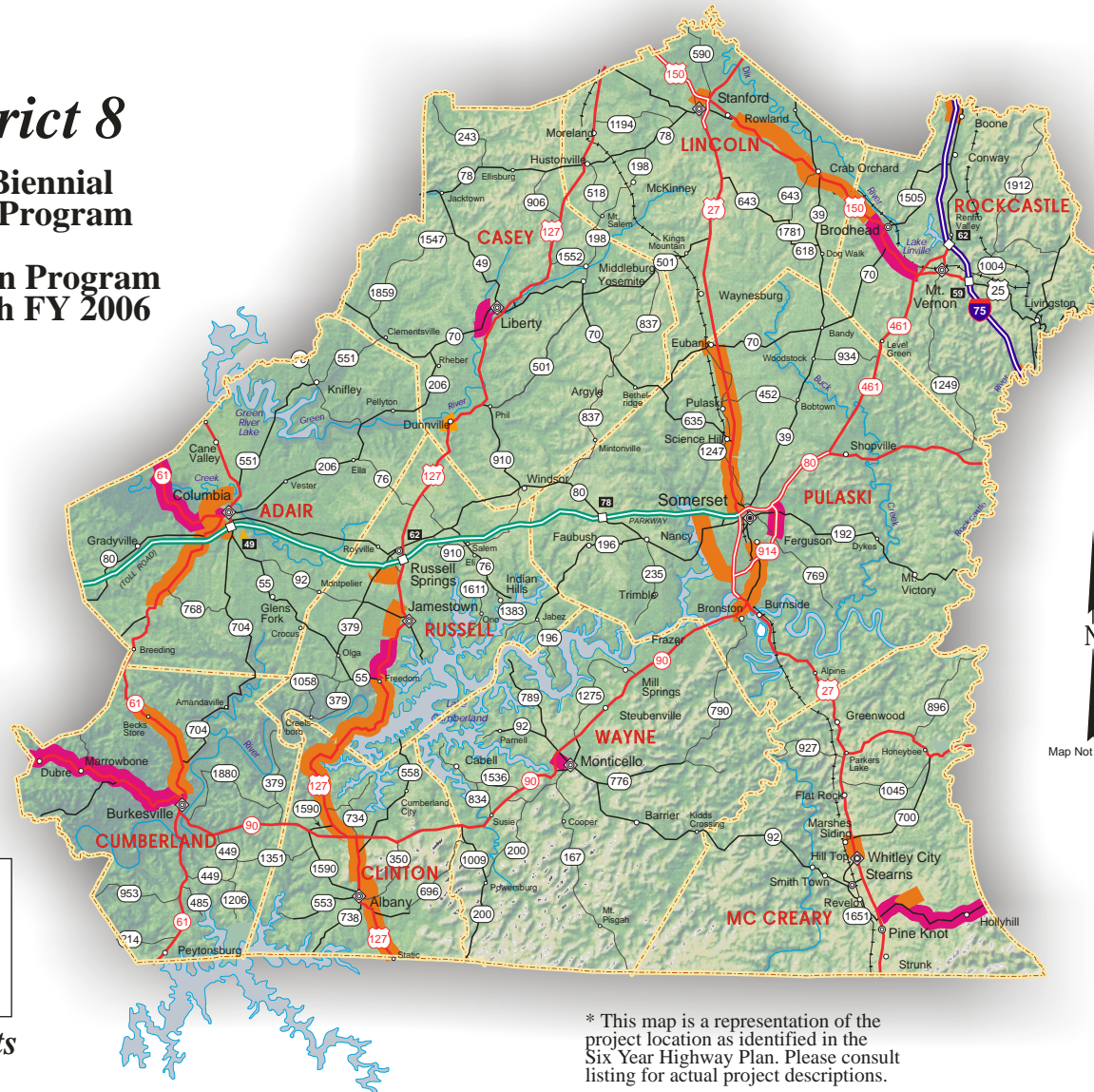
Access and Mobility Projects



* This map is a representation of the project location as identified in the Six Year Highway Plan. Please consult listing for actual project descriptions.

Highway District 8

Approved 2000-2002 Biennial Highway Construction Program and Identified Preconstruction Program Plan for FY 2003 through FY 2006



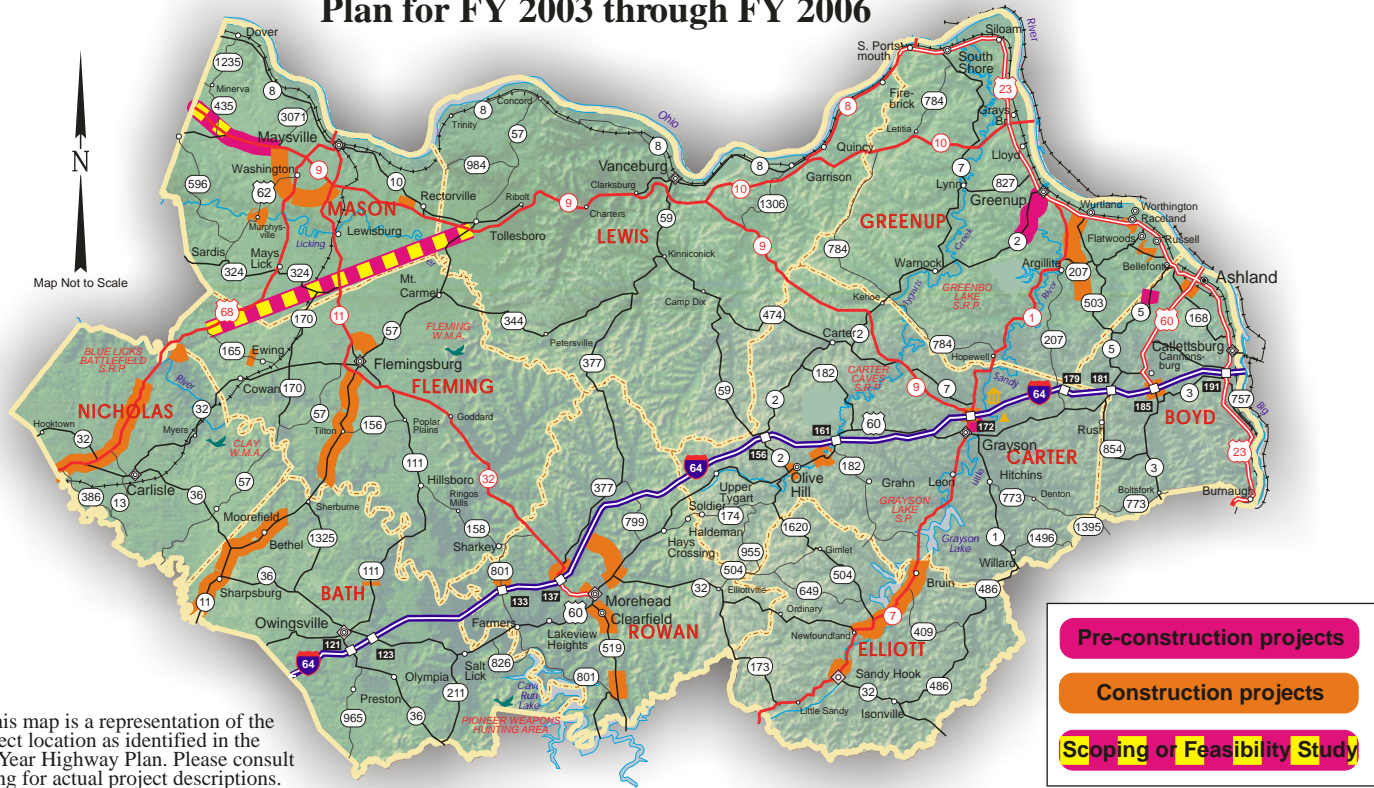
- Pre-construction projects
- Construction projects

Access and Mobility Projects

* This map is a representation of the project location as identified in the Six Year Highway Plan. Please consult listing for actual project descriptions.

Highway District 9

Approved 2000-2002 Biennial Highway Construction Program and Identified Preconstruction Program Plan for FY 2003 through FY 2006



* This map is a representation of the project location as identified in the Six Year Highway Plan. Please consult listing for actual project descriptions.

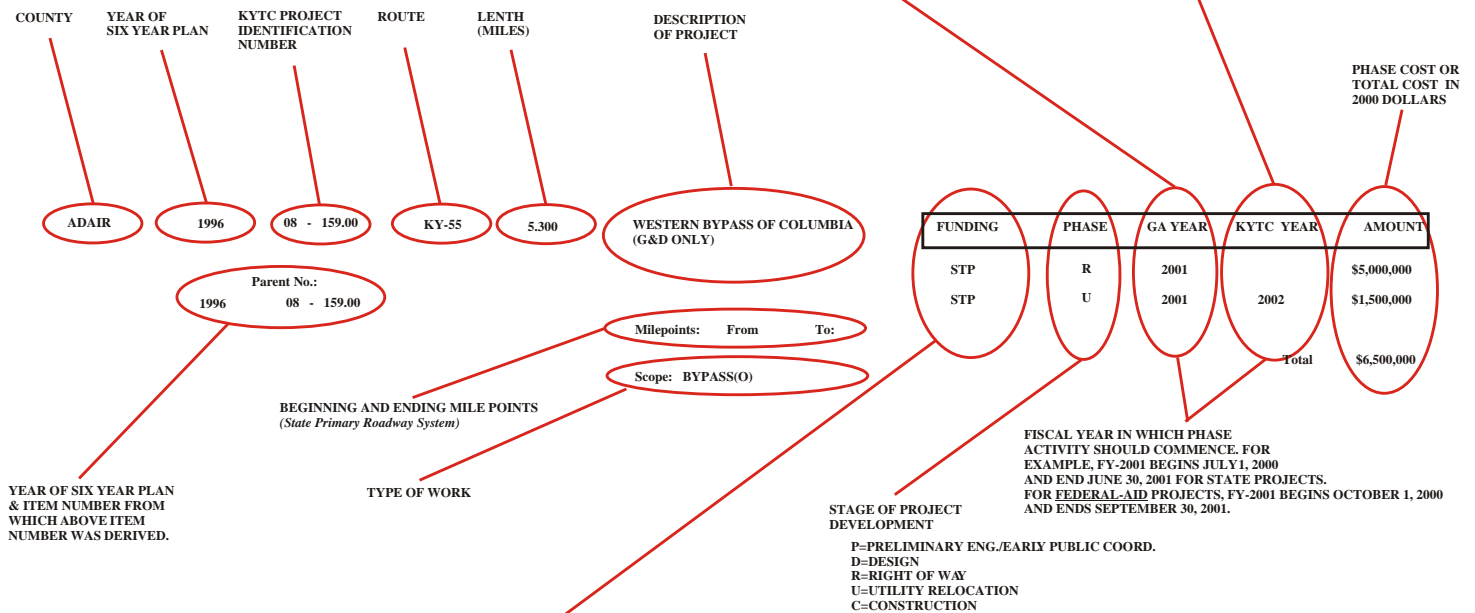
Access and Mobility Projects

KEY TO INTERPRETING THE INFORMATION PRESENTED FOR APPROVED 2000-2002 BIENNIAL HIGHWAY CONSTRUCTION PROGRAM AND IDENTIFIED PRECONSTRUCTION PROGRAM PLAN FOR FY 2003 THROUGH FY 2006

EXAMPLE:

THE KENTUCKY TRANSPORTATION CABINET'S BEST ESTIMATE OF THE FISCAL YEAR IN WHICH THE PHASE ACTIVITY CAN REASONABLY BE EXPECTED TO BEGIN, THERE IS ONLY AN ENTRY IN THIS COLUMN IF THE KYTC SCHEDULE DIFFERS FROM THE 2000 GENERAL ASSEMBLY.

THE FISCAL YEAR IN WHICH THE PHASE ACTIVITY WAS SCHEDULED BY THE GENERAL ASSEMBLY.



TYPE OF FUNDS TO BE UTILIZED FOR THE PROJECT, ABBREVIATED AS FOLLOWS:

- | | |
|---|--|
| APD -- FED. APPALACHIAN DEVELOPMENT | NH -- FED. NAT. HIGHWAY SYSTEM |
| BP -- STATE BOND PROGRAM | RRP -- FED. SAFETY - RAILROAD PROTECTION |
| BRO -- FED. BR. REPLACEMENT ON FEDERAL SYSTEM | RRS -- FED. SAFETY - RAILROAD SEPARATION |
| BRX -- FED BR. REPLACEMENT ON OR OFF SYSTEM | SC -- STATE CONTINGENCY |
| BRZ -- FED. BR. REPLACEMENT OFF FED. SYSTEM | SLO -- FED. SURF. TRANSP.; LOUISVILLE |
| CM -- FED. CONGESTION MITIGATION | SLX -- FED. SURF. TRANSP.; LEXINGTON |
| FH -- FED. FOREST HIGHWAY | SNK -- FED. SURF. TRANSP.; N. KY. |
| HES -- FED. SAFETY - HAZARD ELIMINATION | SP -- STATE PROJECT |
| HPP -- HIGH PRIORITY PROJECTS | STP -- FED. SURF. TRANSP.; ANY AREA |
| IM -- FEDERAL INTERSTATE MAINT. | TE -- FED. TRANSP. ENHANCEMENT |
| KYD -- KY FEDERAL DEMONSTRATION | |

“Explanation of Item Number Series”

- 0 - 99 ... Interstate Construction (Non-Pavement Rehab)**
- 100 - 899 ... Non-Interstate Reconstruction, Construction, New Route, etc**
- 900 - 999 ... HES Projects**
- 1000 - 1999 ... Federal Bridge Replacement Program**
- 2000 - 2999 ... Pavement Rehabilitation
(Interstate, Parkways or Primary Routes)**
- 3000 - 3999 ... Transportation Enhancement Projects**
- 4000 - 4999 ... County Bridge Replacement Programs (State Funds)**
- 5000 - 5999 ... Rockfall and Landslide Repairs**
- 6000 - 6999 ... Open**
- 7000 - 7999 ... 1998 SYP General Assembly Added Projects**
- 8000 - 8999 ... 2000 SYP General Assembly Added Projects**
- 9000 - Above ... Open**

KENTUCKY TRANSPORTATION CABINET
SIX YEAR HIGHWAY PLAN

FY- 2000 THRU FY- 2002

COUNTY	ITEM NO. & PARENT NO.	ROUTE	LENGTH	DESCRIPTION	FUND-SCHEDULING INFORMATION																
ADAIR	2000 08 - 118.00 Parent No.: 2000 08 - 118.00	KY-704	.600	RECONSTRUCT KY-704 10 MILES SOUTH OF COLUMBIA TO ELIMINATE TWO DANGEROUS CURVES AND INSTALL GUARDRAIL. Milepoints: From: 2.504 To: 3.104 Scope: SAFETY(P)	<table border="1"> <thead> <tr> <th>FUNDING PHASE</th> <th>GA YEAR</th> <th>KYTC YEAR</th> <th>AMOUNT</th> </tr> </thead> <tbody> <tr> <td>SP</td> <td>D</td> <td>2002</td> <td>\$100,000</td> </tr> <tr> <td colspan="3">Total</td> <td>\$100,000</td> </tr> </tbody> </table>	FUNDING PHASE	GA YEAR	KYTC YEAR	AMOUNT	SP	D	2002	\$100,000	Total			\$100,000				
FUNDING PHASE	GA YEAR	KYTC YEAR	AMOUNT																		
SP	D	2002	\$100,000																		
Total			\$100,000																		
ADAIR	1996 08 - 159.00 Parent No.: 1996 08 - 159.00	KY-55	5.300	WESTERN BYPASS OF COLUMBIA (G&D ONLY) Milepoints: From: To: Scope: BYPASS(O)	<table border="1"> <thead> <tr> <th>FUNDING PHASE</th> <th>GA YEAR</th> <th>KYTC YEAR</th> <th>AMOUNT</th> </tr> </thead> <tbody> <tr> <td>STP</td> <td>R</td> <td>2001</td> <td>\$5,000,000</td> </tr> <tr> <td>STP</td> <td>U</td> <td>2001</td> <td>\$1,500,000</td> </tr> <tr> <td colspan="3">Total</td> <td>\$6,500,000</td> </tr> </tbody> </table>	FUNDING PHASE	GA YEAR	KYTC YEAR	AMOUNT	STP	R	2001	\$5,000,000	STP	U	2001	\$1,500,000	Total			\$6,500,000
FUNDING PHASE	GA YEAR	KYTC YEAR	AMOUNT																		
STP	R	2001	\$5,000,000																		
STP	U	2001	\$1,500,000																		
Total			\$6,500,000																		
ADAIR	2000 08 - 162.10 Parent No.: 1998 08 - 162.00	KY-61	6.350	RECONSTRUCT KY-61 FROM SPARKSVILLE TO 1000 FEET SOUTH OF CUMBERLAND PKWY (SECTION 1) (98CCR) Milepoints: From: 6.1 To: 12.45 Scope: RECONSTRUCTION(O)	<table border="1"> <thead> <tr> <th>FUNDING PHASE</th> <th>GA YEAR</th> <th>KYTC YEAR</th> <th>AMOUNT</th> </tr> </thead> <tbody> <tr> <td>SP</td> <td>R</td> <td>2002</td> <td>\$3,000,000</td> </tr> <tr> <td colspan="3">Total</td> <td>\$3,000,000</td> </tr> </tbody> </table>	FUNDING PHASE	GA YEAR	KYTC YEAR	AMOUNT	SP	R	2002	\$3,000,000	Total			\$3,000,000				
FUNDING PHASE	GA YEAR	KYTC YEAR	AMOUNT																		
SP	R	2002	\$3,000,000																		
Total			\$3,000,000																		
ADAIR	2000 08 - 162.60 Parent No.: 1998 08 - 162.00	KY-61	2.100	RECONSTRUCT KY-61 FROM 1000 FEET SOUTH OF CUMBERLAND PKWY TO COLUMBIA BYPASS (SECTION 2) (INCLUDES NEW INTERCHANGE AT THE CUMBERLAND PARKWAY) (98CCR) Milepoints: From: 12.45 To: 14.583 Scope: RECONSTRUCTION(O)	<table border="1"> <thead> <tr> <th>FUNDING PHASE</th> <th>GA YEAR</th> <th>KYTC YEAR</th> <th>AMOUNT</th> </tr> </thead> <tbody> <tr> <td>SP</td> <td>R</td> <td>2002</td> <td>\$2,000,000</td> </tr> <tr> <td colspan="3">Total</td> <td>\$2,000,000</td> </tr> </tbody> </table>	FUNDING PHASE	GA YEAR	KYTC YEAR	AMOUNT	SP	R	2002	\$2,000,000	Total			\$2,000,000				
FUNDING PHASE	GA YEAR	KYTC YEAR	AMOUNT																		
SP	R	2002	\$2,000,000																		
Total			\$2,000,000																		
ADAIR	1998 08 - 5005.00 Parent No.: 1998 08 - 5005.00	KY-6172	.080	CORRECT ROCKFALL HAZARD @ MP 0.12 TO 0.2 Milepoints: From: .12 To: .2 Scope: ROCKFALL MITIGTN(P)	<table border="1"> <thead> <tr> <th>FUNDING PHASE</th> <th>GA YEAR</th> <th>KYTC YEAR</th> <th>AMOUNT</th> </tr> </thead> <tbody> <tr> <td>SP</td> <td>D</td> <td>2001</td> <td>\$35,000</td> </tr> <tr> <td>SP</td> <td>R</td> <td>2002</td> <td>\$10,000</td> </tr> <tr> <td colspan="3">Total</td> <td>\$45,000</td> </tr> </tbody> </table>	FUNDING PHASE	GA YEAR	KYTC YEAR	AMOUNT	SP	D	2001	\$35,000	SP	R	2002	\$10,000	Total			\$45,000
FUNDING PHASE	GA YEAR	KYTC YEAR	AMOUNT																		
SP	D	2001	\$35,000																		
SP	R	2002	\$10,000																		
Total			\$45,000																		

KENTUCKY TRANSPORTATION CABINET
SIX YEAR HIGHWAY PLAN

FY- 2000 THRU FY- 2002

COUNTY	ITEM NO. & PARENT NO.	ROUTE	LENGTH	DESCRIPTION	FUND-SCHEDULING INFORMATION																								
ALLEN	1996 03 - 146.10 Parent No.: 1996 03 - 146.10	US-231	4.100	BOWLING GREEN TO SCOTTSVILLE; FR DRY RIDGE RD. TO US-231 & US- 31E I-SECTION (G&D) (98KYD) Milepoints: From: 0 To: 4.673 Scope: RELOCATION(O)	<table border="1"> <thead> <tr> <th>FUNDING PHASE</th> <th>GA YEAR</th> <th>KYTC YEAR</th> <th>AMOUNT</th> </tr> </thead> <tbody> <tr> <td>HPP</td> <td>C</td> <td>2000</td> <td>\$6,735,962</td> </tr> <tr> <td colspan="3">Total</td> <td>\$6,735,962</td> </tr> </tbody> </table>	FUNDING PHASE	GA YEAR	KYTC YEAR	AMOUNT	HPP	C	2000	\$6,735,962	Total			\$6,735,962												
FUNDING PHASE	GA YEAR	KYTC YEAR	AMOUNT																										
HPP	C	2000	\$6,735,962																										
Total			\$6,735,962																										
ALLEN	1996 03 - 146.11 Parent No.: 1996 03 - 146.11	US-231	4.400	BOWLING GREEN TO SCOTTSVILLE; FR DRY RIDGE ROAD TO US-231 & US-31E I-SECTION (SURFACE) Milepoints: From: 0 To: 4.673 Scope: SURFACE(O)	<table border="1"> <thead> <tr> <th>FUNDING PHASE</th> <th>GA YEAR</th> <th>KYTC YEAR</th> <th>AMOUNT</th> </tr> </thead> <tbody> <tr> <td>STP</td> <td>C</td> <td>2002</td> <td>\$6,427,000</td> </tr> <tr> <td colspan="3">Total</td> <td>\$6,427,000</td> </tr> </tbody> </table>	FUNDING PHASE	GA YEAR	KYTC YEAR	AMOUNT	STP	C	2002	\$6,427,000	Total			\$6,427,000												
FUNDING PHASE	GA YEAR	KYTC YEAR	AMOUNT																										
STP	C	2002	\$6,427,000																										
Total			\$6,427,000																										
ALLEN WARREN	1996 03 - 146.40 Parent No.: 1996 03 - 146.40	US-231	4.300	BOWLING GREEN TO SCOTTSVILLE; FR NEAR ALLEN-WARREN CO. LINE TO DRY RIDGE ROAD (98KYD) Milepoints: From: 4.673 To: 9.075 Milepoints: From: 0 To: .192 Scope: RELOCATION(O)	<table border="1"> <thead> <tr> <th>FUNDING PHASE</th> <th>GA YEAR</th> <th>KYTC YEAR</th> <th>AMOUNT</th> </tr> </thead> <tbody> <tr> <td>STP</td> <td>R</td> <td>2001</td> <td>\$3,000,000</td> </tr> <tr> <td>HPP</td> <td>U</td> <td>2002</td> <td>\$1,765,000</td> </tr> <tr> <td colspan="3">Total</td> <td>\$4,765,000</td> </tr> </tbody> </table>	FUNDING PHASE	GA YEAR	KYTC YEAR	AMOUNT	STP	R	2001	\$3,000,000	HPP	U	2002	\$1,765,000	Total			\$4,765,000								
FUNDING PHASE	GA YEAR	KYTC YEAR	AMOUNT																										
STP	R	2001	\$3,000,000																										
HPP	U	2002	\$1,765,000																										
Total			\$4,765,000																										
ALLEN	2000 03 - 8000.00 Parent No.: 2000 03 - 8000.00	US-31E	.100	ADD TURNING LANE ON US-31E IN FRONT OF ALLEN COUNTY PRIMARY CENTER AND BAZZELL MIDDLE SCHOOL (00CCN) Milepoints: From: 7 To: 6.8 Scope: SAFETY(P)	<table border="1"> <thead> <tr> <th>FUNDING PHASE</th> <th>GA YEAR</th> <th>KYTC YEAR</th> <th>AMOUNT</th> </tr> </thead> <tbody> <tr> <td>SP</td> <td>D</td> <td>2001</td> <td>\$50,000</td> </tr> <tr> <td>SP</td> <td>R</td> <td>2002</td> <td>\$100,000</td> </tr> <tr> <td>SP</td> <td>U</td> <td>2002</td> <td>\$150,000</td> </tr> <tr> <td>SP</td> <td>C</td> <td>2002</td> <td>\$200,000</td> </tr> <tr> <td colspan="3">Total</td> <td>\$500,000</td> </tr> </tbody> </table>	FUNDING PHASE	GA YEAR	KYTC YEAR	AMOUNT	SP	D	2001	\$50,000	SP	R	2002	\$100,000	SP	U	2002	\$150,000	SP	C	2002	\$200,000	Total			\$500,000
FUNDING PHASE	GA YEAR	KYTC YEAR	AMOUNT																										
SP	D	2001	\$50,000																										
SP	R	2002	\$100,000																										
SP	U	2002	\$150,000																										
SP	C	2002	\$200,000																										
Total			\$500,000																										

**KENTUCKY TRANSPORTATION CABINET
SIX YEAR HIGHWAY PLAN
FY- 2000 THRU FY- 2002**

COUNTY	ITEM NO. & PARENT NO.	ROUTE	LENGTH	DESCRIPTION	FUND-SCHEDULING INFORMATION																				
ANDERSON	1996 07 - 304.01 Parent No.: 1996 07 - 304.01	US-127	.200	RECONSTRUCT US-127/BUEGRASS PKWY I-CHANGE Milepoints: From: 1.84 To: 2.04 Scope: I-CHANGE RECONST(O)	<table border="1" style="width: 100%; border-collapse: collapse;"> <thead> <tr> <th>FUNDING PHASE</th> <th>GA YEAR</th> <th>KYTC YEAR</th> <th>AMOUNT</th> </tr> </thead> <tbody> <tr> <td>SP</td> <td>R</td> <td>2001</td> <td style="text-align: right;">\$2,770,000</td> </tr> <tr> <td>SP</td> <td>U</td> <td>2002</td> <td style="text-align: right;">\$1,000,000</td> </tr> <tr> <td colspan="3" style="text-align: right;">Total</td> <td style="text-align: right;">\$3,770,000</td> </tr> </tbody> </table>	FUNDING PHASE	GA YEAR	KYTC YEAR	AMOUNT	SP	R	2001	\$2,770,000	SP	U	2002	\$1,000,000	Total			\$3,770,000				
FUNDING PHASE	GA YEAR	KYTC YEAR	AMOUNT																						
SP	R	2001	\$2,770,000																						
SP	U	2002	\$1,000,000																						
Total			\$3,770,000																						
ANDERSON	1996 07 - 346.00 Parent No.: 1996 07 - 346.00	KY-44	.900	WIDEN KY-44 FR MAIN ST. IN LAWRENCEBURG TO US-127 Milepoints: From: 12.97 To: 13.888 Scope: MAJOR WIDENING(O)	<table border="1" style="width: 100%; border-collapse: collapse;"> <thead> <tr> <th>FUNDING PHASE</th> <th>GA YEAR</th> <th>KYTC YEAR</th> <th>AMOUNT</th> </tr> </thead> <tbody> <tr> <td>STP</td> <td>C</td> <td>2001</td> <td style="text-align: right;">\$2,000,000</td> </tr> <tr> <td colspan="3" style="text-align: right;">Total</td> <td style="text-align: right;">\$2,000,000</td> </tr> </tbody> </table>	FUNDING PHASE	GA YEAR	KYTC YEAR	AMOUNT	STP	C	2001	\$2,000,000	Total			\$2,000,000								
FUNDING PHASE	GA YEAR	KYTC YEAR	AMOUNT																						
STP	C	2001	\$2,000,000																						
Total			\$2,000,000																						
ANDERSON	2000 07 - 1096.00 Parent No.: 2000 07 - 1096.00	US-62	.100	REPLACE BRIDGE & APPROACHES AT FORK OF FOX CREEK 1.4MI SW KY-513 (B14). Milepoints: From: 13.066 To: 13.166 Scope: BRIDGE REPLACEMENT(P)	<table border="1" style="width: 100%; border-collapse: collapse;"> <thead> <tr> <th>FUNDING PHASE</th> <th>GA YEAR</th> <th>KYTC YEAR</th> <th>AMOUNT</th> </tr> </thead> <tbody> <tr> <td>BRO</td> <td>D</td> <td>2001</td> <td style="text-align: right;">\$50,000</td> </tr> <tr> <td>BRO</td> <td>R</td> <td>2002</td> <td style="text-align: right;">\$50,000</td> </tr> <tr> <td>BRO</td> <td>U</td> <td>2002</td> <td style="text-align: right;">\$20,000</td> </tr> <tr> <td colspan="3" style="text-align: right;">Total</td> <td style="text-align: right;">\$120,000</td> </tr> </tbody> </table>	FUNDING PHASE	GA YEAR	KYTC YEAR	AMOUNT	BRO	D	2001	\$50,000	BRO	R	2002	\$50,000	BRO	U	2002	\$20,000	Total			\$120,000
FUNDING PHASE	GA YEAR	KYTC YEAR	AMOUNT																						
BRO	D	2001	\$50,000																						
BRO	R	2002	\$50,000																						
BRO	U	2002	\$20,000																						
Total			\$120,000																						
ANDERSON MERCER	1998 07 - 2008.00 Parent No.: 1996 99 - 277.00	BG-9002	4.400	BLUEGRASS PARKWAY EASTBOUND FROM MP 51.84, CHEESLICK RD. BRIDGE TO MP 56.29, MERCER CO. LINE (FD06) Milepoints: From: 51.838 To: 52.315 Milepoints: From: 52.315 To: 56.287 Scope: PAVEMENT REHAB-PRK(P)	<table border="1" style="width: 100%; border-collapse: collapse;"> <thead> <tr> <th>FUNDING PHASE</th> <th>GA YEAR</th> <th>KYTC YEAR</th> <th>AMOUNT</th> </tr> </thead> <tbody> <tr> <td>SP</td> <td>D</td> <td>2001</td> <td style="text-align: right;">\$75,000</td> </tr> <tr> <td colspan="3" style="text-align: right;">Total</td> <td style="text-align: right;">\$75,000</td> </tr> </tbody> </table>	FUNDING PHASE	GA YEAR	KYTC YEAR	AMOUNT	SP	D	2001	\$75,000	Total			\$75,000								
FUNDING PHASE	GA YEAR	KYTC YEAR	AMOUNT																						
SP	D	2001	\$75,000																						
Total			\$75,000																						

KENTUCKY TRANSPORTATION CABINET
 SIX YEAR HIGHWAY PLAN
 FY- 2000 THRU FY- 2002

COUNTY	ITEM NO. & PARENT NO.	ROUTE	LENGTH	DESCRIPTION	FUND-SCHEDULING INFORMATION																
BALLARD MCCRACKEN	1998 01 - 23.00 Parent No.: 1998 01 - 23.00	I-66	40.000	MISSOURI STATE LINE TO I-24 @ PADUCAH; EVALUATE OPTIONS FOR LOCATION OF INTERSTATE 66 IN THIS REGION OF KENTUCKY Milepoints: From: To: Milepoints: From: To: Scope: STRATGIC CORR STDY(O)	<table border="1"> <thead> <tr> <th>FUNDING PHASE</th> <th>GA YEAR</th> <th>KYTC YEAR</th> <th>AMOUNT</th> </tr> </thead> <tbody> <tr> <td>NH</td> <td>D</td> <td>2001</td> <td>\$500,000</td> </tr> <tr> <td colspan="3">Total</td> <td>\$500,000</td> </tr> </tbody> </table>	FUNDING PHASE	GA YEAR	KYTC YEAR	AMOUNT	NH	D	2001	\$500,000	Total			\$500,000				
FUNDING PHASE	GA YEAR	KYTC YEAR	AMOUNT																		
NH	D	2001	\$500,000																		
Total			\$500,000																		
BALLARD	2000 01 - 7000.00 Parent No.: 2000 01 - 7000.00	KY-286		STRAIGHTEN TWO CURVES ON KY 286 FIVE MILES EAST OF WICKLIFFE (98CCN)(00CCR) Milepoints: From: 5.747 To: 6.2 Scope: RECONSTRUCTION(O)	<table border="1"> <thead> <tr> <th>FUNDING PHASE</th> <th>GA YEAR</th> <th>KYTC YEAR</th> <th>AMOUNT</th> </tr> </thead> <tbody> <tr> <td>SP</td> <td>R</td> <td>2002</td> <td>\$250,000</td> </tr> <tr> <td>SP</td> <td>U</td> <td>2002</td> <td>\$400,000</td> </tr> <tr> <td colspan="3">Total</td> <td>\$650,000</td> </tr> </tbody> </table>	FUNDING PHASE	GA YEAR	KYTC YEAR	AMOUNT	SP	R	2002	\$250,000	SP	U	2002	\$400,000	Total			\$650,000
FUNDING PHASE	GA YEAR	KYTC YEAR	AMOUNT																		
SP	R	2002	\$250,000																		
SP	U	2002	\$400,000																		
Total			\$650,000																		

KENTUCKY TRANSPORTATION CABINET
SIX YEAR HIGHWAY PLAN

FY- 2000 THRU FY- 2002

COUNTY	ITEM NO. & PARENT NO.	ROUTE	LENGTH	DESCRIPTION	FUND-SCHEDULING INFORMATION																					
BARREN	2000 03 - 108.00 Parent No.: 2000 03 - 108.00	KY-90	10.900	RECONSTRUCT KY-90 EAST OF GLASGOW FROM THE CUMBERLAND PARKWAY TO THE METCALFE COUNTY LINE; WIDEN, REDUCE CURVES, ADD PASSING LANES WHERE FEASIBLE. (00CCR) Milepoints: From: 11.131 To: 22.022 Scope: SPOT IMPROVEMENTS(O)	<table border="1"> <thead> <tr> <th>FUNDING PHASE</th> <th>GA YEAR</th> <th>KYTC YEAR</th> <th>AMOUNT</th> </tr> </thead> <tbody> <tr> <td>SP</td> <td>D</td> <td>2001</td> <td>\$1,500,000</td> </tr> <tr> <td colspan="3">Total</td> <td>\$1,500,000</td> </tr> </tbody> </table>	FUNDING PHASE	GA YEAR	KYTC YEAR	AMOUNT	SP	D	2001	\$1,500,000	Total			\$1,500,000									
FUNDING PHASE	GA YEAR	KYTC YEAR	AMOUNT																							
SP	D	2001	\$1,500,000																							
Total			\$1,500,000																							
BARREN	2000 03 - 111.00 Parent No.: 2000 03 - 111.00	KY-255	.500	REALIGN KY-255 SOUTH AND CONSTRUCT OVERPASS AT CSX RAILROAD TO INTERSECT EXISTING US31W/KY255 INTERSECTION. Milepoints: From: 11.3 To: 11.8 Scope: SAFETY-RR SEPARATN(P)	<table border="1"> <thead> <tr> <th>FUNDING PHASE</th> <th>GA YEAR</th> <th>KYTC YEAR</th> <th>AMOUNT</th> </tr> </thead> <tbody> <tr> <td>RRS</td> <td>D</td> <td>2001</td> <td>\$500,000</td> </tr> <tr> <td>RRS</td> <td>R</td> <td>2002</td> <td>\$700,000</td> </tr> <tr> <td>RRS</td> <td>U</td> <td>2002</td> <td>\$450,000</td> </tr> <tr> <td colspan="3">Total</td> <td>\$1,650,000</td> </tr> </tbody> </table>	FUNDING PHASE	GA YEAR	KYTC YEAR	AMOUNT	RRS	D	2001	\$500,000	RRS	R	2002	\$700,000	RRS	U	2002	\$450,000	Total			\$1,650,000	
FUNDING PHASE	GA YEAR	KYTC YEAR	AMOUNT																							
RRS	D	2001	\$500,000																							
RRS	R	2002	\$700,000																							
RRS	U	2002	\$450,000																							
Total			\$1,650,000																							
BARREN EDMONSON	2000 03 - 185.01 Parent No.: 1998 03 - 185.00	KY-70	5.500	KY70 FROM I-65 IN CAVE CITY TO THE PARK ENTRANCE AT CHAUMONT (SPECIAL FEDERAL APPROPRIATION OF PUBLIC LANDS FUNDS REQUIRED: FUNDS NOT CURRENTLY AVAILABLE FOR R, U & C).(98KYD) Milepoints: From: 0 To: 5.17 Milepoints: From: 17.062 To: 17.3 Scope: RECONSTRUCTION(O)	<table border="1"> <thead> <tr> <th>FUNDING PHASE</th> <th>GA YEAR</th> <th>KYTC YEAR</th> <th>AMOUNT</th> </tr> </thead> <tbody> <tr> <td>HPP</td> <td>D</td> <td>2000</td> <td>2001</td> <td>\$300,000</td> </tr> <tr> <td>KYD</td> <td>R</td> <td>2002</td> <td>\$4,000,000</td> </tr> <tr> <td>KYD</td> <td>U</td> <td>2002</td> <td>\$2,500,000</td> </tr> <tr> <td colspan="3">Total</td> <td>\$6,800,000</td> </tr> </tbody> </table>	FUNDING PHASE	GA YEAR	KYTC YEAR	AMOUNT	HPP	D	2000	2001	\$300,000	KYD	R	2002	\$4,000,000	KYD	U	2002	\$2,500,000	Total			\$6,800,000
FUNDING PHASE	GA YEAR	KYTC YEAR	AMOUNT																							
HPP	D	2000	2001	\$300,000																						
KYD	R	2002	\$4,000,000																							
KYD	U	2002	\$2,500,000																							
Total			\$6,800,000																							
BARREN	1996 03 - 192.01 Parent No.: 1996 03 - 192.01	-	3.400	GLASGOW OUTER LOOP FR US-31E TO THE CUMBERLAND PARKWAY E OF GLASGOW Milepoints: From: To: Scope: NEW ROUTE(O)	<table border="1"> <thead> <tr> <th>FUNDING PHASE</th> <th>GA YEAR</th> <th>KYTC YEAR</th> <th>AMOUNT</th> </tr> </thead> <tbody> <tr> <td>SP</td> <td>R</td> <td>2002</td> <td>\$2,500,000</td> </tr> <tr> <td colspan="3">Total</td> <td>\$2,500,000</td> </tr> </tbody> </table>	FUNDING PHASE	GA YEAR	KYTC YEAR	AMOUNT	SP	R	2002	\$2,500,000	Total			\$2,500,000									
FUNDING PHASE	GA YEAR	KYTC YEAR	AMOUNT																							
SP	R	2002	\$2,500,000																							
Total			\$2,500,000																							
BARREN	1996 03 - 192.20 Parent No.: 1996 03 - 192.20	-	2.800	GLASGOW OUTER LOOP FROM US-68 W NEAR DONNELLY RD. TO US-31E NORTH OF GLASGOW (GRADE, DRAIN & INC. SRF) (JJ01) Milepoints: From: To: Scope: NEW ROUTE(O)	<table border="1"> <thead> <tr> <th>FUNDING PHASE</th> <th>GA YEAR</th> <th>KYTC YEAR</th> <th>AMOUNT</th> </tr> </thead> <tbody> <tr> <td>SP</td> <td>C</td> <td>2001</td> <td>2002</td> <td>\$12,000,000</td> </tr> <tr> <td colspan="3">Total</td> <td>\$12,000,000</td> </tr> </tbody> </table>	FUNDING PHASE	GA YEAR	KYTC YEAR	AMOUNT	SP	C	2001	2002	\$12,000,000	Total			\$12,000,000								
FUNDING PHASE	GA YEAR	KYTC YEAR	AMOUNT																							
SP	C	2001	2002	\$12,000,000																						
Total			\$12,000,000																							
BARREN	2000 03 - 192.22 Parent No.: 1996 03 - 192.20	-	2.800	GLASGOW OUTER LOOP FROM US-68 W NEAR DONNELLY RD. TO US-31E NORTH OF GLASGOW (SURFACING) Milepoints: From: To: Scope: SURFACE(O)	<table border="1"> <thead> <tr> <th>FUNDING PHASE</th> <th>GA YEAR</th> <th>KYTC YEAR</th> <th>AMOUNT</th> </tr> </thead> <tbody> <tr> <td>SP</td> <td>C</td> <td>2002</td> <td>\$7,000,000</td> </tr> <tr> <td colspan="3">Total</td> <td>\$7,000,000</td> </tr> </tbody> </table>	FUNDING PHASE	GA YEAR	KYTC YEAR	AMOUNT	SP	C	2002	\$7,000,000	Total			\$7,000,000									
FUNDING PHASE	GA YEAR	KYTC YEAR	AMOUNT																							
SP	C	2002	\$7,000,000																							
Total			\$7,000,000																							
BARREN	1998 03 - 7000.00 Parent No.: 1998 03 - 7000.00	-	1.500	CONSTRUCT OUTER LOOP AROUND GLASGOW FROM US 68, WEST OF GLASGOW TO THE CUMBERLAND PARKWAY, WEST OF GLASGOW, INCLUDING AN INTERCHANGE AT THE CUMBERLAND PARKWAY (98CCN) Milepoints: From: To: Scope: NEW ROUTE(O)	<table border="1"> <thead> <tr> <th>FUNDING PHASE</th> <th>GA YEAR</th> <th>KYTC YEAR</th> <th>AMOUNT</th> </tr> </thead> <tbody> <tr> <td>SP</td> <td>R</td> <td>2001</td> <td>2002</td> <td>\$1,200,000</td> </tr> <tr> <td>SP</td> <td>U</td> <td>2002</td> <td>\$800,000</td> </tr> <tr> <td colspan="3">Total</td> <td>\$2,000,000</td> </tr> </tbody> </table>	FUNDING PHASE	GA YEAR	KYTC YEAR	AMOUNT	SP	R	2001	2002	\$1,200,000	SP	U	2002	\$800,000	Total			\$2,000,000				
FUNDING PHASE	GA YEAR	KYTC YEAR	AMOUNT																							
SP	R	2001	2002	\$1,200,000																						
SP	U	2002	\$800,000																							
Total			\$2,000,000																							

KENTUCKY TRANSPORTATION CABINET
SIX YEAR HIGHWAY PLAN
FY- 2000 THRU FY- 2002

COUNTY	ITEM NO. & PARENT NO.	ROUTE	LENGTH	DESCRIPTION	FUND-SCHEDULING INFORMATION																				
BATH	1998 09 - 113.00 Parent No.: 1998 09 - 113.00	KY-111	.300	RECONSTRUCT KY-111 IN THE VICINITY OF HAPPY HOLLOW ROAD NORTH OF OWINGSVILLE @ MP 4.3 (R&U=FD39, C=FD04) Milepoints: From: 4.3 To: 4.6 Scope: RECONSTRUCTION(O)	<table border="1"> <thead> <tr> <th>FUNDING PHASE</th> <th>GA YEAR</th> <th>KYTC YEAR</th> <th>AMOUNT</th> </tr> </thead> <tbody> <tr> <td>SP</td> <td>C</td> <td>2000</td> <td>\$385,000</td> </tr> <tr> <td colspan="3">Total</td> <td>\$385,000</td> </tr> </tbody> </table>	FUNDING PHASE	GA YEAR	KYTC YEAR	AMOUNT	SP	C	2000	\$385,000	Total			\$385,000								
FUNDING PHASE	GA YEAR	KYTC YEAR	AMOUNT																						
SP	C	2000	\$385,000																						
Total			\$385,000																						
BATH	1996 09 - 121.30 Parent No.: 1996 09 - 121.30	KY-11	4.000	I-64 TO FLEMINGSBURG; FROM .4 M N OF JUNCTION WITH KY-36 (BALD EAGLE RD.) TO .05 M S JUNCTION KY-1106 (PHASE II DESIGN) (JJ01) (2000 BONDS) Milepoints: From: 4.182 To: 8.167 Scope: MAJOR WIDENING(O)	<table border="1"> <thead> <tr> <th>FUNDING PHASE</th> <th>GA YEAR</th> <th>KYTC YEAR</th> <th>AMOUNT</th> </tr> </thead> <tbody> <tr> <td>BP</td> <td>C</td> <td>2001</td> <td>\$9,900,000</td> </tr> <tr> <td colspan="3">Total</td> <td>\$9,900,000</td> </tr> </tbody> </table>	FUNDING PHASE	GA YEAR	KYTC YEAR	AMOUNT	BP	C	2001	\$9,900,000	Total			\$9,900,000								
FUNDING PHASE	GA YEAR	KYTC YEAR	AMOUNT																						
BP	C	2001	\$9,900,000																						
Total			\$9,900,000																						
BATH	1996 09 - 121.40 Parent No.: 1996 09 - 121.40	KY-11	2.800	I-64 TO FLEMINGSBURG; FROM .05 S OF JUNCTION WITH KY-1106 TO 1.8 S OF BATH-FLEMING CO. LINE (PHASE II DESIGN) (JJ01) (2000 BONDS) Milepoints: From: 8.167 To: 10.949 Scope: MAJOR WIDENING(O)	<table border="1"> <thead> <tr> <th>FUNDING PHASE</th> <th>GA YEAR</th> <th>KYTC YEAR</th> <th>AMOUNT</th> </tr> </thead> <tbody> <tr> <td>BP</td> <td>C</td> <td>2000</td> <td>\$7,200,000</td> </tr> <tr> <td colspan="3">Total</td> <td>\$7,200,000</td> </tr> </tbody> </table>	FUNDING PHASE	GA YEAR	KYTC YEAR	AMOUNT	BP	C	2000	\$7,200,000	Total			\$7,200,000								
FUNDING PHASE	GA YEAR	KYTC YEAR	AMOUNT																						
BP	C	2000	\$7,200,000																						
Total			\$7,200,000																						
BATH	1998 09 - 5002.00 Parent No.: 1998 09 - 5002.00	I-64	.500	CORRECT ROCKFALL HAZARD @ MP 122.3 TO 122.8 Milepoints: From: 122.3 To: 122.8 Scope: ROCKFALL MITIGTN(P)	<table border="1"> <thead> <tr> <th>FUNDING PHASE</th> <th>GA YEAR</th> <th>KYTC YEAR</th> <th>AMOUNT</th> </tr> </thead> <tbody> <tr> <td>SP</td> <td>D</td> <td>2001</td> <td>\$80,000</td> </tr> <tr> <td>SP</td> <td>R</td> <td>2002</td> <td>\$10,000</td> </tr> <tr> <td>SP</td> <td>U</td> <td>2002</td> <td>\$10,000</td> </tr> <tr> <td colspan="3">Total</td> <td>\$100,000</td> </tr> </tbody> </table>	FUNDING PHASE	GA YEAR	KYTC YEAR	AMOUNT	SP	D	2001	\$80,000	SP	R	2002	\$10,000	SP	U	2002	\$10,000	Total			\$100,000
FUNDING PHASE	GA YEAR	KYTC YEAR	AMOUNT																						
SP	D	2001	\$80,000																						
SP	R	2002	\$10,000																						
SP	U	2002	\$10,000																						
Total			\$100,000																						
BATH	1998 09 - 5003.00 Parent No.: 1998 09 - 5003.00	I-64	.800	CORRECT ROCKFALL HAZARD @ MP 115.6 TO 116.4 (BOTH SIDES OF ROADWAY) Milepoints: From: 115.6 To: 116.4 Scope: ROCKFALL MITIGTN(P)	<table border="1"> <thead> <tr> <th>FUNDING PHASE</th> <th>GA YEAR</th> <th>KYTC YEAR</th> <th>AMOUNT</th> </tr> </thead> <tbody> <tr> <td>SP</td> <td>D</td> <td>2001</td> <td>\$120,000</td> </tr> <tr> <td>SP</td> <td>R</td> <td>2002</td> <td>\$10,000</td> </tr> <tr> <td colspan="3">Total</td> <td>\$130,000</td> </tr> </tbody> </table>	FUNDING PHASE	GA YEAR	KYTC YEAR	AMOUNT	SP	D	2001	\$120,000	SP	R	2002	\$10,000	Total			\$130,000				
FUNDING PHASE	GA YEAR	KYTC YEAR	AMOUNT																						
SP	D	2001	\$120,000																						
SP	R	2002	\$10,000																						
Total			\$130,000																						

KENTUCKY TRANSPORTATION CABINET
SIX YEAR HIGHWAY PLAN

FY- 2000 THRU FY- 2002

COUNTY	ITEM NO. & PARENT NO.	ROUTE	LENGTH	DESCRIPTION	FUND-SCHEDULING INFORMATION																				
BELL	1996 11 - 57.00 Parent No.: 1996 11 - 57.00	US-119	.500	CUT SLOPE REVISION ON US-119 NEAR VARILLA Milepoints: From: 6.3 To: 6.8 Scope: ROCKFALL MITIGTN(P)	<table border="1"> <thead> <tr> <th>FUNDING PHASE</th> <th>GA YEAR</th> <th>KYTC YEAR</th> <th>AMOUNT</th> </tr> </thead> <tbody> <tr> <td>NH</td> <td>R</td> <td>2001</td> <td>\$125,000</td> </tr> <tr> <td>NH</td> <td>U</td> <td>2001</td> <td>\$60,000</td> </tr> <tr> <td>NH</td> <td>C</td> <td>2002</td> <td>\$2,000,000</td> </tr> <tr> <td colspan="3">Total</td> <td>\$2,185,000</td> </tr> </tbody> </table>	FUNDING PHASE	GA YEAR	KYTC YEAR	AMOUNT	NH	R	2001	\$125,000	NH	U	2001	\$60,000	NH	C	2002	\$2,000,000	Total			\$2,185,000
FUNDING PHASE	GA YEAR	KYTC YEAR	AMOUNT																						
NH	R	2001	\$125,000																						
NH	U	2001	\$60,000																						
NH	C	2002	\$2,000,000																						
Total			\$2,185,000																						
BELL	2000 11 - 102.00 Parent No.: 2000 11 - 102.00	-	.500	CONSTRUCT BRIDGE AND APPROACHES FROM US-119 TO THE ASHER INDUSTRIAL SITE. Milepoints: From: To: Scope: NEW ROUTE(O)	<table border="1"> <thead> <tr> <th>FUNDING PHASE</th> <th>GA YEAR</th> <th>KYTC YEAR</th> <th>AMOUNT</th> </tr> </thead> <tbody> <tr> <td>SP</td> <td>D</td> <td>2001</td> <td>\$300,000</td> </tr> <tr> <td>SP</td> <td>R</td> <td>2002</td> <td>\$25,000</td> </tr> <tr> <td>SP</td> <td>U</td> <td>2002</td> <td>\$50,000</td> </tr> <tr> <td colspan="3">Total</td> <td>\$375,000</td> </tr> </tbody> </table>	FUNDING PHASE	GA YEAR	KYTC YEAR	AMOUNT	SP	D	2001	\$300,000	SP	R	2002	\$25,000	SP	U	2002	\$50,000	Total			\$375,000
FUNDING PHASE	GA YEAR	KYTC YEAR	AMOUNT																						
SP	D	2001	\$300,000																						
SP	R	2002	\$25,000																						
SP	U	2002	\$50,000																						
Total			\$375,000																						
BELL	1996 11 - 135.00 Parent No.: 1996 11 - 135.00	KY-92	.100	PINEVILLE-WILLIAMSBURG RD; RECONSTRUCT CURVE AT HOSEMAN/MAGNET HOLLOW TO ELIMINATE FLOODING Milepoints: From: 10.25 To: 10.75 Scope: RECONSTRUCTION(O)	<table border="1"> <thead> <tr> <th>FUNDING PHASE</th> <th>GA YEAR</th> <th>KYTC YEAR</th> <th>AMOUNT</th> </tr> </thead> <tbody> <tr> <td>SP</td> <td>D</td> <td>2002</td> <td>\$300,000</td> </tr> <tr> <td colspan="3">Total</td> <td>\$300,000</td> </tr> </tbody> </table>	FUNDING PHASE	GA YEAR	KYTC YEAR	AMOUNT	SP	D	2002	\$300,000	Total			\$300,000								
FUNDING PHASE	GA YEAR	KYTC YEAR	AMOUNT																						
SP	D	2002	\$300,000																						
Total			\$300,000																						
BELL	1996 11 - 214.40 Parent No.: 1996 11 - 214.40	US-25E		CUMBERLAND GAP TUNNEL MAINTENANCE (LET WITH 11-214.50) Milepoints: From: 0 To: 1 Scope: TUNNEL MAINTENANCE(P)	<table border="1"> <thead> <tr> <th>FUNDING PHASE</th> <th>GA YEAR</th> <th>KYTC YEAR</th> <th>AMOUNT</th> </tr> </thead> <tbody> <tr> <td>SP</td> <td>C</td> <td>2001</td> <td>\$1,250,000</td> </tr> <tr> <td colspan="3">Total</td> <td>\$1,250,000</td> </tr> </tbody> </table>	FUNDING PHASE	GA YEAR	KYTC YEAR	AMOUNT	SP	C	2001	\$1,250,000	Total			\$1,250,000								
FUNDING PHASE	GA YEAR	KYTC YEAR	AMOUNT																						
SP	C	2001	\$1,250,000																						
Total			\$1,250,000																						
BELL	1996 11 - 214.50 Parent No.: 1996 11 - 214.50	US-25E		CUMBERLAND GAP TUNNEL MAINTENANCE (LET WITH 11-214.40) Milepoints: From: 0 To: 1 Scope: TUNNEL MAINTENANCE(P)	<table border="1"> <thead> <tr> <th>FUNDING PHASE</th> <th>GA YEAR</th> <th>KYTC YEAR</th> <th>AMOUNT</th> </tr> </thead> <tbody> <tr> <td>SP</td> <td>C</td> <td>2002</td> <td>\$1,250,000</td> </tr> <tr> <td colspan="3">Total</td> <td>\$1,250,000</td> </tr> </tbody> </table>	FUNDING PHASE	GA YEAR	KYTC YEAR	AMOUNT	SP	C	2002	\$1,250,000	Total			\$1,250,000								
FUNDING PHASE	GA YEAR	KYTC YEAR	AMOUNT																						
SP	C	2002	\$1,250,000																						
Total			\$1,250,000																						
BELL	1996 11 - 217.00 Parent No.: 1996 11 - 217.00	KY-66	.900	RECONSTRUCT KY-66 FR 500' S OF NCL PINEVILLE TO KY-221 Milepoints: From: .7 To: 1.568 Scope: RECONSTRUCTION(O)	<table border="1"> <thead> <tr> <th>FUNDING PHASE</th> <th>GA YEAR</th> <th>KYTC YEAR</th> <th>AMOUNT</th> </tr> </thead> <tbody> <tr> <td>SP</td> <td>D</td> <td>2001</td> <td>\$400,000</td> </tr> <tr> <td colspan="3">Total</td> <td>\$400,000</td> </tr> </tbody> </table>	FUNDING PHASE	GA YEAR	KYTC YEAR	AMOUNT	SP	D	2001	\$400,000	Total			\$400,000								
FUNDING PHASE	GA YEAR	KYTC YEAR	AMOUNT																						
SP	D	2001	\$400,000																						
Total			\$400,000																						
BELL	2000 11 - 909.00 Parent No.: 2000 11 - 909.00	US-25E	.100	ADD RIGHT TURN LANE SOUTHBOUND AND LEFT TURN LANE NORTHBOUND AT THE INTERSECTION OF US-25E AND CUMBERLAND AVENUE IN MIDDLESBORO. Milepoints: From: 1.669 To: 1.769 Scope: SAFETY(P)	<table border="1"> <thead> <tr> <th>FUNDING PHASE</th> <th>GA YEAR</th> <th>KYTC YEAR</th> <th>AMOUNT</th> </tr> </thead> <tbody> <tr> <td>HES</td> <td>D</td> <td>2001</td> <td>\$25,000</td> </tr> <tr> <td>HES</td> <td>R</td> <td>2002</td> <td>\$100,000</td> </tr> <tr> <td>HES</td> <td>C</td> <td>2002</td> <td>\$150,000</td> </tr> <tr> <td colspan="3">Total</td> <td>\$275,000</td> </tr> </tbody> </table>	FUNDING PHASE	GA YEAR	KYTC YEAR	AMOUNT	HES	D	2001	\$25,000	HES	R	2002	\$100,000	HES	C	2002	\$150,000	Total			\$275,000
FUNDING PHASE	GA YEAR	KYTC YEAR	AMOUNT																						
HES	D	2001	\$25,000																						
HES	R	2002	\$100,000																						
HES	C	2002	\$150,000																						
Total			\$275,000																						
BELL	1996 11 - 1034.00 Parent No.: 1996 11 - 1034.00	KY-988	.100	BEAR-CUBBAGE BR & APPRS OVER CLEAR FORK CREEK .1 N OF KY-217 Milepoints: From: 1.191 To: 1.291 Scope: BRIDGE REPLACEMENT(P)	<table border="1"> <thead> <tr> <th>FUNDING PHASE</th> <th>GA YEAR</th> <th>KYTC YEAR</th> <th>AMOUNT</th> </tr> </thead> <tbody> <tr> <td>BRZ</td> <td>C</td> <td>2001</td> <td>\$515,000</td> </tr> <tr> <td colspan="3">Total</td> <td>\$515,000</td> </tr> </tbody> </table>	FUNDING PHASE	GA YEAR	KYTC YEAR	AMOUNT	BRZ	C	2001	\$515,000	Total			\$515,000								
FUNDING PHASE	GA YEAR	KYTC YEAR	AMOUNT																						
BRZ	C	2001	\$515,000																						
Total			\$515,000																						
BELL	1996 11 - 1044.00 Parent No.: 1996 11 - 1044.00	CR-1212	.100	LANGLEY BRANCH ROAD BR & APPR AT BENNETTS FORK .10 SE OF KY- 186 Milepoints: From: To: Scope: BRIDGE REPLACEMENT(P)	<table border="1"> <thead> <tr> <th>FUNDING PHASE</th> <th>GA YEAR</th> <th>KYTC YEAR</th> <th>AMOUNT</th> </tr> </thead> <tbody> <tr> <td>BRZ</td> <td>C</td> <td>2001</td> <td>\$250,000</td> </tr> <tr> <td colspan="3">Total</td> <td>\$250,000</td> </tr> </tbody> </table>	FUNDING PHASE	GA YEAR	KYTC YEAR	AMOUNT	BRZ	C	2001	\$250,000	Total			\$250,000								
FUNDING PHASE	GA YEAR	KYTC YEAR	AMOUNT																						
BRZ	C	2001	\$250,000																						
Total			\$250,000																						
BELL	1998 11 - 1050.00 Parent No.: 1998 11 - 1050.00	KY-1491	.100	CLEAR CREEK SPRINGS; REPLACE BRIDGE SUPERSTRUCTURE AT CLEAR CREEK .85 NW OF JCT. KY- 190 (B98) Milepoints: From: .76 To: .86 Scope: BRIDGE REHAB(P)	<table border="1"> <thead> <tr> <th>FUNDING PHASE</th> <th>GA YEAR</th> <th>KYTC YEAR</th> <th>AMOUNT</th> </tr> </thead> <tbody> <tr> <td>BRX</td> <td>D</td> <td>2000</td> <td>\$35,000</td> </tr> <tr> <td>BRX</td> <td>C</td> <td>2001</td> <td>\$200,000</td> </tr> <tr> <td colspan="3">Total</td> <td>\$235,000</td> </tr> </tbody> </table>	FUNDING PHASE	GA YEAR	KYTC YEAR	AMOUNT	BRX	D	2000	\$35,000	BRX	C	2001	\$200,000	Total			\$235,000				
FUNDING PHASE	GA YEAR	KYTC YEAR	AMOUNT																						
BRX	D	2000	\$35,000																						
BRX	C	2001	\$200,000																						
Total			\$235,000																						

KENTUCKY TRANSPORTATION CABINET
SIX YEAR HIGHWAY PLAN
 FY- 2000 THRU FY- 2002

COUNTY	ITEM NO. & PARENT NO.	ROUTE	LENGTH	DESCRIPTION	FUND-SCHEDULING INFORMATION																				
BOONE	2000 06 - 10.00	I-71	.100	ADD RESTROOM FACILITY TO I-71 WEIGH STATION IN BOONE COUNTY	<table border="1"> <thead> <tr> <th>FUNDING PHASE</th> <th>GA YEAR</th> <th>KYTC YEAR</th> <th>AMOUNT</th> </tr> </thead> <tbody> <tr> <td>IM</td> <td>C</td> <td>2001</td> <td>\$475,000</td> </tr> <tr> <td colspan="3" style="text-align: right;">Total</td> <td>\$475,000</td> </tr> </tbody> </table>	FUNDING PHASE	GA YEAR	KYTC YEAR	AMOUNT	IM	C	2001	\$475,000	Total			\$475,000								
	FUNDING PHASE				GA YEAR	KYTC YEAR	AMOUNT																		
IM	C	2001	\$475,000																						
Total			\$475,000																						
	2000 06 - 10.00			Milepoints: From: 75.376 To: 75.476 Scope: WEIGH STA REHAB(P)																					
BOONE	1996 06 - 64.01	US-42	2.500	UNION-FLORENCE ROAD RECONSTRUCT US-42 FR KY-536 AT UNION NE TO URBAN BOUNDARY	<table border="1"> <thead> <tr> <th>FUNDING PHASE</th> <th>GA YEAR</th> <th>KYTC YEAR</th> <th>AMOUNT</th> </tr> </thead> <tbody> <tr> <td>STP</td> <td>U</td> <td>2000</td> <td>\$1,200,000</td> </tr> <tr> <td>STP</td> <td>C</td> <td>2002</td> <td>\$9,000,000</td> </tr> <tr> <td colspan="3" style="text-align: right;">Total</td> <td>\$10,200,000</td> </tr> </tbody> </table>	FUNDING PHASE	GA YEAR	KYTC YEAR	AMOUNT	STP	U	2000	\$1,200,000	STP	C	2002	\$9,000,000	Total			\$10,200,000				
	FUNDING PHASE				GA YEAR	KYTC YEAR	AMOUNT																		
STP	U	2000	\$1,200,000																						
STP	C	2002	\$9,000,000																						
Total			\$10,200,000																						
	1996 06 - 64.01			Milepoints: From: 10.17 To: 12.656 Scope: MAJOR WIDENING(O)																					
BOONE KENTON	1998 06 - 101.00	KY-536	.600	MT ZION ROAD; CONSTRUCT GRADE SEPARATION @ CNO & TP RAILROAD LOCATED 0.7 MILE EAST OF INTERSTATE 75	<table border="1"> <thead> <tr> <th>FUNDING PHASE</th> <th>GA YEAR</th> <th>KYTC YEAR</th> <th>AMOUNT</th> </tr> </thead> <tbody> <tr> <td>RRS</td> <td>R</td> <td>2000</td> <td>\$1,200,000</td> </tr> <tr> <td>RRS</td> <td>U</td> <td>2000</td> <td>\$500,000</td> </tr> <tr> <td>RRS</td> <td>C</td> <td>2001</td> <td>\$4,000,000</td> </tr> <tr> <td colspan="3" style="text-align: right;">Total</td> <td>\$5,700,000</td> </tr> </tbody> </table>	FUNDING PHASE	GA YEAR	KYTC YEAR	AMOUNT	RRS	R	2000	\$1,200,000	RRS	U	2000	\$500,000	RRS	C	2001	\$4,000,000	Total			\$5,700,000
FUNDING PHASE	GA YEAR				KYTC YEAR	AMOUNT																			
RRS	R	2000	\$1,200,000																						
RRS	U	2000	\$500,000																						
RRS	C	2001	\$4,000,000																						
Total			\$5,700,000																						
	1998 06 - 101.00			Milepoints: From: 14.092 To: 14.592 Milepoints: From: 0 To: .1 Scope: SAFETY-RR SEPARATN(P)																					
BOONE	2000 06 - 152.00	KY-237	3.800	RECONSTRUCT AND WIDEN KY-237 (NORTH BEND ROAD) FROM I-275 NORTH 3 MILES TOWARD KY-8 (COUNTY TO CONTRIBUTE \$1 MILLION TOWARD PROJECT). (00CCR)	<table border="1"> <thead> <tr> <th>FUNDING PHASE</th> <th>GA YEAR</th> <th>KYTC YEAR</th> <th>AMOUNT</th> </tr> </thead> <tbody> <tr> <td>STP</td> <td>D</td> <td>2001</td> <td>\$830,000</td> </tr> <tr> <td colspan="3" style="text-align: right;">Total</td> <td>\$830,000</td> </tr> </tbody> </table>	FUNDING PHASE	GA YEAR	KYTC YEAR	AMOUNT	STP	D	2001	\$830,000	Total			\$830,000								
	FUNDING PHASE				GA YEAR	KYTC YEAR	AMOUNT																		
STP	D	2001	\$830,000																						
Total			\$830,000																						
	2000 06 - 152.00			Milepoints: From: 8.972 To: 12.803 Scope: RECONSTRUCTION(O)																					
BOONE	2000 06 - 158.00	KY-536	3.000	RECONSTRUCT KY-536 TO A 3-LANE URBAN SECTION FROM 1500' WEST OF US-42 TO I-75 (MP 10.4 TO MP 13.4) (00CCR)	<table border="1"> <thead> <tr> <th>FUNDING PHASE</th> <th>GA YEAR</th> <th>KYTC YEAR</th> <th>AMOUNT</th> </tr> </thead> <tbody> <tr> <td>STP</td> <td>D</td> <td>2002</td> <td>\$750,000</td> </tr> <tr> <td colspan="3" style="text-align: right;">Total</td> <td>\$750,000</td> </tr> </tbody> </table>	FUNDING PHASE	GA YEAR	KYTC YEAR	AMOUNT	STP	D	2002	\$750,000	Total			\$750,000								
	FUNDING PHASE				GA YEAR	KYTC YEAR	AMOUNT																		
STP	D	2002	\$750,000																						
Total			\$750,000																						
	2000 06 - 158.00			Milepoints: From: 10.4 To: 13.4 Scope: RECONSTRUCTION(O)																					
BOONE	1996 06 - 316.01	KY-1017	1.400	WIDEN TURFWAY RD FR US-25 TO KY-717 NEAR TURFWAY PARK (00CCR)	<table border="1"> <thead> <tr> <th>FUNDING PHASE</th> <th>GA YEAR</th> <th>KYTC YEAR</th> <th>AMOUNT</th> </tr> </thead> <tbody> <tr> <td>SP</td> <td>R</td> <td>2001</td> <td>\$1,500,000</td> </tr> <tr> <td colspan="3" style="text-align: right;">Total</td> <td>\$1,500,000</td> </tr> </tbody> </table>	FUNDING PHASE	GA YEAR	KYTC YEAR	AMOUNT	SP	R	2001	\$1,500,000	Total			\$1,500,000								
	FUNDING PHASE				GA YEAR	KYTC YEAR	AMOUNT																		
SP	R	2001	\$1,500,000																						
Total			\$1,500,000																						
	1996 06 - 316.01			Milepoints: From: 0 To: 1.437 Scope: MAJOR WIDENING(O)																					
BOONE CAMPBELL	1996 06 - 331.00	-		VARIOUS NORTHERN KENTUCKY AREA CMAQ FUNDED PROJECTS	<table border="1"> <thead> <tr> <th>FUNDING PHASE</th> <th>GA YEAR</th> <th>KYTC YEAR</th> <th>AMOUNT</th> </tr> </thead> <tbody> <tr> <td>CM</td> <td>C</td> <td>2000</td> <td>\$600,000</td> </tr> <tr> <td colspan="3" style="text-align: right;">Total</td> <td>\$600,000</td> </tr> </tbody> </table>	FUNDING PHASE	GA YEAR	KYTC YEAR	AMOUNT	CM	C	2000	\$600,000	Total			\$600,000								
FUNDING PHASE	GA YEAR				KYTC YEAR	AMOUNT																			
CM	C	2000	\$600,000																						
Total			\$600,000																						
	1996 06 - 331.00			Milepoints: From: To: Milepoints: From: To: Scope: CONGESTION MITIGTN(O)																					
BOONE CAMPBELL	1996 06 - 331.01	-		VARIOUS NORTHERN KY AREA CMAQ FUNDED PROJECTS	<table border="1"> <thead> <tr> <th>FUNDING PHASE</th> <th>GA YEAR</th> <th>KYTC YEAR</th> <th>AMOUNT</th> </tr> </thead> <tbody> <tr> <td>CM</td> <td>C</td> <td>2001</td> <td>\$500,000</td> </tr> <tr> <td colspan="3" style="text-align: right;">Total</td> <td>\$500,000</td> </tr> </tbody> </table>	FUNDING PHASE	GA YEAR	KYTC YEAR	AMOUNT	CM	C	2001	\$500,000	Total			\$500,000								
FUNDING PHASE	GA YEAR				KYTC YEAR	AMOUNT																			
CM	C	2001	\$500,000																						
Total			\$500,000																						
	1996 06 - 331.01			Milepoints: From: To: Milepoints: From: To: Scope: CONGESTION MITIGTN(O)																					
BOONE	1996 06 - 351.00	US-25	4.400	DRY RIDGE-FLORENCE ROAD; 3-LANE US-25 FR KY-1829 (INDUSTRIAL ROAD) TO KY-338 AT RICHWOOD	<table border="1"> <thead> <tr> <th>FUNDING PHASE</th> <th>GA YEAR</th> <th>KYTC YEAR</th> <th>AMOUNT</th> </tr> </thead> <tbody> <tr> <td>STP</td> <td>D</td> <td>2002</td> <td>\$750,000</td> </tr> <tr> <td colspan="3" style="text-align: right;">Total</td> <td>\$750,000</td> </tr> </tbody> </table>	FUNDING PHASE	GA YEAR	KYTC YEAR	AMOUNT	STP	D	2002	\$750,000	Total			\$750,000								
	FUNDING PHASE				GA YEAR	KYTC YEAR	AMOUNT																		
STP	D	2002	\$750,000																						
Total			\$750,000																						
	1996 06 - 351.00			Milepoints: From: 4.9 To: 9.3 Scope: MINOR WIDENING(O)																					
BOONE	1996 06 - 1031.00	KY-536	.100	UNION-MT. ZION BR & APPRS S FORK GUNPOWDER CREEK 1.7 E OF US-42 & US-127	<table border="1"> <thead> <tr> <th>FUNDING PHASE</th> <th>GA YEAR</th> <th>KYTC YEAR</th> <th>AMOUNT</th> </tr> </thead> <tbody> <tr> <td>BRX</td> <td>C</td> <td>2001</td> <td>\$2,100,000</td> </tr> <tr> <td colspan="3" style="text-align: right;">Total</td> <td>\$2,100,000</td> </tr> </tbody> </table>	FUNDING PHASE	GA YEAR	KYTC YEAR	AMOUNT	BRX	C	2001	\$2,100,000	Total			\$2,100,000								
	FUNDING PHASE				GA YEAR	KYTC YEAR	AMOUNT																		
BRX	C	2001	\$2,100,000																						
Total			\$2,100,000																						
	1996 06 - 1031.00			Milepoints: From: 12.413 To: 12.513 Scope: BRIDGE REPLACEMENT(P)																					

**KENTUCKY TRANSPORTATION CABINET
SIX YEAR HIGHWAY PLAN
FY- 2000 THRU FY- 2002**

COUNTY	ITEM NO. & PARENT NO.	ROUTE	LENGTH	DESCRIPTION	FUND-SCHEDULING INFORMATION													
BOONE CAMPBELL	1996 06 - 1039.00 Parent No.: 1996 06 - 1039.00	-		"BEAT THE JAM" TRAFFIC INFORMATION PROGRAM Milepoints: From: To: Milepoints: From: To: Scope: CONGESTION MITIGTN(O)	<table border="1"> <thead> <tr> <th>FUNDING PHASE</th> <th>GA YEAR</th> <th>KYTC YEAR</th> <th>AMOUNT</th> </tr> </thead> <tbody> <tr> <td>CM</td> <td>C</td> <td>2001</td> <td>\$50,000</td> </tr> <tr> <td colspan="3" style="text-align: right;">Total</td> <td>\$50,000</td> </tr> </tbody> </table>	FUNDING PHASE	GA YEAR	KYTC YEAR	AMOUNT	CM	C	2001	\$50,000	Total			\$50,000	
FUNDING PHASE	GA YEAR	KYTC YEAR	AMOUNT															
CM	C	2001	\$50,000															
Total			\$50,000															
BOONE CAMPBELL	1998 06 - 1044.02 Parent No.: 1996 99 - 219.01	-		ARTIMIS REGIONAL TRAFFIC MANAGEMENT SYSTEM OPERATIONS AND MAINTENANCE COST (KYTC SHARE) Milepoints: From: To: Milepoints: From: To: Scope: CONGESTION MITIGTN(O)	<table border="1"> <thead> <tr> <th>FUNDING PHASE</th> <th>GA YEAR</th> <th>KYTC YEAR</th> <th>AMOUNT</th> </tr> </thead> <tbody> <tr> <td>CM</td> <td>C</td> <td>2001</td> <td>\$1,250,000</td> </tr> <tr> <td colspan="3" style="text-align: right;">Total</td> <td>\$1,250,000</td> </tr> </tbody> </table>	FUNDING PHASE	GA YEAR	KYTC YEAR	AMOUNT	CM	C	2001	\$1,250,000	Total			\$1,250,000	
FUNDING PHASE	GA YEAR	KYTC YEAR	AMOUNT															
CM	C	2001	\$1,250,000															
Total			\$1,250,000															
BOONE CAMPBELL	1998 06 - 1044.03 Parent No.: 1996 99 - 219.02	-		ARTIMIS REGIONAL TRAFFIC MANAGEMENT SYSTEM OPERATIONS AND MAINTENANCE COST (KYTC SHARE) Milepoints: From: To: Milepoints: From: To: Scope: CONGESTION MITIGTN(O)	<table border="1"> <thead> <tr> <th>FUNDING PHASE</th> <th>GA YEAR</th> <th>KYTC YEAR</th> <th>AMOUNT</th> </tr> </thead> <tbody> <tr> <td>CM</td> <td>C</td> <td>2002</td> <td>\$1,500,000</td> </tr> <tr> <td colspan="3" style="text-align: right;">Total</td> <td>\$1,500,000</td> </tr> </tbody> </table>	FUNDING PHASE	GA YEAR	KYTC YEAR	AMOUNT	CM	C	2002	\$1,500,000	Total			\$1,500,000	
FUNDING PHASE	GA YEAR	KYTC YEAR	AMOUNT															
CM	C	2002	\$1,500,000															
Total			\$1,500,000															
BOONE	2000 06 - 1046.00 Parent No.: 2000 06 - 1046.00	CS-3011	.100	REPLACE BRIDGE & APPROACHES AT NS (CNO&TP) SYSTEM 100' E US-25 ON HIGH ST IN WALTON (RR604). Milepoints: From: To: Scope: BRIDGE REPLACEMENT(P)	<table border="1"> <thead> <tr> <th>FUNDING PHASE</th> <th>GA YEAR</th> <th>KYTC YEAR</th> <th>AMOUNT</th> </tr> </thead> <tbody> <tr> <td>BRZ</td> <td>D</td> <td>2001</td> <td>\$250,000</td> </tr> <tr> <td colspan="3" style="text-align: right;">Total</td> <td>\$250,000</td> </tr> </tbody> </table>	FUNDING PHASE	GA YEAR	KYTC YEAR	AMOUNT	BRZ	D	2001	\$250,000	Total			\$250,000	
FUNDING PHASE	GA YEAR	KYTC YEAR	AMOUNT															
BRZ	D	2001	\$250,000															
Total			\$250,000															
BOONE	1998 06 - 2002.00 Parent No.: 1996 99 - 300.00	I-275	6.400	I-275 FROM MP 7.15, W OF KY 237 TO MP 13.5, OHIO RIVER BRIDGE Milepoints: From: 7.15 To: 13.5 Scope: PAVEMENT REHAB-INT(P)	<table border="1"> <thead> <tr> <th>FUNDING PHASE</th> <th>GA YEAR</th> <th>KYTC YEAR</th> <th>AMOUNT</th> </tr> </thead> <tbody> <tr> <td>IM</td> <td>C</td> <td>2000</td> <td>2001</td> <td>\$12,100,000</td> </tr> <tr> <td colspan="3" style="text-align: right;">Total</td> <td>\$12,100,000</td> </tr> </tbody> </table>	FUNDING PHASE	GA YEAR	KYTC YEAR	AMOUNT	IM	C	2000	2001	\$12,100,000	Total			\$12,100,000
FUNDING PHASE	GA YEAR	KYTC YEAR	AMOUNT															
IM	C	2000	2001	\$12,100,000														
Total			\$12,100,000															
BOONE	1998 06 - 2004.00 Parent No.: 1996 99 - 300.00	I-71	7.800	I-71 FROM MP 69.89, GALLATIN CO. LINE TO MP 77.72, 1-75 NB Milepoints: From: 69.89 To: 77.72 Scope: PAVEMENT REHAB-INT(P)	<table border="1"> <thead> <tr> <th>FUNDING PHASE</th> <th>GA YEAR</th> <th>KYTC YEAR</th> <th>AMOUNT</th> </tr> </thead> <tbody> <tr> <td>IM</td> <td>C</td> <td>2001</td> <td>\$2,600,000</td> </tr> <tr> <td colspan="3" style="text-align: right;">Total</td> <td>\$2,600,000</td> </tr> </tbody> </table>	FUNDING PHASE	GA YEAR	KYTC YEAR	AMOUNT	IM	C	2001	\$2,600,000	Total			\$2,600,000	
FUNDING PHASE	GA YEAR	KYTC YEAR	AMOUNT															
IM	C	2001	\$2,600,000															
Total			\$2,600,000															
BOONE	1998 06 - 2009.00 Parent No.: 1996 99 - 203.00	I-275	3.100	I-275 FROM MP 4.06, W OF KY 212 TO MP 7.15, W OF KY 237 Milepoints: From: 4.06 To: 7.15 Scope: PAVEMENT REHAB-INT(P)	<table border="1"> <thead> <tr> <th>FUNDING PHASE</th> <th>GA YEAR</th> <th>KYTC YEAR</th> <th>AMOUNT</th> </tr> </thead> <tbody> <tr> <td>IM</td> <td>C</td> <td>2000</td> <td>\$10,870,000</td> </tr> <tr> <td colspan="3" style="text-align: right;">Total</td> <td>\$10,870,000</td> </tr> </tbody> </table>	FUNDING PHASE	GA YEAR	KYTC YEAR	AMOUNT	IM	C	2000	\$10,870,000	Total			\$10,870,000	
FUNDING PHASE	GA YEAR	KYTC YEAR	AMOUNT															
IM	C	2000	\$10,870,000															
Total			\$10,870,000															
BOONE	1998 06 - 5001.00 Parent No.: 1998 06 - 5001.00	US-42	1.000	EMBANKMENT FAILURE @ MP 2 TO 3 Milepoints: From: 2 To: 3 Scope: LANDSLIDE REPAIR(P)	<table border="1"> <thead> <tr> <th>FUNDING PHASE</th> <th>GA YEAR</th> <th>KYTC YEAR</th> <th>AMOUNT</th> </tr> </thead> <tbody> <tr> <td>SP</td> <td>C</td> <td>2001</td> <td>\$512,500</td> </tr> <tr> <td colspan="3" style="text-align: right;">Total</td> <td>\$512,500</td> </tr> </tbody> </table>	FUNDING PHASE	GA YEAR	KYTC YEAR	AMOUNT	SP	C	2001	\$512,500	Total			\$512,500	
FUNDING PHASE	GA YEAR	KYTC YEAR	AMOUNT															
SP	C	2001	\$512,500															
Total			\$512,500															
BOONE	2000 06 - 8000.00 Parent No.: 2000 06 - 8000.00	I-275		PERFORM AN INTERCHANGE STUDY FOR NEW ACCESS FROM I-275 TO THE GREATER CINCINNATI/ NORTHERN KENTUCKY AIRPORT (00CCN) Milepoints: From: 4.842 To: 4.942 Scope: FEASIBILITY STUDY(O)	<table border="1"> <thead> <tr> <th>FUNDING PHASE</th> <th>GA YEAR</th> <th>KYTC YEAR</th> <th>AMOUNT</th> </tr> </thead> <tbody> <tr> <td>SP</td> <td>P</td> <td>2001</td> <td>\$100,000</td> </tr> <tr> <td colspan="3" style="text-align: right;">Total</td> <td>\$100,000</td> </tr> </tbody> </table>	FUNDING PHASE	GA YEAR	KYTC YEAR	AMOUNT	SP	P	2001	\$100,000	Total			\$100,000	
FUNDING PHASE	GA YEAR	KYTC YEAR	AMOUNT															
SP	P	2001	\$100,000															
Total			\$100,000															
BOONE	2000 06 - 8000.10 Parent No.: 2000 06 - 8000.10	I-275		CONSTRUCT NEW INTERCHANGE AT I-275 AND KY-20 NEAR GREATER CINCINNATI AIRPORT (00CCN) Milepoints: From: 4.842 To: 4.942 Scope: NEW INTERCHANGE(O)	<table border="1"> <thead> <tr> <th>FUNDING PHASE</th> <th>GA YEAR</th> <th>KYTC YEAR</th> <th>AMOUNT</th> </tr> </thead> <tbody> <tr> <td>SP</td> <td>D</td> <td>2002</td> <td>\$1,000,000</td> </tr> <tr> <td colspan="3" style="text-align: right;">Total</td> <td>\$1,000,000</td> </tr> </tbody> </table>	FUNDING PHASE	GA YEAR	KYTC YEAR	AMOUNT	SP	D	2002	\$1,000,000	Total			\$1,000,000	
FUNDING PHASE	GA YEAR	KYTC YEAR	AMOUNT															
SP	D	2002	\$1,000,000															
Total			\$1,000,000															
BOONE	2000 06 - 8001.00 Parent No.: 2000 06 - 8001.00	KY-237		RECONSTRUCT AND WIDEN KY-237 IN THE VICINITY OF CAMP ERNST AND PLEASANT VALLEY ROAD SOUTH OF KY-18 (00CCN). Milepoints: From: To: Scope: RECONSTRUCTION(O)	<table border="1"> <thead> <tr> <th>FUNDING PHASE</th> <th>GA YEAR</th> <th>KYTC YEAR</th> <th>AMOUNT</th> </tr> </thead> <tbody> <tr> <td>SP</td> <td>D</td> <td>2002</td> <td>\$650,000</td> </tr> <tr> <td colspan="3" style="text-align: right;">Total</td> <td>\$650,000</td> </tr> </tbody> </table>	FUNDING PHASE	GA YEAR	KYTC YEAR	AMOUNT	SP	D	2002	\$650,000	Total			\$650,000	
FUNDING PHASE	GA YEAR	KYTC YEAR	AMOUNT															
SP	D	2002	\$650,000															
Total			\$650,000															

KENTUCKY TRANSPORTATION CABINET
SIX YEAR HIGHWAY PLAN

FY- 2000 THRU FY- 2002

COUNTY	ITEM NO. & PARENT NO.	ROUTE	LENGTH	DESCRIPTION	FUND-SCHEDULING INFORMATION																				
BOURBON FAYETTE	1998 07 - 163.23 Parent No.: 1996 07 - 163.20	US-27	3.900	LEXINGTON-PARIS PIKE; HUTCHISON SEGMENT (3.9 MILES) BEGINNING JUST SOUTH OF THE FAYETTE-BOURBON COUNTY LINE AND EXTENDING NORTH 3.9 MILES TO A POINT 3.2 MILES SOUTH OF HOUSTON CREEK Milepoints: From: 0 To: 2.988 Milepoints: From: 14.855 To: 15.767 Scope: MAJOR WIDENING(O)	<table border="1"> <thead> <tr> <th>FUNDING PHASE</th> <th>GA YEAR</th> <th>KYTC YEAR</th> <th>AMOUNT</th> </tr> </thead> <tbody> <tr> <td>NH</td> <td>C</td> <td>2000</td> <td>\$13,000,000</td> </tr> <tr> <td colspan="3">Total</td> <td>\$13,000,000</td> </tr> </tbody> </table>	FUNDING PHASE	GA YEAR	KYTC YEAR	AMOUNT	NH	C	2000	\$13,000,000	Total			\$13,000,000								
FUNDING PHASE	GA YEAR	KYTC YEAR	AMOUNT																						
NH	C	2000	\$13,000,000																						
Total			\$13,000,000																						
BOURBON NICHOLAS	1996 07 - 310.01 Parent No.: 1996 07 - 310.01	US-68	13.300	PARIS-MAYSVILLE ROAD; RECONSTRUCT FR PARIS BYPASS TO KY-32 AT CARLISLE (PHASE II DESIGN) Milepoints: From: 2.36 To: 8.5 Milepoints: From: .4 To: 4.827 Scope: MAJOR WIDENING(O)	<table border="1"> <thead> <tr> <th>FUNDING PHASE</th> <th>GA YEAR</th> <th>KYTC YEAR</th> <th>AMOUNT</th> </tr> </thead> <tbody> <tr> <td>NH</td> <td>D</td> <td>2001</td> <td>2002</td> <td>\$1,000,000</td> </tr> <tr> <td colspan="3">Total</td> <td>\$1,000,000</td> </tr> </tbody> </table>	FUNDING PHASE	GA YEAR	KYTC YEAR	AMOUNT	NH	D	2001	2002	\$1,000,000	Total			\$1,000,000							
FUNDING PHASE	GA YEAR	KYTC YEAR	AMOUNT																						
NH	D	2001	2002	\$1,000,000																					
Total			\$1,000,000																						
BOURBON	2000 07 - 310.10 Parent No.: 1996 07 - 310.01	US-68	5.000	PARIS-MAYSVILLE ROAD; RECONSTRUCT FR PARIS BYPASS TO MILLERSBURG (SECTION 1) Milepoints: From: 2.36 To: 8.5 Scope: MAJOR WIDENING(O)	<table border="1"> <thead> <tr> <th>FUNDING PHASE</th> <th>GA YEAR</th> <th>KYTC YEAR</th> <th>AMOUNT</th> </tr> </thead> <tbody> <tr> <td>NH</td> <td>R</td> <td>2001</td> <td>2003</td> <td>\$4,771,000</td> </tr> <tr> <td>NH</td> <td>U</td> <td>2001</td> <td>2003</td> <td>\$2,480,000</td> </tr> <tr> <td colspan="3">Total</td> <td>\$7,251,000</td> </tr> </tbody> </table>	FUNDING PHASE	GA YEAR	KYTC YEAR	AMOUNT	NH	R	2001	2003	\$4,771,000	NH	U	2001	2003	\$2,480,000	Total			\$7,251,000		
FUNDING PHASE	GA YEAR	KYTC YEAR	AMOUNT																						
NH	R	2001	2003	\$4,771,000																					
NH	U	2001	2003	\$2,480,000																					
Total			\$7,251,000																						
BOURBON NICHOLAS	2000 07 - 310.20 Parent No.: 1996 07 - 310.01	US-68	4.400	PARIS-MAYSVILLE ROAD; CONSTRUCT MILLERSBURG BYPASS (SECTION 2) Milepoints: From: To: Milepoints: From: To: Scope: MAJOR WIDENING(O)	<table border="1"> <thead> <tr> <th>FUNDING PHASE</th> <th>GA YEAR</th> <th>KYTC YEAR</th> <th>AMOUNT</th> </tr> </thead> <tbody> <tr> <td>NH</td> <td>R</td> <td>2002</td> <td>2003</td> <td>\$2,104,000</td> </tr> <tr> <td>NH</td> <td>U</td> <td>2002</td> <td>2003</td> <td>\$1,395,000</td> </tr> <tr> <td colspan="3">Total</td> <td>\$3,499,000</td> </tr> </tbody> </table>	FUNDING PHASE	GA YEAR	KYTC YEAR	AMOUNT	NH	R	2002	2003	\$2,104,000	NH	U	2002	2003	\$1,395,000	Total			\$3,499,000		
FUNDING PHASE	GA YEAR	KYTC YEAR	AMOUNT																						
NH	R	2002	2003	\$2,104,000																					
NH	U	2002	2003	\$1,395,000																					
Total			\$3,499,000																						
BOURBON	2000 07 - 1100.00 Parent No.: 2000 07 - 1100.00	CR-1214	.100	REPLACE BRIDGE & APPROACHES AT CSX RAILROAD 0.5 MI NE US-68 (RR605). Milepoints: From: To: Scope: BRIDGE REPLACEMENT(P)	<table border="1"> <thead> <tr> <th>FUNDING PHASE</th> <th>GA YEAR</th> <th>KYTC YEAR</th> <th>AMOUNT</th> </tr> </thead> <tbody> <tr> <td>BRZ</td> <td>D</td> <td>2001</td> <td>\$50,000</td> </tr> <tr> <td colspan="3">Total</td> <td>\$50,000</td> </tr> </tbody> </table>	FUNDING PHASE	GA YEAR	KYTC YEAR	AMOUNT	BRZ	D	2001	\$50,000	Total			\$50,000								
FUNDING PHASE	GA YEAR	KYTC YEAR	AMOUNT																						
BRZ	D	2001	\$50,000																						
Total			\$50,000																						
BOURBON	2000 07 - 1104.00 Parent No.: 2000 07 - 1104.00	KY-3364	.100	REPLACE BRIDGE & APPROACHES AT STRODES CREEK 2.1 MILES EAST OF JUNCTION WITH KY-627 (B56) Milepoints: From: 2.061 To: 2.161 Scope: BRIDGE REPLACEMENT(P)	<table border="1"> <thead> <tr> <th>FUNDING PHASE</th> <th>GA YEAR</th> <th>KYTC YEAR</th> <th>AMOUNT</th> </tr> </thead> <tbody> <tr> <td>BRX</td> <td>D</td> <td>2001</td> <td>\$100,000</td> </tr> <tr> <td>BRX</td> <td>R</td> <td>2002</td> <td>\$100,000</td> </tr> <tr> <td>BRX</td> <td>U</td> <td>2002</td> <td>\$50,000</td> </tr> <tr> <td colspan="3">Total</td> <td>\$250,000</td> </tr> </tbody> </table>	FUNDING PHASE	GA YEAR	KYTC YEAR	AMOUNT	BRX	D	2001	\$100,000	BRX	R	2002	\$100,000	BRX	U	2002	\$50,000	Total			\$250,000
FUNDING PHASE	GA YEAR	KYTC YEAR	AMOUNT																						
BRX	D	2001	\$100,000																						
BRX	R	2002	\$100,000																						
BRX	U	2002	\$50,000																						
Total			\$250,000																						

KENTUCKY TRANSPORTATION CABINET
SIX YEAR HIGHWAY PLAN
 FY- 2000 THRU FY- 2002

COUNTY	ITEM NO. & PARENT NO.	ROUTE	LENGTH	DESCRIPTION	FUND-SCHEDULING INFORMATION																								
BOYD	2000 09 - 60.00	I-64	.400	RECONSTRUCT I-64/KY-180 INTERCHANGE @ CANNONSBURG (98CCR) Parent No.: 2000 09 - 60.00 Milepoints: From: 185.261 To: 185.661 Scope: I-CHANGE RECONST(O)	<table border="1"> <thead> <tr> <th>FUNDING PHASE</th> <th>GA YEAR</th> <th>KYTC YEAR</th> <th>AMOUNT</th> </tr> </thead> <tbody> <tr> <td>IM</td> <td>R</td> <td>2002</td> <td>\$300,000</td> </tr> <tr> <td>IM</td> <td>U</td> <td>2002</td> <td>\$50,000</td> </tr> <tr> <td colspan="3" style="text-align: right;">Total</td> <td>\$350,000</td> </tr> </tbody> </table>	FUNDING PHASE	GA YEAR	KYTC YEAR	AMOUNT	IM	R	2002	\$300,000	IM	U	2002	\$50,000	Total			\$350,000								
	FUNDING PHASE				GA YEAR	KYTC YEAR	AMOUNT																						
IM	R	2002	\$300,000																										
IM	U	2002	\$50,000																										
Total			\$350,000																										
BOYD	1996 09 - 140.00	KY-168	.500	RECONSTRUCT 29TH ST./KY-168 I-SECTION IN ASHLAND Parent No.: 1996 09 - 140.00 Milepoints: From: 4.579 To: 5.079 Scope: CONGESTION MITIGTN(O)	<table border="1"> <thead> <tr> <th>FUNDING PHASE</th> <th>GA YEAR</th> <th>KYTC YEAR</th> <th>AMOUNT</th> </tr> </thead> <tbody> <tr> <td>CM</td> <td>C</td> <td>2000</td> <td>\$900,000</td> </tr> <tr> <td colspan="3" style="text-align: right;">Total</td> <td>\$900,000</td> </tr> </tbody> </table>	FUNDING PHASE	GA YEAR	KYTC YEAR	AMOUNT	CM	C	2000	\$900,000	Total			\$900,000												
FUNDING PHASE	GA YEAR				KYTC YEAR	AMOUNT																							
CM	C	2000	\$900,000																										
Total			\$900,000																										
BOYD	1996 09 - 176.00	US-23	.500	CUT RESTORATION ON US-23 FR KY-168 TO .5 M N OF KY-168 (CUT RESTORATION) Parent No.: 1996 09 - 176.00 Milepoints: From: 13.69 To: 14.19 Scope: ROCKFALL MITIGTN(P)	<table border="1"> <thead> <tr> <th>FUNDING PHASE</th> <th>GA YEAR</th> <th>KYTC YEAR</th> <th>AMOUNT</th> </tr> </thead> <tbody> <tr> <td>NH</td> <td>R</td> <td>2000</td> <td>\$200,000</td> </tr> <tr> <td>NH</td> <td>U</td> <td>2001</td> <td>\$100,000</td> </tr> <tr> <td>NH</td> <td>C</td> <td>2002</td> <td>\$625,000</td> </tr> <tr> <td colspan="3" style="text-align: right;">Total</td> <td>\$925,000</td> </tr> </tbody> </table>	FUNDING PHASE	GA YEAR	KYTC YEAR	AMOUNT	NH	R	2000	\$200,000	NH	U	2001	\$100,000	NH	C	2002	\$625,000	Total			\$925,000				
	FUNDING PHASE				GA YEAR	KYTC YEAR	AMOUNT																						
NH	R	2000	\$200,000																										
NH	U	2001	\$100,000																										
NH	C	2002	\$625,000																										
Total			\$925,000																										
BOYD	2000 09 - 182.00	US-23	.200	CONSTRUCT A TURN LANE ON US-23 @ COAL DOCKS ROAD. (00CCR) Parent No.: 2000 09 - 182.00 Milepoints: From: 3.9 To: 4.1 Scope: SAFETY(P)	<table border="1"> <thead> <tr> <th>FUNDING PHASE</th> <th>GA YEAR</th> <th>KYTC YEAR</th> <th>AMOUNT</th> </tr> </thead> <tbody> <tr> <td>SP</td> <td>D</td> <td>2001</td> <td>\$100,000</td> </tr> <tr> <td>SP</td> <td>R</td> <td>2001</td> <td>\$100,000</td> </tr> <tr> <td>SP</td> <td>U</td> <td>2001</td> <td>\$100,000</td> </tr> <tr> <td>SP</td> <td>C</td> <td>2002</td> <td>\$550,000</td> </tr> <tr> <td colspan="3" style="text-align: right;">Total</td> <td>\$850,000</td> </tr> </tbody> </table>	FUNDING PHASE	GA YEAR	KYTC YEAR	AMOUNT	SP	D	2001	\$100,000	SP	R	2001	\$100,000	SP	U	2001	\$100,000	SP	C	2002	\$550,000	Total			\$850,000
	FUNDING PHASE				GA YEAR	KYTC YEAR	AMOUNT																						
SP	D	2001	\$100,000																										
SP	R	2001	\$100,000																										
SP	U	2001	\$100,000																										
SP	C	2002	\$550,000																										
Total			\$850,000																										
BOYD	1996 09 - 275.00	US-60	.450	RECONSTRUCT US-60 FROM SYCAMORE STREET TO POLLARD ROAD IN ASHLAND Parent No.: 1996 09 - 275.00 Milepoints: From: 11.1 To: 11.55 Scope: MAJOR WIDENING(O)	<table border="1"> <thead> <tr> <th>FUNDING PHASE</th> <th>GA YEAR</th> <th>KYTC YEAR</th> <th>AMOUNT</th> </tr> </thead> <tbody> <tr> <td>STP</td> <td>C</td> <td>2001</td> <td>\$3,400,000</td> </tr> <tr> <td colspan="3" style="text-align: right;">Total</td> <td>\$3,400,000</td> </tr> </tbody> </table>	FUNDING PHASE	GA YEAR	KYTC YEAR	AMOUNT	STP	C	2001	\$3,400,000	Total			\$3,400,000												
	FUNDING PHASE				GA YEAR	KYTC YEAR	AMOUNT																						
STP	C	2001	\$3,400,000																										
Total			\$3,400,000																										
BOYD	2000 09 - 989.00	US-23	.400	CONSTRUCT NB LEFT-TURN LANE ON US-23 AT 10TH STREET IN ASHLAND. B/C=7.87 Parent No.: 1996 99 - 206.01 Milepoints: From: 18.7 To: 19.1 Scope: SAFETY-HAZARD ELIM(P)	<table border="1"> <thead> <tr> <th>FUNDING PHASE</th> <th>GA YEAR</th> <th>KYTC YEAR</th> <th>AMOUNT</th> </tr> </thead> <tbody> <tr> <td>HES</td> <td>R</td> <td>2001</td> <td>\$100,000</td> </tr> <tr> <td>HES</td> <td>U</td> <td>2001</td> <td>\$100,000</td> </tr> <tr> <td>HES</td> <td>C</td> <td>2002</td> <td>\$350,000</td> </tr> <tr> <td colspan="3" style="text-align: right;">Total</td> <td>\$550,000</td> </tr> </tbody> </table>	FUNDING PHASE	GA YEAR	KYTC YEAR	AMOUNT	HES	R	2001	\$100,000	HES	U	2001	\$100,000	HES	C	2002	\$350,000	Total			\$550,000				
	FUNDING PHASE				GA YEAR	KYTC YEAR	AMOUNT																						
HES	R	2001	\$100,000																										
HES	U	2001	\$100,000																										
HES	C	2002	\$350,000																										
Total			\$550,000																										
BOYD	2000 09 - 1051.00	CR-1035	.100	REPLACE BRIDGE & APPROACHES AT CATLETTS CREEK 0.6 MILE SOUTHEAST OF KY-168 (C2). Parent No.: 2000 09 - 1051.00 Milepoints: From: To: Scope: BRIDGE REPLACEMENT(P)	<table border="1"> <thead> <tr> <th>FUNDING PHASE</th> <th>GA YEAR</th> <th>KYTC YEAR</th> <th>AMOUNT</th> </tr> </thead> <tbody> <tr> <td>BRZ</td> <td>D</td> <td>2002</td> <td>\$125,000</td> </tr> <tr> <td colspan="3" style="text-align: right;">Total</td> <td>\$125,000</td> </tr> </tbody> </table>	FUNDING PHASE	GA YEAR	KYTC YEAR	AMOUNT	BRZ	D	2002	\$125,000	Total			\$125,000												
	FUNDING PHASE				GA YEAR	KYTC YEAR	AMOUNT																						
BRZ	D	2002	\$125,000																										
Total			\$125,000																										

**KENTUCKY TRANSPORTATION CABINET
SIX YEAR HIGHWAY PLAN
FY- 2000 THRU FY- 2002**

COUNTY	ITEM NO. & PARENT NO.	ROUTE	LENGTH	DESCRIPTION	FUND-SCHEDULING INFORMATION																							
BOYLE	1996 07 - 210.00	KY-2168	1.800	EXTEND NEW CONNECTOR FROM KY33 TO KY34 NE OF DANVILLE Parent No.: 1996 07 - 210.00	<table border="1"> <thead> <tr> <th>FUNDING PHASE</th> <th>GA YEAR</th> <th>KYTC YEAR</th> <th>AMOUNT</th> </tr> </thead> <tbody> <tr> <td>SP</td> <td>D</td> <td>2002</td> <td>\$600,000</td> </tr> <tr> <td colspan="3" style="text-align: right;">Total</td> <td>\$600,000</td> </tr> </tbody> </table>	FUNDING PHASE	GA YEAR	KYTC YEAR	AMOUNT	SP	D	2002	\$600,000	Total			\$600,000											
	FUNDING PHASE				GA YEAR	KYTC YEAR	AMOUNT																					
SP	D	2002	\$600,000																									
Total			\$600,000																									
Milepoints: From: To: Scope: NEW ROUTE(O)																												
BOYLE	1996 07 - 211.00	US-150B	2.300	WIDEN US-150B TO 4-LANES FROM US-127 TO US-150 SOUTH OF DANVILLE (00CCR) Parent No.: 1996 07 - 211.00	<table border="1"> <thead> <tr> <th>FUNDING PHASE</th> <th>GA YEAR</th> <th>KYTC YEAR</th> <th>AMOUNT</th> </tr> </thead> <tbody> <tr> <td>SP</td> <td>R</td> <td>2001</td> <td>2002</td> <td>\$800,000</td> </tr> <tr> <td>SP</td> <td>U</td> <td>2002</td> <td></td> <td>\$1,000,000</td> </tr> <tr> <td colspan="3" style="text-align: right;">Total</td> <td>\$1,800,000</td> </tr> </tbody> </table>	FUNDING PHASE	GA YEAR	KYTC YEAR	AMOUNT	SP	R	2001	2002	\$800,000	SP	U	2002		\$1,000,000	Total			\$1,800,000					
	FUNDING PHASE				GA YEAR	KYTC YEAR	AMOUNT																					
SP	R	2001	2002	\$800,000																								
SP	U	2002		\$1,000,000																								
Total			\$1,800,000																									
Milepoints: From: 0 To: 2.272 Scope: MAJOR WIDENING(O)																												
BOYLE	1996 07 - 334.20	US-150	2.900	SPRINGFIELD-DANVILLE FR 1.6 E OF WASHINGTON CO. LINE TO US-68 IN PERRYVILLE. (JJ01) (2000 BONDS) Parent No.: 1996 07 - 334.20	<table border="1"> <thead> <tr> <th>FUNDING PHASE</th> <th>GA YEAR</th> <th>KYTC YEAR</th> <th>AMOUNT</th> </tr> </thead> <tbody> <tr> <td>BP</td> <td>C</td> <td>2000</td> <td>2002</td> <td>\$6,100,000</td> </tr> <tr> <td colspan="3" style="text-align: right;">Total</td> <td>\$6,100,000</td> </tr> </tbody> </table>	FUNDING PHASE	GA YEAR	KYTC YEAR	AMOUNT	BP	C	2000	2002	\$6,100,000	Total			\$6,100,000										
	FUNDING PHASE				GA YEAR	KYTC YEAR	AMOUNT																					
BP	C	2000	2002	\$6,100,000																								
Total			\$6,100,000																									
Milepoints: From: 1.6 To: 4.495 Scope: MAJOR WIDENING(O)																												
BOYLE	1996 07 - 1070.00	KY-33	.129	DANVILLE-BURGIN BR & APPRS AT SPEARS CREEK 1.0 N OF KY-2324 Parent No.: 1996 07 - 1070.00	<table border="1"> <thead> <tr> <th>FUNDING PHASE</th> <th>GA YEAR</th> <th>KYTC YEAR</th> <th>AMOUNT</th> </tr> </thead> <tbody> <tr> <td>BRO</td> <td>C</td> <td>2000</td> <td></td> <td>\$310,000</td> </tr> <tr> <td colspan="3" style="text-align: right;">Total</td> <td>\$310,000</td> </tr> </tbody> </table>	FUNDING PHASE	GA YEAR	KYTC YEAR	AMOUNT	BRO	C	2000		\$310,000	Total			\$310,000										
	FUNDING PHASE				GA YEAR	KYTC YEAR	AMOUNT																					
BRO	C	2000		\$310,000																								
Total			\$310,000																									
Milepoints: From: 1.211 To: 1.34 Scope: BRIDGE REPLACEMENT(P)																												
BOYLE MERCER	2000 07 - 1093.00	US-68	.100	REPLACE BRIDGE & APPROACHES OVER DRY FORK AT MERCER CO LINE (B17) Parent No.: 2000 07 - 1093.00	<table border="1"> <thead> <tr> <th>FUNDING PHASE</th> <th>GA YEAR</th> <th>KYTC YEAR</th> <th>AMOUNT</th> </tr> </thead> <tbody> <tr> <td>BRO</td> <td>D</td> <td>2001</td> <td></td> <td>\$50,000</td> </tr> <tr> <td>BRO</td> <td>R</td> <td>2002</td> <td></td> <td>\$50,000</td> </tr> <tr> <td>BRO</td> <td>U</td> <td>2002</td> <td></td> <td>\$25,000</td> </tr> <tr> <td colspan="3" style="text-align: right;">Total</td> <td>\$125,000</td> </tr> </tbody> </table>	FUNDING PHASE	GA YEAR	KYTC YEAR	AMOUNT	BRO	D	2001		\$50,000	BRO	R	2002		\$50,000	BRO	U	2002		\$25,000	Total			\$125,000
	FUNDING PHASE				GA YEAR	KYTC YEAR	AMOUNT																					
BRO	D	2001		\$50,000																								
BRO	R	2002		\$50,000																								
BRO	U	2002		\$25,000																								
Total			\$125,000																									
Milepoints: From: 9.822 To: 9.83 Milepoints: From: 0 To: .092 Scope: BRIDGE REPLACEMENT(P)																												
BOYLE	2000 07 - 8004.00	US-150	.100	REFURBISH BRIDGE ON US-150 OVER SOUTHERN ROAD NEAR CENTRE COLLEGE (00CCN) Parent No.: 2000 07 - 8004.00	<table border="1"> <thead> <tr> <th>FUNDING PHASE</th> <th>GA YEAR</th> <th>KYTC YEAR</th> <th>AMOUNT</th> </tr> </thead> <tbody> <tr> <td>SP</td> <td>C</td> <td>2002</td> <td></td> <td>\$1,000,000</td> </tr> <tr> <td colspan="3" style="text-align: right;">Total</td> <td>\$1,000,000</td> </tr> </tbody> </table>	FUNDING PHASE	GA YEAR	KYTC YEAR	AMOUNT	SP	C	2002		\$1,000,000	Total			\$1,000,000										
	FUNDING PHASE				GA YEAR	KYTC YEAR	AMOUNT																					
SP	C	2002		\$1,000,000																								
Total			\$1,000,000																									
Milepoints: From: 13.45 To: 13.55 Scope: BRIDGE REHAB(P)																												

KENTUCKY TRANSPORTATION CABINET
SIX YEAR HIGHWAY PLAN

FY- 2000 THRU FY- 2002

COUNTY	ITEM NO. & PARENT NO.	ROUTE	LENGTH	DESCRIPTION	FUND-SCHEDULING INFORMATION												
BRACKEN	2000 06 - 154.00 Parent No.: 2000 06 - 154.00	KY-1159	4.200	SCOPING STUDY TO DETERMINE COST AND PRIORITY SECTIONS FOR THE REMAINING RECONSTRUCTION BETWEEN BROOKSVILLE AND THE AA HIGHWAY. Milepoints: From: 0 To: 4.188 Scope: SCOPING STUDY DP (O)	<table border="1"> <thead> <tr> <th>FUNDING PHASE</th> <th>GA YEAR</th> <th>KYTC YEAR</th> <th>AMOUNT</th> </tr> </thead> <tbody> <tr> <td>SP</td> <td>P</td> <td>2001</td> <td>\$200,000</td> </tr> <tr> <td colspan="3">Total</td> <td>\$200,000</td> </tr> </tbody> </table>	FUNDING PHASE	GA YEAR	KYTC YEAR	AMOUNT	SP	P	2001	\$200,000	Total			\$200,000
FUNDING PHASE	GA YEAR	KYTC YEAR	AMOUNT														
SP	P	2001	\$200,000														
Total			\$200,000														
BRACKEN	1996 06 - 231.01 Parent No.: 1996 06 - 231.01	KY-1159	.700	SPOT IMPROVEMENTS ON KY-1159 FROM BROOKSVILLE TO FRANK RIDGE ROAD Milepoints: From: .1 To: .768 Scope: SPOT IMPROVEMENTS(O)	<table border="1"> <thead> <tr> <th>FUNDING PHASE</th> <th>GA YEAR</th> <th>KYTC YEAR</th> <th>AMOUNT</th> </tr> </thead> <tbody> <tr> <td>SP</td> <td>C</td> <td>2001</td> <td>\$2,000,000</td> </tr> <tr> <td colspan="3">Total</td> <td>\$2,000,000</td> </tr> </tbody> </table>	FUNDING PHASE	GA YEAR	KYTC YEAR	AMOUNT	SP	C	2001	\$2,000,000	Total			\$2,000,000
FUNDING PHASE	GA YEAR	KYTC YEAR	AMOUNT														
SP	C	2001	\$2,000,000														
Total			\$2,000,000														
BRACKEN	2000 06 - 292.10 Parent No.: 1996 06 - 292.00	KY-19	2.100	BROOKSVILLE TO AUGUSTA SECTION 1: RECONSTRUCT KY-19 FROM BROOKSVILLE TO LOCUST CREEK (98CCR) Milepoints: From: 8.768 To: 10.891 Scope: RECONSTRUCTION(O)	<table border="1"> <thead> <tr> <th>FUNDING PHASE</th> <th>GA YEAR</th> <th>KYTC YEAR</th> <th>AMOUNT</th> </tr> </thead> <tbody> <tr> <td>SP</td> <td>C</td> <td>2001</td> <td>\$7,500,000</td> </tr> <tr> <td colspan="3">Total</td> <td>\$7,500,000</td> </tr> </tbody> </table>	FUNDING PHASE	GA YEAR	KYTC YEAR	AMOUNT	SP	C	2001	\$7,500,000	Total			\$7,500,000
FUNDING PHASE	GA YEAR	KYTC YEAR	AMOUNT														
SP	C	2001	\$7,500,000														
Total			\$7,500,000														
BRACKEN	2000 06 - 292.20 Parent No.: 1996 06 - 292.00	KY-19	5.300	BROOKSVILLE TO AUGUSTA SECTION 2: RECONSTRUCT KY-19 FROM BERLIN ROAD (KY 875) TO AUGUSTA (98CCR) Milepoints: From: 12.2 To: 17.503 Scope: RECONSTRUCTION(O)	<table border="1"> <thead> <tr> <th>FUNDING PHASE</th> <th>GA YEAR</th> <th>KYTC YEAR</th> <th>AMOUNT</th> </tr> </thead> <tbody> <tr> <td>SP</td> <td>C</td> <td>2002</td> <td>\$8,500,000</td> </tr> <tr> <td colspan="3">Total</td> <td>\$8,500,000</td> </tr> </tbody> </table>	FUNDING PHASE	GA YEAR	KYTC YEAR	AMOUNT	SP	C	2002	\$8,500,000	Total			\$8,500,000
FUNDING PHASE	GA YEAR	KYTC YEAR	AMOUNT														
SP	C	2002	\$8,500,000														
Total			\$8,500,000														
BRACKEN	1998 06 - 355.03 Parent No.: 1998 06 - 355.03	KY-8		OPERATION OF AUGUSTA FERRY (98CCR) Milepoints: From: 13.1 To: 13.2 Scope: FERRY OPERATION(P)	<table border="1"> <thead> <tr> <th>FUNDING PHASE</th> <th>GA YEAR</th> <th>KYTC YEAR</th> <th>AMOUNT</th> </tr> </thead> <tbody> <tr> <td>SP</td> <td>C</td> <td>2001</td> <td>\$125,000</td> </tr> <tr> <td colspan="3">Total</td> <td>\$125,000</td> </tr> </tbody> </table>	FUNDING PHASE	GA YEAR	KYTC YEAR	AMOUNT	SP	C	2001	\$125,000	Total			\$125,000
FUNDING PHASE	GA YEAR	KYTC YEAR	AMOUNT														
SP	C	2001	\$125,000														
Total			\$125,000														
BRACKEN	1998 06 - 355.04 Parent No.: 1998 06 - 355.04	KY-8		OPERATION OF AUGUSTA FERRY (98CCR) Milepoints: From: 13.1 To: 13.2 Scope: FERRY OPERATION(P)	<table border="1"> <thead> <tr> <th>FUNDING PHASE</th> <th>GA YEAR</th> <th>KYTC YEAR</th> <th>AMOUNT</th> </tr> </thead> <tbody> <tr> <td>SP</td> <td>C</td> <td>2002</td> <td>\$125,000</td> </tr> <tr> <td colspan="3">Total</td> <td>\$125,000</td> </tr> </tbody> </table>	FUNDING PHASE	GA YEAR	KYTC YEAR	AMOUNT	SP	C	2002	\$125,000	Total			\$125,000
FUNDING PHASE	GA YEAR	KYTC YEAR	AMOUNT														
SP	C	2002	\$125,000														
Total			\$125,000														
BRACKEN	2000 06 - 1050.00 Parent No.: 2000 06 - 1050.00	KY-435	.100	REPLACE BRIDGE & APPROACHES AT BIG BRACKEN CREEK 2.7 MI SE OF KY-8 (B09). Milepoints: From: 3.827 To: 3.927 Scope: BRIDGE REPLACEMENT(P)	<table border="1"> <thead> <tr> <th>FUNDING PHASE</th> <th>GA YEAR</th> <th>KYTC YEAR</th> <th>AMOUNT</th> </tr> </thead> <tbody> <tr> <td>BRX</td> <td>D</td> <td>2002</td> <td>\$150,000</td> </tr> <tr> <td colspan="3">Total</td> <td>\$150,000</td> </tr> </tbody> </table>	FUNDING PHASE	GA YEAR	KYTC YEAR	AMOUNT	BRX	D	2002	\$150,000	Total			\$150,000
FUNDING PHASE	GA YEAR	KYTC YEAR	AMOUNT														
BRX	D	2002	\$150,000														
Total			\$150,000														

KENTUCKY TRANSPORTATION CABINET
SIX YEAR HIGHWAY PLAN
 FY- 2000 THRU FY- 2002

COUNTY	ITEM NO. & PARENT NO.	ROUTE	LENGTH	DESCRIPTION	FUND-SCHEDULING INFORMATION																				
BREATHITT	1996 10 - 270.11	KY-15	15.800	HAZARD-JACKSON FR 1.1MI N OF KY-476 NEAR HADDIX TO 0.37MI N OF KY-205 AT VANCELEVE (PHASE II).	<table border="1" style="width: 100%; border-collapse: collapse;"> <thead> <tr> <th>FUNDING PHASE</th> <th>GA YEAR</th> <th>KYTC YEAR</th> <th>AMOUNT</th> </tr> </thead> <tbody> <tr> <td>NH</td> <td>D</td> <td>2000</td> <td style="text-align: right;">\$2,500,000</td> </tr> <tr> <td colspan="3" style="text-align: right;">Total</td> <td style="text-align: right;">\$2,500,000</td> </tr> </tbody> </table>	FUNDING PHASE	GA YEAR	KYTC YEAR	AMOUNT	NH	D	2000	\$2,500,000	Total			\$2,500,000								
	FUNDING PHASE				GA YEAR	KYTC YEAR	AMOUNT																		
NH	D	2000	\$2,500,000																						
Total			\$2,500,000																						
1996 10 - 270.10	Parent No.: 1996 10 - 270.10	Milepoints: From: To: Scope: RELOCATION(O)																							
BREATHITT	2000 10 - 270.60	KY-15	.700	HAZARD-JACKSON SECTION 14: FROM 0.12 M N OF OLD KY 30 TO 0.43 M N OF KY 15 AT JACKSON. (G&D)	<table border="1" style="width: 100%; border-collapse: collapse;"> <thead> <tr> <th>FUNDING PHASE</th> <th>GA YEAR</th> <th>KYTC YEAR</th> <th>AMOUNT</th> </tr> </thead> <tbody> <tr> <td>NH</td> <td>U</td> <td>2001</td> <td style="text-align: right;">\$850,000</td> </tr> <tr> <td>NH</td> <td>C</td> <td>2002</td> <td style="text-align: right;">\$14,100,000</td> </tr> <tr> <td colspan="3" style="text-align: right;">Total</td> <td style="text-align: right;">\$14,950,000</td> </tr> </tbody> </table>	FUNDING PHASE	GA YEAR	KYTC YEAR	AMOUNT	NH	U	2001	\$850,000	NH	C	2002	\$14,100,000	Total			\$14,950,000				
	FUNDING PHASE				GA YEAR	KYTC YEAR	AMOUNT																		
NH	U	2001	\$850,000																						
NH	C	2002	\$14,100,000																						
Total			\$14,950,000																						
1996 10 - 270.11	Parent No.: 1996 10 - 270.11	Milepoints: From: To: Scope: RELOCATION(O)																							
BREATHITT	2000 10 - 270.70	KY-15	1.700	HAZARD-JACKSON SECTION 15: FROM 0.43 M N OF KY 15 AT JACKSON TO 0.31 M S OF STILL HOUSE HOLLOW. (G&D)	<table border="1" style="width: 100%; border-collapse: collapse;"> <thead> <tr> <th>FUNDING PHASE</th> <th>GA YEAR</th> <th>KYTC YEAR</th> <th>AMOUNT</th> </tr> </thead> <tbody> <tr> <td>NH</td> <td>U</td> <td>2001</td> <td style="text-align: right;">\$200,000</td> </tr> <tr> <td colspan="3" style="text-align: right;">Total</td> <td style="text-align: right;">\$200,000</td> </tr> </tbody> </table>	FUNDING PHASE	GA YEAR	KYTC YEAR	AMOUNT	NH	U	2001	\$200,000	Total			\$200,000								
	FUNDING PHASE				GA YEAR	KYTC YEAR	AMOUNT																		
NH	U	2001	\$200,000																						
Total			\$200,000																						
1996 10 - 270.11	Parent No.: 1996 10 - 270.11	Milepoints: From: To: Scope: RELOCATION(O)																							
BREATHITT	2000 10 - 270.80	KY-15	1.600	HAZARD-JACKSON SECTION 16: FR 0.31 MILES S OF STILL HOUSE HOLLOW TO 0.43 MILES S OF FROZEN CREEK. (G&D)	<table border="1" style="width: 100%; border-collapse: collapse;"> <thead> <tr> <th>FUNDING PHASE</th> <th>GA YEAR</th> <th>KYTC YEAR</th> <th>AMOUNT</th> </tr> </thead> <tbody> <tr> <td>NH</td> <td>U</td> <td>2001</td> <td style="text-align: right;">\$350,000</td> </tr> <tr> <td colspan="3" style="text-align: right;">Total</td> <td style="text-align: right;">\$350,000</td> </tr> </tbody> </table>	FUNDING PHASE	GA YEAR	KYTC YEAR	AMOUNT	NH	U	2001	\$350,000	Total			\$350,000								
	FUNDING PHASE				GA YEAR	KYTC YEAR	AMOUNT																		
NH	U	2001	\$350,000																						
Total			\$350,000																						
1996 10 - 270.11	Parent No.: 1996 10 - 270.11	Milepoints: From: To: Scope: RELOCATION(O)																							
BREATHITT	2000 10 - 270.90	KY-15	2.300	HAZARD-JACKSON SECTION 17: FROM 0.43 MILES S OF FROZEN CREEK TO 0.37MI N OF KY-205 AT VANCELEVE (G&D)	<table border="1" style="width: 100%; border-collapse: collapse;"> <thead> <tr> <th>FUNDING PHASE</th> <th>GA YEAR</th> <th>KYTC YEAR</th> <th>AMOUNT</th> </tr> </thead> <tbody> <tr> <td>NH</td> <td>U</td> <td>2001</td> <td style="text-align: right;">\$400,000</td> </tr> <tr> <td colspan="3" style="text-align: right;">Total</td> <td style="text-align: right;">\$400,000</td> </tr> </tbody> </table>	FUNDING PHASE	GA YEAR	KYTC YEAR	AMOUNT	NH	U	2001	\$400,000	Total			\$400,000								
	FUNDING PHASE				GA YEAR	KYTC YEAR	AMOUNT																		
NH	U	2001	\$400,000																						
Total			\$400,000																						
1996 10 - 270.11	Parent No.: 1996 10 - 270.11	Milepoints: From: To: Scope: RELOCATION(O)																							
BREATHITT	2000 10 - 901.00	KY-30	.200	CUT HILL BACK AT SHOULDERBLADE TO IMPROVE SIGHT DISTANCE.	<table border="1" style="width: 100%; border-collapse: collapse;"> <thead> <tr> <th>FUNDING PHASE</th> <th>GA YEAR</th> <th>KYTC YEAR</th> <th>AMOUNT</th> </tr> </thead> <tbody> <tr> <td>HES</td> <td>R</td> <td>2001</td> <td style="text-align: right;">\$10,000</td> </tr> <tr> <td>HES</td> <td>U</td> <td>2001</td> <td style="text-align: right;">\$10,000</td> </tr> <tr> <td>HES</td> <td>C</td> <td>2002</td> <td style="text-align: right;">\$228,000</td> </tr> <tr> <td colspan="3" style="text-align: right;">Total</td> <td style="text-align: right;">\$248,000</td> </tr> </tbody> </table>	FUNDING PHASE	GA YEAR	KYTC YEAR	AMOUNT	HES	R	2001	\$10,000	HES	U	2001	\$10,000	HES	C	2002	\$228,000	Total			\$248,000
	FUNDING PHASE				GA YEAR	KYTC YEAR	AMOUNT																		
HES	R	2001	\$10,000																						
HES	U	2001	\$10,000																						
HES	C	2002	\$228,000																						
Total			\$248,000																						
1996 99 - 206.01	Parent No.: 1996 99 - 206.01	Milepoints: From: 5.8 To: 6 Scope: SAFETY-HAZARD ELIM(P)																							
BREATHITT	2000 10 - 1063.00	CR-1322	.100	REPLACE BRIDGE & APPROACHES AT FROZEN CREEK 0.05MI W KY-1812 (C27).	<table border="1" style="width: 100%; border-collapse: collapse;"> <thead> <tr> <th>FUNDING PHASE</th> <th>GA YEAR</th> <th>KYTC YEAR</th> <th>AMOUNT</th> </tr> </thead> <tbody> <tr> <td>BRZ</td> <td>D</td> <td>2001</td> <td style="text-align: right;">\$150,000</td> </tr> <tr> <td>BRZ</td> <td>R</td> <td>2002</td> <td style="text-align: right;">\$25,000</td> </tr> <tr> <td>BRZ</td> <td>U</td> <td>2002</td> <td style="text-align: right;">\$25,000</td> </tr> <tr> <td colspan="3" style="text-align: right;">Total</td> <td style="text-align: right;">\$200,000</td> </tr> </tbody> </table>	FUNDING PHASE	GA YEAR	KYTC YEAR	AMOUNT	BRZ	D	2001	\$150,000	BRZ	R	2002	\$25,000	BRZ	U	2002	\$25,000	Total			\$200,000
	FUNDING PHASE				GA YEAR	KYTC YEAR	AMOUNT																		
BRZ	D	2001	\$150,000																						
BRZ	R	2002	\$25,000																						
BRZ	U	2002	\$25,000																						
Total			\$200,000																						
2000 10 - 1063.00	Parent No.: 2000 10 - 1063.00	Milepoints: From: To: Scope: BRIDGE REPLACEMENT(P)																							
BREATHITT PERRY	1998 10 - 7010.00			REPLACE BRIDGE AND APPROACHES ON BUCKHORN CREEK ROAD AT TROUBLESOME CREEK (C0047) (98CCN)	<table border="1" style="width: 100%; border-collapse: collapse;"> <thead> <tr> <th>FUNDING PHASE</th> <th>GA YEAR</th> <th>KYTC YEAR</th> <th>AMOUNT</th> </tr> </thead> <tbody> <tr> <td>SP</td> <td>D</td> <td>2001</td> <td style="text-align: right;">\$75,000</td> </tr> <tr> <td>SP</td> <td>R</td> <td>2002</td> <td style="text-align: right;">\$20,000</td> </tr> <tr> <td>SP</td> <td>C</td> <td>2002</td> <td style="text-align: right;">\$700,000</td> </tr> <tr> <td colspan="3" style="text-align: right;">Total</td> <td style="text-align: right;">\$795,000</td> </tr> </tbody> </table>	FUNDING PHASE	GA YEAR	KYTC YEAR	AMOUNT	SP	D	2001	\$75,000	SP	R	2002	\$20,000	SP	C	2002	\$700,000	Total			\$795,000
	FUNDING PHASE				GA YEAR	KYTC YEAR	AMOUNT																		
SP	D	2001	\$75,000																						
SP	R	2002	\$20,000																						
SP	C	2002	\$700,000																						
Total			\$795,000																						
1998 10 - 7010.00	Parent No.: 1998 10 - 7010.00	Milepoints: From: To: Milepoints: From: To: Scope: BRIDGE REPLACEMENT(P)																							

KENTUCKY TRANSPORTATION CABINET
SIX YEAR HIGHWAY PLAN
FY- 2000 THRU FY- 2002

COUNTY	ITEM NO. & PARENT NO.	ROUTE	LENGTH	DESCRIPTION	FUND-SCHEDULING INFORMATION																
BRECKINRIDGE	2000 04 - 116.01 Parent No.: 1996 04 - 116.00	US-60	4.920	CONSTRUCTION SECTION 2; RECONSTRUCT US-60 FROM 0.2MI WOF HITES RUN BRIDGE TO HARDINSBURG BYP (D, R & U FOR US 60 FR CLOVERPORT BYP TO HARDINSBURG BYP SHOWN UNDER 4-116.00) Milepoints: From: 7.268 To: 12.428 Scope: MAJOR WIDENING(O)	<table border="1" style="width: 100%; border-collapse: collapse;"> <thead> <tr> <th style="text-align: left;">FUNDING PHASE</th> <th style="text-align: left;">GA YEAR</th> <th style="text-align: left;">KYTC YEAR</th> <th style="text-align: left;">AMOUNT</th> </tr> </thead> <tbody> <tr> <td>STP</td> <td>C</td> <td>2000</td> <td style="text-align: right;">\$8,500,000</td> </tr> <tr> <td colspan="3" style="text-align: right;">Total</td> <td style="text-align: right;">\$8,500,000</td> </tr> </tbody> </table>	FUNDING PHASE	GA YEAR	KYTC YEAR	AMOUNT	STP	C	2000	\$8,500,000	Total			\$8,500,000				
FUNDING PHASE	GA YEAR	KYTC YEAR	AMOUNT																		
STP	C	2000	\$8,500,000																		
Total			\$8,500,000																		
BRECKINRIDGE	1996 04 - 1048.00 Parent No.: 1996 04 - 1048.00	KY-992	.100	HARDINSBURG-MATTINGLY BR & APPRS AT TAR FORK CREEK 2.4 W OF KY-629 Milepoints: From: 4.555 To: 4.655 Scope: BRIDGE REPLACEMENT(P)	<table border="1" style="width: 100%; border-collapse: collapse;"> <thead> <tr> <th style="text-align: left;">FUNDING PHASE</th> <th style="text-align: left;">GA YEAR</th> <th style="text-align: left;">KYTC YEAR</th> <th style="text-align: left;">AMOUNT</th> </tr> </thead> <tbody> <tr> <td>BRX</td> <td>R</td> <td>2000</td> <td style="text-align: right;">\$15,000</td> </tr> <tr> <td>BRX</td> <td>C</td> <td>2001</td> <td style="text-align: right;">\$300,000</td> </tr> <tr> <td colspan="3" style="text-align: right;">Total</td> <td style="text-align: right;">\$315,000</td> </tr> </tbody> </table>	FUNDING PHASE	GA YEAR	KYTC YEAR	AMOUNT	BRX	R	2000	\$15,000	BRX	C	2001	\$300,000	Total			\$315,000
FUNDING PHASE	GA YEAR	KYTC YEAR	AMOUNT																		
BRX	R	2000	\$15,000																		
BRX	C	2001	\$300,000																		
Total			\$315,000																		
BRECKINRIDGE	2000 04 - 1054.00 Parent No.: 2000 04 - 1054.00	KY-108	.100	REPLACE BRIDGE & APPROACHES AT LONG LICK CREEK 0.8MI NE OF KY-105 (B30). Milepoints: From: 2.574 To: 2.674 Scope: BRIDGE REPLACEMENT(P)	<table border="1" style="width: 100%; border-collapse: collapse;"> <thead> <tr> <th style="text-align: left;">FUNDING PHASE</th> <th style="text-align: left;">GA YEAR</th> <th style="text-align: left;">KYTC YEAR</th> <th style="text-align: left;">AMOUNT</th> </tr> </thead> <tbody> <tr> <td>BRX</td> <td>D</td> <td>2002</td> <td style="text-align: right;">\$30,000</td> </tr> <tr> <td colspan="3" style="text-align: right;">Total</td> <td style="text-align: right;">\$30,000</td> </tr> </tbody> </table>	FUNDING PHASE	GA YEAR	KYTC YEAR	AMOUNT	BRX	D	2002	\$30,000	Total			\$30,000				
FUNDING PHASE	GA YEAR	KYTC YEAR	AMOUNT																		
BRX	D	2002	\$30,000																		
Total			\$30,000																		

KENTUCKY TRANSPORTATION CABINET
SIX YEAR HIGHWAY PLAN
FY- 2000 THRU FY- 2002

COUNTY	ITEM NO. & PARENT NO.	ROUTE	LENGTH	DESCRIPTION	FUND-SCHEDULING INFORMATION																				
BULLITT	1996 05 - 117.00 Parent No.: 1996 05 - 117.00	KY-61	5.400	WIDEN KY-61 FROM EXISTING 4-LANE TO SHEPHERDSVILLE Milepoints: From: 14.505 To: 19.86 Scope: MAJOR WIDENING(O)	<table border="1"> <thead> <tr> <th>FUNDING PHASE</th> <th>GA YEAR</th> <th>KYTC YEAR</th> <th>AMOUNT</th> </tr> </thead> <tbody> <tr> <td>STP</td> <td>R</td> <td>2001</td> <td>\$5,000,000</td> </tr> <tr> <td colspan="3">Total</td> <td>\$5,000,000</td> </tr> </tbody> </table>	FUNDING PHASE	GA YEAR	KYTC YEAR	AMOUNT	STP	R	2001	\$5,000,000	Total			\$5,000,000								
FUNDING PHASE	GA YEAR	KYTC YEAR	AMOUNT																						
STP	R	2001	\$5,000,000																						
Total			\$5,000,000																						
BULLITT	2000 05 - 1025.00 Parent No.: 2000 05 - 1025.00	CR-1017	.100	REPLACE BRIDGE & APPROACHES AT SALT RIVER 0.9MI E KY-1442 (C01) Milepoints: From: To: Scope: BRIDGE REPLACEMENT(P)	<table border="1"> <thead> <tr> <th>FUNDING PHASE</th> <th>GA YEAR</th> <th>KYTC YEAR</th> <th>AMOUNT</th> </tr> </thead> <tbody> <tr> <td>BRZ</td> <td>D</td> <td>2001</td> <td>\$110,000</td> </tr> <tr> <td colspan="3">Total</td> <td>\$110,000</td> </tr> </tbody> </table>	FUNDING PHASE	GA YEAR	KYTC YEAR	AMOUNT	BRZ	D	2001	\$110,000	Total			\$110,000								
FUNDING PHASE	GA YEAR	KYTC YEAR	AMOUNT																						
BRZ	D	2001	\$110,000																						
Total			\$110,000																						
BULLITT HARDIN	1998 05 - 2008.00 Parent No.: 2000 99 - 301.00	I-65	1.600	I-65 FROM MP 101.98 TO MP 103.57, 0.3 MI N OF ROLLING FORK RIVER Milepoints: From: 103.308 To: 103.57 Milepoints: From: 101.98 To: 103.308 Scope: PAVEMENT REHAB-INT(P)	<table border="1"> <thead> <tr> <th>FUNDING PHASE</th> <th>GA YEAR</th> <th>KYTC YEAR</th> <th>AMOUNT</th> </tr> </thead> <tbody> <tr> <td>IM</td> <td>C</td> <td>2001</td> <td>\$2,000,000</td> </tr> <tr> <td colspan="3">Total</td> <td>\$2,000,000</td> </tr> </tbody> </table>	FUNDING PHASE	GA YEAR	KYTC YEAR	AMOUNT	IM	C	2001	\$2,000,000	Total			\$2,000,000								
FUNDING PHASE	GA YEAR	KYTC YEAR	AMOUNT																						
IM	C	2001	\$2,000,000																						
Total			\$2,000,000																						
BULLITT	2000 05 - 8002.00 Parent No.: 2000 05 - 8002.00	KY-1526		WIDEN BROOKS ROAD (KY-1526) EXIT FROM I-65 TO THE RAILROAD TRACKS (00CCN) Milepoints: From: 10.8 To: 11.2 Scope: MINOR WIDENING(O)	<table border="1"> <thead> <tr> <th>FUNDING PHASE</th> <th>GA YEAR</th> <th>KYTC YEAR</th> <th>AMOUNT</th> </tr> </thead> <tbody> <tr> <td>SP</td> <td>D</td> <td>2001</td> <td>\$160,000</td> </tr> <tr> <td>SP</td> <td>R</td> <td>2002</td> <td>\$150,000</td> </tr> <tr> <td>SP</td> <td>U</td> <td>2002</td> <td>\$150,000</td> </tr> <tr> <td colspan="3">Total</td> <td>\$460,000</td> </tr> </tbody> </table>	FUNDING PHASE	GA YEAR	KYTC YEAR	AMOUNT	SP	D	2001	\$160,000	SP	R	2002	\$150,000	SP	U	2002	\$150,000	Total			\$460,000
FUNDING PHASE	GA YEAR	KYTC YEAR	AMOUNT																						
SP	D	2001	\$160,000																						
SP	R	2002	\$150,000																						
SP	U	2002	\$150,000																						
Total			\$460,000																						
BULLITT	2000 05 - 8004.00 Parent No.: 2000 05 - 8004.00	KY-480		WIDEN KY-480 TO 3 LANES FROM I-65 AT MILEPOINT 1.49 TO MILEPOINT 2.424 IN BULLITT COUNTY TO SUPPORT INDUSTRIAL DEVELOPMENT (00CCN) Milepoints: From: 1.49 To: 2.424 Scope: MINOR WIDENING(O)	<table border="1"> <thead> <tr> <th>FUNDING PHASE</th> <th>GA YEAR</th> <th>KYTC YEAR</th> <th>AMOUNT</th> </tr> </thead> <tbody> <tr> <td>SP</td> <td>C</td> <td>2001</td> <td>\$3,000,000</td> </tr> <tr> <td colspan="3">Total</td> <td>\$3,000,000</td> </tr> </tbody> </table>	FUNDING PHASE	GA YEAR	KYTC YEAR	AMOUNT	SP	C	2001	\$3,000,000	Total			\$3,000,000								
FUNDING PHASE	GA YEAR	KYTC YEAR	AMOUNT																						
SP	C	2001	\$3,000,000																						
Total			\$3,000,000																						

KENTUCKY TRANSPORTATION CABINET
 SIX YEAR HIGHWAY PLAN
 FY- 2000 THRU FY- 2002

COUNTY	ITEM NO. & PARENT NO.	ROUTE	LENGTH	DESCRIPTION	FUND-SCHEDULING INFORMATION																
BUTLER	2000 03 - 1004.00	KY-70	.100	REPLACE BRIDGE & APPROACHES AT LITTLE REEDY CREEK 1.5MI E KY- 1328 (B09). Milepoints: From: 26.701 To: 26.801 Scope: BRIDGE REPLACEMENT(P)	<table style="width: 100%; border-collapse: collapse;"> <thead> <tr> <th style="text-align: left;">FUNDING PHASE</th> <th style="text-align: left;">GA YEAR</th> <th style="text-align: left;">KYTC YEAR</th> <th style="text-align: left;">AMOUNT</th> </tr> </thead> <tbody> <tr> <td>BRO D</td> <td>2001</td> <td></td> <td style="text-align: right;">\$100,000</td> </tr> <tr> <td colspan="3" style="text-align: right;">Total</td> <td style="text-align: right;">\$100,000</td> </tr> </tbody> </table>	FUNDING PHASE	GA YEAR	KYTC YEAR	AMOUNT	BRO D	2001		\$100,000	Total			\$100,000				
	FUNDING PHASE				GA YEAR	KYTC YEAR	AMOUNT														
BRO D	2001		\$100,000																		
Total			\$100,000																		
2000 03 - 1004.00	Parent No.: 03 - 1004.00																				
BUTLER	1998 03 - 5000.00	US-231	.600	EMBANKMENT FAILURES @ MP 12.8 NB & SB, & 13.4 NB Milepoints: From: 12.8 To: 13.4 Scope: LANDSLIDE REPAIR(P)	<table style="width: 100%; border-collapse: collapse;"> <thead> <tr> <th style="text-align: left;">FUNDING PHASE</th> <th style="text-align: left;">GA YEAR</th> <th style="text-align: left;">KYTC YEAR</th> <th style="text-align: left;">AMOUNT</th> </tr> </thead> <tbody> <tr> <td>SP R</td> <td>2002</td> <td></td> <td style="text-align: right;">\$5,000</td> </tr> <tr> <td>SP U</td> <td>2002</td> <td></td> <td style="text-align: right;">\$40,000</td> </tr> <tr> <td colspan="3" style="text-align: right;">Total</td> <td style="text-align: right;">\$45,000</td> </tr> </tbody> </table>	FUNDING PHASE	GA YEAR	KYTC YEAR	AMOUNT	SP R	2002		\$5,000	SP U	2002		\$40,000	Total			\$45,000
	FUNDING PHASE				GA YEAR	KYTC YEAR	AMOUNT														
SP R	2002		\$5,000																		
SP U	2002		\$40,000																		
Total			\$45,000																		
1998 99 - 5002.00	Parent No.: 99 - 5002.00																				

KENTUCKY TRANSPORTATION CABINET
 SIX YEAR HIGHWAY PLAN
 FY- 2000 THRU FY- 2002

COUNTY	ITEM NO. & PARENT NO.	ROUTE	LENGTH	DESCRIPTION	FUND-SCHEDULING INFORMATION			
CALDWELL	1996 02 - 212.00	US-62	2.300	PRINCETON-EDDYVILLE ROAD; WIDEN US-62 TO THREE LANES FR KY-91 EXTENDING W TO OLD CONNECTOR RD. IN PRINCETON	FUNDING PHASE GA YEAR KYTC YEAR AMOUNT			
	Parent No.: 1996 02 - 212.00				SP	C	2000	\$2,750,000
				Milepoints: From: 3.644 To: 5.931 Scope: MAJOR WIDENING(O)	Total		\$2,750,000	
CALDWELL	1998 02 - 5005.00	WK-9001	.500	CORRECT ROCKFALL HAZARD @ MP 15.2 TO 15.72 EB & WB (00CCR)	FUNDING PHASE GA YEAR KYTC YEAR AMOUNT			
	Parent No.: 1998 02 - 5005.00				SP	R	2001	\$50,000
				Milepoints: From: 15.2 To: 15.72 Scope: ROCKFALL MITIGTN(P)	SP	U	2001	\$10,000
					SP	C	2002	\$1,100,000
					Total		\$1,160,000	

KENTUCKY TRANSPORTATION CABINET
SIX YEAR HIGHWAY PLAN
 FY- 2000 THRU FY- 2002

COUNTY	ITEM NO. & PARENT NO.	ROUTE	LENGTH	DESCRIPTION	FUND-SCHEDULING INFORMATION
CALLOWAY	1996 01 - 181.11	US-68	6.200	AURORA-MURRAY RD; FR US-641 TO 150 METERS N OF LES TODD ROAD (GRADE & DRAIN) (SEE 1-181.16 FOR SURFACING)	FUNDING PHASE GA YEAR KYTC YEAR AMOUNT
	1996 01 - 181.11				SP C 2001 \$10,500,000
					Total \$10,500,000
Milepoints: From: To: Scope: NEW ROUTE(O)					
CALLOWAY MARSHALL	1996 01 - 181.13	US-68	5.000	AURORA-MURRAY RD; FROM 150 METERS N OF KY-1346 TO AURORA (GRADE & DRAIN) (SEE 1-181.18 FOR SURFACING)	FUNDING PHASE GA YEAR KYTC YEAR AMOUNT
	1996 01 - 181.13				SP C 2000 2001 \$12,300,000
					Total \$12,300,000
Milepoints: From: To: Milepoints: From: To: Scope: NEW ROUTE(O)					
CALLOWAY	1998 01 - 181.14	US-68	5.000	AURORA-MURRAY RD; FROM 150 METERS N OF LES TODD ROAD TO 150 METERS N OF KY-1346 (GRADE & DRAIN) (SEE 1-181.12 FOR D, R & U PHASES AND 1-181.17 FOR SURFACING)	FUNDING PHASE GA YEAR KYTC YEAR AMOUNT
	1996 01 - 181.12				SP C 2001 \$7,000,000
					Total \$7,000,000
Milepoints: From: To: Scope: NEW ROUTE(O)					
CALLOWAY	2000 01 - 181.16	US-68	6.200	FR US-641 TO 150 METERS N OF LES TODD ROAD (SURFACING FOR 1-181.11)	FUNDING PHASE GA YEAR KYTC YEAR AMOUNT
	1996 01 - 181.11				SP C 2002 \$5,500,000
					Total \$5,500,000
Milepoints: From: To: Scope: SURFACE(O)					
CALLOWAY MARSHALL	2000 01 - 181.18	US-68	5.000	FROM 150 METERS N OF KY-1346 TO AURORA(SURFACING FOR 1-181.13)	FUNDING PHASE GA YEAR KYTC YEAR AMOUNT
	1996 01 - 181.13				SP C 2002 \$7,000,000
					Total \$7,000,000
Milepoints: From: To: Milepoints: From: To: Scope: SURFACE(O)					
CALLOWAY GRAVES	1998 01 - 181.30	KY-80	4.900	MURRAY-MAYFIELD RD; FROM THE INTERSECTION OF THE KY 121 TRUCK ROUTE EAST OF MAYFIELD, EAST TO KY 1124 (SECTION I GRADE & DRAIN)	FUNDING PHASE GA YEAR KYTC YEAR AMOUNT
	1996 01 - 181.20				SP U 2001 \$2,870,000
					Total \$2,870,000
Milepoints: From: To: Milepoints: From: To: Scope: NEW ROUTE(O)					
CALLOWAY GRAVES	1998 01 - 181.31	KY-80	4.900	MURRAY-MAYFIELD RD; FROM 0.12 N OF KY 1124 EAST TO 0.12 W OF KY 1836 (SECTION II GRADE & DRAIN)	FUNDING PHASE GA YEAR KYTC YEAR AMOUNT
	1996 01 - 181.20				SP U 2001 \$1,000,000
					Total \$1,000,000
Milepoints: From: To: Milepoints: From: To: Scope: NEW ROUTE(O)					
CALLOWAY	2000 01 - 271.01	KY-121	1.100	5-LANE KY-121 FROM US-641 TO COLDWATER ROAD IN MURRAY	FUNDING PHASE GA YEAR KYTC YEAR AMOUNT
	2000 01 - 271.01				SP D 2002 \$500,000
					Total \$500,000
Milepoints: From: 14.075 To: 15.133 Scope: RECONSTRUCTION(O)					
CALLOWAY	1996 01 - 314.00	US-641	6.700	MAJOR WIDENING FR TENN. STATE LINE TO MURRAY	FUNDING PHASE GA YEAR KYTC YEAR AMOUNT
	1996 01 - 314.00				SP P 2001 \$200,000
					Total \$200,000
Milepoints: From: 0 To: 6.666 Scope: SCOPING STUDY DD (O)					
CALLOWAY	2000 01 - 314.10	US-641	1.000	MAJOR WIDENING FROM TENN. STATE LINE TO MURRAY; PRIORITY SECTION 1	FUNDING PHASE GA YEAR KYTC YEAR AMOUNT
	1996 01 - 314.00				SP D 2002 \$650,000
					Total \$650,000
Milepoints: From: To: Scope: MAJOR WIDENING(O)					

KENTUCKY TRANSPORTATION CABINET
SIX YEAR HIGHWAY PLAN
FY- 2000 THRU FY- 2002

COUNTY	ITEM NO. & PARENT NO.	ROUTE	LENGTH	DESCRIPTION	FUND-SCHEDULING INFORMATION																				
CALLOWAY	1996 01 - 1127.00 Parent No.: 1996 01 - 1127.00	KY-280	.100	NEW CONCORD-MCCUISTON CHURCH; BRIDGE AND APPROACHES OVER WILD CAT CREEK .3 SE OF JCT. KY-614 (B53) Milepoints: From: 5.554 To: 5.654 Scope: BRIDGE REPLACEMENT(P)	<table border="1" style="width: 100%; border-collapse: collapse;"> <thead> <tr> <th>FUNDING PHASE</th> <th>GA YEAR</th> <th>KYTC YEAR</th> <th>AMOUNT</th> </tr> </thead> <tbody> <tr> <td>BRX R</td> <td>2000</td> <td></td> <td style="text-align: right;">\$100,000</td> </tr> <tr> <td>BRX U</td> <td>2000</td> <td></td> <td style="text-align: right;">\$450,000</td> </tr> <tr> <td>BRX C</td> <td>2002</td> <td></td> <td style="text-align: right;">\$650,000</td> </tr> <tr> <td colspan="3" style="text-align: right;">Total</td> <td style="text-align: right;">\$1,200,000</td> </tr> </tbody> </table>	FUNDING PHASE	GA YEAR	KYTC YEAR	AMOUNT	BRX R	2000		\$100,000	BRX U	2000		\$450,000	BRX C	2002		\$650,000	Total			\$1,200,000
FUNDING PHASE	GA YEAR	KYTC YEAR	AMOUNT																						
BRX R	2000		\$100,000																						
BRX U	2000		\$450,000																						
BRX C	2002		\$650,000																						
Total			\$1,200,000																						
CALLOWAY	1996 01 - 1128.00 Parent No.: 1996 01 - 1128.00	KY-1824	.100	MURRAY-BENTON; BRIDGE AND APPROACHES OVER FORK OF ROCK HOUSE CREEK .9 S OF JCT. KY-1346 (B2) (TO BE LET WITH 1-1129.00) Milepoints: From: 3.501 To: 3.601 Scope: BRIDGE REPLACEMENT(P)	<table border="1" style="width: 100%; border-collapse: collapse;"> <thead> <tr> <th>FUNDING PHASE</th> <th>GA YEAR</th> <th>KYTC YEAR</th> <th>AMOUNT</th> </tr> </thead> <tbody> <tr> <td>BRX R</td> <td>2001</td> <td></td> <td style="text-align: right;">\$100,000</td> </tr> <tr> <td>BRX U</td> <td>2001</td> <td></td> <td style="text-align: right;">\$250,000</td> </tr> <tr> <td colspan="3" style="text-align: right;">Total</td> <td style="text-align: right;">\$350,000</td> </tr> </tbody> </table>	FUNDING PHASE	GA YEAR	KYTC YEAR	AMOUNT	BRX R	2001		\$100,000	BRX U	2001		\$250,000	Total			\$350,000				
FUNDING PHASE	GA YEAR	KYTC YEAR	AMOUNT																						
BRX R	2001		\$100,000																						
BRX U	2001		\$250,000																						
Total			\$350,000																						
CALLOWAY	1996 01 - 1129.00 Parent No.: 1996 01 - 1129.00	KY-1824	.100	MURRAY-BENTON; BRIDGE AND APPROACHES OVER ROCK HOUSE CREEK .75 S OF JCT. KY-1346 (B3) (TO BE LET WITH 1-1128.00) Milepoints: From: 3.724 To: 3.824 Scope: BRIDGE REPLACEMENT(P)	<table border="1" style="width: 100%; border-collapse: collapse;"> <thead> <tr> <th>FUNDING PHASE</th> <th>GA YEAR</th> <th>KYTC YEAR</th> <th>AMOUNT</th> </tr> </thead> <tbody> <tr> <td>BRX R</td> <td>2001</td> <td></td> <td style="text-align: right;">\$100,000</td> </tr> <tr> <td>BRX U</td> <td>2001</td> <td></td> <td style="text-align: right;">\$250,000</td> </tr> <tr> <td colspan="3" style="text-align: right;">Total</td> <td style="text-align: right;">\$350,000</td> </tr> </tbody> </table>	FUNDING PHASE	GA YEAR	KYTC YEAR	AMOUNT	BRX R	2001		\$100,000	BRX U	2001		\$250,000	Total			\$350,000				
FUNDING PHASE	GA YEAR	KYTC YEAR	AMOUNT																						
BRX R	2001		\$100,000																						
BRX U	2001		\$250,000																						
Total			\$350,000																						

**KENTUCKY TRANSPORTATION CABINET
SIX YEAR HIGHWAY PLAN**

FY- 2000 THRU FY- 2002

COUNTY	ITEM NO. & PARENT NO.	ROUTE	LENGTH	DESCRIPTION	FUND-SCHEDULING INFORMATION																							
CAMPBELL	1998 06 - 2.00 Parent No.: 1996 99 - 297.00	I-275	.100	POWER WASH AND PAINT THE TWIN STRUCTURES OF THE COMBS-HEIL BRIDGE CARRYING I-275 OVER THE OHIO RIVER EAST OF NEWPORT, KENTUCKY. (ANTICIPATED PARTICIPATION BY OHIO IS \$ 300,000) (B50) Milepoints: From: 73.061 To: 73.161 Scope: BRIDGE PAINTING(P)	<table border="1"> <thead> <tr> <th>FUNDING PHASE</th> <th>GA YEAR</th> <th>KYTC YEAR</th> <th>AMOUNT</th> </tr> </thead> <tbody> <tr> <td>IM</td> <td>C</td> <td>2000</td> <td>\$3,500,000</td> </tr> <tr> <td align="right" colspan="3">Total</td> <td>\$3,500,000</td> </tr> </tbody> </table>	FUNDING PHASE	GA YEAR	KYTC YEAR	AMOUNT	IM	C	2000	\$3,500,000	Total			\$3,500,000											
FUNDING PHASE	GA YEAR	KYTC YEAR	AMOUNT																									
IM	C	2000	\$3,500,000																									
Total			\$3,500,000																									
CAMPBELL	1998 06 - 6.00 Parent No.: 1996 99 - 299.00	I-471	.400	POWER WASH AND PAINT THE TWIN SUPERSTRUCTURES OF THE DANIEL CARTER BEARD BRIDGE (ANTICIPATED PARTICIPATION BY OHIO \$ 300,000) (B34) Milepoints: From: 4.501 To: 4.901 Scope: BRIDGE PAINTING(P)	<table border="1"> <thead> <tr> <th>FUNDING PHASE</th> <th>GA YEAR</th> <th>KYTC YEAR</th> <th>AMOUNT</th> </tr> </thead> <tbody> <tr> <td>IM</td> <td>C</td> <td>2002</td> <td>\$3,000,000</td> </tr> <tr> <td align="right" colspan="3">Total</td> <td>\$3,000,000</td> </tr> </tbody> </table>	FUNDING PHASE	GA YEAR	KYTC YEAR	AMOUNT	IM	C	2002	\$3,000,000	Total			\$3,000,000											
FUNDING PHASE	GA YEAR	KYTC YEAR	AMOUNT																									
IM	C	2002	\$3,000,000																									
Total			\$3,000,000																									
CAMPBELL	1996 06 - 46.10 Parent No.: 1996 06 - 46.10	US-27	3.900	PARIS-COVINGTON RD; RECONSTRUCT FR CAMPBELL COUNTY PARK TO 1.0 S OF KY10. Milepoints: From: 5 To: 8.899 Scope: MAJOR WIDENING(O)	<table border="1"> <thead> <tr> <th>FUNDING PHASE</th> <th>GA YEAR</th> <th>KYTC YEAR</th> <th>AMOUNT</th> </tr> </thead> <tbody> <tr> <td>STP</td> <td>C</td> <td>2001</td> <td>\$22,000,000</td> </tr> <tr> <td align="right" colspan="3">Total</td> <td>\$22,000,000</td> </tr> </tbody> </table>	FUNDING PHASE	GA YEAR	KYTC YEAR	AMOUNT	STP	C	2001	\$22,000,000	Total			\$22,000,000											
FUNDING PHASE	GA YEAR	KYTC YEAR	AMOUNT																									
STP	C	2001	\$22,000,000																									
Total			\$22,000,000																									
CAMPBELL	1996 06 - 46.20 Parent No.: 1996 06 - 46.20	US-27	2.400	PARIS-COVINGTON RD; RECONSTRUCT FR KY-154 TO CAMPBELL COUNTY PARK Milepoints: From: 2.586 To: 5 Scope: MAJOR WIDENING(O)	<table border="1"> <thead> <tr> <th>FUNDING PHASE</th> <th>GA YEAR</th> <th>KYTC YEAR</th> <th>AMOUNT</th> </tr> </thead> <tbody> <tr> <td>SP</td> <td>U</td> <td>2000</td> <td>\$1,000,000</td> </tr> <tr> <td>STP</td> <td>C</td> <td>2002</td> <td>\$12,000,000</td> </tr> <tr> <td align="right" colspan="3">Total</td> <td>\$13,000,000</td> </tr> </tbody> </table>	FUNDING PHASE	GA YEAR	KYTC YEAR	AMOUNT	SP	U	2000	\$1,000,000	STP	C	2002	\$12,000,000	Total			\$13,000,000							
FUNDING PHASE	GA YEAR	KYTC YEAR	AMOUNT																									
SP	U	2000	\$1,000,000																									
STP	C	2002	\$12,000,000																									
Total			\$13,000,000																									
CAMPBELL KENTON	2000 06 - 139.02 Parent No.: 1996 06 - 139.00	KY-1120	.300	DEMOLITION OF EXISTING TRUSS BRIDGE Milepoints: From: 0 To: .228 Milepoints: From: 1.111 To: 1.212 Scope: BRIDGE REPLACEMENT(P)	<table border="1"> <thead> <tr> <th>FUNDING PHASE</th> <th>GA YEAR</th> <th>KYTC YEAR</th> <th>AMOUNT</th> </tr> </thead> <tbody> <tr> <td>STP</td> <td>C</td> <td>2002</td> <td>\$1,000,000</td> </tr> <tr> <td align="right" colspan="3">Total</td> <td>\$1,000,000</td> </tr> </tbody> </table>	FUNDING PHASE	GA YEAR	KYTC YEAR	AMOUNT	STP	C	2002	\$1,000,000	Total			\$1,000,000											
FUNDING PHASE	GA YEAR	KYTC YEAR	AMOUNT																									
STP	C	2002	\$1,000,000																									
Total			\$1,000,000																									
CAMPBELL	1998 06 - 317.00 Parent No.: 1996 99 - 86.01	US-27	.100	RESTORE RETAINING WALLS ON MONMOUTH ST. AT RR UNDERPASS IN NEWPORT Milepoints: From: 21.32 To: 21.42 Scope: RECONSTRUCTION(O)	<table border="1"> <thead> <tr> <th>FUNDING PHASE</th> <th>GA YEAR</th> <th>KYTC YEAR</th> <th>AMOUNT</th> </tr> </thead> <tbody> <tr> <td>SP</td> <td>C</td> <td>2000</td> <td>\$440,000</td> </tr> <tr> <td align="right" colspan="3">Total</td> <td>\$440,000</td> </tr> </tbody> </table>	FUNDING PHASE	GA YEAR	KYTC YEAR	AMOUNT	SP	C	2000	\$440,000	Total			\$440,000											
FUNDING PHASE	GA YEAR	KYTC YEAR	AMOUNT																									
SP	C	2000	\$440,000																									
Total			\$440,000																									
CAMPBELL	1996 06 - 352.00 Parent No.: 1996 06 - 352.00	KY-536	3.500	EXTEND PROPOSED POND CREEK ROAD FROM US-27 TO AA HIGHWAY VIA PORTION OF KY10/KY1997 CORRIDOR (NEW KY-536) Milepoints: From: To: Scope: NEW ROUTE(O)	<table border="1"> <thead> <tr> <th>FUNDING PHASE</th> <th>GA YEAR</th> <th>KYTC YEAR</th> <th>AMOUNT</th> </tr> </thead> <tbody> <tr> <td>SP</td> <td>D</td> <td>2001</td> <td>\$600,000</td> </tr> <tr> <td align="right" colspan="3">Total</td> <td>\$600,000</td> </tr> </tbody> </table>	FUNDING PHASE	GA YEAR	KYTC YEAR	AMOUNT	SP	D	2001	\$600,000	Total			\$600,000											
FUNDING PHASE	GA YEAR	KYTC YEAR	AMOUNT																									
SP	D	2001	\$600,000																									
Total			\$600,000																									
CAMPBELL	1996 06 - 1029.00 Parent No.: 1996 06 - 1029.00	KY-1120	.100	10TH ST.-MEMORIAL PKW BR & APPRS AT CSX & C&O RAILROAD IN NEWPORT Milepoints: From: .887 To: .987 Scope: BRIDGE REPLACEMENT(P)	<table border="1"> <thead> <tr> <th>FUNDING PHASE</th> <th>GA YEAR</th> <th>KYTC YEAR</th> <th>AMOUNT</th> </tr> </thead> <tbody> <tr> <td>BRO</td> <td>R</td> <td>2000</td> <td>2001</td> <td>\$500,000</td> </tr> <tr> <td>BRO</td> <td>U</td> <td>2000</td> <td>2001</td> <td>\$500,000</td> </tr> <tr> <td>BRO</td> <td>C</td> <td>2002</td> <td>2003</td> <td>\$2,800,000</td> </tr> <tr> <td align="right" colspan="3">Total</td> <td>\$3,800,000</td> </tr> </tbody> </table>	FUNDING PHASE	GA YEAR	KYTC YEAR	AMOUNT	BRO	R	2000	2001	\$500,000	BRO	U	2000	2001	\$500,000	BRO	C	2002	2003	\$2,800,000	Total			\$3,800,000
FUNDING PHASE	GA YEAR	KYTC YEAR	AMOUNT																									
BRO	R	2000	2001	\$500,000																								
BRO	U	2000	2001	\$500,000																								
BRO	C	2002	2003	\$2,800,000																								
Total			\$3,800,000																									
CAMPBELL	1998 06 - 5003.00 Parent No.: 1998 06 - 5003.00	KY-8	2.000	EMBANKMENT FAILURES & RIGHT OF WAY @ MP 18 TO 20 Milepoints: From: 18 To: 20 Scope: LANDSLIDE REPAIR(P)	<table border="1"> <thead> <tr> <th>FUNDING PHASE</th> <th>GA YEAR</th> <th>KYTC YEAR</th> <th>AMOUNT</th> </tr> </thead> <tbody> <tr> <td>SP</td> <td>R</td> <td>2002</td> <td>\$100,000</td> </tr> <tr> <td align="right" colspan="3">Total</td> <td>\$100,000</td> </tr> </tbody> </table>	FUNDING PHASE	GA YEAR	KYTC YEAR	AMOUNT	SP	R	2002	\$100,000	Total			\$100,000											
FUNDING PHASE	GA YEAR	KYTC YEAR	AMOUNT																									
SP	R	2002	\$100,000																									
Total			\$100,000																									
CAMPBELL	1998 06 - 5005.00 Parent No.: 1998 06 - 5005.00	I-275	.200	CORRECT ROCKFALL HAZARD @ MP 75 TO 75.2 Milepoints: From: 75 To: 75.2 Scope: ROCKFALL MITIGTN(P)	<table border="1"> <thead> <tr> <th>FUNDING PHASE</th> <th>GA YEAR</th> <th>KYTC YEAR</th> <th>AMOUNT</th> </tr> </thead> <tbody> <tr> <td>SP</td> <td>D</td> <td>2001</td> <td>\$210,000</td> </tr> <tr> <td>NH</td> <td>C</td> <td>2001</td> <td>\$1,750,000</td> </tr> <tr> <td align="right" colspan="3">Total</td> <td>\$1,960,000</td> </tr> </tbody> </table>	FUNDING PHASE	GA YEAR	KYTC YEAR	AMOUNT	SP	D	2001	\$210,000	NH	C	2001	\$1,750,000	Total			\$1,960,000							
FUNDING PHASE	GA YEAR	KYTC YEAR	AMOUNT																									
SP	D	2001	\$210,000																									
NH	C	2001	\$1,750,000																									
Total			\$1,960,000																									

KENTUCKY TRANSPORTATION CABINET
 SIX YEAR HIGHWAY PLAN
 FY- 2000 THRU FY- 2002

COUNTY	ITEM NO. & PARENT NO.	ROUTE	LENGTH	DESCRIPTION	FUND-SCHEDULING INFORMATION																
CAMPBELL	1998 06 - 5006.00	I-471	.500	CORRECT ROCKFALL HAZARD @ MP 3 TO 3.5	<table border="1"> <thead> <tr> <th>FUNDING PHASE</th> <th>GA YEAR</th> <th>KYTC YEAR</th> <th>AMOUNT</th> </tr> </thead> <tbody> <tr> <td>SP</td> <td>D</td> <td>2001</td> <td>\$100,000</td> </tr> <tr> <td>SP</td> <td>C</td> <td>2002</td> <td>\$500,000</td> </tr> <tr> <td colspan="3">Total</td> <td>\$600,000</td> </tr> </tbody> </table>	FUNDING PHASE	GA YEAR	KYTC YEAR	AMOUNT	SP	D	2001	\$100,000	SP	C	2002	\$500,000	Total			\$600,000
	FUNDING PHASE				GA YEAR	KYTC YEAR	AMOUNT														
SP	D	2001	\$100,000																		
SP	C	2002	\$500,000																		
Total			\$600,000																		
	Parent No.: 1998 06 - 5006.00			Milepoints: From: 3 To: 3.5 Scope: ROCKFALL MITIGTN(P)																	
CAMPBELL BOYD	2000 09 - 8001.00	KY-10		AA HIGHWAY TRAFFIC ACCIDENT STUDY (PUBLIC HEARING REQUIRED BY NO LATER THAN SEPTEMBER 1, 2001)(00CCN)	<table border="1"> <thead> <tr> <th>FUNDING PHASE</th> <th>GA YEAR</th> <th>KYTC YEAR</th> <th>AMOUNT</th> </tr> </thead> <tbody> <tr> <td>SP</td> <td>P</td> <td>2001</td> <td>\$200,000</td> </tr> <tr> <td colspan="3">Total</td> <td>\$200,000</td> </tr> </tbody> </table>	FUNDING PHASE	GA YEAR	KYTC YEAR	AMOUNT	SP	P	2001	\$200,000	Total			\$200,000				
FUNDING PHASE	GA YEAR				KYTC YEAR	AMOUNT															
SP	P	2001	\$200,000																		
Total			\$200,000																		
	Parent No.: 2000 09 - 8001.00			Milepoints: From: To: Milepoints: From: To: Scope: SCOPING STUDY DP (O)																	

KENTUCKY TRANSPORTATION CABINET
SIX YEAR HIGHWAY PLAN
FY- 2000 THRU FY- 2002

COUNTY	ITEM NO. & PARENT NO.	ROUTE	LENGTH	DESCRIPTION	FUND-SCHEDULING INFORMATION																				
CARLISLE	1996 01 - 183.00	US-51	2.700	CONSTRUCT US-51 BYPASS OF BARDWELL	<table border="1" style="width: 100%; border-collapse: collapse;"> <thead> <tr> <th>FUNDING PHASE</th> <th>GA YEAR</th> <th>KYTC YEAR</th> <th>AMOUNT</th> </tr> </thead> <tbody> <tr> <td>STP</td> <td>D</td> <td>2002</td> <td style="text-align: right;">\$600,000</td> </tr> <tr> <td colspan="3" style="text-align: right;">Total</td> <td style="text-align: right;">\$600,000</td> </tr> </tbody> </table>	FUNDING PHASE	GA YEAR	KYTC YEAR	AMOUNT	STP	D	2002	\$600,000	Total			\$600,000								
	FUNDING PHASE				GA YEAR	KYTC YEAR	AMOUNT																		
STP	D	2002	\$600,000																						
Total			\$600,000																						
1996 01 - 183.00	Milepoints: From: To: Scope: SCOPING STUDY(O)																								
CARLISLE	2000 01 - 1002.00	CR-1228	.100	REPLACE BRIDGE & APPROACHES AT IC (SOU) RAILROAD 0.4MI W KY-51 (C26)	<table border="1" style="width: 100%; border-collapse: collapse;"> <thead> <tr> <th>FUNDING PHASE</th> <th>GA YEAR</th> <th>KYTC YEAR</th> <th>AMOUNT</th> </tr> </thead> <tbody> <tr> <td>BRZ</td> <td>D</td> <td>2000</td> <td style="text-align: right;">\$90,000</td> </tr> <tr> <td>BRZ</td> <td>R</td> <td>2002</td> <td style="text-align: right;">\$150,000</td> </tr> <tr> <td>BRZ</td> <td>U</td> <td>2002</td> <td style="text-align: right;">\$78,000</td> </tr> <tr> <td colspan="3" style="text-align: right;">Total</td> <td style="text-align: right;">\$318,000</td> </tr> </tbody> </table>	FUNDING PHASE	GA YEAR	KYTC YEAR	AMOUNT	BRZ	D	2000	\$90,000	BRZ	R	2002	\$150,000	BRZ	U	2002	\$78,000	Total			\$318,000
	FUNDING PHASE				GA YEAR	KYTC YEAR	AMOUNT																		
BRZ	D	2000	\$90,000																						
BRZ	R	2002	\$150,000																						
BRZ	U	2002	\$78,000																						
Total			\$318,000																						
2000 01 - 1002.00	Milepoints: From: To: Scope: BRIDGE REPLACEMENT(P)																								
CARLISLE	1996 01 - 1119.00	US-62	.100	BARDWELL-LOVELACEVILLE, BR & APPRS AT FORK OF HURRICANE CREEK .10 W OF KY-121	<table border="1" style="width: 100%; border-collapse: collapse;"> <thead> <tr> <th>FUNDING PHASE</th> <th>GA YEAR</th> <th>KYTC YEAR</th> <th>AMOUNT</th> </tr> </thead> <tbody> <tr> <td>BRO</td> <td>R</td> <td>2001</td> <td style="text-align: right;">\$150,000</td> </tr> <tr> <td>BRO</td> <td>U</td> <td>2001</td> <td style="text-align: right;">\$250,000</td> </tr> <tr> <td>BRO</td> <td>C</td> <td>2002</td> <td style="text-align: right;">\$1,000,000</td> </tr> <tr> <td colspan="3" style="text-align: right;">Total</td> <td style="text-align: right;">\$1,400,000</td> </tr> </tbody> </table>	FUNDING PHASE	GA YEAR	KYTC YEAR	AMOUNT	BRO	R	2001	\$150,000	BRO	U	2001	\$250,000	BRO	C	2002	\$1,000,000	Total			\$1,400,000
	FUNDING PHASE				GA YEAR	KYTC YEAR	AMOUNT																		
BRO	R	2001	\$150,000																						
BRO	U	2001	\$250,000																						
BRO	C	2002	\$1,000,000																						
Total			\$1,400,000																						
1996 01 - 1119.00	Milepoints: From: 5.99 To: 6.09 Scope: BRIDGE REPLACEMENT(P)																								

**KENTUCKY TRANSPORTATION CABINET
SIX YEAR HIGHWAY PLAN
FY- 2000 THRU FY- 2002**

COUNTY	ITEM NO. & PARENT NO.	ROUTE	LENGTH	DESCRIPTION	FUND-SCHEDULING INFORMATION																				
CARROLL	1998 06 - 12.25 Parent No.: 1998 06 - 12.25	I-71	.300	SLIDE REPAIRS ALONG I-71 (NORTHBOUND LANES) Milepoints: From: 41.2 To: 41.4 Scope: LANDSLIDE REPAIR(P)	<table border="1"> <thead> <tr> <th>FUNDING PHASE</th> <th>GA YEAR</th> <th>KYTC YEAR</th> <th>AMOUNT</th> </tr> </thead> <tbody> <tr> <td>IM</td> <td>C</td> <td>2001</td> <td>\$800,000</td> </tr> <tr> <td colspan="3" style="text-align: right;">Total</td> <td>\$800,000</td> </tr> </tbody> </table>	FUNDING PHASE	GA YEAR	KYTC YEAR	AMOUNT	IM	C	2001	\$800,000	Total			\$800,000								
FUNDING PHASE	GA YEAR	KYTC YEAR	AMOUNT																						
IM	C	2001	\$800,000																						
Total			\$800,000																						
CARROLL	2000 06 - 147.10 Parent No.: 1998 06 - 147.00	US-42	.400	CARROLLTON TO MARKLAND DAM; SPOT IMPROVEMENT FOR RECONSTRUCTION OF US-42 IN CARROLLTON FROM 400' W OF KY-36 TO 1800' E OF KY-36. Milepoints: From: 7.142 To: 7.549 Scope: SPOT IMPROVEMENTS(O)	<table border="1"> <thead> <tr> <th>FUNDING PHASE</th> <th>GA YEAR</th> <th>KYTC YEAR</th> <th>AMOUNT</th> </tr> </thead> <tbody> <tr> <td>SP</td> <td>C</td> <td>2001 2002</td> <td>\$3,200,000</td> </tr> <tr> <td colspan="3" style="text-align: right;">Total</td> <td>\$3,200,000</td> </tr> </tbody> </table>	FUNDING PHASE	GA YEAR	KYTC YEAR	AMOUNT	SP	C	2001 2002	\$3,200,000	Total			\$3,200,000								
FUNDING PHASE	GA YEAR	KYTC YEAR	AMOUNT																						
SP	C	2001 2002	\$3,200,000																						
Total			\$3,200,000																						
CARROLL	2000 06 - 147.20 Parent No.: 1998 06 - 147.00	US-42	1.100	CARROLLTON TO MARKLAND DAM; SPOT IMPROVEMENT FOR RECONSTRUCTION OF US-42 FROM 3250' W OF FOURMILE CREEK BRIDGE TO 1550' E OF FOURMILE CREEK BRIDGE. Milepoints: From: 9.106 To: 10.205 Scope: SPOT IMPROVEMENTS(O)	<table border="1"> <thead> <tr> <th>FUNDING PHASE</th> <th>GA YEAR</th> <th>KYTC YEAR</th> <th>AMOUNT</th> </tr> </thead> <tbody> <tr> <td>SP</td> <td>C</td> <td>2001 2002</td> <td>\$953,000</td> </tr> <tr> <td colspan="3" style="text-align: right;">Total</td> <td>\$953,000</td> </tr> </tbody> </table>	FUNDING PHASE	GA YEAR	KYTC YEAR	AMOUNT	SP	C	2001 2002	\$953,000	Total			\$953,000								
FUNDING PHASE	GA YEAR	KYTC YEAR	AMOUNT																						
SP	C	2001 2002	\$953,000																						
Total			\$953,000																						
CARROLL	2000 06 - 149.00 Parent No.: 2000 06 - 149.00	US-42	1.000	RECONSTRUCT US-42 FROM BURLEY ESTATES ROAD TO FOURMILE CREEK ROAD, INCLUDING REPLACEMENT OF THE FOURMILE CREEK BRIDGE. Milepoints: From: 9.047 To: 10.047 Scope: RECONSTRUCTION(O)	<table border="1"> <thead> <tr> <th>FUNDING PHASE</th> <th>GA YEAR</th> <th>KYTC YEAR</th> <th>AMOUNT</th> </tr> </thead> <tbody> <tr> <td>STP</td> <td>D</td> <td>2002</td> <td>\$250,000</td> </tr> <tr> <td colspan="3" style="text-align: right;">Total</td> <td>\$250,000</td> </tr> </tbody> </table>	FUNDING PHASE	GA YEAR	KYTC YEAR	AMOUNT	STP	D	2002	\$250,000	Total			\$250,000								
FUNDING PHASE	GA YEAR	KYTC YEAR	AMOUNT																						
STP	D	2002	\$250,000																						
Total			\$250,000																						
CARROLL	1996 06 - 347.00 Parent No.: 1996 06 - 347.00	KY-389	.100	CARROLLTON-GRATZ WEST FORK MILL CREEK .05 M S OF I-71 INTERCHANGE Milepoints: From: 4.167 To: 4.267 Scope: BRIDGE REPLACEMENT(P)	<table border="1"> <thead> <tr> <th>FUNDING PHASE</th> <th>GA YEAR</th> <th>KYTC YEAR</th> <th>AMOUNT</th> </tr> </thead> <tbody> <tr> <td>BRX</td> <td>R</td> <td>2001</td> <td>\$100,000</td> </tr> <tr> <td>BRX</td> <td>U</td> <td>2001</td> <td>\$75,000</td> </tr> <tr> <td>BRX</td> <td>C</td> <td>2002</td> <td>\$1,100,000</td> </tr> <tr> <td colspan="3" style="text-align: right;">Total</td> <td>\$1,275,000</td> </tr> </tbody> </table>	FUNDING PHASE	GA YEAR	KYTC YEAR	AMOUNT	BRX	R	2001	\$100,000	BRX	U	2001	\$75,000	BRX	C	2002	\$1,100,000	Total			\$1,275,000
FUNDING PHASE	GA YEAR	KYTC YEAR	AMOUNT																						
BRX	R	2001	\$100,000																						
BRX	U	2001	\$75,000																						
BRX	C	2002	\$1,100,000																						
Total			\$1,275,000																						
CARROLL GALLATIN	2000 06 - 8002.00 Parent No.: 2000 06 - 8002.00	US-42	12.600	WIDEN TO 3 LANES 12.6 MILES OF US-42 BETWEEN CARROLLTON AND THE NEW I-71 CONNECTOR FROM THE MARKLAND DAM TO THE KENTUCKY SPEEDWAY AT SPARTA EXIT ON I-71 (00CCN) Milepoints: From: 7.218 To: 16.5 Milepoints: From: 0 To: 3.156 Scope: MINOR WIDENING(O)	<table border="1"> <thead> <tr> <th>FUNDING PHASE</th> <th>GA YEAR</th> <th>KYTC YEAR</th> <th>AMOUNT</th> </tr> </thead> <tbody> <tr> <td>STP</td> <td>D</td> <td>2001 2002</td> <td>\$1,000,000</td> </tr> <tr> <td>STP</td> <td>R</td> <td>2002 2005</td> <td>\$1,000,000</td> </tr> <tr> <td colspan="3" style="text-align: right;">Total</td> <td>\$2,000,000</td> </tr> </tbody> </table>	FUNDING PHASE	GA YEAR	KYTC YEAR	AMOUNT	STP	D	2001 2002	\$1,000,000	STP	R	2002 2005	\$1,000,000	Total			\$2,000,000				
FUNDING PHASE	GA YEAR	KYTC YEAR	AMOUNT																						
STP	D	2001 2002	\$1,000,000																						
STP	R	2002 2005	\$1,000,000																						
Total			\$2,000,000																						

KENTUCKY TRANSPORTATION CABINET
SIX YEAR HIGHWAY PLAN
FY- 2000 THRU FY- 2002

COUNTY	ITEM NO. & PARENT NO.	ROUTE	LENGTH	DESCRIPTION	FUND-SCHEDULING INFORMATION																				
CARTER	2000 09 - 150.00 Parent No.: 2000 09 - 150.00	-	.200	US60/KY2: CONSTRUCT SERVICE ROAD IN OLIVE HILL FROM THE INTERSECTION TO THE FIRE STATION (US60/KY2 TO TYGARTS STREET) Milepoints: From: To: Scope: NEW ROUTE(O)	<table border="1"> <thead> <tr> <th>FUNDING PHASE</th> <th>GA YEAR</th> <th>KYTC YEAR</th> <th>AMOUNT</th> </tr> </thead> <tbody> <tr> <td>SP</td> <td>D</td> <td>2001</td> <td>\$15,000</td> </tr> <tr> <td>SP</td> <td>U</td> <td>2002</td> <td>\$15,000</td> </tr> <tr> <td>SP</td> <td>C</td> <td>2002</td> <td>\$100,000</td> </tr> <tr> <td colspan="3">Total</td> <td>\$130,000</td> </tr> </tbody> </table>	FUNDING PHASE	GA YEAR	KYTC YEAR	AMOUNT	SP	D	2001	\$15,000	SP	U	2002	\$15,000	SP	C	2002	\$100,000	Total			\$130,000
FUNDING PHASE	GA YEAR	KYTC YEAR	AMOUNT																						
SP	D	2001	\$15,000																						
SP	U	2002	\$15,000																						
SP	C	2002	\$100,000																						
Total			\$130,000																						
CARTER	1996 09 - 155.01 Parent No.: 1996 09 - 155.01	KY-1	.355	WIDEN FROM JUST S OF I-64 TO THE AA-HIGHWAY Milepoints: From: 11.34 To: 11.695 Scope: MAJOR WIDENING(O)	<table border="1"> <thead> <tr> <th>FUNDING PHASE</th> <th>GA YEAR</th> <th>KYTC YEAR</th> <th>AMOUNT</th> </tr> </thead> <tbody> <tr> <td>STP</td> <td>C</td> <td>2000</td> <td>\$3,100,000</td> </tr> <tr> <td colspan="3">Total</td> <td>\$3,100,000</td> </tr> </tbody> </table>	FUNDING PHASE	GA YEAR	KYTC YEAR	AMOUNT	STP	C	2000	\$3,100,000	Total			\$3,100,000								
FUNDING PHASE	GA YEAR	KYTC YEAR	AMOUNT																						
STP	C	2000	\$3,100,000																						
Total			\$3,100,000																						
CARTER	1996 09 - 159.00 Parent No.: 1996 09 - 159.00	US-60	1.500	RECONSTRUCT US-60 AT ROCK CRUSHER CURVE .1 M E OF KY-1025 Milepoints: From: 10.916 To: 12.416 Scope: RECONSTRUCTION(O)	<table border="1"> <thead> <tr> <th>FUNDING PHASE</th> <th>GA YEAR</th> <th>KYTC YEAR</th> <th>AMOUNT</th> </tr> </thead> <tbody> <tr> <td>STP</td> <td>R</td> <td>2001</td> <td>\$1,200,000</td> </tr> <tr> <td>STP</td> <td>U</td> <td>2001</td> <td>\$300,000</td> </tr> <tr> <td colspan="3">Total</td> <td>\$1,500,000</td> </tr> </tbody> </table>	FUNDING PHASE	GA YEAR	KYTC YEAR	AMOUNT	STP	R	2001	\$1,200,000	STP	U	2001	\$300,000	Total			\$1,500,000				
FUNDING PHASE	GA YEAR	KYTC YEAR	AMOUNT																						
STP	R	2001	\$1,200,000																						
STP	U	2001	\$300,000																						
Total			\$1,500,000																						
CARTER	1996 09 - 1041.00 Parent No.: 1996 09 - 1041.00	KY-1947	.100	GRAYSON-OLIVE HILL-MOREHEAD; BRIDGE AND APPROACHES OVER BARRETT'S CREEK .1 E OF JCT. KY 1959 (B34) Milepoints: From: 2.705 To: 2.805 Scope: BRIDGE REPLACEMENT(P)	<table border="1"> <thead> <tr> <th>FUNDING PHASE</th> <th>GA YEAR</th> <th>KYTC YEAR</th> <th>AMOUNT</th> </tr> </thead> <tbody> <tr> <td>BRX</td> <td>R</td> <td>2001</td> <td>\$50,000</td> </tr> <tr> <td>BRX</td> <td>U</td> <td>2001</td> <td>\$45,000</td> </tr> <tr> <td colspan="3">Total</td> <td>\$95,000</td> </tr> </tbody> </table>	FUNDING PHASE	GA YEAR	KYTC YEAR	AMOUNT	BRX	R	2001	\$50,000	BRX	U	2001	\$45,000	Total			\$95,000				
FUNDING PHASE	GA YEAR	KYTC YEAR	AMOUNT																						
BRX	R	2001	\$50,000																						
BRX	U	2001	\$45,000																						
Total			\$95,000																						
CARTER	2000 09 - 1045.00 Parent No.: 2000 09 - 1045.00	US-60	.100	REPLACE BRIDGE & APPROACHES AT FLEMING FORK 1.0MI W KY-1662 (B41). Milepoints: From: 2.35 To: 2.45 Scope: BRIDGE REPLACEMENT(P)	<table border="1"> <thead> <tr> <th>FUNDING PHASE</th> <th>GA YEAR</th> <th>KYTC YEAR</th> <th>AMOUNT</th> </tr> </thead> <tbody> <tr> <td>BRO</td> <td>D</td> <td>2001</td> <td>\$90,000</td> </tr> <tr> <td colspan="3">Total</td> <td>\$90,000</td> </tr> </tbody> </table>	FUNDING PHASE	GA YEAR	KYTC YEAR	AMOUNT	BRO	D	2001	\$90,000	Total			\$90,000								
FUNDING PHASE	GA YEAR	KYTC YEAR	AMOUNT																						
BRO	D	2001	\$90,000																						
Total			\$90,000																						
CARTER	2000 09 - 2006.00 Parent No.: 1996 99 - 204.00	I-64	5.400	I-64 EB FROM MP160.8, TYGARTS CREEK TO MP166.2, GREGORYVILLE-FULTZ ROAD OVERPASS. Milepoints: From: 160.8 To: 166.2 Scope: PAVEMENT REHAB-INT(P)	<table border="1"> <thead> <tr> <th>FUNDING PHASE</th> <th>GA YEAR</th> <th>KYTC YEAR</th> <th>AMOUNT</th> </tr> </thead> <tbody> <tr> <td>IM</td> <td>C</td> <td>2001</td> <td>\$5,500,000</td> </tr> <tr> <td colspan="3">Total</td> <td>\$5,500,000</td> </tr> </tbody> </table>	FUNDING PHASE	GA YEAR	KYTC YEAR	AMOUNT	IM	C	2001	\$5,500,000	Total			\$5,500,000								
FUNDING PHASE	GA YEAR	KYTC YEAR	AMOUNT																						
IM	C	2001	\$5,500,000																						
Total			\$5,500,000																						
CARTER	2000 09 - 2007.00 Parent No.: 1996 99 - 204.00	I-64	5.400	I-64 EB & WB FROM MP166.2, GREGORYVILLE-FULTZ ROAD OVERPASS TO MP171.6, KY-1 AT GRAYSON. Milepoints: From: 166.2 To: 171.6 Scope: PAVEMENT REHAB-INT(P)	<table border="1"> <thead> <tr> <th>FUNDING PHASE</th> <th>GA YEAR</th> <th>KYTC YEAR</th> <th>AMOUNT</th> </tr> </thead> <tbody> <tr> <td>IM</td> <td>C</td> <td>2002</td> <td>\$7,500,000</td> </tr> <tr> <td colspan="3">Total</td> <td>\$7,500,000</td> </tr> </tbody> </table>	FUNDING PHASE	GA YEAR	KYTC YEAR	AMOUNT	IM	C	2002	\$7,500,000	Total			\$7,500,000								
FUNDING PHASE	GA YEAR	KYTC YEAR	AMOUNT																						
IM	C	2002	\$7,500,000																						
Total			\$7,500,000																						
CARTER	2000 09 - 2008.00 Parent No.: 2000 09 - 2008.00	I-64	5.600	PAVEMENT REHAB FOR I-64 FROM MP 148.67 ROWAN CO LINE TO MP 154.22 SMITH RUN-ROSE HILL RD Milepoints: From: 148.67 To: 154.22 Scope: PAVEMENT REHAB-INT(P)	<table border="1"> <thead> <tr> <th>FUNDING PHASE</th> <th>GA YEAR</th> <th>KYTC YEAR</th> <th>AMOUNT</th> </tr> </thead> <tbody> <tr> <td>IM</td> <td>D</td> <td>2002</td> <td>\$500,000</td> </tr> <tr> <td colspan="3">Total</td> <td>\$500,000</td> </tr> </tbody> </table>	FUNDING PHASE	GA YEAR	KYTC YEAR	AMOUNT	IM	D	2002	\$500,000	Total			\$500,000								
FUNDING PHASE	GA YEAR	KYTC YEAR	AMOUNT																						
IM	D	2002	\$500,000																						
Total			\$500,000																						
CARTER	2000 09 - 2009.00 Parent No.: 2000 09 - 2009.00	I-64	6.600	PAVEMENT REHAB FOR I-64 FROM MP 154.22 TO MP 160.86 TYGARTS CREEK BRIDGE Milepoints: From: 154.22 To: 160.86 Scope: PAVEMENT REHAB-INT(P)	<table border="1"> <thead> <tr> <th>FUNDING PHASE</th> <th>GA YEAR</th> <th>KYTC YEAR</th> <th>AMOUNT</th> </tr> </thead> <tbody> <tr> <td>IM</td> <td>D</td> <td>2002</td> <td>\$500,000</td> </tr> <tr> <td colspan="3">Total</td> <td>\$500,000</td> </tr> </tbody> </table>	FUNDING PHASE	GA YEAR	KYTC YEAR	AMOUNT	IM	D	2002	\$500,000	Total			\$500,000								
FUNDING PHASE	GA YEAR	KYTC YEAR	AMOUNT																						
IM	D	2002	\$500,000																						
Total			\$500,000																						

KENTUCKY TRANSPORTATION CABINET
SIX YEAR HIGHWAY PLAN
FY- 2000 THRU FY- 2002

COUNTY	ITEM NO. & PARENT NO.	ROUTE	LENGTH	DESCRIPTION	FUND-SCHEDULING INFORMATION																				
CASEY	1998 08 - 142.00 Parent No.: 1998 08 - 142.00	KY-70	2.400	CAMPBELLSVILLE-LIBERTY ROAD; RECONSTRUCT KY-70 FROM BRUSH CREEK TO WCL OF LIBERTY. Milepoints: From: 12.998 To: 15.379 Scope: RECONSTRUCTION(O)	<table border="1"> <thead> <tr> <th>FUNDING PHASE</th> <th>GA YEAR</th> <th>KYTC YEAR</th> <th>AMOUNT</th> </tr> </thead> <tbody> <tr> <td>SP</td> <td>D</td> <td>2001</td> <td>\$500,000</td> </tr> <tr> <td colspan="3" style="text-align: right;">Total</td> <td>\$500,000</td> </tr> </tbody> </table>	FUNDING PHASE	GA YEAR	KYTC YEAR	AMOUNT	SP	D	2001	\$500,000	Total			\$500,000								
FUNDING PHASE	GA YEAR	KYTC YEAR	AMOUNT																						
SP	D	2001	\$500,000																						
Total			\$500,000																						
CASEY	1998 08 - 164.00 Parent No.: 1998 08 - 164.00	US-127	.600	RECONSTRUCT US127 IN DUNNVILLE AT DOGWALK MARKET Milepoints: From: 2.7 To: 3.3 Scope: RECONSTRUCTION(O)	<table border="1"> <thead> <tr> <th>FUNDING PHASE</th> <th>GA YEAR</th> <th>KYTC YEAR</th> <th>AMOUNT</th> </tr> </thead> <tbody> <tr> <td>STP</td> <td>D</td> <td>2001</td> <td>\$150,000</td> </tr> <tr> <td>STP</td> <td>R</td> <td>2002</td> <td>\$200,000</td> </tr> <tr> <td>STP</td> <td>U</td> <td>2002</td> <td>\$100,000</td> </tr> <tr> <td colspan="3" style="text-align: right;">Total</td> <td>\$450,000</td> </tr> </tbody> </table>	FUNDING PHASE	GA YEAR	KYTC YEAR	AMOUNT	STP	D	2001	\$150,000	STP	R	2002	\$200,000	STP	U	2002	\$100,000	Total			\$450,000
FUNDING PHASE	GA YEAR	KYTC YEAR	AMOUNT																						
STP	D	2001	\$150,000																						
STP	R	2002	\$200,000																						
STP	U	2002	\$100,000																						
Total			\$450,000																						
CASEY	1996 08 - 1017.00 Parent No.: 1996 08 - 1017.00	KY-910	.100	KY-910; REPLACE BRIDGE & APPRS AT PRICE CREEK 2.5 S OF JCT. KY- 501 Milepoints: From: 6.32 To: 6.42 Scope: BRIDGE REPLACEMENT(P)	<table border="1"> <thead> <tr> <th>FUNDING PHASE</th> <th>GA YEAR</th> <th>KYTC YEAR</th> <th>AMOUNT</th> </tr> </thead> <tbody> <tr> <td>BRO</td> <td>R</td> <td>2001</td> <td>\$200,000</td> </tr> <tr> <td>BRO</td> <td>C</td> <td>2002</td> <td>\$750,000</td> </tr> <tr> <td colspan="3" style="text-align: right;">Total</td> <td>\$950,000</td> </tr> </tbody> </table>	FUNDING PHASE	GA YEAR	KYTC YEAR	AMOUNT	BRO	R	2001	\$200,000	BRO	C	2002	\$750,000	Total			\$950,000				
FUNDING PHASE	GA YEAR	KYTC YEAR	AMOUNT																						
BRO	R	2001	\$200,000																						
BRO	C	2002	\$750,000																						
Total			\$950,000																						
CASEY	1998 08 - 5002.00 Parent No.: 1998 08 - 5002.00	US-127	.100	CORRECT ROCKFALL HAZARD @ MP 12.89 TO 13 Milepoints: From: 12.89 To: 13 Scope: ROCKFALL MITIGTN(P)	<table border="1"> <thead> <tr> <th>FUNDING PHASE</th> <th>GA YEAR</th> <th>KYTC YEAR</th> <th>AMOUNT</th> </tr> </thead> <tbody> <tr> <td>SP</td> <td>D</td> <td>2001</td> <td>\$50,000</td> </tr> <tr> <td>SP</td> <td>R</td> <td>2002</td> <td>\$12,000</td> </tr> <tr> <td>SP</td> <td>C</td> <td>2002</td> <td>\$280,000</td> </tr> <tr> <td colspan="3" style="text-align: right;">Total</td> <td>\$342,000</td> </tr> </tbody> </table>	FUNDING PHASE	GA YEAR	KYTC YEAR	AMOUNT	SP	D	2001	\$50,000	SP	R	2002	\$12,000	SP	C	2002	\$280,000	Total			\$342,000
FUNDING PHASE	GA YEAR	KYTC YEAR	AMOUNT																						
SP	D	2001	\$50,000																						
SP	R	2002	\$12,000																						
SP	C	2002	\$280,000																						
Total			\$342,000																						

KENTUCKY TRANSPORTATION CABINET
 SIX YEAR HIGHWAY PLAN
 FY- 2000 THRU FY- 2002

COUNTY	ITEM NO. & PARENT NO.	ROUTE	LENGTH	DESCRIPTION	FUND-SCHEDULING INFORMATION																													
CHRISTIAN	1996 02 - 213.00 Parent No.: 1996 02 - 213.00	I-24	.100	RECONSTRUCT I-24/US-41A INTERCHANGE @ FORT CAMPBELL (PE & ENV SHOWN UNDER 2-311.00) Milepoints: From: 85.513 To: 85.613 Scope: I-CHANGE RECONST(O)	<table border="1"> <thead> <tr> <th>FUNDING PHASE</th> <th>GA YEAR</th> <th>KYTC YEAR</th> <th>AMOUNT</th> </tr> </thead> <tbody> <tr> <td>IM</td> <td>D</td> <td>2001</td> <td>2002</td> <td>\$200,000</td> </tr> <tr> <td colspan="4" style="text-align: right;">Total</td> <td>\$200,000</td> </tr> </tbody> </table>	FUNDING PHASE	GA YEAR	KYTC YEAR	AMOUNT	IM	D	2001	2002	\$200,000	Total				\$200,000															
FUNDING PHASE	GA YEAR	KYTC YEAR	AMOUNT																															
IM	D	2001	2002	\$200,000																														
Total				\$200,000																														
CHRISTIAN	1996 02 - 308.00 Parent No.: 1996 02 - 308.00	US-41A	4.400	WIDEN US-41A @ FORT CAMPBELL FR I-24 TO TENN. STATE LINE Milepoints: From: 0 To: 4.427 Scope: MAJOR WIDENING(O)	<table border="1"> <thead> <tr> <th>FUNDING PHASE</th> <th>GA YEAR</th> <th>KYTC YEAR</th> <th>AMOUNT</th> </tr> </thead> <tbody> <tr> <td>NH</td> <td>C</td> <td>2001</td> <td>2002</td> <td>\$14,500,000</td> </tr> <tr> <td colspan="4" style="text-align: right;">Total</td> <td>\$14,500,000</td> </tr> </tbody> </table>	FUNDING PHASE	GA YEAR	KYTC YEAR	AMOUNT	NH	C	2001	2002	\$14,500,000	Total				\$14,500,000															
FUNDING PHASE	GA YEAR	KYTC YEAR	AMOUNT																															
NH	C	2001	2002	\$14,500,000																														
Total				\$14,500,000																														
CHRISTIAN	1996 02 - 311.01 Parent No.: 1996 02 - 311.01	US-41A	9.089	WIDEN US-41A FR I-24 N TO PENNYRILE PARKWAY IN HOPKINSVILLE (98CCN)(00CCR) Milepoints: From: 4.427 To: 13.516 Scope: MAJOR WIDENING(O)	<table border="1"> <thead> <tr> <th>FUNDING PHASE</th> <th>GA YEAR</th> <th>KYTC YEAR</th> <th>AMOUNT</th> </tr> </thead> <tbody> <tr> <td>NH</td> <td>D</td> <td>2001</td> <td></td> <td>\$1,500,000</td> </tr> <tr> <td>NH</td> <td>R</td> <td>2001</td> <td>2003</td> <td>\$1,600,000</td> </tr> <tr> <td>NH</td> <td>U</td> <td>2002</td> <td>2004</td> <td>\$500,000</td> </tr> <tr> <td>SP</td> <td>C</td> <td>2002</td> <td>2005</td> <td>\$7,000,000</td> </tr> <tr> <td colspan="4" style="text-align: right;">Total</td> <td>\$10,600,000</td> </tr> </tbody> </table>	FUNDING PHASE	GA YEAR	KYTC YEAR	AMOUNT	NH	D	2001		\$1,500,000	NH	R	2001	2003	\$1,600,000	NH	U	2002	2004	\$500,000	SP	C	2002	2005	\$7,000,000	Total				\$10,600,000
FUNDING PHASE	GA YEAR	KYTC YEAR	AMOUNT																															
NH	D	2001		\$1,500,000																														
NH	R	2001	2003	\$1,600,000																														
NH	U	2002	2004	\$500,000																														
SP	C	2002	2005	\$7,000,000																														
Total				\$10,600,000																														
CHRISTIAN	2000 02 - 1024.00 Parent No.: 2000 02 - 1024.00	-	.100	REPLACE BRIDGE & APPROACHES AT CSX RAILROAD ON EAST 18TH STREET IN HOPKINSVILLE (C86) Milepoints: From: To: Scope: BRIDGE REPLACEMENT(P)	<table border="1"> <thead> <tr> <th>FUNDING PHASE</th> <th>GA YEAR</th> <th>KYTC YEAR</th> <th>AMOUNT</th> </tr> </thead> <tbody> <tr> <td>BRO</td> <td>D</td> <td>2001</td> <td></td> <td>\$125,000</td> </tr> <tr> <td colspan="4" style="text-align: right;">Total</td> <td>\$125,000</td> </tr> </tbody> </table>	FUNDING PHASE	GA YEAR	KYTC YEAR	AMOUNT	BRO	D	2001		\$125,000	Total				\$125,000															
FUNDING PHASE	GA YEAR	KYTC YEAR	AMOUNT																															
BRO	D	2001		\$125,000																														
Total				\$125,000																														
CHRISTIAN	1998 02 - 2000.00 Parent No.: 2000 99 - 301.00	I-24	7.800	MP 85.56, US-41A TO MP 93.3, TENN STATE LINE Milepoints: From: 85.563 To: 93.373 Scope: PAVEMENT REHAB-INT(P)	<table border="1"> <thead> <tr> <th>FUNDING PHASE</th> <th>GA YEAR</th> <th>KYTC YEAR</th> <th>AMOUNT</th> </tr> </thead> <tbody> <tr> <td>IM</td> <td>C</td> <td>2000</td> <td></td> <td>\$5,000,000</td> </tr> <tr> <td colspan="4" style="text-align: right;">Total</td> <td>\$5,000,000</td> </tr> </tbody> </table>	FUNDING PHASE	GA YEAR	KYTC YEAR	AMOUNT	IM	C	2000		\$5,000,000	Total				\$5,000,000															
FUNDING PHASE	GA YEAR	KYTC YEAR	AMOUNT																															
IM	C	2000		\$5,000,000																														
Total				\$5,000,000																														
CHRISTIAN	1998 02 - 2008.00 Parent No.: 1996 99 - 277.00	US-68	.400	US-68 FROM MP 11.078, BEGIN PCC PAVE TO MP 11.511, END PCC PAVE. Milepoints: From: 11.065 To: 11.5 Scope: PAVEMENT REHAB-PRI(P)	<table border="1"> <thead> <tr> <th>FUNDING PHASE</th> <th>GA YEAR</th> <th>KYTC YEAR</th> <th>AMOUNT</th> </tr> </thead> <tbody> <tr> <td>SP</td> <td>C</td> <td>2000</td> <td></td> <td>\$300,000</td> </tr> <tr> <td colspan="4" style="text-align: right;">Total</td> <td>\$300,000</td> </tr> </tbody> </table>	FUNDING PHASE	GA YEAR	KYTC YEAR	AMOUNT	SP	C	2000		\$300,000	Total				\$300,000															
FUNDING PHASE	GA YEAR	KYTC YEAR	AMOUNT																															
SP	C	2000		\$300,000																														
Total				\$300,000																														
CHRISTIAN	1998 02 - 7000.00 Parent No.: 1998 02 - 7000.00	US-41		FOUR LANE HIGHWAY 41 FROM INDUSTRIAL PARK DRIVE TO EXISTING 4 LANE. (98CCN) Milepoints: From: 4.173 To: 7.918 Scope: MAJOR WIDENING(O)	<table border="1"> <thead> <tr> <th>FUNDING PHASE</th> <th>GA YEAR</th> <th>KYTC YEAR</th> <th>AMOUNT</th> </tr> </thead> <tbody> <tr> <td>SP</td> <td>R</td> <td>2002</td> <td></td> <td>\$2,250,000</td> </tr> <tr> <td colspan="4" style="text-align: right;">Total</td> <td>\$2,250,000</td> </tr> </tbody> </table>	FUNDING PHASE	GA YEAR	KYTC YEAR	AMOUNT	SP	R	2002		\$2,250,000	Total				\$2,250,000															
FUNDING PHASE	GA YEAR	KYTC YEAR	AMOUNT																															
SP	R	2002		\$2,250,000																														
Total				\$2,250,000																														
CHRISTIAN	1998 02 - 7010.00 Parent No.: 1998 02 - 7010.00	KY-380		EXTEND COUNTRY CLUB LANE TO INDUSTRIAL PARK DRIVE. (98CCN) Milepoints: From: To: Scope: NEW ROUTE(O)	<table border="1"> <thead> <tr> <th>FUNDING PHASE</th> <th>GA YEAR</th> <th>KYTC YEAR</th> <th>AMOUNT</th> </tr> </thead> <tbody> <tr> <td>SP</td> <td>R</td> <td>2002</td> <td></td> <td>\$600,000</td> </tr> <tr> <td>SP</td> <td>U</td> <td>2002</td> <td></td> <td>\$300,000</td> </tr> <tr> <td colspan="4" style="text-align: right;">Total</td> <td>\$900,000</td> </tr> </tbody> </table>	FUNDING PHASE	GA YEAR	KYTC YEAR	AMOUNT	SP	R	2002		\$600,000	SP	U	2002		\$300,000	Total				\$900,000										
FUNDING PHASE	GA YEAR	KYTC YEAR	AMOUNT																															
SP	R	2002		\$600,000																														
SP	U	2002		\$300,000																														
Total				\$900,000																														
CHRISTIAN	1998 02 - 7020.00 Parent No.: 1998 02 - 7020.00	KY-380		CONSTRUCT TURN LANE AT COUNTRY CLUB LANE IN HUNTINGTON CREEK SUBDIVISION. (98CCN) Milepoints: From: 2.232 To: 2.332 Scope: SAFETY(P)	<table border="1"> <thead> <tr> <th>FUNDING PHASE</th> <th>GA YEAR</th> <th>KYTC YEAR</th> <th>AMOUNT</th> </tr> </thead> <tbody> <tr> <td>SP</td> <td>R</td> <td>2000</td> <td></td> <td>\$225,000</td> </tr> <tr> <td>SP</td> <td>U</td> <td>2000</td> <td></td> <td>\$150,000</td> </tr> <tr> <td>SP</td> <td>C</td> <td>2001</td> <td></td> <td>\$250,000</td> </tr> <tr> <td colspan="4" style="text-align: right;">Total</td> <td>\$625,000</td> </tr> </tbody> </table>	FUNDING PHASE	GA YEAR	KYTC YEAR	AMOUNT	SP	R	2000		\$225,000	SP	U	2000		\$150,000	SP	C	2001		\$250,000	Total				\$625,000					
FUNDING PHASE	GA YEAR	KYTC YEAR	AMOUNT																															
SP	R	2000		\$225,000																														
SP	U	2000		\$150,000																														
SP	C	2001		\$250,000																														
Total				\$625,000																														

**KENTUCKY TRANSPORTATION CABINET
SIX YEAR HIGHWAY PLAN**

FY- 2000 THRU FY- 2002

COUNTY	ITEM NO. & PARENT NO.	ROUTE	LENGTH	DESCRIPTION	FUND-SCHEDULING INFORMATION																				
CLARK	2000 07 - 32.00 Parent No.: 2000 07 - 32.00	I-64	4.800	LEXINGTON-CATLETTSBURG; WIDEN I-64 TO 6-LANES FROM NEAR THE FAYETTE COUNTY LINE TO KY- 1958 (VAN METER ROAD) AT WINCHESTER. (NH SHARE) Milepoints: From: 89.48 To: 94.233 Scope: MAJOR WIDENING(O)	<table border="1"> <thead> <tr> <th>FUNDING PHASE</th> <th>GA YEAR</th> <th>KYTC YEAR</th> <th>AMOUNT</th> </tr> </thead> <tbody> <tr> <td>NH</td> <td>D</td> <td>2001</td> <td>\$500,000</td> </tr> <tr> <td>NH</td> <td>R</td> <td>2002</td> <td>\$100,000</td> </tr> <tr> <td>NH</td> <td>U</td> <td>2002</td> <td>\$100,000</td> </tr> <tr> <td align="right" colspan="3">Total</td> <td>\$700,000</td> </tr> </tbody> </table>	FUNDING PHASE	GA YEAR	KYTC YEAR	AMOUNT	NH	D	2001	\$500,000	NH	R	2002	\$100,000	NH	U	2002	\$100,000	Total			\$700,000
FUNDING PHASE	GA YEAR	KYTC YEAR	AMOUNT																						
NH	D	2001	\$500,000																						
NH	R	2002	\$100,000																						
NH	U	2002	\$100,000																						
Total			\$700,000																						
CLARK CLARK	2000 07 - 257.00 Parent No.: 2000 07 - 257.00	KY-9000	.500	EVALUATE POSSIBILITIES FOR CONSTRUCTING PARTIAL INTERCHANGE (ACCESS TO AND FROM THE WEST) ON THE MOUNTAIN PARKWAY AT KIDSVILLE ROAD (KY-974) AND SCHOLLSVILLE ROAD (KY-3368). Milepoints: From: 6.308 To: 6.558 Milepoints: From: 10.456 To: 10.706 Scope: SCOPING STUDY DP (O)	<table border="1"> <thead> <tr> <th>FUNDING PHASE</th> <th>GA YEAR</th> <th>KYTC YEAR</th> <th>AMOUNT</th> </tr> </thead> <tbody> <tr> <td>SP</td> <td>P</td> <td>2002</td> <td>\$200,000</td> </tr> <tr> <td align="right" colspan="3">Total</td> <td>\$200,000</td> </tr> </tbody> </table>	FUNDING PHASE	GA YEAR	KYTC YEAR	AMOUNT	SP	P	2002	\$200,000	Total			\$200,000								
FUNDING PHASE	GA YEAR	KYTC YEAR	AMOUNT																						
SP	P	2002	\$200,000																						
Total			\$200,000																						
CLARK	1998 07 - 314.00 Parent No.: 1998 07 - 314.00	I-64	.200	RECONSTRUCT THE EXISTING KY1958/I-64 INTERCHANGE AT VAN METER ROAD. Milepoints: From: 94.133 To: 94.333 Scope: I-CHANGE RECONST(O)	<table border="1"> <thead> <tr> <th>FUNDING PHASE</th> <th>GA YEAR</th> <th>KYTC YEAR</th> <th>AMOUNT</th> </tr> </thead> <tbody> <tr> <td>IM</td> <td>R</td> <td>2001</td> <td>\$1,300,000</td> </tr> <tr> <td>IM</td> <td>U</td> <td>2001</td> <td>\$2,000,000</td> </tr> <tr> <td>IM</td> <td>C</td> <td>2002</td> <td>\$10,000,000</td> </tr> <tr> <td align="right" colspan="3">Total</td> <td>\$13,300,000</td> </tr> </tbody> </table>	FUNDING PHASE	GA YEAR	KYTC YEAR	AMOUNT	IM	R	2001	\$1,300,000	IM	U	2001	\$2,000,000	IM	C	2002	\$10,000,000	Total			\$13,300,000
FUNDING PHASE	GA YEAR	KYTC YEAR	AMOUNT																						
IM	R	2001	\$1,300,000																						
IM	U	2001	\$2,000,000																						
IM	C	2002	\$10,000,000																						
Total			\$13,300,000																						
CLARK	1996 07 - 331.01 Parent No.: 1996 07 - 331.01	-	2.400	WINCHESTER EASTERN BYPASS, FR KY-627 N OF WINCHESTER TO KY-89 (SECTION 1; PRIORITY SECTION) Milepoints: From: To: Scope: BYPASS(O)	<table border="1"> <thead> <tr> <th>FUNDING PHASE</th> <th>GA YEAR</th> <th>KYTC YEAR</th> <th>AMOUNT</th> </tr> </thead> <tbody> <tr> <td>SP</td> <td>R</td> <td>2001</td> <td>\$5,400,000</td> </tr> <tr> <td>SP</td> <td>U</td> <td>2002</td> <td>\$2,265,000</td> </tr> <tr> <td align="right" colspan="3">Total</td> <td>\$7,665,000</td> </tr> </tbody> </table>	FUNDING PHASE	GA YEAR	KYTC YEAR	AMOUNT	SP	R	2001	\$5,400,000	SP	U	2002	\$2,265,000	Total			\$7,665,000				
FUNDING PHASE	GA YEAR	KYTC YEAR	AMOUNT																						
SP	R	2001	\$5,400,000																						
SP	U	2002	\$2,265,000																						
Total			\$7,665,000																						
CLARK	1996 07 - 910.00 Parent No.: 1996 99 - 134.00	KY-627	.300	CONSTRUCT LEFT TURN LANE ON KY-627 (MAPLE ST.) AT THE INTERSECTION OF KY-89 (WASHINGTON STREET). Milepoints: From: 7.861 To: 8.181 Scope: SAFETY(P)	<table border="1"> <thead> <tr> <th>FUNDING PHASE</th> <th>GA YEAR</th> <th>KYTC YEAR</th> <th>AMOUNT</th> </tr> </thead> <tbody> <tr> <td>HES</td> <td>C</td> <td>2000</td> <td>\$135,000</td> </tr> <tr> <td align="right" colspan="3">Total</td> <td>\$135,000</td> </tr> </tbody> </table>	FUNDING PHASE	GA YEAR	KYTC YEAR	AMOUNT	HES	C	2000	\$135,000	Total			\$135,000								
FUNDING PHASE	GA YEAR	KYTC YEAR	AMOUNT																						
HES	C	2000	\$135,000																						
Total			\$135,000																						
CLARK	1996 07 - 1080.00 Parent No.: 1996 07 - 1080.00	CR-1210	.100	ELKIN STATION ROAD BR & APPRS AT TWOMILE CREEK 1.4 E OF KY- 1924 -'II' Milepoints: From: To: Scope: BRIDGE REPLACEMENT(P)	<table border="1"> <thead> <tr> <th>FUNDING PHASE</th> <th>GA YEAR</th> <th>KYTC YEAR</th> <th>AMOUNT</th> </tr> </thead> <tbody> <tr> <td>BRZ</td> <td>C</td> <td>2000</td> <td>\$350,000</td> </tr> <tr> <td align="right" colspan="3">Total</td> <td>\$350,000</td> </tr> </tbody> </table>	FUNDING PHASE	GA YEAR	KYTC YEAR	AMOUNT	BRZ	C	2000	\$350,000	Total			\$350,000								
FUNDING PHASE	GA YEAR	KYTC YEAR	AMOUNT																						
BRZ	C	2000	\$350,000																						
Total			\$350,000																						
CLARK	2000 07 - 1090.00 Parent No.: 2000 07 - 1090.00	KY-974	.100	REPLACE BRIDGE & APPROACHES AT UPPER HOWARD CREEK 0.2MI N BLOOMINGDALE (B88) Milepoints: From: 9.989 To: 10.089 Scope: BRIDGE REPLACEMENT(P)	<table border="1"> <thead> <tr> <th>FUNDING PHASE</th> <th>GA YEAR</th> <th>KYTC YEAR</th> <th>AMOUNT</th> </tr> </thead> <tbody> <tr> <td>BRX</td> <td>C</td> <td>2002</td> <td>\$205,000</td> </tr> <tr> <td align="right" colspan="3">Total</td> <td>\$205,000</td> </tr> </tbody> </table>	FUNDING PHASE	GA YEAR	KYTC YEAR	AMOUNT	BRX	C	2002	\$205,000	Total			\$205,000								
FUNDING PHASE	GA YEAR	KYTC YEAR	AMOUNT																						
BRX	C	2002	\$205,000																						
Total			\$205,000																						
CLARK	2000 07 - 1091.00 Parent No.: 2000 07 - 1091.00	-	.100	REPLACE BRIDGE & APPROACHES AT HOWARD CREEK 1MI N KY-1923 (C31) Milepoints: From: To: Scope: BRIDGE REPLACEMENT(P)	<table border="1"> <thead> <tr> <th>FUNDING PHASE</th> <th>GA YEAR</th> <th>KYTC YEAR</th> <th>AMOUNT</th> </tr> </thead> <tbody> <tr> <td>BRZ</td> <td>D</td> <td>2001</td> <td>\$50,000</td> </tr> <tr> <td>BRZ</td> <td>R</td> <td>2002</td> <td>\$50,000</td> </tr> <tr> <td>BRZ</td> <td>U</td> <td>2002</td> <td>\$30,000</td> </tr> <tr> <td align="right" colspan="3">Total</td> <td>\$130,000</td> </tr> </tbody> </table>	FUNDING PHASE	GA YEAR	KYTC YEAR	AMOUNT	BRZ	D	2001	\$50,000	BRZ	R	2002	\$50,000	BRZ	U	2002	\$30,000	Total			\$130,000
FUNDING PHASE	GA YEAR	KYTC YEAR	AMOUNT																						
BRZ	D	2001	\$50,000																						
BRZ	R	2002	\$50,000																						
BRZ	U	2002	\$30,000																						
Total			\$130,000																						
CLARK	2000 07 - 1092.00 Parent No.: 2000 07 - 1092.00	KY-89	.100	REPLACE BRIDGE OVER DRY FORK OF UPPER HOWARD CREEK ON KY89 AT RUCKERVILLE Milepoints: From: 9.144 To: 9.244 Scope: BRIDGE REPLACEMENT(P)	<table border="1"> <thead> <tr> <th>FUNDING PHASE</th> <th>GA YEAR</th> <th>KYTC YEAR</th> <th>AMOUNT</th> </tr> </thead> <tbody> <tr> <td>BRO</td> <td>D</td> <td>2001</td> <td>\$200,000</td> </tr> <tr> <td align="right" colspan="3">Total</td> <td>\$200,000</td> </tr> </tbody> </table>	FUNDING PHASE	GA YEAR	KYTC YEAR	AMOUNT	BRO	D	2001	\$200,000	Total			\$200,000								
FUNDING PHASE	GA YEAR	KYTC YEAR	AMOUNT																						
BRO	D	2001	\$200,000																						
Total			\$200,000																						
CLARK	2000 07 - 1103.00 Parent No.: 2000 07 - 1103.00	US-60	.100	REPLACE BRIDGE & APPROACHES AT GOOSE CREEK 1.3MI E I-64 INTERCHANGE (B07). Milepoints: From: 15.55 To: 15.65 Scope: BRIDGE REPLACEMENT(P)	<table border="1"> <thead> <tr> <th>FUNDING PHASE</th> <th>GA YEAR</th> <th>KYTC YEAR</th> <th>AMOUNT</th> </tr> </thead> <tbody> <tr> <td>BRO</td> <td>D</td> <td>2001</td> <td>\$50,000</td> </tr> <tr> <td align="right" colspan="3">Total</td> <td>\$50,000</td> </tr> </tbody> </table>	FUNDING PHASE	GA YEAR	KYTC YEAR	AMOUNT	BRO	D	2001	\$50,000	Total			\$50,000								
FUNDING PHASE	GA YEAR	KYTC YEAR	AMOUNT																						
BRO	D	2001	\$50,000																						
Total			\$50,000																						

KENTUCKY TRANSPORTATION CABINET
 SIX YEAR HIGHWAY PLAN
 FY- 2000 THRU FY- 2002

COUNTY	ITEM NO. & PARENT NO.		ROUTE	LENGTH	DESCRIPTION	FUND-SCHEDULING INFORMATION			
						FUNDING PHASE	GA YEAR	KYTC YEAR	AMOUNT
CLARK	1998	07 - 2002.00	I-64	7.500	I-64 FROM MP 94.23, KY 1958 TO MP 101.74, US 60	IM	C	2001	\$3,100,000
	2000	99 - 301.00				Total		\$3,100,000	
					Milepoints: From: 94.233 To: 101.735				
					Scope: PAVEMENT REHAB-INT(P)				

KENTUCKY TRANSPORTATION CABINET
SIX YEAR HIGHWAY PLAN

FY- 2000 THRU FY- 2002

COUNTY	ITEM NO. & PARENT NO.	ROUTE	LENGTH	DESCRIPTION	FUND-SCHEDULING INFORMATION																				
CLAY	1996 11 - 273.01 Parent No.: 1996 11 - 273.01	US-421	3.600	WEST BYPASS OF MANCHESTER (GRADE, DRAIN & INCIDENTAL SURFACING) Milepoints: From: To: Scope: BYPASS(O)	<table border="1"> <thead> <tr> <th>FUNDING PHASE</th> <th>GA YEAR</th> <th>KYTC YEAR</th> <th>AMOUNT</th> </tr> </thead> <tbody> <tr> <td>SP</td> <td>R</td> <td>2002</td> <td>\$5,600,000</td> </tr> <tr> <td colspan="3">Total</td> <td>\$5,600,000</td> </tr> </tbody> </table>	FUNDING PHASE	GA YEAR	KYTC YEAR	AMOUNT	SP	R	2002	\$5,600,000	Total			\$5,600,000								
FUNDING PHASE	GA YEAR	KYTC YEAR	AMOUNT																						
SP	R	2002	\$5,600,000																						
Total			\$5,600,000																						
CLAY	1996 11 - 1035.00 Parent No.: 1996 11 - 1035.00	US-421	.100	MANCHESTER-MCKEE BR & APPRS AT SEXTON CREEK .10 S OF KY-1350 Milepoints: From: 28.355 To: 28.455 Scope: BRIDGE REPLACEMENT(P)	<table border="1"> <thead> <tr> <th>FUNDING PHASE</th> <th>GA YEAR</th> <th>KYTC YEAR</th> <th>AMOUNT</th> </tr> </thead> <tbody> <tr> <td>BRO</td> <td>C</td> <td>2001</td> <td>\$1,160,000</td> </tr> <tr> <td colspan="3">Total</td> <td>\$1,160,000</td> </tr> </tbody> </table>	FUNDING PHASE	GA YEAR	KYTC YEAR	AMOUNT	BRO	C	2001	\$1,160,000	Total			\$1,160,000								
FUNDING PHASE	GA YEAR	KYTC YEAR	AMOUNT																						
BRO	C	2001	\$1,160,000																						
Total			\$1,160,000																						
CLAY	1998 11 - 2005.00 Parent No.: 1996 99 - 278.00	DB-9006	7.900	DANIEL BOONE PARKWAY FROM MP 20.47, KY-80 TO MP 28.4 (FD06) Milepoints: From: 20.47 To: 28.4 Scope: PAVEMENT REHAB-PRK(P)	<table border="1"> <thead> <tr> <th>FUNDING PHASE</th> <th>GA YEAR</th> <th>KYTC YEAR</th> <th>AMOUNT</th> </tr> </thead> <tbody> <tr> <td>SP</td> <td>D</td> <td>2002</td> <td>\$160,000</td> </tr> <tr> <td colspan="3">Total</td> <td>\$160,000</td> </tr> </tbody> </table>	FUNDING PHASE	GA YEAR	KYTC YEAR	AMOUNT	SP	D	2002	\$160,000	Total			\$160,000								
FUNDING PHASE	GA YEAR	KYTC YEAR	AMOUNT																						
SP	D	2002	\$160,000																						
Total			\$160,000																						
CLAY	1998 11 - 2006.00 Parent No.: 1996 99 - 278.00	DB-9006	4.100	DANIEL BOONE PARKWAY FROM MP 31.0 TO MP 35.08, BEGIN AC PAVEMENT (FD06) Milepoints: From: 31 To: 35.08 Scope: PAVEMENT REHAB-PRK(P)	<table border="1"> <thead> <tr> <th>FUNDING PHASE</th> <th>GA YEAR</th> <th>KYTC YEAR</th> <th>AMOUNT</th> </tr> </thead> <tbody> <tr> <td>SP</td> <td>D</td> <td>2002</td> <td>\$80,000</td> </tr> <tr> <td colspan="3">Total</td> <td>\$80,000</td> </tr> </tbody> </table>	FUNDING PHASE	GA YEAR	KYTC YEAR	AMOUNT	SP	D	2002	\$80,000	Total			\$80,000								
FUNDING PHASE	GA YEAR	KYTC YEAR	AMOUNT																						
SP	D	2002	\$80,000																						
Total			\$80,000																						
CLAY	1998 11 - 4087.00 Parent No.: 1998 11 - 4087.00	CR-1118	.100	REPLACE SUGAR CREEK BRIDGE AT RED BIRD RIVER 0.2 MILE EAST OF KY-66 (THIS PROJECT FUNDED FROM FD04). Milepoints: From: To: Scope: BRIDGE REPLACEMENT(P)	<table border="1"> <thead> <tr> <th>FUNDING PHASE</th> <th>GA YEAR</th> <th>KYTC YEAR</th> <th>AMOUNT</th> </tr> </thead> <tbody> <tr> <td>SP</td> <td>C</td> <td>2001</td> <td>\$800,000</td> </tr> <tr> <td colspan="3">Total</td> <td>\$800,000</td> </tr> </tbody> </table>	FUNDING PHASE	GA YEAR	KYTC YEAR	AMOUNT	SP	C	2001	\$800,000	Total			\$800,000								
FUNDING PHASE	GA YEAR	KYTC YEAR	AMOUNT																						
SP	C	2001	\$800,000																						
Total			\$800,000																						
CLAY	1998 11 - 5000.00 Parent No.: 1998 11 - 5000.00	KY-11	.300	CORRECT ROCKFALL HAZARD @ MP 13.9 TO 14.2 Milepoints: From: 13.9 To: 14.2 Scope: ROCKFALL MITIGTN(P)	<table border="1"> <thead> <tr> <th>FUNDING PHASE</th> <th>GA YEAR</th> <th>KYTC YEAR</th> <th>AMOUNT</th> </tr> </thead> <tbody> <tr> <td>SP</td> <td>D</td> <td>2001</td> <td>\$150,000</td> </tr> <tr> <td>SP</td> <td>R</td> <td>2002</td> <td>\$150,000</td> </tr> <tr> <td>SP</td> <td>U</td> <td>2002</td> <td>\$20,000</td> </tr> <tr> <td colspan="3">Total</td> <td>\$320,000</td> </tr> </tbody> </table>	FUNDING PHASE	GA YEAR	KYTC YEAR	AMOUNT	SP	D	2001	\$150,000	SP	R	2002	\$150,000	SP	U	2002	\$20,000	Total			\$320,000
FUNDING PHASE	GA YEAR	KYTC YEAR	AMOUNT																						
SP	D	2001	\$150,000																						
SP	R	2002	\$150,000																						
SP	U	2002	\$20,000																						
Total			\$320,000																						
CLAY	1998 11 - 5005.00 Parent No.: 1998 11 - 5005.00	KY-66	.600	CORRECT ROCKFALL HAZARD @ MP 23.5 TO 24.1 Milepoints: From: 23.5 To: 24.1 Scope: ROCKFALL MITIGTN(P)	<table border="1"> <thead> <tr> <th>FUNDING PHASE</th> <th>GA YEAR</th> <th>KYTC YEAR</th> <th>AMOUNT</th> </tr> </thead> <tbody> <tr> <td>SP</td> <td>D</td> <td>2001</td> <td>\$180,000</td> </tr> <tr> <td colspan="3">Total</td> <td>\$180,000</td> </tr> </tbody> </table>	FUNDING PHASE	GA YEAR	KYTC YEAR	AMOUNT	SP	D	2001	\$180,000	Total			\$180,000								
FUNDING PHASE	GA YEAR	KYTC YEAR	AMOUNT																						
SP	D	2001	\$180,000																						
Total			\$180,000																						
CLAY	2000 11 - 8002.00 Parent No.: 2000 11 - 8002.00	-	-	SCOPING STUDY FOR PROPOSED ACCESS FROM THE DANIEL BOONE PARKWAY TO THE NEW CLAY COUNTY INDUSTRIAL PARK (INCLUDES NEW INTERCHANGE AT DANIEL BOONE PARKWAY) (00CCN) Milepoints: From: To: Scope: SCOPING STUDY DP (O)	<table border="1"> <thead> <tr> <th>FUNDING PHASE</th> <th>GA YEAR</th> <th>KYTC YEAR</th> <th>AMOUNT</th> </tr> </thead> <tbody> <tr> <td>SP</td> <td>P</td> <td>2001</td> <td>\$250,000</td> </tr> <tr> <td colspan="3">Total</td> <td>\$250,000</td> </tr> </tbody> </table>	FUNDING PHASE	GA YEAR	KYTC YEAR	AMOUNT	SP	P	2001	\$250,000	Total			\$250,000								
FUNDING PHASE	GA YEAR	KYTC YEAR	AMOUNT																						
SP	P	2001	\$250,000																						
Total			\$250,000																						

**KENTUCKY TRANSPORTATION CABINET
SIX YEAR HIGHWAY PLAN
FY- 2000 THRU FY- 2002**

COUNTY	ITEM NO. & PARENT NO.	ROUTE	LENGTH	DESCRIPTION	FUND-SCHEDULING INFORMATION																							
CLINTON RUSSELL	2000 08 - 115.00 Parent No.: 2000 08 - 115.00	US-127	18.000	RELOCATE US-127 FROM KY-90 NORTH ACROSS LAKE CUMBERLAND TO SOUTH OF KY-55 NEAR FREEDOM. (00CCR) Milepoints: From: 11.017 To: 20.967 Milepoints: From: 0 To: 7.1 Scope: PE & ENVIRONMENTAL(O)	<table border="1"> <thead> <tr> <th>FUNDING PHASE</th> <th>GA YEAR</th> <th>KYTC YEAR</th> <th>AMOUNT</th> </tr> </thead> <tbody> <tr> <td>SP</td> <td>D</td> <td>2001</td> <td>\$2,500,000</td> </tr> <tr> <td colspan="3" style="text-align: right;">Total</td> <td>\$2,500,000</td> </tr> </tbody> </table>	FUNDING PHASE	GA YEAR	KYTC YEAR	AMOUNT	SP	D	2001	\$2,500,000	Total			\$2,500,000											
FUNDING PHASE	GA YEAR	KYTC YEAR	AMOUNT																									
SP	D	2001	\$2,500,000																									
Total			\$2,500,000																									
CLINTON	1998 08 - 165.00 Parent No.: 1998 08 - 165.00	US-127	3.530	RECONSTRUCT US127 FROM THE ALBANY BYPASS NORTH TO KY90 (98CCR) (SEE 8-260.01 FOR PE & ENV) Milepoints: From: 6.9 To: 10.43 Scope: RECONSTRUCTION(O)	<table border="1"> <thead> <tr> <th>FUNDING PHASE</th> <th>GA YEAR</th> <th>KYTC YEAR</th> <th>AMOUNT</th> </tr> </thead> <tbody> <tr> <td>SP</td> <td>R</td> <td>2001</td> <td>2002</td> <td>\$3,500,000</td> </tr> <tr> <td>SP</td> <td>U</td> <td>2001</td> <td>2002</td> <td>\$2,500,000</td> </tr> <tr> <td>SP</td> <td>C</td> <td>2002</td> <td>2004</td> <td>\$7,000,000</td> </tr> <tr> <td colspan="3" style="text-align: right;">Total</td> <td>\$13,000,000</td> </tr> </tbody> </table>	FUNDING PHASE	GA YEAR	KYTC YEAR	AMOUNT	SP	R	2001	2002	\$3,500,000	SP	U	2001	2002	\$2,500,000	SP	C	2002	2004	\$7,000,000	Total			\$13,000,000
FUNDING PHASE	GA YEAR	KYTC YEAR	AMOUNT																									
SP	R	2001	2002	\$3,500,000																								
SP	U	2001	2002	\$2,500,000																								
SP	C	2002	2004	\$7,000,000																								
Total			\$13,000,000																									
CLINTON	1996 08 - 260.02 Parent No.: 1996 08 - 260.02	US-127	3.300	US-127 ALBANY BYPASS KY-696 TO CLINTON COUNTY HIGH SCHOOL (98KYD) (PHASE I DESIGN UNDER 8- 260.01) Milepoints: From: To: Scope: BYPASS(O)	<table border="1"> <thead> <tr> <th>FUNDING PHASE</th> <th>GA YEAR</th> <th>KYTC YEAR</th> <th>AMOUNT</th> </tr> </thead> <tbody> <tr> <td>HPP</td> <td>R</td> <td>2001</td> <td>2002</td> <td>\$2,325,000</td> </tr> <tr> <td>HPP</td> <td>U</td> <td>2001</td> <td>2002</td> <td>\$750,000</td> </tr> <tr> <td colspan="3" style="text-align: right;">Total</td> <td>\$3,075,000</td> </tr> </tbody> </table>	FUNDING PHASE	GA YEAR	KYTC YEAR	AMOUNT	HPP	R	2001	2002	\$2,325,000	HPP	U	2001	2002	\$750,000	Total			\$3,075,000					
FUNDING PHASE	GA YEAR	KYTC YEAR	AMOUNT																									
HPP	R	2001	2002	\$2,325,000																								
HPP	U	2001	2002	\$750,000																								
Total			\$3,075,000																									
CLINTON	1996 08 - 260.10 Parent No.: 1996 08 - 260.10	US-127	4.100	RECONSTRUCT US-127 FROM THE TENN STATE LINE TO KY-696 (INITIAL CO (98KYD) (PE & ENV. UNDER 8- 260.00) Milepoints: From: 0 To: 4.117 Scope: RELOCATION(O)	<table border="1"> <thead> <tr> <th>FUNDING PHASE</th> <th>GA YEAR</th> <th>KYTC YEAR</th> <th>AMOUNT</th> </tr> </thead> <tbody> <tr> <td>HPP</td> <td>R</td> <td>2001</td> <td>2002</td> <td>\$2,500,000</td> </tr> <tr> <td>STP</td> <td>U</td> <td>2002</td> <td></td> <td>\$3,000,000</td> </tr> <tr> <td colspan="3" style="text-align: right;">Total</td> <td>\$5,500,000</td> </tr> </tbody> </table>	FUNDING PHASE	GA YEAR	KYTC YEAR	AMOUNT	HPP	R	2001	2002	\$2,500,000	STP	U	2002		\$3,000,000	Total			\$5,500,000					
FUNDING PHASE	GA YEAR	KYTC YEAR	AMOUNT																									
HPP	R	2001	2002	\$2,500,000																								
STP	U	2002		\$3,000,000																								
Total			\$5,500,000																									
CLINTON	2000 08 - 905.00 Parent No.: 1996 99 - 206.01	KY-90	.100	EXTEND TRUCK CLIMBING LANE AT INTERSECTION OF KY 90 AND KY 2063. Milepoints: From: 7.5 To: 7.6 Scope: SAFETY-HAZARD ELIM(P)	<table border="1"> <thead> <tr> <th>FUNDING PHASE</th> <th>GA YEAR</th> <th>KYTC YEAR</th> <th>AMOUNT</th> </tr> </thead> <tbody> <tr> <td>HES</td> <td>C</td> <td>2000</td> <td></td> <td>\$60,000</td> </tr> <tr> <td colspan="3" style="text-align: right;">Total</td> <td>\$60,000</td> </tr> </tbody> </table>	FUNDING PHASE	GA YEAR	KYTC YEAR	AMOUNT	HES	C	2000		\$60,000	Total			\$60,000										
FUNDING PHASE	GA YEAR	KYTC YEAR	AMOUNT																									
HES	C	2000		\$60,000																								
Total			\$60,000																									
CLINTON	1996 08 - 1015.00 Parent No.: 1996 08 - 1015.00	KY-1076	.100	SAVAGE-CEDAR KNOB BR & APPRS AT KOGER CREEK .60 S OF KY-696 (98KYD) Milepoints: From: 3.002 To: 3.102 Scope: BRIDGE REPLACEMENT(P)	<table border="1"> <thead> <tr> <th>FUNDING PHASE</th> <th>GA YEAR</th> <th>KYTC YEAR</th> <th>AMOUNT</th> </tr> </thead> <tbody> <tr> <td>HPP</td> <td>R</td> <td>2001</td> <td></td> <td>\$250,000</td> </tr> <tr> <td>HPP</td> <td>U</td> <td>2001</td> <td></td> <td>\$150,000</td> </tr> <tr> <td>BRX</td> <td>C</td> <td>2002</td> <td></td> <td>\$700,000</td> </tr> <tr> <td colspan="3" style="text-align: right;">Total</td> <td>\$1,100,000</td> </tr> </tbody> </table>	FUNDING PHASE	GA YEAR	KYTC YEAR	AMOUNT	HPP	R	2001		\$250,000	HPP	U	2001		\$150,000	BRX	C	2002		\$700,000	Total			\$1,100,000
FUNDING PHASE	GA YEAR	KYTC YEAR	AMOUNT																									
HPP	R	2001		\$250,000																								
HPP	U	2001		\$150,000																								
BRX	C	2002		\$700,000																								
Total			\$1,100,000																									

KENTUCKY TRANSPORTATION CABINET
SIX YEAR HIGHWAY PLAN
FY- 2000 THRU FY- 2002

COUNTY	ITEM NO. & PARENT NO.	ROUTE	LENGTH	DESCRIPTION	FUND-SCHEDULING INFORMATION				
CRITTENDEN	2000 01 - 187.10	US-641	3.800	MARION TO I-24; CONSTRUCT NEW ROUTE FROM US-641 SOUTH OF MARION TO US-60 EAST OF MARION.(PRIORITY SECTION 1)	FUNDING PHASE GA YEAR KYTC YEAR AMOUNT				
	SP				D	2001		\$1,000,000	
	1998 01 - 187.00			Milepoints: From: To: Scope: RELOCATION(O)	Total \$1,000,000				
CRITTENDEN	1996 01 - 267.01	US-60	3.700	PADUCAH-HENDERSON; RELOCATE FR KY-365 TO 0.4 SW OF BLACKFORD CHURCH RD. (00CCR)	FUNDING PHASE GA YEAR KYTC YEAR AMOUNT				
	SP				R	2001	2002	\$800,000	
	1996 01 - 267.01			Milepoints: From: 17.254 To: 20.981 Scope: RELOCATION(O)	SP	U	2002	2003	\$1,520,000
					Total \$2,320,000				
CRITTENDEN	1998 01 - 325.00	KY-91	.100	OPERATION OF CAVE-IN-ROCK FERRY AT OHIO RIVER	FUNDING PHASE GA YEAR KYTC YEAR AMOUNT				
	SP				C	2001		\$262,000	
	1998 01 - 325.00			Milepoints: From: 11.162 To: 11.262 Scope: FERRY OPERATION(P)	Total \$262,000				
CRITTENDEN	1998 01 - 326.00	KY-91	.100	OPERATION OF CAVE-IN-ROCK FERRY AT OHIO RIVER	FUNDING PHASE GA YEAR KYTC YEAR AMOUNT				
	SP				C	2002		\$262,000	
	1998 01 - 326.00			Milepoints: From: 11.162 To: 11.262 Scope: FERRY OPERATION(P)	Total \$262,000				

KENTUCKY TRANSPORTATION CABINET
SIX YEAR HIGHWAY PLAN

FY- 2000 THRU FY- 2002

COUNTY	ITEM NO. & PARENT NO.	ROUTE	LENGTH	DESCRIPTION	FUND-SCHEDULING INFORMATION												
CUMBERLAND	1996 08 - 158.04 Parent No.: 1996 08 - 158.04	KY-61	8.136	BURKESVILLE-COLUMBIA RD; BURKESVILLE TO JONES CHAPEL (98CCR) Milepoints: From: 14.3 To: 22.436 Scope: RELOCATION(O)	<table border="1"> <thead> <tr> <th>FUNDING PHASE</th> <th>GA YEAR</th> <th>KYTC YEAR</th> <th>AMOUNT</th> </tr> </thead> <tbody> <tr> <td>SP</td> <td>R</td> <td>2002 2003</td> <td>\$8,000,000</td> </tr> <tr> <td colspan="3">Total</td> <td>\$8,000,000</td> </tr> </tbody> </table>	FUNDING PHASE	GA YEAR	KYTC YEAR	AMOUNT	SP	R	2002 2003	\$8,000,000	Total			\$8,000,000
FUNDING PHASE	GA YEAR	KYTC YEAR	AMOUNT														
SP	R	2002 2003	\$8,000,000														
Total			\$8,000,000														
CUMBERLAND	2000 08 - 1030.00 Parent No.: 2000 08 - 1030.00	KY-3115	.100	REPLACE BRIDGE & APPROACHES AT MARROWBONE CREEK 0.25MI SW KY-90 (B50). Milepoints: From: 3.093 To: 3.193 Scope: BRIDGE REPLACEMENT(P)	<table border="1"> <thead> <tr> <th>FUNDING PHASE</th> <th>GA YEAR</th> <th>KYTC YEAR</th> <th>AMOUNT</th> </tr> </thead> <tbody> <tr> <td>BRX</td> <td>D</td> <td>2001</td> <td>\$150,000</td> </tr> <tr> <td colspan="3">Total</td> <td>\$150,000</td> </tr> </tbody> </table>	FUNDING PHASE	GA YEAR	KYTC YEAR	AMOUNT	BRX	D	2001	\$150,000	Total			\$150,000
FUNDING PHASE	GA YEAR	KYTC YEAR	AMOUNT														
BRX	D	2001	\$150,000														
Total			\$150,000														
CUMBERLAND	2000 08 - 1031.00 Parent No.: 2000 08 - 1031.00	KY-100	.100	REPLACE BRIDGE & APPROACHES AT MARROWBONE CREEK 0.3MI SW KY-90 (B23). Milepoints: From: 7.772 To: 7.872 Scope: BRIDGE REPLACEMENT(P)	<table border="1"> <thead> <tr> <th>FUNDING PHASE</th> <th>GA YEAR</th> <th>KYTC YEAR</th> <th>AMOUNT</th> </tr> </thead> <tbody> <tr> <td>BRO</td> <td>D</td> <td>2001</td> <td>\$150,000</td> </tr> <tr> <td colspan="3">Total</td> <td>\$150,000</td> </tr> </tbody> </table>	FUNDING PHASE	GA YEAR	KYTC YEAR	AMOUNT	BRO	D	2001	\$150,000	Total			\$150,000
FUNDING PHASE	GA YEAR	KYTC YEAR	AMOUNT														
BRO	D	2001	\$150,000														
Total			\$150,000														

KENTUCKY TRANSPORTATION CABINET
 SIX YEAR HIGHWAY PLAN
 FY- 2000 THRU FY- 2002

COUNTY	ITEM NO. & PARENT NO.	ROUTE	LENGTH	DESCRIPTION	FUND-SCHEDULING INFORMATION																								
DAVISS	1996 02 - 116.05 Parent No.: 1996 02 - 116.00	US-231	2.500	OWENSBORO-MACEO; SURFACE KY APPROACHES NE OF OWENSBORO FR US-60 SW OF MACEO NW TO BEGINNING OF NEW OHIO BRIDGE Milepoints: From: To: Scope: NEW ROUTE(O)	<table border="1"> <thead> <tr> <th>FUNDING PHASE</th> <th>GA YEAR</th> <th>KYTC YEAR</th> <th>AMOUNT</th> </tr> </thead> <tbody> <tr> <td>NH</td> <td>C</td> <td>2000</td> <td>2001</td> <td>\$5,400,000</td> </tr> <tr> <td colspan="4" style="text-align: right;">Total</td> <td>\$5,400,000</td> </tr> </tbody> </table>	FUNDING PHASE	GA YEAR	KYTC YEAR	AMOUNT	NH	C	2000	2001	\$5,400,000	Total				\$5,400,000										
FUNDING PHASE	GA YEAR	KYTC YEAR	AMOUNT																										
NH	C	2000	2001	\$5,400,000																									
Total				\$5,400,000																									
DAVISS	1998 02 - 116.60 Parent No.: 1998 02 - 116.60	US-231	.400	OWENSBORO - I-64; CONSTRUCT INDIANA APPROACH TO THE NATCHER BRIDGE (\$7.6 MILLION OF FED. DEMONSTRATION FUNDS PROVIDED BY KENTUCKY; REMAINDER OF PROJECT COSTS PROVIDED BY INDIANA) Milepoints: From: To: Scope: NEW INTERCHANGE(O)	<table border="1"> <thead> <tr> <th>FUNDING PHASE</th> <th>GA YEAR</th> <th>KYTC YEAR</th> <th>AMOUNT</th> </tr> </thead> <tbody> <tr> <td>KYD</td> <td>C</td> <td>2000</td> <td></td> <td>\$12,000,000</td> </tr> <tr> <td colspan="4" style="text-align: right;">Total</td> <td>\$12,000,000</td> </tr> </tbody> </table>	FUNDING PHASE	GA YEAR	KYTC YEAR	AMOUNT	KYD	C	2000		\$12,000,000	Total				\$12,000,000										
FUNDING PHASE	GA YEAR	KYTC YEAR	AMOUNT																										
KYD	C	2000		\$12,000,000																									
Total				\$12,000,000																									
DAVISS	1998 02 - 124.00 Parent No.: 1998 02 - 124.00	KY-405	1.400	RECONSTRUCT KY-405 FROM KY-144 TO KY-1831 TO IMPROVE ACCESS TO NEW ELEMENTARY SCHOOL (MINOR WIDENING WITH SPOT IMPROVEMENTS) Milepoints: From: 0 To: 1.445 Scope: MINOR WIDENING(O)	<table border="1"> <thead> <tr> <th>FUNDING PHASE</th> <th>GA YEAR</th> <th>KYTC YEAR</th> <th>AMOUNT</th> </tr> </thead> <tbody> <tr> <td>SP</td> <td>R</td> <td>2000</td> <td></td> <td>\$125,000</td> </tr> <tr> <td>SP</td> <td>U</td> <td>2000</td> <td></td> <td>\$200,000</td> </tr> <tr> <td>SP</td> <td>C</td> <td>2000</td> <td></td> <td>\$1,000,000</td> </tr> <tr> <td colspan="4" style="text-align: right;">Total</td> <td>\$1,325,000</td> </tr> </tbody> </table>	FUNDING PHASE	GA YEAR	KYTC YEAR	AMOUNT	SP	R	2000		\$125,000	SP	U	2000		\$200,000	SP	C	2000		\$1,000,000	Total				\$1,325,000
FUNDING PHASE	GA YEAR	KYTC YEAR	AMOUNT																										
SP	R	2000		\$125,000																									
SP	U	2000		\$200,000																									
SP	C	2000		\$1,000,000																									
Total				\$1,325,000																									
DAVISS	1996 02 - 221.00 Parent No.: 1996 02 - 221.00	KY-2121	1.800	WIDEN SOUTHTOWN BLVD. FROM CARTER ROAD (KY-2698) TO US-431 IN OWENSBORO Milepoints: From: 0 To: 1.78 Scope: MAJOR WIDENING(O)	<table border="1"> <thead> <tr> <th>FUNDING PHASE</th> <th>GA YEAR</th> <th>KYTC YEAR</th> <th>AMOUNT</th> </tr> </thead> <tbody> <tr> <td>SP</td> <td>D</td> <td>2002</td> <td></td> <td>\$750,000</td> </tr> <tr> <td colspan="4" style="text-align: right;">Total</td> <td>\$750,000</td> </tr> </tbody> </table>	FUNDING PHASE	GA YEAR	KYTC YEAR	AMOUNT	SP	D	2002		\$750,000	Total				\$750,000										
FUNDING PHASE	GA YEAR	KYTC YEAR	AMOUNT																										
SP	D	2002		\$750,000																									
Total				\$750,000																									
DAVISS	2000 02 - 240.00 Parent No.: 1996 99 - 219.00	US-60		CONSTRUCT DUAL LEFT-TURN LANES ON US-60 AT US-60 BYPASS IN OWENSBORO. Milepoints: From: 14.8 To: 14.9 Scope: CONGESTION MITIGTN(O)	<table border="1"> <thead> <tr> <th>FUNDING PHASE</th> <th>GA YEAR</th> <th>KYTC YEAR</th> <th>AMOUNT</th> </tr> </thead> <tbody> <tr> <td>CM</td> <td>R</td> <td>2000</td> <td></td> <td>\$300,000</td> </tr> <tr> <td>CM</td> <td>U</td> <td>2000</td> <td></td> <td>\$625,000</td> </tr> <tr> <td>CM</td> <td>C</td> <td>2001</td> <td></td> <td>\$500,000</td> </tr> <tr> <td colspan="4" style="text-align: right;">Total</td> <td>\$1,425,000</td> </tr> </tbody> </table>	FUNDING PHASE	GA YEAR	KYTC YEAR	AMOUNT	CM	R	2000		\$300,000	CM	U	2000		\$625,000	CM	C	2001		\$500,000	Total				\$1,425,000
FUNDING PHASE	GA YEAR	KYTC YEAR	AMOUNT																										
CM	R	2000		\$300,000																									
CM	U	2000		\$625,000																									
CM	C	2001		\$500,000																									
Total				\$1,425,000																									
DAVISS	2000 02 - 287.01 Parent No.: 1998 02 - 287.00	US-60	3.500	RELOCATE US-60 BYPASS EAST OF OWENSBORO (EAST COUNTY CORRIDOR). (98KYD) Milepoints: From: To: Scope: RELOCATION(O)	<table border="1"> <thead> <tr> <th>FUNDING PHASE</th> <th>GA YEAR</th> <th>KYTC YEAR</th> <th>AMOUNT</th> </tr> </thead> <tbody> <tr> <td>HPP</td> <td>D</td> <td>2000</td> <td>2002</td> <td>\$500,000</td> </tr> <tr> <td>HPP</td> <td>R</td> <td>2001</td> <td>2003</td> <td>\$6,000,000</td> </tr> <tr> <td>HPP</td> <td>U</td> <td>2002</td> <td>2004</td> <td>\$4,500,000</td> </tr> <tr> <td colspan="4" style="text-align: right;">Total</td> <td>\$11,000,000</td> </tr> </tbody> </table>	FUNDING PHASE	GA YEAR	KYTC YEAR	AMOUNT	HPP	D	2000	2002	\$500,000	HPP	R	2001	2003	\$6,000,000	HPP	U	2002	2004	\$4,500,000	Total				\$11,000,000
FUNDING PHASE	GA YEAR	KYTC YEAR	AMOUNT																										
HPP	D	2000	2002	\$500,000																									
HPP	R	2001	2003	\$6,000,000																									
HPP	U	2002	2004	\$4,500,000																									
Total				\$11,000,000																									
DAVISS	2000 02 - 1053.00 Parent No.: 2000 02 - 1053.00	KY-334	.100	REPLACE BRIDGE & APPROACHES AT BLACKFORD CREEK 0.3MI NE US-60 (B02). Milepoints: From: .351 To: .451 Scope: BRIDGE REPLACEMENT(P)	<table border="1"> <thead> <tr> <th>FUNDING PHASE</th> <th>GA YEAR</th> <th>KYTC YEAR</th> <th>AMOUNT</th> </tr> </thead> <tbody> <tr> <td>BRO</td> <td>D</td> <td>2001</td> <td></td> <td>\$125,000</td> </tr> <tr> <td>BRO</td> <td>R</td> <td>2002</td> <td></td> <td>\$40,000</td> </tr> <tr> <td>BRO</td> <td>U</td> <td>2002</td> <td></td> <td>\$25,000</td> </tr> <tr> <td colspan="4" style="text-align: right;">Total</td> <td>\$190,000</td> </tr> </tbody> </table>	FUNDING PHASE	GA YEAR	KYTC YEAR	AMOUNT	BRO	D	2001		\$125,000	BRO	R	2002		\$40,000	BRO	U	2002		\$25,000	Total				\$190,000
FUNDING PHASE	GA YEAR	KYTC YEAR	AMOUNT																										
BRO	D	2001		\$125,000																									
BRO	R	2002		\$40,000																									
BRO	U	2002		\$25,000																									
Total				\$190,000																									
DAVISS	1998 02 - 2001.00 Parent No.: 1996 99 - 39.00	US-60B	2.900	US-60B FROM MP 7.319, W. NATCHER PKWY TO MP 10.212, US-60. Milepoints: From: 7.319 To: 10.212 Scope: PAVEMENT REHAB-PRI(P)	<table border="1"> <thead> <tr> <th>FUNDING PHASE</th> <th>GA YEAR</th> <th>KYTC YEAR</th> <th>AMOUNT</th> </tr> </thead> <tbody> <tr> <td>SP</td> <td>C</td> <td>2000</td> <td></td> <td>\$5,115,000</td> </tr> <tr> <td colspan="4" style="text-align: right;">Total</td> <td>\$5,115,000</td> </tr> </tbody> </table>	FUNDING PHASE	GA YEAR	KYTC YEAR	AMOUNT	SP	C	2000		\$5,115,000	Total				\$5,115,000										
FUNDING PHASE	GA YEAR	KYTC YEAR	AMOUNT																										
SP	C	2000		\$5,115,000																									
Total				\$5,115,000																									
DAVISS	1998 02 - 2012.00 Parent No.: 1998 02 - 2012.00	US-60B	7.300	US-60B FROM MP 0.000, US-60 OVERPASS TO MP 7.319, NATCHER PKWY UNDERPASS. Milepoints: From: 0 To: 7.319 Scope: PAVEMENT REHAB-PRI(P)	<table border="1"> <thead> <tr> <th>FUNDING PHASE</th> <th>GA YEAR</th> <th>KYTC YEAR</th> <th>AMOUNT</th> </tr> </thead> <tbody> <tr> <td>SP</td> <td>C</td> <td>2001</td> <td></td> <td>\$3,960,000</td> </tr> <tr> <td colspan="4" style="text-align: right;">Total</td> <td>\$3,960,000</td> </tr> </tbody> </table>	FUNDING PHASE	GA YEAR	KYTC YEAR	AMOUNT	SP	C	2001		\$3,960,000	Total				\$3,960,000										
FUNDING PHASE	GA YEAR	KYTC YEAR	AMOUNT																										
SP	C	2001		\$3,960,000																									
Total				\$3,960,000																									

KENTUCKY TRANSPORTATION CABINET
SIX YEAR HIGHWAY PLAN
FY- 2000 THRU FY- 2002

COUNTY	ITEM NO. & PARENT NO.	ROUTE	LENGTH	DESCRIPTION	FUND-SCHEDULING INFORMATION																					
EDMONSON BARREN	2000 03 - 12.00 Parent No.: 2000 03 - 12.00	I-65	4.000	TENN. STATE LINE- ELIZABETHTOWN; WIDEN TO 6- LANES FROM KY 1339 TO 0.6MI N OF THE KY 255 I-CHNG (B48) (NH SHARE) Milepoints: From: 43.979 To: 45.935 Milepoints: From: 45.935 To: 48 Scope: MAJOR WIDENING(O)	<table border="1"> <thead> <tr> <th>FUNDING PHASE</th> <th>GA YEAR</th> <th>KYTC YEAR</th> <th>AMOUNT</th> </tr> </thead> <tbody> <tr> <td>NH</td> <td>R</td> <td>2002</td> <td>\$500,000</td> </tr> <tr> <td>NH</td> <td>U</td> <td>2002</td> <td>\$500,000</td> </tr> <tr> <td colspan="3">Total</td> <td>\$1,000,000</td> </tr> </tbody> </table>	FUNDING PHASE	GA YEAR	KYTC YEAR	AMOUNT	NH	R	2002	\$500,000	NH	U	2002	\$500,000	Total			\$1,000,000					
FUNDING PHASE	GA YEAR	KYTC YEAR	AMOUNT																							
NH	R	2002	\$500,000																							
NH	U	2002	\$500,000																							
Total			\$1,000,000																							
EDMONSON EDMONSON	1996 03 - 139.01 Parent No.: 1996 03 - 139.01	KY-101	3.400	RECONSTRUCT KY-101 FROM BROWNSVILLE TO .8 S OF RHODA (KY-101 & KY-259)(SURFACING & CROSSROADS) Milepoints: From: 3.311 To: 4.131 Milepoints: From: 9.242 To: 11.85 Scope: SURFACE(O)	<table border="1"> <thead> <tr> <th>FUNDING PHASE</th> <th>GA YEAR</th> <th>KYTC YEAR</th> <th>AMOUNT</th> </tr> </thead> <tbody> <tr> <td>STP</td> <td>C</td> <td>2000</td> <td>\$5,000,000</td> </tr> <tr> <td colspan="3">Total</td> <td>\$5,000,000</td> </tr> </tbody> </table>	FUNDING PHASE	GA YEAR	KYTC YEAR	AMOUNT	STP	C	2000	\$5,000,000	Total			\$5,000,000									
FUNDING PHASE	GA YEAR	KYTC YEAR	AMOUNT																							
STP	C	2000	\$5,000,000																							
Total			\$5,000,000																							
EDMONSON	1998 03 - 140.00 Parent No.: 1998 03 - 140.00	KY-101	1.500	BROWNSVILLE-BOWLING GREEN; SPOT IMPROVEMENT THROUGH THE KNOBS SOUTH OF CHALYBEATE. Milepoints: From: 0 To: 1.5 Scope: SPOT IMPROVEMENTS(O)	<table border="1"> <thead> <tr> <th>FUNDING PHASE</th> <th>GA YEAR</th> <th>KYTC YEAR</th> <th>AMOUNT</th> </tr> </thead> <tbody> <tr> <td>SP</td> <td>R</td> <td>2002</td> <td>\$1,000,000</td> </tr> <tr> <td>SP</td> <td>U</td> <td>2002</td> <td>\$500,000</td> </tr> <tr> <td colspan="3">Total</td> <td>\$1,500,000</td> </tr> </tbody> </table>	FUNDING PHASE	GA YEAR	KYTC YEAR	AMOUNT	SP	R	2002	\$1,000,000	SP	U	2002	\$500,000	Total			\$1,500,000					
FUNDING PHASE	GA YEAR	KYTC YEAR	AMOUNT																							
SP	R	2002	\$1,000,000																							
SP	U	2002	\$500,000																							
Total			\$1,500,000																							
EDMONSON EDMONSON	1998 03 - 141.00 Parent No.: 1998 03 - 141.00	KY-70	.833	RECONSTRUCT KY70/KY259 FROM SOUTH OF THE KY70 JUNCTION TO BROWNSVILLE Milepoints: From: 11.801 To: 12.388 Milepoints: From: 11.85 To: 12.096 Scope: RECONSTRUCTION(O)	<table border="1"> <thead> <tr> <th>FUNDING PHASE</th> <th>GA YEAR</th> <th>KYTC YEAR</th> <th>AMOUNT</th> </tr> </thead> <tbody> <tr> <td>SP</td> <td>R</td> <td>2001</td> <td>\$750,000</td> </tr> <tr> <td>SP</td> <td>U</td> <td>2001</td> <td>\$1,000,000</td> </tr> <tr> <td>SP</td> <td>C</td> <td>2002</td> <td>2003</td> <td>\$2,500,000</td> </tr> <tr> <td colspan="3">Total</td> <td>\$4,250,000</td> </tr> </tbody> </table>	FUNDING PHASE	GA YEAR	KYTC YEAR	AMOUNT	SP	R	2001	\$750,000	SP	U	2001	\$1,000,000	SP	C	2002	2003	\$2,500,000	Total			\$4,250,000
FUNDING PHASE	GA YEAR	KYTC YEAR	AMOUNT																							
SP	R	2001	\$750,000																							
SP	U	2001	\$1,000,000																							
SP	C	2002	2003	\$2,500,000																						
Total			\$4,250,000																							
EDMONSON	2000 03 - 1057.00 Parent No.: 2000 03 - 1057.00	KY-238	.100	REPLACE BRIDGE & APPROACHES AT WEST FORK BIG REEDY CREEK 1.1MI WEST OF KY-185 (B17). Milepoints: From: 2.333 To: 2.433 Scope: BRIDGE REPLACEMENT(P)	<table border="1"> <thead> <tr> <th>FUNDING PHASE</th> <th>GA YEAR</th> <th>KYTC YEAR</th> <th>AMOUNT</th> </tr> </thead> <tbody> <tr> <td>BRX</td> <td>D</td> <td>2002</td> <td>\$150,000</td> </tr> <tr> <td colspan="3">Total</td> <td>\$150,000</td> </tr> </tbody> </table>	FUNDING PHASE	GA YEAR	KYTC YEAR	AMOUNT	BRX	D	2002	\$150,000	Total			\$150,000									
FUNDING PHASE	GA YEAR	KYTC YEAR	AMOUNT																							
BRX	D	2002	\$150,000																							
Total			\$150,000																							
EDMONSON	1998 03 - 7010.00 Parent No.: 1998 03 - 7010.00	KY-259	.680	RECONSTRUCT KY 259 THROUGH THE KNOBS AREA, BEGINNING 0.4 MILE NORTH OF US-31W. (98CCN) Milepoints: From: 2.483 To: 3.158 Scope: RECONSTRUCTION(O)	<table border="1"> <thead> <tr> <th>FUNDING PHASE</th> <th>GA YEAR</th> <th>KYTC YEAR</th> <th>AMOUNT</th> </tr> </thead> <tbody> <tr> <td>SP</td> <td>D</td> <td>2002</td> <td>\$300,000</td> </tr> <tr> <td colspan="3">Total</td> <td>\$300,000</td> </tr> </tbody> </table>	FUNDING PHASE	GA YEAR	KYTC YEAR	AMOUNT	SP	D	2002	\$300,000	Total			\$300,000									
FUNDING PHASE	GA YEAR	KYTC YEAR	AMOUNT																							
SP	D	2002	\$300,000																							
Total			\$300,000																							
EDMONSON GRAYSON	1998 03 - 7030.00 Parent No.: 1998 03 - 7030.00	KY-259	22.700	SPOT IMPROVEMENTS TO KY 70/259 FROM BROWNSVILLE TO LEITCHFIELD. (98CCN) Milepoints: From: 12.096 To: 22.692 Milepoints: From: 0 To: 12.116 Scope: SPOT IMPROVEMENTS(O)	<table border="1"> <thead> <tr> <th>FUNDING PHASE</th> <th>GA YEAR</th> <th>KYTC YEAR</th> <th>AMOUNT</th> </tr> </thead> <tbody> <tr> <td>SP</td> <td>D</td> <td>2002</td> <td>\$800,000</td> </tr> <tr> <td colspan="3">Total</td> <td>\$800,000</td> </tr> </tbody> </table>	FUNDING PHASE	GA YEAR	KYTC YEAR	AMOUNT	SP	D	2002	\$800,000	Total			\$800,000									
FUNDING PHASE	GA YEAR	KYTC YEAR	AMOUNT																							
SP	D	2002	\$800,000																							
Total			\$800,000																							

KENTUCKY TRANSPORTATION CABINET
SIX YEAR HIGHWAY PLAN
FY- 2000 THRU FY- 2002

COUNTY	ITEM NO. & PARENT NO.	ROUTE	LENGTH	DESCRIPTION	FUND-SCHEDULING INFORMATION																												
ELLIOTT	1998 09 - 126.00	KY-7	2.700	SANDY HOOK - I-64; RECONSTRUCT KY-7 FROM KY-32 AT NEWFOUNDLAND TO NORTH OF KY- 706 Milepoints: From: 11.402 To: 14.108 Scope: RECONSTRUCTION(O)	<table border="1"> <thead> <tr> <th>FUNDING PHASE</th> <th>GA YEAR</th> <th>KYTC YEAR</th> <th colspan="2">AMOUNT</th> </tr> </thead> <tbody> <tr> <td>SP</td> <td>R</td> <td>2001</td> <td colspan="2">\$3,400,000</td> </tr> <tr> <td>SP</td> <td>U</td> <td>2001</td> <td colspan="2">\$850,000</td> </tr> <tr> <td>SP</td> <td>C</td> <td>2002</td> <td colspan="2">\$13,500,000</td> </tr> <tr> <td colspan="3" style="text-align: right;">Total</td> <td colspan="2">\$17,750,000</td> </tr> </tbody> </table>				FUNDING PHASE	GA YEAR	KYTC YEAR	AMOUNT		SP	R	2001	\$3,400,000		SP	U	2001	\$850,000		SP	C	2002	\$13,500,000		Total			\$17,750,000	
	FUNDING PHASE				GA YEAR	KYTC YEAR	AMOUNT																										
SP	R	2001	\$3,400,000																														
SP	U	2001	\$850,000																														
SP	C	2002	\$13,500,000																														
Total			\$17,750,000																														
1998 09 - 126.00	Parent No.:																																
ELLIOTT	1998 09 - 126.50	KY-7	5.200	SANDY HOOK - I-64; RECONSTRUCT KY-7 FROM 0.4 M NORTH OF KY-706 TO THE CARTER COUNTY LINE (98CCR) Milepoints: From: 14.108 To: 19.312 Scope: RECONSTRUCTION(O)	<table border="1"> <thead> <tr> <th>FUNDING PHASE</th> <th>GA YEAR</th> <th colspan="2">KYTC YEAR</th> <th>AMOUNT</th> </tr> </thead> <tbody> <tr> <td>STP</td> <td>R</td> <td>2002</td> <td>2003</td> <td>\$3,500,000</td> </tr> <tr> <td colspan="3" style="text-align: right;">Total</td> <td colspan="2">\$3,500,000</td> </tr> </tbody> </table>				FUNDING PHASE	GA YEAR	KYTC YEAR		AMOUNT	STP	R	2002	2003	\$3,500,000	Total			\$3,500,000											
	FUNDING PHASE				GA YEAR	KYTC YEAR		AMOUNT																									
STP	R	2002	2003	\$3,500,000																													
Total			\$3,500,000																														
1998 09 - 126.50	Parent No.:																																
ELLIOTT	1996 09 - 293.01	KY-7	1.444	SANDY HOOK - I-64; FROM .8 S OF KY-557 TO SANDY HOOK Milepoints: From: 7.173 To: 8.617 Scope: RELOCATION(O)	<table border="1"> <thead> <tr> <th>FUNDING PHASE</th> <th>GA YEAR</th> <th>KYTC YEAR</th> <th colspan="2">AMOUNT</th> </tr> </thead> <tbody> <tr> <td>SP</td> <td>D</td> <td>2002</td> <td colspan="2">\$400,000</td> </tr> <tr> <td colspan="3" style="text-align: right;">Total</td> <td colspan="2">\$400,000</td> </tr> </tbody> </table>				FUNDING PHASE	GA YEAR	KYTC YEAR	AMOUNT		SP	D	2002	\$400,000		Total			\$400,000											
	FUNDING PHASE				GA YEAR	KYTC YEAR	AMOUNT																										
SP	D	2002	\$400,000																														
Total			\$400,000																														
1996 09 - 293.01	Parent No.:																																
ELLIOTT	1996 09 - 1039.00	KY-706	.100	ISONVILLE-BURKE BR & APPRS AT ROCKY BRANCH Milepoints: From: 9.358 To: 9.458 Scope: BRIDGE REPLACEMENT(P)	<table border="1"> <thead> <tr> <th>FUNDING PHASE</th> <th>GA YEAR</th> <th>KYTC YEAR</th> <th colspan="2">AMOUNT</th> </tr> </thead> <tbody> <tr> <td>BRX</td> <td>R</td> <td>2001</td> <td colspan="2">\$80,000</td> </tr> <tr> <td>BRX</td> <td>U</td> <td>2001</td> <td colspan="2">\$50,000</td> </tr> <tr> <td>BRX</td> <td>C</td> <td>2002</td> <td colspan="2">\$450,000</td> </tr> <tr> <td colspan="3" style="text-align: right;">Total</td> <td colspan="2">\$580,000</td> </tr> </tbody> </table>				FUNDING PHASE	GA YEAR	KYTC YEAR	AMOUNT		BRX	R	2001	\$80,000		BRX	U	2001	\$50,000		BRX	C	2002	\$450,000		Total			\$580,000	
	FUNDING PHASE				GA YEAR	KYTC YEAR	AMOUNT																										
BRX	R	2001	\$80,000																														
BRX	U	2001	\$50,000																														
BRX	C	2002	\$450,000																														
Total			\$580,000																														
1996 09 - 1039.00	Parent No.:																																

KENTUCKY TRANSPORTATION CABINET
SIX YEAR HIGHWAY PLAN

FY- 2000 THRU FY- 2002

COUNTY	ITEM NO. & PARENT NO.	ROUTE	LENGTH	DESCRIPTION	FUND-SCHEDULING INFORMATION																				
ESTILL	1996 10 - 113.00 Parent No.: 1996 10 - 113.00	KY-52	1.524	KY-52; ADD CENTER LANE FOR LEFT TURN FR KY-89 TO EIGHTH STREET (KY-2461) Milepoints: From: 7.588 To: 9.112 Scope: MAJOR WIDENING(O)	<table border="1"> <thead> <tr> <th>FUNDING PHASE</th> <th>GA YEAR</th> <th>KYTC YEAR</th> <th>AMOUNT</th> </tr> </thead> <tbody> <tr> <td>STP</td> <td>C</td> <td>2000</td> <td>\$4,000,000</td> </tr> <tr> <td colspan="3">Total</td> <td>\$4,000,000</td> </tr> </tbody> </table>	FUNDING PHASE	GA YEAR	KYTC YEAR	AMOUNT	STP	C	2000	\$4,000,000	Total			\$4,000,000								
FUNDING PHASE	GA YEAR	KYTC YEAR	AMOUNT																						
STP	C	2000	\$4,000,000																						
Total			\$4,000,000																						
ESTILL	1996 10 - 363.00 Parent No.: 1996 10 - 363.00	KY-89	2.600	RECONST. KY-89 FROM 260' S OF RICE STREET IN IRVINE TO 2000' N OF THE ESTILL CO. HIGH SCHOOL Milepoints: From: 11.951 To: 14.578 Scope: RECONSTRUCTION(O)	<table border="1"> <thead> <tr> <th>FUNDING PHASE</th> <th>GA YEAR</th> <th>KYTC YEAR</th> <th>AMOUNT</th> </tr> </thead> <tbody> <tr> <td>SP</td> <td>R</td> <td>2001</td> <td>\$2,200,000</td> </tr> <tr> <td>SP</td> <td>U</td> <td>2002</td> <td>\$1,000,000</td> </tr> <tr> <td colspan="3">Total</td> <td>\$3,200,000</td> </tr> </tbody> </table>	FUNDING PHASE	GA YEAR	KYTC YEAR	AMOUNT	SP	R	2001	\$2,200,000	SP	U	2002	\$1,000,000	Total			\$3,200,000				
FUNDING PHASE	GA YEAR	KYTC YEAR	AMOUNT																						
SP	R	2001	\$2,200,000																						
SP	U	2002	\$1,000,000																						
Total			\$3,200,000																						
ESTILL	1996 10 - 364.00 Parent No.: 1996 10 - 364.00	KY-82	.100	KY-82 CURVE REVISION AT SALEM CHURCH (MP 4.5) Milepoints: From: 4.5 To: 4.6 Scope: RECONSTRUCTION(O)	<table border="1"> <thead> <tr> <th>FUNDING PHASE</th> <th>GA YEAR</th> <th>KYTC YEAR</th> <th>AMOUNT</th> </tr> </thead> <tbody> <tr> <td>SP</td> <td>R</td> <td>2002</td> <td>\$150,000</td> </tr> <tr> <td>SP</td> <td>U</td> <td>2002</td> <td>\$100,000</td> </tr> <tr> <td colspan="3">Total</td> <td>\$250,000</td> </tr> </tbody> </table>	FUNDING PHASE	GA YEAR	KYTC YEAR	AMOUNT	SP	R	2002	\$150,000	SP	U	2002	\$100,000	Total			\$250,000				
FUNDING PHASE	GA YEAR	KYTC YEAR	AMOUNT																						
SP	R	2002	\$150,000																						
SP	U	2002	\$100,000																						
Total			\$250,000																						
ESTILL	2000 10 - 993.00 Parent No.: 1996 99 - 135.00	KY-52	.100	KY-52 IN IRVINE; CONSTRUCT TWO WAY LEFT TURN LANES AT KY-499. Milepoints: From: 6.648 To: 6.748 Scope: SAFETY-HAZARD ELIM(P)	<table border="1"> <thead> <tr> <th>FUNDING PHASE</th> <th>GA YEAR</th> <th>KYTC YEAR</th> <th>AMOUNT</th> </tr> </thead> <tbody> <tr> <td>HES</td> <td>R</td> <td>2000</td> <td>\$420,000</td> </tr> <tr> <td>HES</td> <td>U</td> <td>2000</td> <td>\$750,000</td> </tr> <tr> <td>HES</td> <td>C</td> <td>2001</td> <td>\$350,000</td> </tr> <tr> <td colspan="3">Total</td> <td>\$1,520,000</td> </tr> </tbody> </table>	FUNDING PHASE	GA YEAR	KYTC YEAR	AMOUNT	HES	R	2000	\$420,000	HES	U	2000	\$750,000	HES	C	2001	\$350,000	Total			\$1,520,000
FUNDING PHASE	GA YEAR	KYTC YEAR	AMOUNT																						
HES	R	2000	\$420,000																						
HES	U	2000	\$750,000																						
HES	C	2001	\$350,000																						
Total			\$1,520,000																						
ESTILL	1996 10 - 1040.00 Parent No.: 1996 10 - 1040.00	KY-594	.100	STATION CAMP-JINKS BR & APPRS AT TURKEY PEN BRANCH 5.5 SW OF KY-1139 Milepoints: From: 5.881 To: 5.981 Scope: BRIDGE REPLACEMENT(P)	<table border="1"> <thead> <tr> <th>FUNDING PHASE</th> <th>GA YEAR</th> <th>KYTC YEAR</th> <th>AMOUNT</th> </tr> </thead> <tbody> <tr> <td>BRX</td> <td>R</td> <td>2001</td> <td>\$100,000</td> </tr> <tr> <td>BRX</td> <td>U</td> <td>2001</td> <td>\$75,000</td> </tr> <tr> <td>BRX</td> <td>C</td> <td>2002</td> <td>\$250,000</td> </tr> <tr> <td colspan="3">Total</td> <td>\$425,000</td> </tr> </tbody> </table>	FUNDING PHASE	GA YEAR	KYTC YEAR	AMOUNT	BRX	R	2001	\$100,000	BRX	U	2001	\$75,000	BRX	C	2002	\$250,000	Total			\$425,000
FUNDING PHASE	GA YEAR	KYTC YEAR	AMOUNT																						
BRX	R	2001	\$100,000																						
BRX	U	2001	\$75,000																						
BRX	C	2002	\$250,000																						
Total			\$425,000																						
ESTILL	1996 10 - 1053.00 Parent No.: 1996 10 - 1053.00	KY-594	.100	STATION CAMP-JINKS-BEREA, BR & APPRS AT HORNS RIVER CR. 6.5 SW OF KY-1139 Milepoints: From: 4.816 To: 4.916 Scope: BRIDGE REPLACEMENT(P)	<table border="1"> <thead> <tr> <th>FUNDING PHASE</th> <th>GA YEAR</th> <th>KYTC YEAR</th> <th>AMOUNT</th> </tr> </thead> <tbody> <tr> <td>BRX</td> <td>C</td> <td>2001</td> <td>\$200,000</td> </tr> <tr> <td colspan="3">Total</td> <td>\$200,000</td> </tr> </tbody> </table>	FUNDING PHASE	GA YEAR	KYTC YEAR	AMOUNT	BRX	C	2001	\$200,000	Total			\$200,000								
FUNDING PHASE	GA YEAR	KYTC YEAR	AMOUNT																						
BRX	C	2001	\$200,000																						
Total			\$200,000																						
ESTILL	1998 10 - 5001.00 Parent No.: 1998 10 - 5001.00	KY-89	.200	EMBANKMENT FAILURE & RIGHT OF WAY @ MP 7 TO 7.2 Milepoints: From: 7 To: 7.2 Scope: LANDSLIDE REPAIR(P)	<table border="1"> <thead> <tr> <th>FUNDING PHASE</th> <th>GA YEAR</th> <th>KYTC YEAR</th> <th>AMOUNT</th> </tr> </thead> <tbody> <tr> <td>SP</td> <td>U</td> <td>2001</td> <td>\$20,000</td> </tr> <tr> <td>SP</td> <td>C</td> <td>2001</td> <td>\$300,000</td> </tr> <tr> <td colspan="3">Total</td> <td>\$320,000</td> </tr> </tbody> </table>	FUNDING PHASE	GA YEAR	KYTC YEAR	AMOUNT	SP	U	2001	\$20,000	SP	C	2001	\$300,000	Total			\$320,000				
FUNDING PHASE	GA YEAR	KYTC YEAR	AMOUNT																						
SP	U	2001	\$20,000																						
SP	C	2001	\$300,000																						
Total			\$320,000																						

KENTUCKY TRANSPORTATION CABINET
SIX YEAR HIGHWAY PLAN

FY- 2000 THRU FY- 2002

COUNTY	ITEM NO. & PARENT NO.	ROUTE	LENGTH	DESCRIPTION	FUND-SCHEDULING INFORMATION																								
FAYETTE	2000 07 - 30.00 Parent No.: 2000 07 - 30.00	I-64	4.200	LEXINGTON-CATLETTSBURG ROAD; WIDEN TO 6-LANES FROM I-75 TO END OF RECENT REHAB SECTION. Milepoints: From: 81.037 To: 85.273 Scope: MAJOR WIDENING(O)	<table border="1"> <thead> <tr> <th>FUNDING PHASE</th> <th>GA YEAR</th> <th>KYTC YEAR</th> <th>AMOUNT</th> </tr> </thead> <tbody> <tr> <td>NH</td> <td>D</td> <td>2000</td> <td>\$400,000</td> </tr> <tr> <td>NH</td> <td>R</td> <td>2001</td> <td>\$100,000</td> </tr> <tr> <td>NH</td> <td>U</td> <td>2001</td> <td>\$100,000</td> </tr> <tr> <td>NH</td> <td>C</td> <td>2002</td> <td>\$8,000,000</td> </tr> <tr> <td colspan="3">Total</td> <td>\$8,600,000</td> </tr> </tbody> </table>	FUNDING PHASE	GA YEAR	KYTC YEAR	AMOUNT	NH	D	2000	\$400,000	NH	R	2001	\$100,000	NH	U	2001	\$100,000	NH	C	2002	\$8,000,000	Total			\$8,600,000
FUNDING PHASE	GA YEAR	KYTC YEAR	AMOUNT																										
NH	D	2000	\$400,000																										
NH	R	2001	\$100,000																										
NH	U	2001	\$100,000																										
NH	C	2002	\$8,000,000																										
Total			\$8,600,000																										
FAYETTE	2000 07 - 31.00 Parent No.: 2000 07 - 31.00	I-64	4.200	LEXINGTON -CATLETTSBURG ROAD; WIDEN TO 6-LANES FROM THE RECENT REHAB SECTION TO NEAR THE CLARK COUNTY LINE. Milepoints: From: 85.273 To: 89.48 Scope: MAJOR WIDENING(O)	<table border="1"> <thead> <tr> <th>FUNDING PHASE</th> <th>GA YEAR</th> <th>KYTC YEAR</th> <th>AMOUNT</th> </tr> </thead> <tbody> <tr> <td>NH</td> <td>D</td> <td>2000</td> <td>\$800,000</td> </tr> <tr> <td>NH</td> <td>R</td> <td>2001</td> <td>\$100,000</td> </tr> <tr> <td>NH</td> <td>U</td> <td>2001</td> <td>\$100,000</td> </tr> <tr> <td>NH</td> <td>C</td> <td>2002</td> <td>\$12,000,000</td> </tr> <tr> <td colspan="3">Total</td> <td>\$13,000,000</td> </tr> </tbody> </table>	FUNDING PHASE	GA YEAR	KYTC YEAR	AMOUNT	NH	D	2000	\$800,000	NH	R	2001	\$100,000	NH	U	2001	\$100,000	NH	C	2002	\$12,000,000	Total			\$13,000,000
FUNDING PHASE	GA YEAR	KYTC YEAR	AMOUNT																										
NH	D	2000	\$800,000																										
NH	R	2001	\$100,000																										
NH	U	2001	\$100,000																										
NH	C	2002	\$12,000,000																										
Total			\$13,000,000																										
FAYETTE SCOTT	1996 07 - 122.00 Parent No.: 1996 07 - 122.00	US-25	4.100	LEXINGTON-GEORGETOWN; GEORGETOWN ROAD FROM I-75 TO ETTER LANE Milepoints: From: 20.249 To: 22.286 Milepoints: From: 0 To: 2.032 Scope: MAJOR WIDENING(O)	<table border="1"> <thead> <tr> <th>FUNDING PHASE</th> <th>GA YEAR</th> <th>KYTC YEAR</th> <th>AMOUNT</th> </tr> </thead> <tbody> <tr> <td>STP</td> <td>R</td> <td>2001 2002</td> <td>\$4,826,000</td> </tr> <tr> <td>STP</td> <td>U</td> <td>2002</td> <td>\$5,200,000</td> </tr> <tr> <td colspan="3">Total</td> <td>\$10,026,000</td> </tr> </tbody> </table>	FUNDING PHASE	GA YEAR	KYTC YEAR	AMOUNT	STP	R	2001 2002	\$4,826,000	STP	U	2002	\$5,200,000	Total			\$10,026,000								
FUNDING PHASE	GA YEAR	KYTC YEAR	AMOUNT																										
STP	R	2001 2002	\$4,826,000																										
STP	U	2002	\$5,200,000																										
Total			\$10,026,000																										
FAYETTE JESSAMINE	1996 07 - 128.03 Parent No.: 1996 07 - 128.03	US-68	3.400	HARRODSBURG-LEXINGTON RD; FR 4800' S OF BRANNON RD TO MAN-O- WAR BLVD (98CCR) Milepoints: From: 0 To: 1.5 Milepoints: From: 10.201 To: 12.06 Scope: MAJOR WIDENING(O)	<table border="1"> <thead> <tr> <th>FUNDING PHASE</th> <th>GA YEAR</th> <th>KYTC YEAR</th> <th>AMOUNT</th> </tr> </thead> <tbody> <tr> <td>SLX</td> <td>C</td> <td>2001 2002</td> <td>\$5,000,000</td> </tr> <tr> <td colspan="3">Total</td> <td>\$5,000,000</td> </tr> </tbody> </table>	FUNDING PHASE	GA YEAR	KYTC YEAR	AMOUNT	SLX	C	2001 2002	\$5,000,000	Total			\$5,000,000												
FUNDING PHASE	GA YEAR	KYTC YEAR	AMOUNT																										
SLX	C	2001 2002	\$5,000,000																										
Total			\$5,000,000																										
FAYETTE JESSAMINE	2000 07 - 128.04 Parent No.: 1996 07 - 128.03	US-68	3.400	HARRODSBURG-LEXINGTON RD; FR 4800' S OF BRANNON RD TO MAN-O- WAR BLVD (98CCR) Milepoints: From: 0 To: 1.5 Milepoints: From: 10.201 To: 12.06 Scope: MAJOR WIDENING(O)	<table border="1"> <thead> <tr> <th>FUNDING PHASE</th> <th>GA YEAR</th> <th>KYTC YEAR</th> <th>AMOUNT</th> </tr> </thead> <tbody> <tr> <td>STP</td> <td>C</td> <td>2001 2002</td> <td>\$7,000,000</td> </tr> <tr> <td colspan="3">Total</td> <td>\$7,000,000</td> </tr> </tbody> </table>	FUNDING PHASE	GA YEAR	KYTC YEAR	AMOUNT	STP	C	2001 2002	\$7,000,000	Total			\$7,000,000												
FUNDING PHASE	GA YEAR	KYTC YEAR	AMOUNT																										
STP	C	2001 2002	\$7,000,000																										
Total			\$7,000,000																										
FAYETTE	1996 07 - 153.00 Parent No.: 1996 07 - 153.00	KY-1681	.100	OLD FRANKFORT PIKE BR & APPRS AT STEELES RUN NEAR FAYETTE & WOODFORD CO. LINE (\$200,000 NON-PARTICIPATING FOR C PHASE) Milepoints: From: .038 To: .138 Scope: BRIDGE REPLACEMENT(P)	<table border="1"> <thead> <tr> <th>FUNDING PHASE</th> <th>GA YEAR</th> <th>KYTC YEAR</th> <th>AMOUNT</th> </tr> </thead> <tbody> <tr> <td>BRO</td> <td>C</td> <td>2000 2001</td> <td>\$560,000</td> </tr> <tr> <td colspan="3">Total</td> <td>\$560,000</td> </tr> </tbody> </table>	FUNDING PHASE	GA YEAR	KYTC YEAR	AMOUNT	BRO	C	2000 2001	\$560,000	Total			\$560,000												
FUNDING PHASE	GA YEAR	KYTC YEAR	AMOUNT																										
BRO	C	2000 2001	\$560,000																										
Total			\$560,000																										
FAYETTE	1996 07 - 163.30 Parent No.: 1996 07 - 163.30	US-27	4.800	LEXINGTON-PARIS PIKE; LEXINGTON, JOHNSON ROAD, MUIR STATION ROAD SEGMENT (4.8 MILES) BEGINNING AT A POINT NEAR I-64/75 INTERCHANGE AND EXTENDING NORTH TO A POINT JUST SOUTH OF FAYETTE/BOURBON COUNTY LINE (98CCR) Milepoints: From: 10.055 To: 14.855 Scope: MAJOR WIDENING(O)	<table border="1"> <thead> <tr> <th>FUNDING PHASE</th> <th>GA YEAR</th> <th>KYTC YEAR</th> <th>AMOUNT</th> </tr> </thead> <tbody> <tr> <td>NH</td> <td>R</td> <td>2000</td> <td>\$4,074,000</td> </tr> <tr> <td>NH</td> <td>U</td> <td>2000</td> <td>\$3,880,000</td> </tr> <tr> <td>NH</td> <td>C</td> <td>2001</td> <td>\$21,440,000</td> </tr> <tr> <td colspan="3">Total</td> <td>\$29,394,000</td> </tr> </tbody> </table>	FUNDING PHASE	GA YEAR	KYTC YEAR	AMOUNT	NH	R	2000	\$4,074,000	NH	U	2000	\$3,880,000	NH	C	2001	\$21,440,000	Total			\$29,394,000				
FUNDING PHASE	GA YEAR	KYTC YEAR	AMOUNT																										
NH	R	2000	\$4,074,000																										
NH	U	2000	\$3,880,000																										
NH	C	2001	\$21,440,000																										
Total			\$29,394,000																										
FAYETTE	2000 07 - 218.00 Parent No.: 1996 07 - 996.04	-	-	LOUDON AVENUE IN LEXINGTON; WIDEN TO 3-LANES FROM OAKHILL DRIVE TO WINCHESTER ROAD. (LFUCG T.I.P.) (LOCAL MATCH) Milepoints: From: To: Scope: MINOR WIDENING(O)	<table border="1"> <thead> <tr> <th>FUNDING PHASE</th> <th>GA YEAR</th> <th>KYTC YEAR</th> <th>AMOUNT</th> </tr> </thead> <tbody> <tr> <td>SLX</td> <td>R</td> <td>2000</td> <td>\$1,294,000</td> </tr> <tr> <td>SLX</td> <td>U</td> <td>2001</td> <td>\$906,000</td> </tr> <tr> <td>SLX</td> <td>C</td> <td>2002</td> <td>\$1,164,000</td> </tr> <tr> <td colspan="3">Total</td> <td>\$3,364,000</td> </tr> </tbody> </table>	FUNDING PHASE	GA YEAR	KYTC YEAR	AMOUNT	SLX	R	2000	\$1,294,000	SLX	U	2001	\$906,000	SLX	C	2002	\$1,164,000	Total			\$3,364,000				
FUNDING PHASE	GA YEAR	KYTC YEAR	AMOUNT																										
SLX	R	2000	\$1,294,000																										
SLX	U	2001	\$906,000																										
SLX	C	2002	\$1,164,000																										
Total			\$3,364,000																										
FAYETTE	2000 07 - 219.00 Parent No.: 1996 07 - 996.04	-	-	BIKE LOCKER PROGRAM (LFUCG T.I.P.) (LOCAL MATCH) Milepoints: From: To: Scope: MATCHED FED FUNDS(O)	<table border="1"> <thead> <tr> <th>FUNDING PHASE</th> <th>GA YEAR</th> <th>KYTC YEAR</th> <th>AMOUNT</th> </tr> </thead> <tbody> <tr> <td>SLX</td> <td>C</td> <td>2000</td> <td>\$32,000</td> </tr> <tr> <td colspan="3">Total</td> <td>\$32,000</td> </tr> </tbody> </table>	FUNDING PHASE	GA YEAR	KYTC YEAR	AMOUNT	SLX	C	2000	\$32,000	Total			\$32,000												
FUNDING PHASE	GA YEAR	KYTC YEAR	AMOUNT																										
SLX	C	2000	\$32,000																										
Total			\$32,000																										

**KENTUCKY TRANSPORTATION CABINET
SIX YEAR HIGHWAY PLAN**

FY- 2000 THRU FY- 2002

COUNTY	ITEM NO. & PARENT NO.	ROUTE	LENGTH	DESCRIPTION	FUND-SCHEDULING INFORMATION																				
FAYETTE	2000 07 - 220.00 Parent No.: 1996 07 - 996.04	-		RICHMOND ROAD MULTIUSE PATH IN LEXINGTON BETWEEN EAGLE CREEK DRIVE AND JACOBSON PARK. (LFUCG T.I.P.) (LOCAL MATCH) Milepoints: From: To: Scope: MATCHED FED FUNDS(O)	<table border="1"> <thead> <tr> <th>FUNDING PHASE</th> <th>GA YEAR</th> <th>KYTC YEAR</th> <th>AMOUNT</th> </tr> </thead> <tbody> <tr> <td>SLX R</td> <td>2000</td> <td></td> <td>\$35,000</td> </tr> <tr> <td>SLX U</td> <td>2001</td> <td></td> <td>\$15,000</td> </tr> <tr> <td>SLX C</td> <td>2002</td> <td></td> <td>\$170,000</td> </tr> <tr> <td align="right" colspan="3">Total</td> <td>\$220,000</td> </tr> </tbody> </table>	FUNDING PHASE	GA YEAR	KYTC YEAR	AMOUNT	SLX R	2000		\$35,000	SLX U	2001		\$15,000	SLX C	2002		\$170,000	Total			\$220,000
FUNDING PHASE	GA YEAR	KYTC YEAR	AMOUNT																						
SLX R	2000		\$35,000																						
SLX U	2001		\$15,000																						
SLX C	2002		\$170,000																						
Total			\$220,000																						
FAYETTE	2000 07 - 223.00 Parent No.: 1996 07 - 996.04	US-421	1.500	LEESTOWN ROAD; WIDEN TO 4 LANES FROM EXISTING 4-LANE NEAR NEW CIRCLE ROAD TO MASTERSON PARK (LFUCG T.I.P.) Milepoints: From: 2.296 To: 3.842 Scope: MAJOR WIDENING(O)	<table border="1"> <thead> <tr> <th>FUNDING PHASE</th> <th>GA YEAR</th> <th>KYTC YEAR</th> <th>AMOUNT</th> </tr> </thead> <tbody> <tr> <td>SLX R</td> <td>2001</td> <td></td> <td>\$675,000</td> </tr> <tr> <td>SLX U</td> <td>2002</td> <td></td> <td>\$270,000</td> </tr> <tr> <td align="right" colspan="3">Total</td> <td>\$945,000</td> </tr> </tbody> </table>	FUNDING PHASE	GA YEAR	KYTC YEAR	AMOUNT	SLX R	2001		\$675,000	SLX U	2002		\$270,000	Total			\$945,000				
FUNDING PHASE	GA YEAR	KYTC YEAR	AMOUNT																						
SLX R	2001		\$675,000																						
SLX U	2002		\$270,000																						
Total			\$945,000																						
FAYETTE	2000 07 - 224.00 Parent No.: 1996 07 - 996.04	-		SCOPING STUDY FOR CLAYS MILL ROAD; WIDEN FROM HARRODSBURG ROAD TO MAN O' WAR BLVD (LFUCG T.I.P.) (LOCAL MATCH) Milepoints: From: To: Scope: SCOPING STUDY(O)	<table border="1"> <thead> <tr> <th>FUNDING PHASE</th> <th>GA YEAR</th> <th>KYTC YEAR</th> <th>AMOUNT</th> </tr> </thead> <tbody> <tr> <td>SLX D</td> <td>2000</td> <td></td> <td>\$431,000</td> </tr> <tr> <td align="right" colspan="3">Total</td> <td>\$431,000</td> </tr> </tbody> </table>	FUNDING PHASE	GA YEAR	KYTC YEAR	AMOUNT	SLX D	2000		\$431,000	Total			\$431,000								
FUNDING PHASE	GA YEAR	KYTC YEAR	AMOUNT																						
SLX D	2000		\$431,000																						
Total			\$431,000																						
FAYETTE	2000 07 - 224.10 Parent No.: 2000 07 - 224.00	-		CLAYS MILL ROAD; WIDEN FROM HARRODSBURG ROAD TO NEW CIRCLE ROAD (SECTION 1) (LFUCG T.I.P.) (LOCAL MATCH) Milepoints: From: To: Scope: MINOR WIDENING(O)	<table border="1"> <thead> <tr> <th>FUNDING PHASE</th> <th>GA YEAR</th> <th>KYTC YEAR</th> <th>AMOUNT</th> </tr> </thead> <tbody> <tr> <td>SLX D</td> <td>2001</td> <td></td> <td>\$460,000</td> </tr> <tr> <td align="right" colspan="3">Total</td> <td>\$460,000</td> </tr> </tbody> </table>	FUNDING PHASE	GA YEAR	KYTC YEAR	AMOUNT	SLX D	2001		\$460,000	Total			\$460,000								
FUNDING PHASE	GA YEAR	KYTC YEAR	AMOUNT																						
SLX D	2001		\$460,000																						
Total			\$460,000																						
FAYETTE	2000 07 - 224.50 Parent No.: 2000 07 - 224.00	-		CLAYS MILL ROAD; WIDEN FROM NEW CIRCLE ROAD TO MAN O' WAR BLVD (SECTION 2) (LFUCG T.I.P.) (LOCAL MATCH) Milepoints: From: To: Scope: MINOR WIDENING(O)	<table border="1"> <thead> <tr> <th>FUNDING PHASE</th> <th>GA YEAR</th> <th>KYTC YEAR</th> <th>AMOUNT</th> </tr> </thead> <tbody> <tr> <td>SLX D</td> <td>2001</td> <td></td> <td>\$345,000</td> </tr> <tr> <td>SLX R</td> <td>2002</td> <td></td> <td>\$460,000</td> </tr> <tr> <td align="right" colspan="3">Total</td> <td>\$805,000</td> </tr> </tbody> </table>	FUNDING PHASE	GA YEAR	KYTC YEAR	AMOUNT	SLX D	2001		\$345,000	SLX R	2002		\$460,000	Total			\$805,000				
FUNDING PHASE	GA YEAR	KYTC YEAR	AMOUNT																						
SLX D	2001		\$345,000																						
SLX R	2002		\$460,000																						
Total			\$805,000																						
FAYETTE	2000 07 - 225.00 Parent No.: 2000 07 - 225.00	KY-1927		LIBERTY ROAD/TODDS ROAD; WIDEN TO 4 LANES FROM FOREST HILL DRIVE TO I-75 (SECTION 2) (LFUCG T.I.P.) Milepoints: From: 2.5 To: 3.907 Scope: MAJOR WIDENING(O)	<table border="1"> <thead> <tr> <th>FUNDING PHASE</th> <th>GA YEAR</th> <th>KYTC YEAR</th> <th>AMOUNT</th> </tr> </thead> <tbody> <tr> <td>SLX D</td> <td>2001</td> <td></td> <td>\$200,000</td> </tr> <tr> <td>SLX R</td> <td>2002</td> <td></td> <td>\$1,340,000</td> </tr> <tr> <td align="right" colspan="3">Total</td> <td>\$1,540,000</td> </tr> </tbody> </table>	FUNDING PHASE	GA YEAR	KYTC YEAR	AMOUNT	SLX D	2001		\$200,000	SLX R	2002		\$1,340,000	Total			\$1,540,000				
FUNDING PHASE	GA YEAR	KYTC YEAR	AMOUNT																						
SLX D	2001		\$200,000																						
SLX R	2002		\$1,340,000																						
Total			\$1,540,000																						
FAYETTE	2000 07 - 226.00 Parent No.: 2000 07 - 226.00	-		VILEY ROAD EXTENSION - PHASE II; FROM SOUTHERN RR TO LEESTOWN ROAD (LFUCG T.I.P.) (LOCAL MATCH) Milepoints: From: To: Scope: NEW ROUTE(O)	<table border="1"> <thead> <tr> <th>FUNDING PHASE</th> <th>GA YEAR</th> <th>KYTC YEAR</th> <th>AMOUNT</th> </tr> </thead> <tbody> <tr> <td>SLX D</td> <td>2001</td> <td></td> <td>\$500,000</td> </tr> <tr> <td align="right" colspan="3">Total</td> <td>\$500,000</td> </tr> </tbody> </table>	FUNDING PHASE	GA YEAR	KYTC YEAR	AMOUNT	SLX D	2001		\$500,000	Total			\$500,000								
FUNDING PHASE	GA YEAR	KYTC YEAR	AMOUNT																						
SLX D	2001		\$500,000																						
Total			\$500,000																						
FAYETTE JESSAMINE	2000 07 - 227.00 Parent No.: 2000 07 - 227.00	-		VARIOUS 'SLX' CONTINUING PROGRAM PROJECTS (RIDESHARE/MOBILITY, AIR QUALITY PLANNING, TRAFFIC SIGNAL) (LFUCG T.I.P.) (LOCAL MATCH) Milepoints: From: To: Milepoints: From: To: Scope: MATCHED FED FUNDS(O)	<table border="1"> <thead> <tr> <th>FUNDING PHASE</th> <th>GA YEAR</th> <th>KYTC YEAR</th> <th>AMOUNT</th> </tr> </thead> <tbody> <tr> <td>SLX C</td> <td>2001</td> <td></td> <td>\$320,000</td> </tr> <tr> <td align="right" colspan="3">Total</td> <td>\$320,000</td> </tr> </tbody> </table>	FUNDING PHASE	GA YEAR	KYTC YEAR	AMOUNT	SLX C	2001		\$320,000	Total			\$320,000								
FUNDING PHASE	GA YEAR	KYTC YEAR	AMOUNT																						
SLX C	2001		\$320,000																						
Total			\$320,000																						
FAYETTE JESSAMINE	2000 07 - 227.01 Parent No.: 2000 07 - 227.01	-		VARIOUS 'SLX' CONTINUING PROGRAM PROJECTS (RIDESHARE/MOBILITY, AIR QUALITY PLANNING, TRAFFIC SIGNAL) (LFUCG T.I.P.) (LOCAL MATCH) Milepoints: From: To: Milepoints: From: To: Scope: MATCHED FED FUNDS(O)	<table border="1"> <thead> <tr> <th>FUNDING PHASE</th> <th>GA YEAR</th> <th>KYTC YEAR</th> <th>AMOUNT</th> </tr> </thead> <tbody> <tr> <td>SLX C</td> <td>2002</td> <td></td> <td>\$320,000</td> </tr> <tr> <td align="right" colspan="3">Total</td> <td>\$320,000</td> </tr> </tbody> </table>	FUNDING PHASE	GA YEAR	KYTC YEAR	AMOUNT	SLX C	2002		\$320,000	Total			\$320,000								
FUNDING PHASE	GA YEAR	KYTC YEAR	AMOUNT																						
SLX C	2002		\$320,000																						
Total			\$320,000																						

**KENTUCKY TRANSPORTATION CABINET
SIX YEAR HIGHWAY PLAN
FY- 2000 THRU FY- 2002**

COUNTY	ITEM NO. & PARENT NO.	ROUTE	LENGTH	DESCRIPTION	FUND-SCHEDULING INFORMATION																				
FAYETTE	2000 07 - 228.00 Parent No.: 2000 07 - 228.00	-		BRIGHTON RAIL TRAIL IN LEXINGTON; MAN O' WAR BLVD TO WALNUT HILL- CHILESBURG RD (LFUCG T.I.P.) (LOCAL MATCH) Milepoints: From: To: Scope: MATCHED FED FUNDS(O)	<table border="1"> <thead> <tr> <th>FUNDING PHASE</th> <th>GA YEAR</th> <th>KYTC YEAR</th> <th>AMOUNT</th> </tr> </thead> <tbody> <tr> <td>SLX</td> <td>D</td> <td>2000</td> <td>\$90,000</td> </tr> <tr> <td>SLX</td> <td>R</td> <td>2001</td> <td>\$120,000</td> </tr> <tr> <td>SLX</td> <td>U</td> <td>2002</td> <td>\$50,000</td> </tr> <tr> <td align="right" colspan="3">Total</td> <td>\$260,000</td> </tr> </tbody> </table>	FUNDING PHASE	GA YEAR	KYTC YEAR	AMOUNT	SLX	D	2000	\$90,000	SLX	R	2001	\$120,000	SLX	U	2002	\$50,000	Total			\$260,000
FUNDING PHASE	GA YEAR	KYTC YEAR	AMOUNT																						
SLX	D	2000	\$90,000																						
SLX	R	2001	\$120,000																						
SLX	U	2002	\$50,000																						
Total			\$260,000																						
FAYETTE	2000 07 - 229.00 Parent No.: 2000 07 - 229.00	-		SOUTH ELKHORN TRAIL IN LEXINGTON; NICHOLASVILLE ROAD TO GRASSY CREEK ROAD (LFUCG T.I.P.) (LOCAL MATCH) Milepoints: From: To: Scope: MATCHED FED FUNDS(O)	<table border="1"> <thead> <tr> <th>FUNDING PHASE</th> <th>GA YEAR</th> <th>KYTC YEAR</th> <th>AMOUNT</th> </tr> </thead> <tbody> <tr> <td>SLX</td> <td>D</td> <td>2000</td> <td>\$35,000</td> </tr> <tr> <td>SLX</td> <td>R</td> <td>2001</td> <td>\$320,000</td> </tr> <tr> <td align="right" colspan="3">Total</td> <td>\$355,000</td> </tr> </tbody> </table>	FUNDING PHASE	GA YEAR	KYTC YEAR	AMOUNT	SLX	D	2000	\$35,000	SLX	R	2001	\$320,000	Total			\$355,000				
FUNDING PHASE	GA YEAR	KYTC YEAR	AMOUNT																						
SLX	D	2000	\$35,000																						
SLX	R	2001	\$320,000																						
Total			\$355,000																						
FAYETTE	2000 07 - 230.00 Parent No.: 2000 07 - 230.00	-		WEST HICKMAN TRAIL IN LEXINGTON; BELLEFONTE BIKE ROUTE TO VETERANS PARK (LFUCG T.I.P.) (LOCAL MATCH) Milepoints: From: To: Scope: MATCHED FED FUNDS(O)	<table border="1"> <thead> <tr> <th>FUNDING PHASE</th> <th>GA YEAR</th> <th>KYTC YEAR</th> <th>AMOUNT</th> </tr> </thead> <tbody> <tr> <td>SLX</td> <td>D</td> <td>2000</td> <td>\$30,000</td> </tr> <tr> <td>SLX</td> <td>R</td> <td>2001</td> <td>\$80,000</td> </tr> <tr> <td>SLX</td> <td>C</td> <td>2002</td> <td>\$170,000</td> </tr> <tr> <td align="right" colspan="3">Total</td> <td>\$280,000</td> </tr> </tbody> </table>	FUNDING PHASE	GA YEAR	KYTC YEAR	AMOUNT	SLX	D	2000	\$30,000	SLX	R	2001	\$80,000	SLX	C	2002	\$170,000	Total			\$280,000
FUNDING PHASE	GA YEAR	KYTC YEAR	AMOUNT																						
SLX	D	2000	\$30,000																						
SLX	R	2001	\$80,000																						
SLX	C	2002	\$170,000																						
Total			\$280,000																						
FAYETTE JESSAMINE	2000 07 - 231.00 Parent No.: 2000 07 - 231.00	-		ARTERIAL RESTRIPIING PROGRAM (LFUCG T.I.P.) (LOCAL MATCH) Milepoints: From: To: Milepoints: From: To: Scope: MATCHED FED FUNDS(O)	<table border="1"> <thead> <tr> <th>FUNDING PHASE</th> <th>GA YEAR</th> <th>KYTC YEAR</th> <th>AMOUNT</th> </tr> </thead> <tbody> <tr> <td>SLX</td> <td>D</td> <td>2001</td> <td>\$10,000</td> </tr> <tr> <td>SLX</td> <td>C</td> <td>2002</td> <td>\$26,000</td> </tr> <tr> <td align="right" colspan="3">Total</td> <td>\$36,000</td> </tr> </tbody> </table>	FUNDING PHASE	GA YEAR	KYTC YEAR	AMOUNT	SLX	D	2001	\$10,000	SLX	C	2002	\$26,000	Total			\$36,000				
FUNDING PHASE	GA YEAR	KYTC YEAR	AMOUNT																						
SLX	D	2001	\$10,000																						
SLX	C	2002	\$26,000																						
Total			\$36,000																						
FAYETTE MADISON	1998 07 - 356.00 Parent No.: 1998 07 - 356.00	KY-169		OPERATION OF VALLEY VIEW FERRY AT KY RIVER (98CCR) Milepoints: From: To: Milepoints: From: 12.411 To: 12.511 Scope: FERRY OPERATION(P)	<table border="1"> <thead> <tr> <th>FUNDING PHASE</th> <th>GA YEAR</th> <th>KYTC YEAR</th> <th>AMOUNT</th> </tr> </thead> <tbody> <tr> <td>SP</td> <td>C</td> <td>2001</td> <td>\$125,000</td> </tr> <tr> <td align="right" colspan="3">Total</td> <td>\$125,000</td> </tr> </tbody> </table>	FUNDING PHASE	GA YEAR	KYTC YEAR	AMOUNT	SP	C	2001	\$125,000	Total			\$125,000								
FUNDING PHASE	GA YEAR	KYTC YEAR	AMOUNT																						
SP	C	2001	\$125,000																						
Total			\$125,000																						
FAYETTE MADISON	1998 07 - 357.00 Parent No.: 1998 07 - 357.00	KY-169		OPERATION OF VALLEY VIEW FERRY AT KY RIVER (98CCR) Milepoints: From: To: Milepoints: From: 12.411 To: 12.511 Scope: FERRY OPERATION(P)	<table border="1"> <thead> <tr> <th>FUNDING PHASE</th> <th>GA YEAR</th> <th>KYTC YEAR</th> <th>AMOUNT</th> </tr> </thead> <tbody> <tr> <td>SP</td> <td>C</td> <td>2002</td> <td>\$125,000</td> </tr> <tr> <td align="right" colspan="3">Total</td> <td>\$125,000</td> </tr> </tbody> </table>	FUNDING PHASE	GA YEAR	KYTC YEAR	AMOUNT	SP	C	2002	\$125,000	Total			\$125,000								
FUNDING PHASE	GA YEAR	KYTC YEAR	AMOUNT																						
SP	C	2002	\$125,000																						
Total			\$125,000																						
FAYETTE	2000 07 - 487.00 Parent No.: 2000 07 - 487.00	-		ITS: TRAFFIC CONTROL (LFUCG T.I.P.) (LOCAL MATCH) Milepoints: From: To: Scope: MATCHED FED FUNDS(O)	<table border="1"> <thead> <tr> <th>FUNDING PHASE</th> <th>GA YEAR</th> <th>KYTC YEAR</th> <th>AMOUNT</th> </tr> </thead> <tbody> <tr> <td>SLX</td> <td>C</td> <td>2001</td> <td>\$75,000</td> </tr> <tr> <td align="right" colspan="3">Total</td> <td>\$75,000</td> </tr> </tbody> </table>	FUNDING PHASE	GA YEAR	KYTC YEAR	AMOUNT	SLX	C	2001	\$75,000	Total			\$75,000								
FUNDING PHASE	GA YEAR	KYTC YEAR	AMOUNT																						
SLX	C	2001	\$75,000																						
Total			\$75,000																						
FAYETTE	2000 07 - 487.10 Parent No.: 2000 07 - 487.10	-		ITS: PUBLIC TRANSIT (LFUCG T.I.P.) (LOCAL MATCH) Milepoints: From: To: Scope: MATCHED FED FUNDS(O)	<table border="1"> <thead> <tr> <th>FUNDING PHASE</th> <th>GA YEAR</th> <th>KYTC YEAR</th> <th>AMOUNT</th> </tr> </thead> <tbody> <tr> <td>SLX</td> <td>C</td> <td>2001</td> <td>\$400,000</td> </tr> <tr> <td align="right" colspan="3">Total</td> <td>\$400,000</td> </tr> </tbody> </table>	FUNDING PHASE	GA YEAR	KYTC YEAR	AMOUNT	SLX	C	2001	\$400,000	Total			\$400,000								
FUNDING PHASE	GA YEAR	KYTC YEAR	AMOUNT																						
SLX	C	2001	\$400,000																						
Total			\$400,000																						
FAYETTE	2000 07 - 487.11 Parent No.: 2000 07 - 487.11	-		ITS: PUBLIC TRANSIT (LFUCG T.I.P.) (LOCAL MATCH) Milepoints: From: To: Scope: MATCHED FED FUNDS(O)	<table border="1"> <thead> <tr> <th>FUNDING PHASE</th> <th>GA YEAR</th> <th>KYTC YEAR</th> <th>AMOUNT</th> </tr> </thead> <tbody> <tr> <td>SLX</td> <td>C</td> <td>2002</td> <td>\$210,000</td> </tr> <tr> <td align="right" colspan="3">Total</td> <td>\$210,000</td> </tr> </tbody> </table>	FUNDING PHASE	GA YEAR	KYTC YEAR	AMOUNT	SLX	C	2002	\$210,000	Total			\$210,000								
FUNDING PHASE	GA YEAR	KYTC YEAR	AMOUNT																						
SLX	C	2002	\$210,000																						
Total			\$210,000																						
FAYETTE	2000 07 - 590.00 Parent No.: 2000 07 - 590.00	KY-1927	1.500	LIBERTY ROAD/TODDS ROAD: RECONSTRUCT FROM NEW CIRCLE ROAD TO I-75. (98KYDN) Milepoints: From: 1 To: 2.5 Scope: RECONSTRUCTION(O)	<table border="1"> <thead> <tr> <th>FUNDING PHASE</th> <th>GA YEAR</th> <th>KYTC YEAR</th> <th>AMOUNT</th> </tr> </thead> <tbody> <tr> <td>HPP</td> <td>R</td> <td>2001</td> <td>\$580,000</td> </tr> <tr> <td>HPP</td> <td>U</td> <td>2002</td> <td>\$64,000</td> </tr> <tr> <td align="right" colspan="3">Total</td> <td>\$644,000</td> </tr> </tbody> </table>	FUNDING PHASE	GA YEAR	KYTC YEAR	AMOUNT	HPP	R	2001	\$580,000	HPP	U	2002	\$64,000	Total			\$644,000				
FUNDING PHASE	GA YEAR	KYTC YEAR	AMOUNT																						
HPP	R	2001	\$580,000																						
HPP	U	2002	\$64,000																						
Total			\$644,000																						
FAYETTE	2000 07 - 593.00 Parent No.: 2000 07 - 593.00	-		NEWTOWN PIKE EXTENSION FROM WEST MAIN ST. TO SOUTH LIMESTONE STREET IN LEXINGTON. (98KYDN) Milepoints: From: To: Scope: NEW ROUTE(O)	<table border="1"> <thead> <tr> <th>FUNDING PHASE</th> <th>GA YEAR</th> <th>KYTC YEAR</th> <th>AMOUNT</th> </tr> </thead> <tbody> <tr> <td>HPP</td> <td>P</td> <td>2001</td> <td>\$600,000</td> </tr> <tr> <td>HPP</td> <td>D</td> <td>2002</td> <td>\$1,000,000</td> </tr> <tr> <td align="right" colspan="3">Total</td> <td>\$1,600,000</td> </tr> </tbody> </table>	FUNDING PHASE	GA YEAR	KYTC YEAR	AMOUNT	HPP	P	2001	\$600,000	HPP	D	2002	\$1,000,000	Total			\$1,600,000				
FUNDING PHASE	GA YEAR	KYTC YEAR	AMOUNT																						
HPP	P	2001	\$600,000																						
HPP	D	2002	\$1,000,000																						
Total			\$1,600,000																						

KENTUCKY TRANSPORTATION CABINET
SIX YEAR HIGHWAY PLAN

FY- 2000 THRU FY- 2002

COUNTY	ITEM NO. & PARENT NO.	ROUTE	LENGTH	DESCRIPTION	FUND-SCHEDULING INFORMATION																				
FAYETTE	2000 07 - 903.00 Parent No.: 1996 99 - 206.01	KY-1974	.737	REMOVE EXISTING 4' MEDIAN, RESURFACE AND RESTRIPE EXISTING STREET TO OBTAIN 10' FLUSH MEDIAN, 2-10' AND 2-11' THRU-LANES. Milepoints: From: 12.163 To: 12.897 Scope: SAFETY-HAZARD ELIM(P)	<table border="1"> <thead> <tr> <th>FUNDING PHASE</th> <th>GA YEAR</th> <th>KYTC YEAR</th> <th>AMOUNT</th> </tr> </thead> <tbody> <tr> <td>HES</td> <td>C</td> <td>2000</td> <td>\$140,000</td> </tr> <tr> <td colspan="3">Total</td> <td>\$140,000</td> </tr> </tbody> </table>	FUNDING PHASE	GA YEAR	KYTC YEAR	AMOUNT	HES	C	2000	\$140,000	Total			\$140,000								
FUNDING PHASE	GA YEAR	KYTC YEAR	AMOUNT																						
HES	C	2000	\$140,000																						
Total			\$140,000																						
FAYETTE JESSAMINE	1996 07 - 996.06 Parent No.: 1996 07 - 996.06	-		DEDICATED FEDERAL-AID STP FUNDS EARMARKED FOR LEXINGTON URBANIZED AREA AND SUBJECT TO MPO CONTROL Milepoints: From: To: Milepoints: From: To: Scope: MATCHED FED FUNDS(O)	<table border="1"> <thead> <tr> <th>FUNDING PHASE</th> <th>GA YEAR</th> <th>KYTC YEAR</th> <th>AMOUNT</th> </tr> </thead> <tbody> <tr> <td>SLX</td> <td>C</td> <td>2002</td> <td>\$500,000</td> </tr> <tr> <td colspan="3">Total</td> <td>\$500,000</td> </tr> </tbody> </table>	FUNDING PHASE	GA YEAR	KYTC YEAR	AMOUNT	SLX	C	2002	\$500,000	Total			\$500,000								
FUNDING PHASE	GA YEAR	KYTC YEAR	AMOUNT																						
SLX	C	2002	\$500,000																						
Total			\$500,000																						
FAYETTE CLARK	1996 07 - 1053.00 Parent No.: 1996 07 - 1053.00	KY-1927	.124	TODDS ROAD BR & APPRS OVER BOONE CREEK ON COUNTY LINE Milepoints: From: 8.245 To: 8.309 Milepoints: From: 0 To: .06 Scope: BRIDGE REPLACEMENT(P)	<table border="1"> <thead> <tr> <th>FUNDING PHASE</th> <th>GA YEAR</th> <th>KYTC YEAR</th> <th>AMOUNT</th> </tr> </thead> <tbody> <tr> <td>BRZ</td> <td>C</td> <td>2000</td> <td>\$225,000</td> </tr> <tr> <td colspan="3">Total</td> <td>\$225,000</td> </tr> </tbody> </table>	FUNDING PHASE	GA YEAR	KYTC YEAR	AMOUNT	BRZ	C	2000	\$225,000	Total			\$225,000								
FUNDING PHASE	GA YEAR	KYTC YEAR	AMOUNT																						
BRZ	C	2000	\$225,000																						
Total			\$225,000																						
FAYETTE	1996 07 - 1069.00 Parent No.: 1996 07 - 1069.00	US-421	.100	W. MAIN-LEESTOWN BR & APPRS OVER CNO & TP RAILROAD .25 E OF KY-1723 Milepoints: From: .6 To: .7 Scope: BRIDGE REPLACEMENT(P)	<table border="1"> <thead> <tr> <th>FUNDING PHASE</th> <th>GA YEAR</th> <th>KYTC YEAR</th> <th>AMOUNT</th> </tr> </thead> <tbody> <tr> <td>BRO</td> <td>C</td> <td>2001 2005</td> <td>\$6,500,000</td> </tr> <tr> <td colspan="3">Total</td> <td>\$6,500,000</td> </tr> </tbody> </table>	FUNDING PHASE	GA YEAR	KYTC YEAR	AMOUNT	BRO	C	2001 2005	\$6,500,000	Total			\$6,500,000								
FUNDING PHASE	GA YEAR	KYTC YEAR	AMOUNT																						
BRO	C	2001 2005	\$6,500,000																						
Total			\$6,500,000																						
FAYETTE	1996 07 - 1071.00 Parent No.: 1996 07 - 1071.00	CR-9999	.100	HENRY CLAY BLVD. BR & APPRS OVER CSX RAILROAD .2 SW OF LIBERTY RD. Milepoints: From: To: Scope: BRIDGE REPLACEMENT(P)	<table border="1"> <thead> <tr> <th>FUNDING PHASE</th> <th>GA YEAR</th> <th>KYTC YEAR</th> <th>AMOUNT</th> </tr> </thead> <tbody> <tr> <td>BRO</td> <td>C</td> <td>2000 2001</td> <td>\$794,000</td> </tr> <tr> <td colspan="3">Total</td> <td>\$794,000</td> </tr> </tbody> </table>	FUNDING PHASE	GA YEAR	KYTC YEAR	AMOUNT	BRO	C	2000 2001	\$794,000	Total			\$794,000								
FUNDING PHASE	GA YEAR	KYTC YEAR	AMOUNT																						
BRO	C	2000 2001	\$794,000																						
Total			\$794,000																						
FAYETTE	1996 07 - 1088.00 Parent No.: 1996 07 - 1088.00	KY-1970	.100	BRYAN STATION; BRIDGE AND APPRS AT BRANCH OF N ELKHORN .80 SW OF JCT. KY-1973 (B50) Milepoints: From: 1.91 To: 2.01 Scope: BRIDGE REPLACEMENT(P)	<table border="1"> <thead> <tr> <th>FUNDING PHASE</th> <th>GA YEAR</th> <th>KYTC YEAR</th> <th>AMOUNT</th> </tr> </thead> <tbody> <tr> <td>BRX</td> <td>R</td> <td>2001</td> <td>\$100,000</td> </tr> <tr> <td>BRX</td> <td>U</td> <td>2001</td> <td>\$40,000</td> </tr> <tr> <td>BRX</td> <td>C</td> <td>2002</td> <td>\$200,000</td> </tr> <tr> <td colspan="3">Total</td> <td>\$340,000</td> </tr> </tbody> </table>	FUNDING PHASE	GA YEAR	KYTC YEAR	AMOUNT	BRX	R	2001	\$100,000	BRX	U	2001	\$40,000	BRX	C	2002	\$200,000	Total			\$340,000
FUNDING PHASE	GA YEAR	KYTC YEAR	AMOUNT																						
BRX	R	2001	\$100,000																						
BRX	U	2001	\$40,000																						
BRX	C	2002	\$200,000																						
Total			\$340,000																						
FAYETTE	1998 07 - 5004.00 Parent No.: 1998 07 - 5004.00	US-421	.100	CORRECT ROCKFALL HAZARD @ MP 7.1 TO 7.2 Milepoints: From: 7.1 To: 7.2 Scope: ROCKFALL MITIGTN(P)	<table border="1"> <thead> <tr> <th>FUNDING PHASE</th> <th>GA YEAR</th> <th>KYTC YEAR</th> <th>AMOUNT</th> </tr> </thead> <tbody> <tr> <td>SP</td> <td>D</td> <td>2001</td> <td>\$80,000</td> </tr> <tr> <td colspan="3">Total</td> <td>\$80,000</td> </tr> </tbody> </table>	FUNDING PHASE	GA YEAR	KYTC YEAR	AMOUNT	SP	D	2001	\$80,000	Total			\$80,000								
FUNDING PHASE	GA YEAR	KYTC YEAR	AMOUNT																						
SP	D	2001	\$80,000																						
Total			\$80,000																						
FAYETTE	2000 07 - 8003.00 Parent No.: 2000 07 - 8003.00	-		PERFORM A DESIGN STUDY FOR THE CLAYS MILL ROAD MULTI-USE TRAIL TO CONNECT NEIGHBORHOODS AND THE EXISTING SIDEWALK SYSTEM WITH CARDINAL RUN PARK IN FAYETTE COUNTY.(00CCN) Milepoints: From: To: Scope: TRANSP ENHANCEMENT(P)	<table border="1"> <thead> <tr> <th>FUNDING PHASE</th> <th>GA YEAR</th> <th>KYTC YEAR</th> <th>AMOUNT</th> </tr> </thead> <tbody> <tr> <td>TE</td> <td>D</td> <td>2001</td> <td>\$25,000</td> </tr> <tr> <td colspan="3">Total</td> <td>\$25,000</td> </tr> </tbody> </table>	FUNDING PHASE	GA YEAR	KYTC YEAR	AMOUNT	TE	D	2001	\$25,000	Total			\$25,000								
FUNDING PHASE	GA YEAR	KYTC YEAR	AMOUNT																						
TE	D	2001	\$25,000																						
Total			\$25,000																						
FAYETTE	2000 09 - 8000.00 Parent No.: 2000 09 - 8000.00	US-68		CONTINUATION OF LEXINGTON TO COLUMBUS HIGHWAY STUDY TO PROVIDE SIZING FOR A HIGH-SPEED INTERSTATE HIGHWAY AND ASSOCIATED TRAFFIC STUDY, INCLUDING THE IMPACT ON THE I-75/I-71 CORRIDOR (TO BE COMPLETED BY JUNE 30, 2001)(00CCN) Milepoints: From: To: Scope: SCOPING STUDY DP (O)	<table border="1"> <thead> <tr> <th>FUNDING PHASE</th> <th>GA YEAR</th> <th>KYTC YEAR</th> <th>AMOUNT</th> </tr> </thead> <tbody> <tr> <td>SP</td> <td>P</td> <td>2001</td> <td>\$300,000</td> </tr> <tr> <td colspan="3">Total</td> <td>\$300,000</td> </tr> </tbody> </table>	FUNDING PHASE	GA YEAR	KYTC YEAR	AMOUNT	SP	P	2001	\$300,000	Total			\$300,000								
FUNDING PHASE	GA YEAR	KYTC YEAR	AMOUNT																						
SP	P	2001	\$300,000																						
Total			\$300,000																						

KENTUCKY TRANSPORTATION CABINET
SIX YEAR HIGHWAY PLAN
FY- 2000 THRU FY- 2002

COUNTY	ITEM NO. & PARENT NO.	ROUTE	LENGTH	DESCRIPTION	FUND-SCHEDULING INFORMATION																				
FLEMING	1998 09 - 146.00 Parent No.: 1998 09 - 146.00	KY-165	.200	MAYSVILLE-FLEMINGSBURG; RECONSTRUCT HORIZONTAL CURVE LOCATED JUST WEST OF THE KY-560 INTERSECTION WEST OF EWING. (98CCR) Milepoints: From: 2.07 To: 2.32 Scope: RECONSTRUCTION(O)	<table border="1"> <thead> <tr> <th>FUNDING PHASE</th> <th>GA YEAR</th> <th>KYTC YEAR</th> <th>AMOUNT</th> </tr> </thead> <tbody> <tr> <td>SP</td> <td>C</td> <td>2001</td> <td>\$450,000</td> </tr> <tr> <td colspan="3">Total</td> <td>\$450,000</td> </tr> </tbody> </table>	FUNDING PHASE	GA YEAR	KYTC YEAR	AMOUNT	SP	C	2001	\$450,000	Total			\$450,000								
FUNDING PHASE	GA YEAR	KYTC YEAR	AMOUNT																						
SP	C	2001	\$450,000																						
Total			\$450,000																						
FLEMING	1996 09 - 174.00 Parent No.: 1996 09 - 174.00	KY-11	5.600	I-64 TO FLEMINGBURG; RECONSTRUCT KY-11 FR 2.6 N OF SHERBURNE AT END OF NEW CONSTRUCTION TO 2.0 N OF TILTON Milepoints: From: 2 To: 7.6 Scope: RECONSTRUCTION(O)	<table border="1"> <thead> <tr> <th>FUNDING PHASE</th> <th>GA YEAR</th> <th>KYTC YEAR</th> <th>AMOUNT</th> </tr> </thead> <tbody> <tr> <td>STP</td> <td>C</td> <td>2001</td> <td>\$4,000,000</td> </tr> <tr> <td colspan="3">Total</td> <td>\$4,000,000</td> </tr> </tbody> </table>	FUNDING PHASE	GA YEAR	KYTC YEAR	AMOUNT	STP	C	2001	\$4,000,000	Total			\$4,000,000								
FUNDING PHASE	GA YEAR	KYTC YEAR	AMOUNT																						
STP	C	2001	\$4,000,000																						
Total			\$4,000,000																						
FLEMING	1998 09 - 174.01 Parent No.: 1996 09 - 174.00	KY-11	5.600	I-64 TO FLEMINGSBURG; RECONSTRUCT KY-11 FR 2.6 MILES N OF SHERBURNE TO 2.0 MILES N OF TILTON (ADDITIONAL FUNDING FOR C PHASE) (98CCR) Milepoints: From: 2 To: 7.6 Scope: PREFINANCD CONVRSN(O)	<table border="1"> <thead> <tr> <th>FUNDING PHASE</th> <th>GA YEAR</th> <th>KYTC YEAR</th> <th>AMOUNT</th> </tr> </thead> <tbody> <tr> <td>SP</td> <td>C</td> <td>2001</td> <td>\$10,000,000</td> </tr> <tr> <td colspan="3">Total</td> <td>\$10,000,000</td> </tr> </tbody> </table>	FUNDING PHASE	GA YEAR	KYTC YEAR	AMOUNT	SP	C	2001	\$10,000,000	Total			\$10,000,000								
FUNDING PHASE	GA YEAR	KYTC YEAR	AMOUNT																						
SP	C	2001	\$10,000,000																						
Total			\$10,000,000																						
FLEMING	1998 09 - 174.50 Parent No.: 1998 09 - 174.50	KY-11	3.000	I-64 TO FLEMINGSBURG; RECONSTRUCT KY-11 FROM 2.0 MILES N OF TILTON TO FLEMINGSBURG BYPASS (98CCR) Milepoints: From: 7.6 To: 10.6 Scope: RECONSTRUCTION(O)	<table border="1"> <thead> <tr> <th>FUNDING PHASE</th> <th>GA YEAR</th> <th>KYTC YEAR</th> <th>AMOUNT</th> </tr> </thead> <tbody> <tr> <td>STP</td> <td>R</td> <td>2001</td> <td>\$1,000,000</td> </tr> <tr> <td>STP</td> <td>U</td> <td>2001</td> <td>\$500,000</td> </tr> <tr> <td colspan="3">Total</td> <td>\$1,500,000</td> </tr> </tbody> </table>	FUNDING PHASE	GA YEAR	KYTC YEAR	AMOUNT	STP	R	2001	\$1,000,000	STP	U	2001	\$500,000	Total			\$1,500,000				
FUNDING PHASE	GA YEAR	KYTC YEAR	AMOUNT																						
STP	R	2001	\$1,000,000																						
STP	U	2001	\$500,000																						
Total			\$1,500,000																						
FLEMING	2000 09 - 177.00 Parent No.: 2000 09 - 177.00	-		EXTEND MT. TABOR ROAD TO OLD US-68 TO CREATE AN IMPOUNDMENT OF ELK CREEK. THESE FUNDS TO BE MATCHED 50/50 BY FEDERAL DOLLARS TO COMPLETELY FUND THE CONSTRUCTION OF THE DAM. (00CCR) Milepoints: From: To: Scope: NEW ROUTE(O)	<table border="1"> <thead> <tr> <th>FUNDING PHASE</th> <th>GA YEAR</th> <th>KYTC YEAR</th> <th>AMOUNT</th> </tr> </thead> <tbody> <tr> <td>SP</td> <td>D</td> <td>2001</td> <td>\$1,000,000</td> </tr> <tr> <td>SP</td> <td>C</td> <td>2002</td> <td>\$4,000,000</td> </tr> <tr> <td colspan="3">Total</td> <td>\$5,000,000</td> </tr> </tbody> </table>	FUNDING PHASE	GA YEAR	KYTC YEAR	AMOUNT	SP	D	2001	\$1,000,000	SP	C	2002	\$4,000,000	Total			\$5,000,000				
FUNDING PHASE	GA YEAR	KYTC YEAR	AMOUNT																						
SP	D	2001	\$1,000,000																						
SP	C	2002	\$4,000,000																						
Total			\$5,000,000																						
FLEMING	2000 09 - 179.00 Parent No.: 2000 09 - 179.00	-	1.500	EXTEND THE FLEMINGBURG BYPASS TO THE TOLLESBORO-MT. CARMEL ROAD (KY-57). (00CCR) Milepoints: From: To: Scope: NEW ROUTE(O)	<table border="1"> <thead> <tr> <th>FUNDING PHASE</th> <th>GA YEAR</th> <th>KYTC YEAR</th> <th>AMOUNT</th> </tr> </thead> <tbody> <tr> <td>SP</td> <td>D</td> <td>2001</td> <td>\$1,000,000</td> </tr> <tr> <td colspan="3">Total</td> <td>\$1,000,000</td> </tr> </tbody> </table>	FUNDING PHASE	GA YEAR	KYTC YEAR	AMOUNT	SP	D	2001	\$1,000,000	Total			\$1,000,000								
FUNDING PHASE	GA YEAR	KYTC YEAR	AMOUNT																						
SP	D	2001	\$1,000,000																						
Total			\$1,000,000																						
FLEMING	2000 09 - 181.00 Parent No.: 2000 09 - 181.00	KY-32	.800	IMPROVE KY-32 FROM THE FLEMINGSBURG BYPASS TO 500 FEET PAST THE FLEMING COUNTY HIGH SCHOOL. Milepoints: From: 9.852 To: 10.615 Scope: SAFETY(P)	<table border="1"> <thead> <tr> <th>FUNDING PHASE</th> <th>GA YEAR</th> <th>KYTC YEAR</th> <th>AMOUNT</th> </tr> </thead> <tbody> <tr> <td>SP</td> <td>D</td> <td>2001</td> <td>\$150,000</td> </tr> <tr> <td>SP</td> <td>R</td> <td>2002</td> <td>\$150,000</td> </tr> <tr> <td>SP</td> <td>U</td> <td>2002</td> <td>\$150,000</td> </tr> <tr> <td colspan="3">Total</td> <td>\$450,000</td> </tr> </tbody> </table>	FUNDING PHASE	GA YEAR	KYTC YEAR	AMOUNT	SP	D	2001	\$150,000	SP	R	2002	\$150,000	SP	U	2002	\$150,000	Total			\$450,000
FUNDING PHASE	GA YEAR	KYTC YEAR	AMOUNT																						
SP	D	2001	\$150,000																						
SP	R	2002	\$150,000																						
SP	U	2002	\$150,000																						
Total			\$450,000																						
FLEMING	2000 09 - 1042.00 Parent No.: 2000 09 - 1042.00	KY-111	.100	REPLACE BRIDGE & APPROACHES AT LOCUST BRANCH .35MI S KY-1515 (B19). Milepoints: From: 6.863 To: 6.963 Scope: BRIDGE REPLACEMENT(P)	<table border="1"> <thead> <tr> <th>FUNDING PHASE</th> <th>GA YEAR</th> <th>KYTC YEAR</th> <th>AMOUNT</th> </tr> </thead> <tbody> <tr> <td>BRO</td> <td>D</td> <td>2001</td> <td>\$85,000</td> </tr> <tr> <td>BRO</td> <td>R</td> <td>2002</td> <td>\$50,000</td> </tr> <tr> <td>BRO</td> <td>U</td> <td>2002</td> <td>\$25,000</td> </tr> <tr> <td colspan="3">Total</td> <td>\$160,000</td> </tr> </tbody> </table>	FUNDING PHASE	GA YEAR	KYTC YEAR	AMOUNT	BRO	D	2001	\$85,000	BRO	R	2002	\$50,000	BRO	U	2002	\$25,000	Total			\$160,000
FUNDING PHASE	GA YEAR	KYTC YEAR	AMOUNT																						
BRO	D	2001	\$85,000																						
BRO	R	2002	\$50,000																						
BRO	U	2002	\$25,000																						
Total			\$160,000																						
FLEMING	2000 09 - 1043.00 Parent No.: 2000 09 - 1043.00	KY-111	.100	REPLACE BRIDGE & APPROACHES AT HILLSBORO CREEK .55MI N KY- 158 (B20) Milepoints: From: 6.178 To: 6.278 Scope: BRIDGE REPLACEMENT(P)	<table border="1"> <thead> <tr> <th>FUNDING PHASE</th> <th>GA YEAR</th> <th>KYTC YEAR</th> <th>AMOUNT</th> </tr> </thead> <tbody> <tr> <td>BRO</td> <td>D</td> <td>2001</td> <td>\$80,000</td> </tr> <tr> <td>BRO</td> <td>R</td> <td>2002</td> <td>\$50,000</td> </tr> <tr> <td>BRO</td> <td>U</td> <td>2002</td> <td>\$25,000</td> </tr> <tr> <td colspan="3">Total</td> <td>\$155,000</td> </tr> </tbody> </table>	FUNDING PHASE	GA YEAR	KYTC YEAR	AMOUNT	BRO	D	2001	\$80,000	BRO	R	2002	\$50,000	BRO	U	2002	\$25,000	Total			\$155,000
FUNDING PHASE	GA YEAR	KYTC YEAR	AMOUNT																						
BRO	D	2001	\$80,000																						
BRO	R	2002	\$50,000																						
BRO	U	2002	\$25,000																						
Total			\$155,000																						

KENTUCKY TRANSPORTATION CABINET
 SIX YEAR HIGHWAY PLAN
 FY- 2000 THRU FY- 2002

COUNTY	ITEM NO. & PARENT NO.	ROUTE	LENGTH	DESCRIPTION	FUND-SCHEDULING INFORMATION			
					FUNDING PHASE	GA YEAR	KYTC YEAR	AMOUNT
FLEMING	2000 09 - 1044.00	CR-1106	.100	REPLACE BRIDGE & APPROACHES AT FOX CREEK 0.5MI E KY-32 (C18)	BRZ	D	2001	\$50,000
	Total				\$50,000			
	Parent No.: 2000 09 - 1044.00			Milepoints: From: To: Scope: BRIDGE REPLACEMENT(P)				

KENTUCKY TRANSPORTATION CABINET
SIX YEAR HIGHWAY PLAN

FY- 2000 THRU FY- 2002

COUNTY	ITEM NO. & PARENT NO.	ROUTE	LENGTH	DESCRIPTION	FUND-SCHEDULING INFORMATION																
FLOYD	1998 12 - 282.00 Parent No.: 1998 12 - 282.00	KY-122	.800	KY-80 - HI HAT ROAD; RELOCATE KY-122 AT MEADE HILL Milepoints: From: 27 To: 27.8 Scope: RELOCATION(O)	<table border="1"> <thead> <tr> <th>FUNDING PHASE</th> <th>GA YEAR</th> <th>KYTC YEAR</th> <th>AMOUNT</th> </tr> </thead> <tbody> <tr> <td>SP</td> <td>U</td> <td>2001</td> <td>\$600,000</td> </tr> <tr> <td>SP</td> <td>C</td> <td>2002</td> <td>\$5,850,000</td> </tr> <tr> <td colspan="3">Total</td> <td>\$6,450,000</td> </tr> </tbody> </table>	FUNDING PHASE	GA YEAR	KYTC YEAR	AMOUNT	SP	U	2001	\$600,000	SP	C	2002	\$5,850,000	Total			\$6,450,000
FUNDING PHASE	GA YEAR	KYTC YEAR	AMOUNT																		
SP	U	2001	\$600,000																		
SP	C	2002	\$5,850,000																		
Total			\$6,450,000																		
FLOYD	1996 12 - 293.00 Parent No.: 1996 12 - 293.00	KY-1428	.700	RECONSTRUCT KY-1428 FR LEVISA FORK BRIDGE TO OLD US-23 NEAR PRESTONSBURG HIGH (3-LANE PROJECT) Milepoints: From: 16.091 To: 16.802 Scope: RECONSTRUCTION(O)	<table border="1"> <thead> <tr> <th>FUNDING PHASE</th> <th>GA YEAR</th> <th>KYTC YEAR</th> <th>AMOUNT</th> </tr> </thead> <tbody> <tr> <td>STP</td> <td>C</td> <td>2001</td> <td>\$2,000,000</td> </tr> <tr> <td colspan="3">Total</td> <td>\$2,000,000</td> </tr> </tbody> </table>	FUNDING PHASE	GA YEAR	KYTC YEAR	AMOUNT	STP	C	2001	\$2,000,000	Total			\$2,000,000				
FUNDING PHASE	GA YEAR	KYTC YEAR	AMOUNT																		
STP	C	2001	\$2,000,000																		
Total			\$2,000,000																		
FLOYD	1996 12 - 301.00 Parent No.: 1996 12 - 301.00	KY-979	2.400	MINNIE-HAROLD CONNECTOR; RECONSTRUCT ALONG KY-979 FROM MOUTH OF TACKETT BRANCH TO HAROLD, WITH A CONNECTOR TO KY 979 (SECTION 3) Milepoints: From: 14.983 To: 18.688 Scope: RECONSTRUCTION(O)	<table border="1"> <thead> <tr> <th>FUNDING PHASE</th> <th>GA YEAR</th> <th>KYTC YEAR</th> <th>AMOUNT</th> </tr> </thead> <tbody> <tr> <td>SP</td> <td>R</td> <td>2000</td> <td>\$5,800,000</td> </tr> <tr> <td>SP</td> <td>U</td> <td>2001</td> <td>\$1,420,000</td> </tr> <tr> <td colspan="3">Total</td> <td>\$7,220,000</td> </tr> </tbody> </table>	FUNDING PHASE	GA YEAR	KYTC YEAR	AMOUNT	SP	R	2000	\$5,800,000	SP	U	2001	\$1,420,000	Total			\$7,220,000
FUNDING PHASE	GA YEAR	KYTC YEAR	AMOUNT																		
SP	R	2000	\$5,800,000																		
SP	U	2001	\$1,420,000																		
Total			\$7,220,000																		
FLOYD FLOYD	1998 12 - 301.10 Parent No.: 1996 12 - 301.00	KY-680	3.800	MINNIE-HAROLD CONNECTOR; FROM KY122 AT MINNIE TO LITTLE MUD CREEK ROAD (SECTION 1) (98CCR)(00CCR) Milepoints: From: To: Milepoints: From: To: Scope: NEW ROUTE(O)	<table border="1"> <thead> <tr> <th>FUNDING PHASE</th> <th>GA YEAR</th> <th>KYTC YEAR</th> <th>AMOUNT</th> </tr> </thead> <tbody> <tr> <td>SP</td> <td>R</td> <td>2001 2002</td> <td>\$9,000,000</td> </tr> <tr> <td>SP</td> <td>U</td> <td>2002</td> <td>\$1,380,000</td> </tr> <tr> <td colspan="3">Total</td> <td>\$10,380,000</td> </tr> </tbody> </table>	FUNDING PHASE	GA YEAR	KYTC YEAR	AMOUNT	SP	R	2001 2002	\$9,000,000	SP	U	2002	\$1,380,000	Total			\$10,380,000
FUNDING PHASE	GA YEAR	KYTC YEAR	AMOUNT																		
SP	R	2001 2002	\$9,000,000																		
SP	U	2002	\$1,380,000																		
Total			\$10,380,000																		
FLOYD	1998 12 - 301.20 Parent No.: 1996 12 - 301.00	KY-979	2.800	MINNIE-HAROLD CONNECTOR; FROM LITTLE MUD CREEK ROAD TO MOUTH OF TACKETT CREEK (ALT. 3B, SECTION 2) Milepoints: From: To: Scope: NEW ROUTE(O)	<table border="1"> <thead> <tr> <th>FUNDING PHASE</th> <th>GA YEAR</th> <th>KYTC YEAR</th> <th>AMOUNT</th> </tr> </thead> <tbody> <tr> <td>SP</td> <td>D</td> <td>2002</td> <td>\$1,200,000</td> </tr> <tr> <td colspan="3">Total</td> <td>\$1,200,000</td> </tr> </tbody> </table>	FUNDING PHASE	GA YEAR	KYTC YEAR	AMOUNT	SP	D	2002	\$1,200,000	Total			\$1,200,000				
FUNDING PHASE	GA YEAR	KYTC YEAR	AMOUNT																		
SP	D	2002	\$1,200,000																		
Total			\$1,200,000																		
FLOYD	1998 12 - 328.00 Parent No.: 1998 12 - 328.00	-	1.000	CONSTRUCT ACCESS ROAD FROM KY-302 TO DEVELOPMENT SITE NEAR JENNY WILEY GOLF COURSE. Milepoints: From: To: Scope: NEW ROUTE(O)	<table border="1"> <thead> <tr> <th>FUNDING PHASE</th> <th>GA YEAR</th> <th>KYTC YEAR</th> <th>AMOUNT</th> </tr> </thead> <tbody> <tr> <td>SP</td> <td>C</td> <td>2002 2003</td> <td>\$9,500,000</td> </tr> <tr> <td colspan="3">Total</td> <td>\$9,500,000</td> </tr> </tbody> </table>	FUNDING PHASE	GA YEAR	KYTC YEAR	AMOUNT	SP	C	2002 2003	\$9,500,000	Total			\$9,500,000				
FUNDING PHASE	GA YEAR	KYTC YEAR	AMOUNT																		
SP	C	2002 2003	\$9,500,000																		
Total			\$9,500,000																		
FLOYD	2000 12 - 328.01 Parent No.: 1998 12 - 328.00	-	.500	RECONSTRUCT MAGGIE MOUNTAIN ROAD FROM LAKE ROAD TO OLD US-23. Milepoints: From: To: Scope: NEW ROUTE(O)	<table border="1"> <thead> <tr> <th>FUNDING PHASE</th> <th>GA YEAR</th> <th>KYTC YEAR</th> <th>AMOUNT</th> </tr> </thead> <tbody> <tr> <td>SP</td> <td>C</td> <td>2001</td> <td>\$1,500,000</td> </tr> <tr> <td colspan="3">Total</td> <td>\$1,500,000</td> </tr> </tbody> </table>	FUNDING PHASE	GA YEAR	KYTC YEAR	AMOUNT	SP	C	2001	\$1,500,000	Total			\$1,500,000				
FUNDING PHASE	GA YEAR	KYTC YEAR	AMOUNT																		
SP	C	2001	\$1,500,000																		
Total			\$1,500,000																		
FLOYD	1998 12 - 402.00 Parent No.: 1998 12 - 402.00	KY-3384	.100	US23-PRESTONSBURG RD; REPLACE OLD TOWN BRANCH BRIDGE AT PRESTONSBURG (B124) IN SAME LOCATION. Milepoints: From: 1.739 To: 1.869 Scope: BRIDGE REPLACEMENT(P)	<table border="1"> <thead> <tr> <th>FUNDING PHASE</th> <th>GA YEAR</th> <th>KYTC YEAR</th> <th>AMOUNT</th> </tr> </thead> <tbody> <tr> <td>SP</td> <td>C</td> <td>2001</td> <td>\$2,500,000</td> </tr> <tr> <td colspan="3">Total</td> <td>\$2,500,000</td> </tr> </tbody> </table>	FUNDING PHASE	GA YEAR	KYTC YEAR	AMOUNT	SP	C	2001	\$2,500,000	Total			\$2,500,000				
FUNDING PHASE	GA YEAR	KYTC YEAR	AMOUNT																		
SP	C	2001	\$2,500,000																		
Total			\$2,500,000																		
FLOYD	2000 12 - 904.00 Parent No.: 1996 99 - 206.01	US-23	.100	MODIFY ON-RAMP (PROVIDE ACCELERATION LANE) AT WATERGAP TO ELIMINATE STOP CONDITIONS. Milepoints: From: 12.8 To: 12.9 Scope: SAFETY-HAZARD ELIM(P)	<table border="1"> <thead> <tr> <th>FUNDING PHASE</th> <th>GA YEAR</th> <th>KYTC YEAR</th> <th>AMOUNT</th> </tr> </thead> <tbody> <tr> <td>HES</td> <td>R</td> <td>2001</td> <td>\$400,000</td> </tr> <tr> <td>HES</td> <td>U</td> <td>2001</td> <td>\$200,000</td> </tr> <tr> <td colspan="3">Total</td> <td>\$600,000</td> </tr> </tbody> </table>	FUNDING PHASE	GA YEAR	KYTC YEAR	AMOUNT	HES	R	2001	\$400,000	HES	U	2001	\$200,000	Total			\$600,000
FUNDING PHASE	GA YEAR	KYTC YEAR	AMOUNT																		
HES	R	2001	\$400,000																		
HES	U	2001	\$200,000																		
Total			\$600,000																		
FLOYD	1996 12 - 1039.00 Parent No.: 1996 12 - 1039.00	KY-550	.100	GARRETT-BOSCO BR & APPRS AT RIGHT FORK BEAVER CREEK .50 SW OF KY-850 (MIDAS BRIDGE) Milepoints: From: 1.53 To: 1.63 Scope: BRIDGE REPLACEMENT(P)	<table border="1"> <thead> <tr> <th>FUNDING PHASE</th> <th>GA YEAR</th> <th>KYTC YEAR</th> <th>AMOUNT</th> </tr> </thead> <tbody> <tr> <td>BRO</td> <td>C</td> <td>2001 2002</td> <td>\$1,000,000</td> </tr> <tr> <td colspan="3">Total</td> <td>\$1,000,000</td> </tr> </tbody> </table>	FUNDING PHASE	GA YEAR	KYTC YEAR	AMOUNT	BRO	C	2001 2002	\$1,000,000	Total			\$1,000,000				
FUNDING PHASE	GA YEAR	KYTC YEAR	AMOUNT																		
BRO	C	2001 2002	\$1,000,000																		
Total			\$1,000,000																		

KENTUCKY TRANSPORTATION CABINET
SIX YEAR HIGHWAY PLAN

FY- 2000 THRU FY- 2002

COUNTY	ITEM NO. & PARENT NO.	ROUTE	LENGTH	DESCRIPTION	FUND-SCHEDULING INFORMATION																				
FLOYD	1996 12 - 1040.00 Parent No.: 1996 12 - 1040.00	KY-1428	.100	S. MAIN STREET BR & APPRS AT RIGHT FORK OF BEAVER CREEK .05 N OF KY-122 (NORTH TWIN BR)(TO BE LET WITH 12-1041.00) Milepoints: From: .103 To: .203 Scope: BRIDGE REPLACEMENT(P)	<table border="1"> <thead> <tr> <th>FUNDING PHASE</th> <th>GA YEAR</th> <th>KYTC YEAR</th> <th>AMOUNT</th> </tr> </thead> <tbody> <tr> <td>BRX</td> <td>C</td> <td>2001</td> <td>\$1,100,000</td> </tr> <tr> <td colspan="3">Total</td> <td>\$1,100,000</td> </tr> </tbody> </table>	FUNDING PHASE	GA YEAR	KYTC YEAR	AMOUNT	BRX	C	2001	\$1,100,000	Total			\$1,100,000								
FUNDING PHASE	GA YEAR	KYTC YEAR	AMOUNT																						
BRX	C	2001	\$1,100,000																						
Total			\$1,100,000																						
FLOYD	1996 12 - 1041.00 Parent No.: 1996 12 - 1041.00	KY-1428	.100	S. MAIN STREET BR & APPRS AT MAIN BEAVER CREEK .15 N OF KY-122 (SOUTH TWIN BRIDGE)(TO BE LET WITH 12-1040.00) Milepoints: From: .289 To: .389 Scope: BRIDGE REPLACEMENT(P)	<table border="1"> <thead> <tr> <th>FUNDING PHASE</th> <th>GA YEAR</th> <th>KYTC YEAR</th> <th>AMOUNT</th> </tr> </thead> <tbody> <tr> <td>BRX</td> <td>C</td> <td>2001</td> <td>\$1,200,000</td> </tr> <tr> <td colspan="3">Total</td> <td>\$1,200,000</td> </tr> </tbody> </table>	FUNDING PHASE	GA YEAR	KYTC YEAR	AMOUNT	BRX	C	2001	\$1,200,000	Total			\$1,200,000								
FUNDING PHASE	GA YEAR	KYTC YEAR	AMOUNT																						
BRX	C	2001	\$1,200,000																						
Total			\$1,200,000																						
FLOYD	1996 12 - 1048.00 Parent No.: 1996 12 - 1048.00	CR-1392	.100	GRANNY FITZ BRANCH BR & APPRS AT MIDDLE CREEK .1 S OF KY-114 Milepoints: From: To: Scope: BRIDGE REPLACEMENT(P)	<table border="1"> <thead> <tr> <th>FUNDING PHASE</th> <th>GA YEAR</th> <th>KYTC YEAR</th> <th>AMOUNT</th> </tr> </thead> <tbody> <tr> <td>BRZ</td> <td>C</td> <td>2001</td> <td>\$550,000</td> </tr> <tr> <td colspan="3">Total</td> <td>\$550,000</td> </tr> </tbody> </table>	FUNDING PHASE	GA YEAR	KYTC YEAR	AMOUNT	BRZ	C	2001	\$550,000	Total			\$550,000								
FUNDING PHASE	GA YEAR	KYTC YEAR	AMOUNT																						
BRZ	C	2001	\$550,000																						
Total			\$550,000																						
FLOYD	1996 12 - 1060.00 Parent No.: 1996 12 - 1060.00	CR-1265	.100	NEW BRIDGES ROAD; BRIDGE AND APPROACHES AT RIGHT FORK BEAVER CREEK 0.5 S OF KY-7 (C21) Milepoints: From: To: Scope: BRIDGE REPLACEMENT(P)	<table border="1"> <thead> <tr> <th>FUNDING PHASE</th> <th>GA YEAR</th> <th>KYTC YEAR</th> <th>AMOUNT</th> </tr> </thead> <tbody> <tr> <td>BRZ</td> <td>D</td> <td>2000</td> <td>\$100,000</td> </tr> <tr> <td>BRZ</td> <td>R</td> <td>2002</td> <td>\$60,000</td> </tr> <tr> <td>BRZ</td> <td>U</td> <td>2002</td> <td>\$200,000</td> </tr> <tr> <td colspan="3">Total</td> <td>\$360,000</td> </tr> </tbody> </table>	FUNDING PHASE	GA YEAR	KYTC YEAR	AMOUNT	BRZ	D	2000	\$100,000	BRZ	R	2002	\$60,000	BRZ	U	2002	\$200,000	Total			\$360,000
FUNDING PHASE	GA YEAR	KYTC YEAR	AMOUNT																						
BRZ	D	2000	\$100,000																						
BRZ	R	2002	\$60,000																						
BRZ	U	2002	\$200,000																						
Total			\$360,000																						
FLOYD	2000 12 - 1067.00 Parent No.: 2000 12 - 1067.00	CR-1277	.100	REPLACE BOSCO BRIDGE & APPROACHES AT RIGHT FORK BEAVER CREEK 0.3MI W KY-80 (C23). Milepoints: From: To: Scope: BRIDGE REPLACEMENT(P)	<table border="1"> <thead> <tr> <th>FUNDING PHASE</th> <th>GA YEAR</th> <th>KYTC YEAR</th> <th>AMOUNT</th> </tr> </thead> <tbody> <tr> <td>BRZ</td> <td>D</td> <td>2002</td> <td>\$110,000</td> </tr> <tr> <td colspan="3">Total</td> <td>\$110,000</td> </tr> </tbody> </table>	FUNDING PHASE	GA YEAR	KYTC YEAR	AMOUNT	BRZ	D	2002	\$110,000	Total			\$110,000								
FUNDING PHASE	GA YEAR	KYTC YEAR	AMOUNT																						
BRZ	D	2002	\$110,000																						
Total			\$110,000																						
FLOYD	1998 12 - 5004.00 Parent No.: 1998 12 - 5004.00	KY-80	.150	CORRECT ROCKFALL HAZARD @ MP 12.75 TO 12.9 WB Milepoints: From: 12.75 To: 12.9 Scope: ROCKFALL MITIGTN(P)	<table border="1"> <thead> <tr> <th>FUNDING PHASE</th> <th>GA YEAR</th> <th>KYTC YEAR</th> <th>AMOUNT</th> </tr> </thead> <tbody> <tr> <td>SP</td> <td>R</td> <td>2001</td> <td>\$200,000</td> </tr> <tr> <td>SP</td> <td>U</td> <td>2001</td> <td>\$50,000</td> </tr> <tr> <td colspan="3">Total</td> <td>\$250,000</td> </tr> </tbody> </table>	FUNDING PHASE	GA YEAR	KYTC YEAR	AMOUNT	SP	R	2001	\$200,000	SP	U	2001	\$50,000	Total			\$250,000				
FUNDING PHASE	GA YEAR	KYTC YEAR	AMOUNT																						
SP	R	2001	\$200,000																						
SP	U	2001	\$50,000																						
Total			\$250,000																						

KENTUCKY TRANSPORTATION CABINET
SIX YEAR HIGHWAY PLAN

FY- 2000 THRU FY- 2002

COUNTY	ITEM NO. & PARENT NO.	ROUTE	LENGTH	DESCRIPTION	FUND-SCHEDULING INFORMATION																
FRANKLIN	1996 05 - 97.00 Parent No.: 1996 05 - 97.00	US-60	2.200	US 60, FRANKFORT-SHELBYVILLE WIDEN TO 5-LANES FR VICKY WAY TO EXISTING 4-LANE Milepoints: From: 3.913 To: 6.135 Scope: MAJOR WIDENING(O)	<table border="1"> <thead> <tr> <th>FUNDING PHASE</th> <th>GA YEAR</th> <th>KYTC YEAR</th> <th>AMOUNT</th> </tr> </thead> <tbody> <tr> <td>STP</td> <td>C</td> <td>2001</td> <td>\$7,300,000</td> </tr> <tr> <td colspan="3">Total</td> <td>\$7,300,000</td> </tr> </tbody> </table>	FUNDING PHASE	GA YEAR	KYTC YEAR	AMOUNT	STP	C	2001	\$7,300,000	Total			\$7,300,000				
FUNDING PHASE	GA YEAR	KYTC YEAR	AMOUNT																		
STP	C	2001	\$7,300,000																		
Total			\$7,300,000																		
FRANKLIN	2000 05 - 121.00 Parent No.: 2000 05 - 121.00	-	-	HIGHWAY FUNDS SET ASIDE AS THE TRANSPORTATION CABINET'S SHARE OF THE CITY OF FRANKFORT'S PROPOSAL TO IMPROVE HIGHWAY DRAINAGE IN THE VICINITY OF HOLMES STREET. Milepoints: From: To: Scope: RECONSTRUCTION(O)	<table border="1"> <thead> <tr> <th>FUNDING PHASE</th> <th>GA YEAR</th> <th>KYTC YEAR</th> <th>AMOUNT</th> </tr> </thead> <tbody> <tr> <td>SP</td> <td>C</td> <td>2002</td> <td>\$3,000,000</td> </tr> <tr> <td colspan="3">Total</td> <td>\$3,000,000</td> </tr> </tbody> </table>	FUNDING PHASE	GA YEAR	KYTC YEAR	AMOUNT	SP	C	2002	\$3,000,000	Total			\$3,000,000				
FUNDING PHASE	GA YEAR	KYTC YEAR	AMOUNT																		
SP	C	2002	\$3,000,000																		
Total			\$3,000,000																		
FRANKLIN FRANKLIN	1996 05 - 305.01 Parent No.: 1996 05 - 305.01	US-421	1.300	FRANKFORT-LEXINGTON US 421, LEESTOWN ROAD; WIDEN TO 5- LANES FR WEST OF US-60 TO EAST OF CHENAULT INDUSTRIAL ROAD. (SECTION 1) Milepoints: From: 1.583 To: 3.072 Milepoints: From: 5 To: 5.287 Scope: MAJOR WIDENING(O)	<table border="1"> <thead> <tr> <th>FUNDING PHASE</th> <th>GA YEAR</th> <th>KYTC YEAR</th> <th>AMOUNT</th> </tr> </thead> <tbody> <tr> <td>STP</td> <td>R</td> <td>2002</td> <td>\$2,800,000</td> </tr> <tr> <td colspan="3">Total</td> <td>\$2,800,000</td> </tr> </tbody> </table>	FUNDING PHASE	GA YEAR	KYTC YEAR	AMOUNT	STP	R	2002	\$2,800,000	Total			\$2,800,000				
FUNDING PHASE	GA YEAR	KYTC YEAR	AMOUNT																		
STP	R	2002	\$2,800,000																		
Total			\$2,800,000																		
FRANKLIN	2000 05 - 316.00 Parent No.: 2000 05 - 316.00	KY-420	-	ROAD CONSTRUCTION COSTS ASSOCIATED WITH THE NEW STATE OFFICE BUILDING TO BE CONSTRUCTED ALONG MERO STREET IN FRANKFORT. Milepoints: From: 4.5 To: 4.6 Scope: RECONSTRUCTION(O)	<table border="1"> <thead> <tr> <th>FUNDING PHASE</th> <th>GA YEAR</th> <th>KYTC YEAR</th> <th>AMOUNT</th> </tr> </thead> <tbody> <tr> <td>SP</td> <td>C</td> <td>2001 2002</td> <td>\$2,000,000</td> </tr> <tr> <td colspan="3">Total</td> <td>\$2,000,000</td> </tr> </tbody> </table>	FUNDING PHASE	GA YEAR	KYTC YEAR	AMOUNT	SP	C	2001 2002	\$2,000,000	Total			\$2,000,000				
FUNDING PHASE	GA YEAR	KYTC YEAR	AMOUNT																		
SP	C	2001 2002	\$2,000,000																		
Total			\$2,000,000																		
FRANKLIN	2000 05 - 372.01 Parent No.: 1996 05 - 372.00	US-460	1.700	FRANKFORT-GEORGETOWN; WIDEN US-460 FROM END OF 4-LANE AT FRANKFORT TO REDDING ROAD. Milepoints: From: 1.29 To: 2.987 Scope: MAJOR WIDENING(O)	<table border="1"> <thead> <tr> <th>FUNDING PHASE</th> <th>GA YEAR</th> <th>KYTC YEAR</th> <th>AMOUNT</th> </tr> </thead> <tbody> <tr> <td>STP</td> <td>R</td> <td>2002</td> <td>\$4,500,000</td> </tr> <tr> <td colspan="3">Total</td> <td>\$4,500,000</td> </tr> </tbody> </table>	FUNDING PHASE	GA YEAR	KYTC YEAR	AMOUNT	STP	R	2002	\$4,500,000	Total			\$4,500,000				
FUNDING PHASE	GA YEAR	KYTC YEAR	AMOUNT																		
STP	R	2002	\$4,500,000																		
Total			\$4,500,000																		
FRANKLIN	1998 05 - 5007.00 Parent No.: 1998 05 - 5007.00	KY-1900	.200	CORRECT ROCKFALL HAZARD @ MP 5.7 TO 5.9 Milepoints: From: 5.7 To: 5.9 Scope: ROCKFALL MITIGTN(P)	<table border="1"> <thead> <tr> <th>FUNDING PHASE</th> <th>GA YEAR</th> <th>KYTC YEAR</th> <th>AMOUNT</th> </tr> </thead> <tbody> <tr> <td>SP</td> <td>D</td> <td>2001</td> <td>\$60,000</td> </tr> <tr> <td>SP</td> <td>R</td> <td>2002</td> <td>\$5,000</td> </tr> <tr> <td colspan="3">Total</td> <td>\$65,000</td> </tr> </tbody> </table>	FUNDING PHASE	GA YEAR	KYTC YEAR	AMOUNT	SP	D	2001	\$60,000	SP	R	2002	\$5,000	Total			\$65,000
FUNDING PHASE	GA YEAR	KYTC YEAR	AMOUNT																		
SP	D	2001	\$60,000																		
SP	R	2002	\$5,000																		
Total			\$65,000																		
FRANKLIN	2000 05 - 8005.00 Parent No.: 2000 05 - 8005.00	-	-	MAKE NECESSARY ADJUSTMENTS TO THE SWITZER BRIDGE TO COMPLETE THE RECONSTRUCTION OF THIS HISTORIC STRUCTURE.(00CCN) Milepoints: From: To: Scope: BRIDGE REHAB(P)	<table border="1"> <thead> <tr> <th>FUNDING PHASE</th> <th>GA YEAR</th> <th>KYTC YEAR</th> <th>AMOUNT</th> </tr> </thead> <tbody> <tr> <td>SP</td> <td>C</td> <td>2001</td> <td>\$50,000</td> </tr> <tr> <td colspan="3">Total</td> <td>\$50,000</td> </tr> </tbody> </table>	FUNDING PHASE	GA YEAR	KYTC YEAR	AMOUNT	SP	C	2001	\$50,000	Total			\$50,000				
FUNDING PHASE	GA YEAR	KYTC YEAR	AMOUNT																		
SP	C	2001	\$50,000																		
Total			\$50,000																		

**KENTUCKY TRANSPORTATION CABINET
SIX YEAR HIGHWAY PLAN
FY- 2000 THRU FY- 2002**

COUNTY	ITEM NO. & PARENT NO.	ROUTE	LENGTH	DESCRIPTION	FUND-SCHEDULING INFORMATION			
FULTON	1996 01 - 22.00	US-45	.200	RECONST US-45 I-SECTION WITH KY-166 IN FULTON Parent No.: 1996 01 - 22.00	FUNDING PHASE GA YEAR KYTC YEAR AMOUNT			
	STP				C	2001	\$1,400,000	
					Total \$1,400,000			
FULTON	1998 01 - 319.00	KY-1354	.100	OPERATION OF HICKMAN FERRY AT MISSISSIPPI RIVER (98CCR) Parent No.: 1998 01 - 319.00	FUNDING PHASE GA YEAR KYTC YEAR AMOUNT			
	SP				C	2001	\$125,000	
					Total \$125,000			
FULTON	1998 01 - 320.00	KY-1354	.100	OPERATION OF HICKMAN FERRY AT MISSISSIPPI RIVER (98CCR) Parent No.: 1998 01 - 320.00	FUNDING PHASE GA YEAR KYTC YEAR AMOUNT			
	SP				C	2002	\$125,000	
					Total \$125,000			
FULTON	1996 01 - 1118.00 Parent No.: 1996 01 - 1118.00	US-45	.100	FULTON-MAYFIELD BR & APPRS AT HARRIS FORK .20 E OF US-45B Milepoints: From: 1.806 To: 1.906 Scope: BRIDGE REPLACEMENT(P)	FUNDING PHASE GA YEAR KYTC YEAR AMOUNT			
					BRO	R	2001	\$200,000
					BRO	U	2001	\$605,000
					BRO	C	2002	\$1,500,000
					Total \$2,305,000			
FULTON	1998 01 - 2008.00	PU-9003	1.800	PURCHASE PARKWAY FROM MP 0.0, TENNESSEE ST. LINE TO MP 1.781, RAILROAD BRIDGE. Parent No.: 1996 99 - 39.00	FUNDING PHASE GA YEAR KYTC YEAR AMOUNT			
	SP				C	2001	\$900,000	
					Total \$900,000			

KENTUCKY TRANSPORTATION CABINET
SIX YEAR HIGHWAY PLAN
FY- 2000 THRU FY- 2002

COUNTY	ITEM NO. & PARENT NO.	ROUTE	LENGTH	DESCRIPTION	FUND-SCHEDULING INFORMATION																								
GALLATIN	1996 06 - 184.00 Parent No.: 1996 06 - 184.00	KY-35	2.100	RECONSTRUCT FROM SPARTA TO I-71 Milepoints: From: 0 To: 2.128 Scope: MAJOR WIDENING(O)	<table border="1"> <thead> <tr> <th>FUNDING PHASE</th> <th>GA YEAR</th> <th>KYTC YEAR</th> <th>AMOUNT</th> </tr> </thead> <tbody> <tr> <td>STP</td> <td>C</td> <td>2000</td> <td>2001</td> <td>\$4,500,000</td> </tr> <tr> <td colspan="4" style="text-align: right;">Total</td> <td>\$4,500,000</td> </tr> </tbody> </table>	FUNDING PHASE	GA YEAR	KYTC YEAR	AMOUNT	STP	C	2000	2001	\$4,500,000	Total				\$4,500,000										
FUNDING PHASE	GA YEAR	KYTC YEAR	AMOUNT																										
STP	C	2000	2001	\$4,500,000																									
Total				\$4,500,000																									
GALLATIN	1996 06 - 202.00 Parent No.: 1996 06 - 202.00	US-42	3.500	RECONSTRUCT US-42 ALONG THE OHIO RIVER TO CORRECT LANDSLIDE PROBLEMS BETWEEN MARKLAND DAM AND WARSAW. Milepoints: From: 3.325 To: 6.825 Scope: LANDSLIDE REPAIR(P)	<table border="1"> <thead> <tr> <th>FUNDING PHASE</th> <th>GA YEAR</th> <th>KYTC YEAR</th> <th>AMOUNT</th> </tr> </thead> <tbody> <tr> <td>SP</td> <td>R</td> <td>2001</td> <td>2002</td> <td>\$2,000,000</td> </tr> <tr> <td>SP</td> <td>U</td> <td>2002</td> <td></td> <td>\$100,000</td> </tr> <tr> <td colspan="4" style="text-align: right;">Total</td> <td>\$2,100,000</td> </tr> </tbody> </table>	FUNDING PHASE	GA YEAR	KYTC YEAR	AMOUNT	SP	R	2001	2002	\$2,000,000	SP	U	2002		\$100,000	Total				\$2,100,000					
FUNDING PHASE	GA YEAR	KYTC YEAR	AMOUNT																										
SP	R	2001	2002	\$2,000,000																									
SP	U	2002		\$100,000																									
Total				\$2,100,000																									
GALLATIN	1998 06 - 333.01 Parent No.: 1996 06 - 333.00	-	1.500	NEW ROUTE FROM I-71 TO US-42; FROM I-71 (INCLUDING NEW I-CHNG) NORTH 1.5MI ("SP FUNDS" FOR DESIGN, R/W & UTIL. PHASE) (98CCR) Milepoints: From: To: Scope: NEW ROUTE(O)	<table border="1"> <thead> <tr> <th>FUNDING PHASE</th> <th>GA YEAR</th> <th>KYTC YEAR</th> <th>AMOUNT</th> </tr> </thead> <tbody> <tr> <td>STP</td> <td>C</td> <td>2000</td> <td></td> <td>\$12,000,000</td> </tr> <tr> <td colspan="4" style="text-align: right;">Total</td> <td>\$12,000,000</td> </tr> </tbody> </table>	FUNDING PHASE	GA YEAR	KYTC YEAR	AMOUNT	STP	C	2000		\$12,000,000	Total				\$12,000,000										
FUNDING PHASE	GA YEAR	KYTC YEAR	AMOUNT																										
STP	C	2000		\$12,000,000																									
Total				\$12,000,000																									
GALLATIN	1998 06 - 333.02 Parent No.: 1996 06 - 333.00	-	4.500	NEW ROUTE FROM I-71 TO US-42; FROM 1.5MI N OF I-71, N TO US-42 @ MARKLAND DAM ("SP FUNDS" FOR DESIGN, R/W & UTIL. PHASE) Milepoints: From: To: Scope: NEW ROUTE(O)	<table border="1"> <thead> <tr> <th>FUNDING PHASE</th> <th>GA YEAR</th> <th>KYTC YEAR</th> <th>AMOUNT</th> </tr> </thead> <tbody> <tr> <td>SP</td> <td>C</td> <td>2002</td> <td></td> <td>\$10,000,000</td> </tr> <tr> <td colspan="4" style="text-align: right;">Total</td> <td>\$10,000,000</td> </tr> </tbody> </table>	FUNDING PHASE	GA YEAR	KYTC YEAR	AMOUNT	SP	C	2002		\$10,000,000	Total				\$10,000,000										
FUNDING PHASE	GA YEAR	KYTC YEAR	AMOUNT																										
SP	C	2002		\$10,000,000																									
Total				\$10,000,000																									
GALLATIN	2000 06 - 333.03 Parent No.: 1996 06 - 333.00	I-71	1.500	RECONSTRUCT KY35/I-71 INTERCHANGE AND 6-LANE I-71 BETWEEN THE NEW I-CHNG AND THE KY-35 I-CHNG. Milepoints: From: 54.8 To: 56.673 Scope: I-CHANGE RECONST(O)	<table border="1"> <thead> <tr> <th>FUNDING PHASE</th> <th>GA YEAR</th> <th>KYTC YEAR</th> <th>AMOUNT</th> </tr> </thead> <tbody> <tr> <td>NH</td> <td>R</td> <td>2001</td> <td></td> <td>\$1,000,000</td> </tr> <tr> <td>NH</td> <td>U</td> <td>2001</td> <td></td> <td>\$60,000</td> </tr> <tr> <td>NH</td> <td>C</td> <td>2002</td> <td></td> <td>\$10,000,000</td> </tr> <tr> <td colspan="4" style="text-align: right;">Total</td> <td>\$11,060,000</td> </tr> </tbody> </table>	FUNDING PHASE	GA YEAR	KYTC YEAR	AMOUNT	NH	R	2001		\$1,000,000	NH	U	2001		\$60,000	NH	C	2002		\$10,000,000	Total				\$11,060,000
FUNDING PHASE	GA YEAR	KYTC YEAR	AMOUNT																										
NH	R	2001		\$1,000,000																									
NH	U	2001		\$60,000																									
NH	C	2002		\$10,000,000																									
Total				\$11,060,000																									
GALLATIN	1998 06 - 2005.00 Parent No.: 1998 06 - 2005.00	I-71	8.100	I-71 FROM MP 61.77, US 127 TO MP 69.89 BOONE CO. LINE Milepoints: From: 61.77 To: 69.89 Scope: PAVEMENT REHAB-INT(P)	<table border="1"> <thead> <tr> <th>FUNDING PHASE</th> <th>GA YEAR</th> <th>KYTC YEAR</th> <th>AMOUNT</th> </tr> </thead> <tbody> <tr> <td>IM</td> <td>C</td> <td>2002</td> <td></td> <td>\$3,300,000</td> </tr> <tr> <td colspan="4" style="text-align: right;">Total</td> <td>\$3,300,000</td> </tr> </tbody> </table>	FUNDING PHASE	GA YEAR	KYTC YEAR	AMOUNT	IM	C	2002		\$3,300,000	Total				\$3,300,000										
FUNDING PHASE	GA YEAR	KYTC YEAR	AMOUNT																										
IM	C	2002		\$3,300,000																									
Total				\$3,300,000																									

KENTUCKY TRANSPORTATION CABINET
SIX YEAR HIGHWAY PLAN
FY- 2000 THRU FY- 2002

COUNTY	ITEM NO. & PARENT NO.	ROUTE	LENGTH	DESCRIPTION	FUND-SCHEDULING INFORMATION																				
GARRARD	1996 07 - 26.01 Parent No.: 1996 07 - 26.01	US-27	5.000	SOMERSET-LEXINGTON; WIDEN US-27 FR S OF CAMP NELSON TO 1500' S OF KY-34. Milepoints: From: 10.2 To: 15.2 Scope: RELOCATION(O)	<table border="1" style="width: 100%; border-collapse: collapse;"> <thead> <tr> <th>FUNDING PHASE</th> <th>GA YEAR</th> <th>KYTC YEAR</th> <th>AMOUNT</th> </tr> </thead> <tbody> <tr> <td>NH</td> <td>R</td> <td>2002</td> <td>\$10,700,000</td> </tr> <tr> <td>NH</td> <td>U</td> <td>2002</td> <td>\$2,600,000</td> </tr> <tr> <td colspan="3" style="text-align: right;">Total</td> <td>\$13,300,000</td> </tr> </tbody> </table>	FUNDING PHASE	GA YEAR	KYTC YEAR	AMOUNT	NH	R	2002	\$10,700,000	NH	U	2002	\$2,600,000	Total			\$13,300,000				
FUNDING PHASE	GA YEAR	KYTC YEAR	AMOUNT																						
NH	R	2002	\$10,700,000																						
NH	U	2002	\$2,600,000																						
Total			\$13,300,000																						
GARRARD MADISON	2000 07 - 201.00 Parent No.: 2000 07 - 201.00	KY-52	3.500	RECONSTRUCT KY-52 FROM KY-954 IN GARRARD COUNTY TO KY-21 IN MADISON COUNTY. (00CCR) Milepoints: From: 13.476 To: 16.8 Milepoints: From: 0 To: .202 Scope: RECONSTRUCTION(O)	<table border="1" style="width: 100%; border-collapse: collapse;"> <thead> <tr> <th>FUNDING PHASE</th> <th>GA YEAR</th> <th>KYTC YEAR</th> <th>AMOUNT</th> </tr> </thead> <tbody> <tr> <td>SP</td> <td>D</td> <td>2001</td> <td>\$110,000</td> </tr> <tr> <td>STP</td> <td>R</td> <td>2002</td> <td>2004</td> <td>\$2,500,000</td> </tr> <tr> <td colspan="3" style="text-align: right;">Total</td> <td>\$2,610,000</td> </tr> </tbody> </table>	FUNDING PHASE	GA YEAR	KYTC YEAR	AMOUNT	SP	D	2001	\$110,000	STP	R	2002	2004	\$2,500,000	Total			\$2,610,000			
FUNDING PHASE	GA YEAR	KYTC YEAR	AMOUNT																						
SP	D	2001	\$110,000																						
STP	R	2002	2004	\$2,500,000																					
Total			\$2,610,000																						
GARRARD	1996 07 - 302.01 Parent No.: 1996 07 - 302.01	KY-52	5.500	DANVILLE-RICHMOND; LANCASTER E TO BRIDGE AT EAST FORK OF BACK CR E OF POINT LEAVELL (98CCR) Milepoints: From: 6 To: 11.467 Scope: MAJOR WIDENING(O)	<table border="1" style="width: 100%; border-collapse: collapse;"> <thead> <tr> <th>FUNDING PHASE</th> <th>GA YEAR</th> <th>KYTC YEAR</th> <th>AMOUNT</th> </tr> </thead> <tbody> <tr> <td>STP</td> <td>C</td> <td>2000</td> <td>\$3,000,000</td> </tr> <tr> <td colspan="3" style="text-align: right;">Total</td> <td>\$3,000,000</td> </tr> </tbody> </table>	FUNDING PHASE	GA YEAR	KYTC YEAR	AMOUNT	STP	C	2000	\$3,000,000	Total			\$3,000,000								
FUNDING PHASE	GA YEAR	KYTC YEAR	AMOUNT																						
STP	C	2000	\$3,000,000																						
Total			\$3,000,000																						
GARRARD	1996 07 - 302.03 Parent No.: 1996 07 - 302.03	KY-52	2.000	DANVILLE-RICHMOND; EAST FORK OF BACK CREEK TO KY-954 Milepoints: From: 11.476 To: 13.476 Scope: MAJOR WIDENING(O)	<table border="1" style="width: 100%; border-collapse: collapse;"> <thead> <tr> <th>FUNDING PHASE</th> <th>GA YEAR</th> <th>KYTC YEAR</th> <th>AMOUNT</th> </tr> </thead> <tbody> <tr> <td>STP</td> <td>C</td> <td>2002</td> <td>\$4,000,000</td> </tr> <tr> <td colspan="3" style="text-align: right;">Total</td> <td>\$4,000,000</td> </tr> </tbody> </table>	FUNDING PHASE	GA YEAR	KYTC YEAR	AMOUNT	STP	C	2002	\$4,000,000	Total			\$4,000,000								
FUNDING PHASE	GA YEAR	KYTC YEAR	AMOUNT																						
STP	C	2002	\$4,000,000																						
Total			\$4,000,000																						
GARRARD	2000 07 - 1095.00 Parent No.: 2000 07 - 1095.00	CR-1109	.100	REPLACE BRIDGE & APPROACHES AT WHITE LICK CREEK 0.5MI SE KY-52 (C14). Milepoints: From: To: Scope: BRIDGE REPLACEMENT(P)	<table border="1" style="width: 100%; border-collapse: collapse;"> <thead> <tr> <th>FUNDING PHASE</th> <th>GA YEAR</th> <th>KYTC YEAR</th> <th>AMOUNT</th> </tr> </thead> <tbody> <tr> <td>BRZ</td> <td>D</td> <td>2001</td> <td>\$50,000</td> </tr> <tr> <td>BRZ</td> <td>R</td> <td>2002</td> <td>\$20,000</td> </tr> <tr> <td>BRZ</td> <td>U</td> <td>2002</td> <td>\$15,000</td> </tr> <tr> <td colspan="3" style="text-align: right;">Total</td> <td>\$85,000</td> </tr> </tbody> </table>	FUNDING PHASE	GA YEAR	KYTC YEAR	AMOUNT	BRZ	D	2001	\$50,000	BRZ	R	2002	\$20,000	BRZ	U	2002	\$15,000	Total			\$85,000
FUNDING PHASE	GA YEAR	KYTC YEAR	AMOUNT																						
BRZ	D	2001	\$50,000																						
BRZ	R	2002	\$20,000																						
BRZ	U	2002	\$15,000																						
Total			\$85,000																						

**KENTUCKY TRANSPORTATION CABINET
SIX YEAR HIGHWAY PLAN
FY- 2000 THRU FY- 2002**

COUNTY	ITEM NO. & PARENT NO.	ROUTE	LENGTH	DESCRIPTION	FUND-SCHEDULING INFORMATION																				
GRANT	1998 06 - 16.23 Parent No.: 1998 06 - 16.23	I-75	.400	LEXINGTON-COVINGTON; RECONSTRUCT THE KY491 INTERCHANGE (INCLUDES INTERSTATE WIDENING, RAMP RECONFIGURATION AND RELOCATION OF KY-491) (LET WITH 6-73.00). Milepoints: From: 165.87 To: 166.25 Scope: I-CHANGE RECONST(O)	<table border="1" style="width: 100%; border-collapse: collapse;"> <thead> <tr> <th>FUNDING PHASE</th> <th>GA YEAR</th> <th>KYTC YEAR</th> <th>AMOUNT</th> </tr> </thead> <tbody> <tr> <td>NH</td> <td>C</td> <td>2000</td> <td style="text-align: right;">\$8,000,000</td> </tr> <tr> <td colspan="3" style="text-align: right;">Total</td> <td style="text-align: right;">\$8,000,000</td> </tr> </tbody> </table>	FUNDING PHASE	GA YEAR	KYTC YEAR	AMOUNT	NH	C	2000	\$8,000,000	Total			\$8,000,000								
	FUNDING PHASE				GA YEAR	KYTC YEAR	AMOUNT																		
NH	C	2000	\$8,000,000																						
Total			\$8,000,000																						
GRANT	1996 06 - 72.11 Parent No.: 1996 06 - 72.11	I-75	9.700	FROM GRANT CO LINE TO SOUTH OF KY-36 (SECTION-2) (D, R & U FUNDS) Milepoints: From: 143.239 To: 153.35 Scope: MAJOR WIDENING(O)	<table border="1" style="width: 100%; border-collapse: collapse;"> <thead> <tr> <th>FUNDING PHASE</th> <th>GA YEAR</th> <th>KYTC YEAR</th> <th>AMOUNT</th> </tr> </thead> <tbody> <tr> <td>NH</td> <td>R</td> <td>2000</td> <td style="text-align: right;">2001 \$200,000</td> </tr> <tr> <td>NH</td> <td>U</td> <td>2000</td> <td style="text-align: right;">2001 \$500,000</td> </tr> <tr> <td colspan="3" style="text-align: right;">Total</td> <td style="text-align: right;">\$700,000</td> </tr> </tbody> </table>	FUNDING PHASE	GA YEAR	KYTC YEAR	AMOUNT	NH	R	2000	2001 \$200,000	NH	U	2000	2001 \$500,000	Total			\$700,000				
FUNDING PHASE	GA YEAR	KYTC YEAR	AMOUNT																						
NH	R	2000	2001 \$200,000																						
NH	U	2000	2001 \$500,000																						
Total			\$700,000																						
GRANT	1998 06 - 73.00 Parent No.: 1998 06 - 73.00	I-75	.800	LEXINGTON-COVINGTON; FR NORTH OF MT. ZION-CRITTENDEN RD TO SOUTH OF THE KY-491 I- CHNG MP 165.11 TO MP 165.87 (THIS PROJECT IS FOR THE WIDENING ALONG MAINLINE I-75.) (LET WITH 6-16.23) Milepoints: From: 165.11 To: 165.87 Scope: MAJOR WIDENING(O)	<table border="1" style="width: 100%; border-collapse: collapse;"> <thead> <tr> <th>FUNDING PHASE</th> <th>GA YEAR</th> <th>KYTC YEAR</th> <th>AMOUNT</th> </tr> </thead> <tbody> <tr> <td>IM</td> <td>C</td> <td>2000</td> <td style="text-align: right;">\$3,800,000</td> </tr> <tr> <td colspan="3" style="text-align: right;">Total</td> <td style="text-align: right;">\$3,800,000</td> </tr> </tbody> </table>	FUNDING PHASE	GA YEAR	KYTC YEAR	AMOUNT	IM	C	2000	\$3,800,000	Total			\$3,800,000								
FUNDING PHASE	GA YEAR	KYTC YEAR	AMOUNT																						
IM	C	2000	\$3,800,000																						
Total			\$3,800,000																						
GRANT	2000 06 - 148.00 Parent No.: 2000 06 - 148.00	KY-467	.600	STRAIGHTEN CURVE ON KY-467 IN THE AREA OF GREENVILLE ROAD EAST TOWARD KY-489 (R/W TO BE DONATED). Milepoints: From: 14.3 To: 14.9 Scope: SAFETY(P)	<table border="1" style="width: 100%; border-collapse: collapse;"> <thead> <tr> <th>FUNDING PHASE</th> <th>GA YEAR</th> <th>KYTC YEAR</th> <th>AMOUNT</th> </tr> </thead> <tbody> <tr> <td>SP</td> <td>D</td> <td>2001</td> <td style="text-align: right;">\$60,000</td> </tr> <tr> <td>SP</td> <td>C</td> <td>2002</td> <td style="text-align: right;">\$355,000</td> </tr> <tr> <td colspan="3" style="text-align: right;">Total</td> <td style="text-align: right;">\$415,000</td> </tr> </tbody> </table>	FUNDING PHASE	GA YEAR	KYTC YEAR	AMOUNT	SP	D	2001	\$60,000	SP	C	2002	\$355,000	Total			\$415,000				
FUNDING PHASE	GA YEAR	KYTC YEAR	AMOUNT																						
SP	D	2001	\$60,000																						
SP	C	2002	\$355,000																						
Total			\$415,000																						
GRANT	2000 06 - 339.01 Parent No.: 1996 06 - 339.00	I-75	1.000	BARNES PIKE INTERCHANGE; BRIDGES OVER MAINLINE I-75 AND RELATED ROADWAY EXCAVATION (NH PORTION) Milepoints: From: 155.522 To: 156.56 Scope: NEW INTERCHANGE(O)	<table border="1" style="width: 100%; border-collapse: collapse;"> <thead> <tr> <th>FUNDING PHASE</th> <th>GA YEAR</th> <th>KYTC YEAR</th> <th>AMOUNT</th> </tr> </thead> <tbody> <tr> <td>NH</td> <td>C</td> <td>2002</td> <td style="text-align: right;">\$4,000,000</td> </tr> <tr> <td colspan="3" style="text-align: right;">Total</td> <td style="text-align: right;">\$4,000,000</td> </tr> </tbody> </table>	FUNDING PHASE	GA YEAR	KYTC YEAR	AMOUNT	NH	C	2002	\$4,000,000	Total			\$4,000,000								
FUNDING PHASE	GA YEAR	KYTC YEAR	AMOUNT																						
NH	C	2002	\$4,000,000																						
Total			\$4,000,000																						
GRANT	2000 06 - 339.02 Parent No.: 1996 06 - 339.00	-	.500	BARNES PIKE INTERCHANGE; BARNES PIKE & I-75 RAMPS (STP PORTION) Milepoints: From: To: Scope: NEW INTERCHANGE(O)	<table border="1" style="width: 100%; border-collapse: collapse;"> <thead> <tr> <th>FUNDING PHASE</th> <th>GA YEAR</th> <th>KYTC YEAR</th> <th>AMOUNT</th> </tr> </thead> <tbody> <tr> <td>STP</td> <td>C</td> <td>2002</td> <td style="text-align: right;">\$6,000,000</td> </tr> <tr> <td colspan="3" style="text-align: right;">Total</td> <td style="text-align: right;">\$6,000,000</td> </tr> </tbody> </table>	FUNDING PHASE	GA YEAR	KYTC YEAR	AMOUNT	STP	C	2002	\$6,000,000	Total			\$6,000,000								
FUNDING PHASE	GA YEAR	KYTC YEAR	AMOUNT																						
STP	C	2002	\$6,000,000																						
Total			\$6,000,000																						
GRANT	1996 06 - 345.00 Parent No.: 1996 06 - 345.00	-	1.000	CONSTRUCT EAST DRY RIDGE CONNECTOR FROM KY467 NORTH & WEST TO KY22 (3-LANE ROADWAY) Milepoints: From: To: Scope: NEW ROUTE(O)	<table border="1" style="width: 100%; border-collapse: collapse;"> <thead> <tr> <th>FUNDING PHASE</th> <th>GA YEAR</th> <th>KYTC YEAR</th> <th>AMOUNT</th> </tr> </thead> <tbody> <tr> <td>SP</td> <td>C</td> <td>2001</td> <td style="text-align: right;">2002 \$11,000,000</td> </tr> <tr> <td colspan="3" style="text-align: right;">Total</td> <td style="text-align: right;">\$11,000,000</td> </tr> </tbody> </table>	FUNDING PHASE	GA YEAR	KYTC YEAR	AMOUNT	SP	C	2001	2002 \$11,000,000	Total			\$11,000,000								
FUNDING PHASE	GA YEAR	KYTC YEAR	AMOUNT																						
SP	C	2001	2002 \$11,000,000																						
Total			\$11,000,000																						
GRANT	1998 06 - 345.10 Parent No.: 1998 06 - 345.10	-	.500	CONSTRUCT EAST DRY RIDGE CONNECTOR FROM KY467 SOUTH TO US25 (3-LANE ROADWAY) Milepoints: From: To: Scope: NEW ROUTE(O)	<table border="1" style="width: 100%; border-collapse: collapse;"> <thead> <tr> <th>FUNDING PHASE</th> <th>GA YEAR</th> <th>KYTC YEAR</th> <th>AMOUNT</th> </tr> </thead> <tbody> <tr> <td>SP</td> <td>R</td> <td>2000</td> <td style="text-align: right;">\$250,000</td> </tr> <tr> <td>SP</td> <td>U</td> <td>2001</td> <td style="text-align: right;">\$250,000</td> </tr> <tr> <td colspan="3" style="text-align: right;">Total</td> <td style="text-align: right;">\$500,000</td> </tr> </tbody> </table>	FUNDING PHASE	GA YEAR	KYTC YEAR	AMOUNT	SP	R	2000	\$250,000	SP	U	2001	\$250,000	Total			\$500,000				
FUNDING PHASE	GA YEAR	KYTC YEAR	AMOUNT																						
SP	R	2000	\$250,000																						
SP	U	2001	\$250,000																						
Total			\$500,000																						
GRANT	2000 06 - 1009.00 Parent No.: 2000 06 - 1009.00	KY-330	.100	REPLACE BRIDGE & APPROACHES AT CNO&TP RAILROAD 0.1MI E US-25 (RR601). Milepoints: From: 3.38 To: 3.48 Scope: BRIDGE REPLACEMENT(P)	<table border="1" style="width: 100%; border-collapse: collapse;"> <thead> <tr> <th>FUNDING PHASE</th> <th>GA YEAR</th> <th>KYTC YEAR</th> <th>AMOUNT</th> </tr> </thead> <tbody> <tr> <td>BRX</td> <td>D</td> <td>2000</td> <td style="text-align: right;">\$325,000</td> </tr> <tr> <td>BRX</td> <td>R</td> <td>2002</td> <td style="text-align: right;">\$500,000</td> </tr> <tr> <td>BRX</td> <td>U</td> <td>2002</td> <td style="text-align: right;">\$200,000</td> </tr> <tr> <td colspan="3" style="text-align: right;">Total</td> <td style="text-align: right;">\$1,025,000</td> </tr> </tbody> </table>	FUNDING PHASE	GA YEAR	KYTC YEAR	AMOUNT	BRX	D	2000	\$325,000	BRX	R	2002	\$500,000	BRX	U	2002	\$200,000	Total			\$1,025,000
FUNDING PHASE	GA YEAR	KYTC YEAR	AMOUNT																						
BRX	D	2000	\$325,000																						
BRX	R	2002	\$500,000																						
BRX	U	2002	\$200,000																						
Total			\$1,025,000																						
GRANT OWEN	2000 06 - 1012.00 Parent No.: 2000 06 - 1012.00	CR-1228	.100	REPLACE BRIDGE & APPROACHES AT THREE FORKS CREEK ON GRANT/OWEN CO LINE (C20). Milepoints: From: To: Milepoints: From: To: Scope: BRIDGE REPLACEMENT(P)	<table border="1" style="width: 100%; border-collapse: collapse;"> <thead> <tr> <th>FUNDING PHASE</th> <th>GA YEAR</th> <th>KYTC YEAR</th> <th>AMOUNT</th> </tr> </thead> <tbody> <tr> <td>BRZ</td> <td>D</td> <td>2001</td> <td style="text-align: right;">\$100,000</td> </tr> <tr> <td colspan="3" style="text-align: right;">Total</td> <td style="text-align: right;">\$100,000</td> </tr> </tbody> </table>	FUNDING PHASE	GA YEAR	KYTC YEAR	AMOUNT	BRZ	D	2001	\$100,000	Total			\$100,000								
FUNDING PHASE	GA YEAR	KYTC YEAR	AMOUNT																						
BRZ	D	2001	\$100,000																						
Total			\$100,000																						

KENTUCKY TRANSPORTATION CABINET
 SIX YEAR HIGHWAY PLAN
 FY- 2000 THRU FY- 2002

COUNTY	ITEM NO. & PARENT NO.		ROUTE	LENGTH	DESCRIPTION	FUND-SCHEDULING INFORMATION			
						FUNDING PHASE	GA YEAR	KYTC YEAR	AMOUNT
GRANT	2000	06 - 1049.00	US-25	.100	REPLACE BRIDGE & APPROACHES AT NS (CNO&TP) SYSTEM & PARK RD 0.4MI S S-JCT KY-22 (B35). Milepoints: From: 10.69 To: 10.79 Scope: BRIDGE REPLACEMENT(P)	BRO	D	2001	\$950,000
	2000	06 - 1049.00						Total	\$950,000

KENTUCKY TRANSPORTATION CABINET
SIX YEAR HIGHWAY PLAN

FY- 2000 THRU FY- 2002

COUNTY	ITEM NO. & PARENT NO.	ROUTE	LENGTH	DESCRIPTION	FUND-SCHEDULING INFORMATION																				
GRAVES	2000 01 - 181.40	KY-121	.200	MURRAY-MAYFIELD RD; FROM THE INTERSECTION OF THE KY 121 TRUCK ROUTE EAST OF MAYFIELD, SOUTHWEST TO KY 303 (EXTENSION OF 1-181.30)(00CCR)	<table border="1"> <thead> <tr> <th>FUNDING PHASE</th> <th>GA YEAR</th> <th>KYTC YEAR</th> <th>AMOUNT</th> </tr> </thead> <tbody> <tr> <td>SP</td> <td>D</td> <td>2001</td> <td>\$300,000</td> </tr> <tr> <td>SP</td> <td>R</td> <td>2002</td> <td>\$1,800,000</td> </tr> <tr> <td colspan="3">Total</td> <td>\$2,100,000</td> </tr> </tbody> </table>	FUNDING PHASE	GA YEAR	KYTC YEAR	AMOUNT	SP	D	2001	\$300,000	SP	R	2002	\$1,800,000	Total			\$2,100,000				
FUNDING PHASE	GA YEAR	KYTC YEAR	AMOUNT																						
SP	D	2001	\$300,000																						
SP	R	2002	\$1,800,000																						
Total			\$2,100,000																						
GRAVES	1998 01 - 181.30			Milepoints: From: To: Milepoints: From: To: Scope: NEW ROUTE(O)																					
GRAVES	2000 01 - 181.50	KY-303	2.500	MURRAY-MAYFIELD RD; FROM KY 303 SOUTH OF MAYFIELD, NORTHWEST TO PURCHASE PARKWAY. (EXTENSION OF 1-181.30)(00CCR)	<table border="1"> <thead> <tr> <th>FUNDING PHASE</th> <th>GA YEAR</th> <th>KYTC YEAR</th> <th>AMOUNT</th> </tr> </thead> <tbody> <tr> <td>SP</td> <td>D</td> <td>2001</td> <td>\$1,200,000</td> </tr> <tr> <td>SP</td> <td>R</td> <td>2002</td> <td>\$3,000,000</td> </tr> <tr> <td>SP</td> <td>U</td> <td>2002</td> <td>\$750,000</td> </tr> <tr> <td colspan="3">Total</td> <td>\$4,950,000</td> </tr> </tbody> </table>	FUNDING PHASE	GA YEAR	KYTC YEAR	AMOUNT	SP	D	2001	\$1,200,000	SP	R	2002	\$3,000,000	SP	U	2002	\$750,000	Total			\$4,950,000
FUNDING PHASE	GA YEAR	KYTC YEAR	AMOUNT																						
SP	D	2001	\$1,200,000																						
SP	R	2002	\$3,000,000																						
SP	U	2002	\$750,000																						
Total			\$4,950,000																						
GRAVES	1998 01 - 181.30			Milepoints: From: To: Scope: NEW ROUTE(O)																					
GRAVES	1996 01 - 306.00	KY-121	.700	EXTEND TRUCK BYPASS FROM 15TH STREET TO PURCHASE PARKWAY IN MAYFIELD. (M)	<table border="1"> <thead> <tr> <th>FUNDING PHASE</th> <th>GA YEAR</th> <th>KYTC YEAR</th> <th>AMOUNT</th> </tr> </thead> <tbody> <tr> <td>SP</td> <td>C</td> <td>2001</td> <td>\$11,500,000</td> </tr> <tr> <td colspan="3">Total</td> <td>\$11,500,000</td> </tr> </tbody> </table>	FUNDING PHASE	GA YEAR	KYTC YEAR	AMOUNT	SP	C	2001	\$11,500,000	Total			\$11,500,000								
FUNDING PHASE	GA YEAR	KYTC YEAR	AMOUNT																						
SP	C	2001	\$11,500,000																						
Total			\$11,500,000																						
GRAVES	1996 01 - 306.00			Milepoints: From: To: Scope: NEW ROUTE(O)																					
GRAVES	2000 01 - 1000.00	KY-384	.100	REPLACE BRIDGE & APPROACHES AT OBION CREEK 2.8MI W KY-80 (B100).	<table border="1"> <thead> <tr> <th>FUNDING PHASE</th> <th>GA YEAR</th> <th>KYTC YEAR</th> <th>AMOUNT</th> </tr> </thead> <tbody> <tr> <td>BRX</td> <td>D</td> <td>2001</td> <td>\$100,000</td> </tr> <tr> <td>BRX</td> <td>R</td> <td>2002</td> <td>\$100,000</td> </tr> <tr> <td>BRX</td> <td>U</td> <td>2002</td> <td>\$100,000</td> </tr> <tr> <td colspan="3">Total</td> <td>\$300,000</td> </tr> </tbody> </table>	FUNDING PHASE	GA YEAR	KYTC YEAR	AMOUNT	BRX	D	2001	\$100,000	BRX	R	2002	\$100,000	BRX	U	2002	\$100,000	Total			\$300,000
FUNDING PHASE	GA YEAR	KYTC YEAR	AMOUNT																						
BRX	D	2001	\$100,000																						
BRX	R	2002	\$100,000																						
BRX	U	2002	\$100,000																						
Total			\$300,000																						
GRAVES	2000 01 - 1000.00			Milepoints: From: 2.851 To: 2.951 Scope: BRIDGE REPLACEMENT(P)																					
GRAVES	2000 01 - 1001.00	CR-1419	.100	REPLACE BRIDGE & APPROACHES AT P&L RAILWAY 0.4MI NW KY-339 (C169).	<table border="1"> <thead> <tr> <th>FUNDING PHASE</th> <th>GA YEAR</th> <th>KYTC YEAR</th> <th>AMOUNT</th> </tr> </thead> <tbody> <tr> <td>BRZ</td> <td>D</td> <td>2000</td> <td>\$125,000</td> </tr> <tr> <td>BRZ</td> <td>R</td> <td>2002</td> <td>\$100,000</td> </tr> <tr> <td>BRZ</td> <td>U</td> <td>2002</td> <td>\$125,000</td> </tr> <tr> <td colspan="3">Total</td> <td>\$350,000</td> </tr> </tbody> </table>	FUNDING PHASE	GA YEAR	KYTC YEAR	AMOUNT	BRZ	D	2000	\$125,000	BRZ	R	2002	\$100,000	BRZ	U	2002	\$125,000	Total			\$350,000
FUNDING PHASE	GA YEAR	KYTC YEAR	AMOUNT																						
BRZ	D	2000	\$125,000																						
BRZ	R	2002	\$100,000																						
BRZ	U	2002	\$125,000																						
Total			\$350,000																						
GRAVES	2000 01 - 1001.00			Milepoints: From: To: Scope: BRIDGE REPLACEMENT(P)																					
GRAVES	2000 01 - 1009.00	CR-1423	.100	REPLACE BRIDGE & APPROACHES AT P&L RAILROAD 0.1MI EAST OF THE JUNCTION OF CR 5485 (C178)	<table border="1"> <thead> <tr> <th>FUNDING PHASE</th> <th>GA YEAR</th> <th>KYTC YEAR</th> <th>AMOUNT</th> </tr> </thead> <tbody> <tr> <td>BRZ</td> <td>D</td> <td>2001</td> <td>\$200,000</td> </tr> <tr> <td colspan="3">Total</td> <td>\$200,000</td> </tr> </tbody> </table>	FUNDING PHASE	GA YEAR	KYTC YEAR	AMOUNT	BRZ	D	2001	\$200,000	Total			\$200,000								
FUNDING PHASE	GA YEAR	KYTC YEAR	AMOUNT																						
BRZ	D	2001	\$200,000																						
Total			\$200,000																						
GRAVES	2000 01 - 1009.00			Milepoints: From: To: Scope: BRIDGE REPLACEMENT(P)																					
GRAVES	2000 01 - 1010.00	CR-1102	.100	REPLACE BRIDGE & APPROACHES AT RAY BRANCH 400 FEET SOUTH OF THE JUNCTION WITH KY58/80 (C231)	<table border="1"> <thead> <tr> <th>FUNDING PHASE</th> <th>GA YEAR</th> <th>KYTC YEAR</th> <th>AMOUNT</th> </tr> </thead> <tbody> <tr> <td>BRZ</td> <td>D</td> <td>2001</td> <td>\$50,000</td> </tr> <tr> <td colspan="3">Total</td> <td>\$50,000</td> </tr> </tbody> </table>	FUNDING PHASE	GA YEAR	KYTC YEAR	AMOUNT	BRZ	D	2001	\$50,000	Total			\$50,000								
FUNDING PHASE	GA YEAR	KYTC YEAR	AMOUNT																						
BRZ	D	2001	\$50,000																						
Total			\$50,000																						
GRAVES	2000 01 - 1010.00			Milepoints: From: To: Scope: BRIDGE REPLACEMENT(P)																					
GRAVES	1996 01 - 1067.00	US-45	.100	MAYFIELD-PADUCAH BR & APPRS OVER P&L RAILROAD IN MAYFIELD	<table border="1"> <thead> <tr> <th>FUNDING PHASE</th> <th>GA YEAR</th> <th>KYTC YEAR</th> <th>AMOUNT</th> </tr> </thead> <tbody> <tr> <td>BRO</td> <td>C</td> <td>2000</td> <td>\$3,000,000</td> </tr> <tr> <td colspan="3">Total</td> <td>\$3,000,000</td> </tr> </tbody> </table>	FUNDING PHASE	GA YEAR	KYTC YEAR	AMOUNT	BRO	C	2000	\$3,000,000	Total			\$3,000,000								
FUNDING PHASE	GA YEAR	KYTC YEAR	AMOUNT																						
BRO	C	2000	\$3,000,000																						
Total			\$3,000,000																						
GRAVES	1996 01 - 1067.00			Milepoints: From: 17.72 To: 17.82 Scope: BRIDGE REPLACEMENT(P)																					
GRAVES	2000 01 - 8000.00	US-45		WIDEN US-45 TO 4 LANES FROM OAK GROVE CREEK TO PURCHASE PARKWAY (00CCN)	<table border="1"> <thead> <tr> <th>FUNDING PHASE</th> <th>GA YEAR</th> <th>KYTC YEAR</th> <th>AMOUNT</th> </tr> </thead> <tbody> <tr> <td>SP</td> <td>D</td> <td>2001</td> <td>\$500,000</td> </tr> <tr> <td>SP</td> <td>R</td> <td>2002</td> <td>\$2,500,000</td> </tr> <tr> <td colspan="3">Total</td> <td>\$3,000,000</td> </tr> </tbody> </table>	FUNDING PHASE	GA YEAR	KYTC YEAR	AMOUNT	SP	D	2001	\$500,000	SP	R	2002	\$2,500,000	Total			\$3,000,000				
FUNDING PHASE	GA YEAR	KYTC YEAR	AMOUNT																						
SP	D	2001	\$500,000																						
SP	R	2002	\$2,500,000																						
Total			\$3,000,000																						
GRAVES	2000 01 - 8000.00			Milepoints: From: 18.371 To: 19.045 Scope: MAJOR WIDENING(O)																					
GRAVES	2000 01 - 8001.00	KY-1830		RECONSTRUCT KY-1830 FROM KY-121 TO US-45 (00CCN)	<table border="1"> <thead> <tr> <th>FUNDING PHASE</th> <th>GA YEAR</th> <th>KYTC YEAR</th> <th>AMOUNT</th> </tr> </thead> <tbody> <tr> <td>SP</td> <td>D</td> <td>2001</td> <td>\$500,000</td> </tr> <tr> <td>SP</td> <td>R</td> <td>2002</td> <td>\$1,500,000</td> </tr> <tr> <td colspan="3">Total</td> <td>\$2,000,000</td> </tr> </tbody> </table>	FUNDING PHASE	GA YEAR	KYTC YEAR	AMOUNT	SP	D	2001	\$500,000	SP	R	2002	\$1,500,000	Total			\$2,000,000				
FUNDING PHASE	GA YEAR	KYTC YEAR	AMOUNT																						
SP	D	2001	\$500,000																						
SP	R	2002	\$1,500,000																						
Total			\$2,000,000																						
GRAVES	2000 01 - 8001.00			Milepoints: From: 0 To: 1.592 Scope: RECONSTRUCTION(O)																					

KENTUCKY TRANSPORTATION CABINET
SIX YEAR HIGHWAY PLAN

FY- 2000 THRU FY- 2002

COUNTY	ITEM NO. & PARENT NO.	ROUTE	LENGTH	DESCRIPTION	FUND-SCHEDULING INFORMATION																				
GRAYSON BRECKINRIDGE	1998 04 - 122.00 Parent No.: 1998 04 - 122.00	KY-737	2.000	LEITCHFIELD-HARNED ROAD; RECONSTRUCT KY 737 AT ROUGH RIVER. Milepoints: From: 4.083 To: 6.092 Milepoints: From: To: Scope: RECONSTRUCTION(O)	<table border="1"> <thead> <tr> <th>FUNDING PHASE</th> <th>GA YEAR</th> <th>KYTC YEAR</th> <th>AMOUNT</th> </tr> </thead> <tbody> <tr> <td>SP</td> <td>D</td> <td>2002</td> <td>\$300,000</td> </tr> <tr> <td colspan="3">Total</td> <td>\$300,000</td> </tr> </tbody> </table>	FUNDING PHASE	GA YEAR	KYTC YEAR	AMOUNT	SP	D	2002	\$300,000	Total			\$300,000								
FUNDING PHASE	GA YEAR	KYTC YEAR	AMOUNT																						
SP	D	2002	\$300,000																						
Total			\$300,000																						
GRAYSON	2000 04 - 126.00 Parent No.: 2000 04 - 126.00	WK-9001	.100	ADD WESTBOUND ON RAMP AND EASTBOUND OFF RAMP TO THE KY- 224 INTERCHANGE AT CLARKSON. Milepoints: From: 111.875 To: 111.975 Scope: NEW INTERCHANGE(O)	<table border="1"> <thead> <tr> <th>FUNDING PHASE</th> <th>GA YEAR</th> <th>KYTC YEAR</th> <th>AMOUNT</th> </tr> </thead> <tbody> <tr> <td>STP</td> <td>D</td> <td>2002</td> <td>\$100,000</td> </tr> <tr> <td colspan="3">Total</td> <td>\$100,000</td> </tr> </tbody> </table>	FUNDING PHASE	GA YEAR	KYTC YEAR	AMOUNT	STP	D	2002	\$100,000	Total			\$100,000								
FUNDING PHASE	GA YEAR	KYTC YEAR	AMOUNT																						
STP	D	2002	\$100,000																						
Total			\$100,000																						
GRAYSON	1996 04 - 193.00 Parent No.: 1996 04 - 193.00	US-62	1.100	LEITCHFIELD-ELIZABETHTOWN; RECONSTRUCT FR KY-259 TO WALMART (3-LANE MINOR WIDENING AND RECONSTRUCTION) Milepoints: From: 21.296 To: 22.396 Scope: RECONSTRUCTION(O)	<table border="1"> <thead> <tr> <th>FUNDING PHASE</th> <th>GA YEAR</th> <th>KYTC YEAR</th> <th>AMOUNT</th> </tr> </thead> <tbody> <tr> <td>SP</td> <td>R</td> <td>2001</td> <td>\$500,000</td> </tr> <tr> <td>SP</td> <td>U</td> <td>2002</td> <td>\$1,000,000</td> </tr> <tr> <td colspan="3">Total</td> <td>\$1,500,000</td> </tr> </tbody> </table>	FUNDING PHASE	GA YEAR	KYTC YEAR	AMOUNT	SP	R	2001	\$500,000	SP	U	2002	\$1,000,000	Total			\$1,500,000				
FUNDING PHASE	GA YEAR	KYTC YEAR	AMOUNT																						
SP	R	2001	\$500,000																						
SP	U	2002	\$1,000,000																						
Total			\$1,500,000																						
GRAYSON	1996 04 - 1013.00 Parent No.: 1996 04 - 1013.00	KY-259	.513	LEITCHFIELD BYPASS FR KY-259 TO NEAR GRAYSON CO. HOSPITAL Milepoints: From: To: Scope: NEW ROUTE(O)	<table border="1"> <thead> <tr> <th>FUNDING PHASE</th> <th>GA YEAR</th> <th>KYTC YEAR</th> <th>AMOUNT</th> </tr> </thead> <tbody> <tr> <td>STP</td> <td>C</td> <td>2000</td> <td>\$2,400,000</td> </tr> <tr> <td colspan="3">Total</td> <td>\$2,400,000</td> </tr> </tbody> </table>	FUNDING PHASE	GA YEAR	KYTC YEAR	AMOUNT	STP	C	2000	\$2,400,000	Total			\$2,400,000								
FUNDING PHASE	GA YEAR	KYTC YEAR	AMOUNT																						
STP	C	2000	\$2,400,000																						
Total			\$2,400,000																						
GRAYSON	1996 04 - 1013.01 Parent No.: 1996 04 - 1013.01	KY-259	4.800	RELOCATE KY-259 FROM NEAR GRAYSON CO. HOSPITAL TO KY-259 N OF LEITCHFIELD, NORTH TO ROCK CHURCH ROAD Milepoints: From: To: Scope: NEW ROUTE(O)	<table border="1"> <thead> <tr> <th>FUNDING PHASE</th> <th>GA YEAR</th> <th>KYTC YEAR</th> <th>AMOUNT</th> </tr> </thead> <tbody> <tr> <td>STP</td> <td>C</td> <td>2001</td> <td>\$10,700,000</td> </tr> <tr> <td colspan="3">Total</td> <td>\$10,700,000</td> </tr> </tbody> </table>	FUNDING PHASE	GA YEAR	KYTC YEAR	AMOUNT	STP	C	2001	\$10,700,000	Total			\$10,700,000								
FUNDING PHASE	GA YEAR	KYTC YEAR	AMOUNT																						
STP	C	2001	\$10,700,000																						
Total			\$10,700,000																						
GRAYSON	1998 04 - 2005.00 Parent No.: 1998 04 - 2005.00	WK-9001	1.200	WESTERN KY PARKWAY WESTBOUND FROM MP 109.05 .2MI W OF KY-1214 TO MP 110.25. Milepoints: From: 109.05 To: 110.25 Scope: PAVEMENT REHAB-PRK(P)	<table border="1"> <thead> <tr> <th>FUNDING PHASE</th> <th>GA YEAR</th> <th>KYTC YEAR</th> <th>AMOUNT</th> </tr> </thead> <tbody> <tr> <td>NH</td> <td>D</td> <td>2001</td> <td>\$50,000</td> </tr> <tr> <td>NH</td> <td>C</td> <td>2001</td> <td>\$1,600,000</td> </tr> <tr> <td colspan="3">Total</td> <td>\$1,650,000</td> </tr> </tbody> </table>	FUNDING PHASE	GA YEAR	KYTC YEAR	AMOUNT	NH	D	2001	\$50,000	NH	C	2001	\$1,600,000	Total			\$1,650,000				
FUNDING PHASE	GA YEAR	KYTC YEAR	AMOUNT																						
NH	D	2001	\$50,000																						
NH	C	2001	\$1,600,000																						
Total			\$1,650,000																						
GRAYSON	1998 04 - 7050.00 Parent No.: 1998 04 - 7050.00	WK-9001	.410	RECONSTRUCT INTERCHANGE ON WESTERN KENTUCKY PARKWAY AT KY 259. (98CCN) Milepoints: From: 106.765 To: 107.17 Scope: I-CHANGE RECONST(O)	<table border="1"> <thead> <tr> <th>FUNDING PHASE</th> <th>GA YEAR</th> <th>KYTC YEAR</th> <th>AMOUNT</th> </tr> </thead> <tbody> <tr> <td>SP</td> <td>D</td> <td>2000</td> <td>\$100,000</td> </tr> <tr> <td>SP</td> <td>R</td> <td>2001</td> <td>\$2,000,000</td> </tr> <tr> <td>SP</td> <td>U</td> <td>2002</td> <td>\$200,000</td> </tr> <tr> <td colspan="3">Total</td> <td>\$2,300,000</td> </tr> </tbody> </table>	FUNDING PHASE	GA YEAR	KYTC YEAR	AMOUNT	SP	D	2000	\$100,000	SP	R	2001	\$2,000,000	SP	U	2002	\$200,000	Total			\$2,300,000
FUNDING PHASE	GA YEAR	KYTC YEAR	AMOUNT																						
SP	D	2000	\$100,000																						
SP	R	2001	\$2,000,000																						
SP	U	2002	\$200,000																						
Total			\$2,300,000																						
GRAYSON	2000 04 - 8005.00 Parent No.: 2000 04 - 8005.00	WK-9001		PROVIDE INTERCHANGE LIGHTING AT THE WESTERN KENTUCKY PARKWAY/CANEYVILLE INTERCHANGE. (00CCN) Milepoints: From: 94.175 To: 95.275 Scope: I-CHANGE LIGHTING(P)	<table border="1"> <thead> <tr> <th>FUNDING PHASE</th> <th>GA YEAR</th> <th>KYTC YEAR</th> <th>AMOUNT</th> </tr> </thead> <tbody> <tr> <td>SP</td> <td>C</td> <td>2002</td> <td>\$350,000</td> </tr> <tr> <td colspan="3">Total</td> <td>\$350,000</td> </tr> </tbody> </table>	FUNDING PHASE	GA YEAR	KYTC YEAR	AMOUNT	SP	C	2002	\$350,000	Total			\$350,000								
FUNDING PHASE	GA YEAR	KYTC YEAR	AMOUNT																						
SP	C	2002	\$350,000																						
Total			\$350,000																						

KENTUCKY TRANSPORTATION CABINET
SIX YEAR HIGHWAY PLAN
FY- 2000 THRU FY- 2002

COUNTY	ITEM NO. & PARENT NO.	ROUTE	LENGTH	DESCRIPTION	FUND-SCHEDULING INFORMATION																
GREEN	2000 04 - 120.01 Parent No.: 1996 04 - 120.00	KY-61	1.800	EAST BYPASS OF GREENSBURG Milepoints: From: To: Scope: NEW ROUTE(O)	<table border="1" style="width: 100%; border-collapse: collapse;"> <thead> <tr> <th>FUNDING PHASE</th> <th>GA YEAR</th> <th>KYTC YEAR</th> <th>AMOUNT</th> </tr> </thead> <tbody> <tr> <td>SP</td> <td>R</td> <td>2002</td> <td>\$400,000</td> </tr> <tr> <td>SP</td> <td>U</td> <td>2002</td> <td>\$200,000</td> </tr> <tr> <td colspan="3" style="text-align: right;">Total</td> <td>\$600,000</td> </tr> </tbody> </table>	FUNDING PHASE	GA YEAR	KYTC YEAR	AMOUNT	SP	R	2002	\$400,000	SP	U	2002	\$200,000	Total			\$600,000
FUNDING PHASE	GA YEAR	KYTC YEAR	AMOUNT																		
SP	R	2002	\$400,000																		
SP	U	2002	\$200,000																		
Total			\$600,000																		
GREEN ADAIR	2000 04 - 128.00 Parent No.: 2000 04 - 128.00	KY-61	19.000	STUDY THE RELOCATION OF KY-61 FROM GREENSBURG TO COLUMBIA. Milepoints: From: 0 To: 8.194 Milepoints: From: 15.24 To: 23.997 Scope: SCOPING STUDY DP (O)	<table border="1" style="width: 100%; border-collapse: collapse;"> <thead> <tr> <th>FUNDING PHASE</th> <th>GA YEAR</th> <th>KYTC YEAR</th> <th>AMOUNT</th> </tr> </thead> <tbody> <tr> <td>SP</td> <td>P</td> <td>2001</td> <td>\$250,000</td> </tr> <tr> <td colspan="3" style="text-align: right;">Total</td> <td>\$250,000</td> </tr> </tbody> </table>	FUNDING PHASE	GA YEAR	KYTC YEAR	AMOUNT	SP	P	2001	\$250,000	Total			\$250,000				
FUNDING PHASE	GA YEAR	KYTC YEAR	AMOUNT																		
SP	P	2001	\$250,000																		
Total			\$250,000																		
GREEN ADAIR	2000 04 - 128.10 Parent No.: 2000 04 - 128.10	KY-61		GREENSBURG TO COLUMBIA PRIORITY SECTION (00CCN) Milepoints: From: 0 To: 8.194 Milepoints: From: 15.24 To: 23.997 Scope: RECONSTRUCTION(O)	<table border="1" style="width: 100%; border-collapse: collapse;"> <thead> <tr> <th>FUNDING PHASE</th> <th>GA YEAR</th> <th>KYTC YEAR</th> <th>AMOUNT</th> </tr> </thead> <tbody> <tr> <td>SP</td> <td>D</td> <td>2002</td> <td>\$750,000</td> </tr> <tr> <td colspan="3" style="text-align: right;">Total</td> <td>\$750,000</td> </tr> </tbody> </table>	FUNDING PHASE	GA YEAR	KYTC YEAR	AMOUNT	SP	D	2002	\$750,000	Total			\$750,000				
FUNDING PHASE	GA YEAR	KYTC YEAR	AMOUNT																		
SP	D	2002	\$750,000																		
Total			\$750,000																		
GREEN	2000 04 - 1055.00 Parent No.: 2000 04 - 1055.00	CR-1142	.100	REPLACE BRIDGE & APPROACHES AT RUSSELL CREEK 1.1MI S KY-487 (C09). Milepoints: From: To: Scope: BRIDGE REPLACEMENT(P)	<table border="1" style="width: 100%; border-collapse: collapse;"> <thead> <tr> <th>FUNDING PHASE</th> <th>GA YEAR</th> <th>KYTC YEAR</th> <th>AMOUNT</th> </tr> </thead> <tbody> <tr> <td>BRZ</td> <td>D</td> <td>2001</td> <td>\$60,000</td> </tr> <tr> <td colspan="3" style="text-align: right;">Total</td> <td>\$60,000</td> </tr> </tbody> </table>	FUNDING PHASE	GA YEAR	KYTC YEAR	AMOUNT	BRZ	D	2001	\$60,000	Total			\$60,000				
FUNDING PHASE	GA YEAR	KYTC YEAR	AMOUNT																		
BRZ	D	2001	\$60,000																		
Total			\$60,000																		

**KENTUCKY TRANSPORTATION CABINET
SIX YEAR HIGHWAY PLAN
FY- 2000 THRU FY- 2002**

COUNTY	ITEM NO. & PARENT NO.	ROUTE	LENGTH	DESCRIPTION	FUND-SCHEDULING INFORMATION																				
GREENUP	1996 09 - 103.00 Parent No.: 1996 09 - 103.00	KY-7	.335	GRAYSON-SOUTH SHORE BR & APPRS AT SHULTZ CR. 4.7 S OF US-23 AT SOUTH SHORE Milepoints: From: 15.294 To: 15.629 Scope: BRIDGE REPLACEMENT(P)	<table border="1"> <thead> <tr> <th>FUNDING PHASE</th> <th>GA YEAR</th> <th>KYTC YEAR</th> <th>AMOUNT</th> </tr> </thead> <tbody> <tr> <td>BRO C</td> <td>2000</td> <td></td> <td>\$650,000</td> </tr> <tr> <td align="right" colspan="3">Total</td> <td>\$650,000</td> </tr> </tbody> </table>	FUNDING PHASE	GA YEAR	KYTC YEAR	AMOUNT	BRO C	2000		\$650,000	Total			\$650,000								
FUNDING PHASE	GA YEAR	KYTC YEAR	AMOUNT																						
BRO C	2000		\$650,000																						
Total			\$650,000																						
GREENUP	1998 09 - 130.00 Parent No.: 1998 09 - 130.00	KY-1172	.500	WIDEN RED DEVIL LANE TO ACCOMODATE TRAFFIC FROM NEW SCHOOL (RUSSELL HIGH SCHOOL). (98CCCR) Milepoints: From: 0 To: .482 Scope: MAJOR WIDENING(O)	<table border="1"> <thead> <tr> <th>FUNDING PHASE</th> <th>GA YEAR</th> <th>KYTC YEAR</th> <th>AMOUNT</th> </tr> </thead> <tbody> <tr> <td>SP C</td> <td>2000</td> <td></td> <td>\$950,000</td> </tr> <tr> <td align="right" colspan="3">Total</td> <td>\$950,000</td> </tr> </tbody> </table>	FUNDING PHASE	GA YEAR	KYTC YEAR	AMOUNT	SP C	2000		\$950,000	Total			\$950,000								
FUNDING PHASE	GA YEAR	KYTC YEAR	AMOUNT																						
SP C	2000		\$950,000																						
Total			\$950,000																						
GREENUP	1996 09 - 138.00 Parent No.: 1996 09 - 138.00	KY-750	.200	POND RUN ROAD; FROM US-23 TO RACELAND AVE. Milepoints: From: .114 To: .351 Scope: MAJOR WIDENING(O)	<table border="1"> <thead> <tr> <th>FUNDING PHASE</th> <th>GA YEAR</th> <th>KYTC YEAR</th> <th>AMOUNT</th> </tr> </thead> <tbody> <tr> <td>STP C</td> <td>2001</td> <td></td> <td>\$1,478,000</td> </tr> <tr> <td align="right" colspan="3">Total</td> <td>\$1,478,000</td> </tr> </tbody> </table>	FUNDING PHASE	GA YEAR	KYTC YEAR	AMOUNT	STP C	2001		\$1,478,000	Total			\$1,478,000								
FUNDING PHASE	GA YEAR	KYTC YEAR	AMOUNT																						
STP C	2001		\$1,478,000																						
Total			\$1,478,000																						
GREENUP	2000 09 - 149.00 Parent No.: 1996 99 - 86.05	US-23	.100	CONSTRUCT A RIGHT TURN LANE ON US-23 FOR THE NEW U.S. GRANT BRIDGE REPLACEMENT AT PORTSMOUTH, OHIO. ALL COSTS ASSOCIATED WITH THE ACTUAL BRIDGE AND APPROACHES ARE THE RESPONSIBILITY OF OHIO. Milepoints: From: 28.66 To: 28.76 Scope: SAFETY(P)	<table border="1"> <thead> <tr> <th>FUNDING PHASE</th> <th>GA YEAR</th> <th>KYTC YEAR</th> <th>AMOUNT</th> </tr> </thead> <tbody> <tr> <td>SP C</td> <td>2001</td> <td></td> <td>\$79,000</td> </tr> <tr> <td align="right" colspan="3">Total</td> <td>\$79,000</td> </tr> </tbody> </table>	FUNDING PHASE	GA YEAR	KYTC YEAR	AMOUNT	SP C	2001		\$79,000	Total			\$79,000								
FUNDING PHASE	GA YEAR	KYTC YEAR	AMOUNT																						
SP C	2001		\$79,000																						
Total			\$79,000																						
GREENUP	1996 09 - 212.20 Parent No.: 1996 09 - 212.20	-	3.000	CONSTRUCT SECTION-III OF "INDUSTRIAL PARKWAY" BETWEEN I-64 AND US-23 NEAR WURLAND Milepoints: From: To: Scope: NEWROUTE(O)	<table border="1"> <thead> <tr> <th>FUNDING PHASE</th> <th>GA YEAR</th> <th>KYTC YEAR</th> <th>AMOUNT</th> </tr> </thead> <tbody> <tr> <td>SP C</td> <td>2001</td> <td></td> <td>\$8,000,000</td> </tr> <tr> <td align="right" colspan="3">Total</td> <td>\$8,000,000</td> </tr> </tbody> </table>	FUNDING PHASE	GA YEAR	KYTC YEAR	AMOUNT	SP C	2001		\$8,000,000	Total			\$8,000,000								
FUNDING PHASE	GA YEAR	KYTC YEAR	AMOUNT																						
SP C	2001		\$8,000,000																						
Total			\$8,000,000																						
GREENUP	1996 09 - 212.21 Parent No.: 1996 09 - 212.20	-	3.000	CONSTRUCT SECTION-III OF "INDUSTRIAL PARKWAY" BETWEEN I-64 AND US-23 NEAR WURLAND (ADDITIONAL FUNDING FOR C PHASE) Milepoints: From: To: Scope: PREFINANCD CONVRSN(O)	<table border="1"> <thead> <tr> <th>FUNDING PHASE</th> <th>GA YEAR</th> <th>KYTC YEAR</th> <th>AMOUNT</th> </tr> </thead> <tbody> <tr> <td>SP C</td> <td>2002</td> <td></td> <td>\$16,000,000</td> </tr> <tr> <td align="right" colspan="3">Total</td> <td>\$16,000,000</td> </tr> </tbody> </table>	FUNDING PHASE	GA YEAR	KYTC YEAR	AMOUNT	SP C	2002		\$16,000,000	Total			\$16,000,000								
FUNDING PHASE	GA YEAR	KYTC YEAR	AMOUNT																						
SP C	2002		\$16,000,000																						
Total			\$16,000,000																						
GREENUP	1998 09 - 212.30 Parent No.: 1998 09 - 212.30	-	3.900	CONSTRUCT SECTION IV OF "INDUSTRIAL PARKWAY" BETWEEN I-64 AND US-23 NEAR WURLAND Milepoints: From: To: Scope: NEWROUTE(O)	<table border="1"> <thead> <tr> <th>FUNDING PHASE</th> <th>GA YEAR</th> <th>KYTC YEAR</th> <th>AMOUNT</th> </tr> </thead> <tbody> <tr> <td>SP D</td> <td>2001</td> <td></td> <td>\$500,000</td> </tr> <tr> <td align="right" colspan="3">Total</td> <td>\$500,000</td> </tr> </tbody> </table>	FUNDING PHASE	GA YEAR	KYTC YEAR	AMOUNT	SP D	2001		\$500,000	Total			\$500,000								
FUNDING PHASE	GA YEAR	KYTC YEAR	AMOUNT																						
SP D	2001		\$500,000																						
Total			\$500,000																						
GREENUP	1996 09 - 1028.00 Parent No.: 1996 09 - 1028.00	KY-503	.100	NAPLES-PRINCESS BR & APPRS AT E FORK OF LITTLE SANDY RIVER AT COUNTY LINE Milepoints: From: .062 To: .162 Scope: BRIDGE REPLACEMENT(P)	<table border="1"> <thead> <tr> <th>FUNDING PHASE</th> <th>GA YEAR</th> <th>KYTC YEAR</th> <th>AMOUNT</th> </tr> </thead> <tbody> <tr> <td>BRO U</td> <td>2000</td> <td></td> <td>\$75,000</td> </tr> <tr> <td>BRO C</td> <td>2001</td> <td></td> <td>\$1,000,000</td> </tr> <tr> <td align="right" colspan="3">Total</td> <td>\$1,075,000</td> </tr> </tbody> </table>	FUNDING PHASE	GA YEAR	KYTC YEAR	AMOUNT	BRO U	2000		\$75,000	BRO C	2001		\$1,000,000	Total			\$1,075,000				
FUNDING PHASE	GA YEAR	KYTC YEAR	AMOUNT																						
BRO U	2000		\$75,000																						
BRO C	2001		\$1,000,000																						
Total			\$1,075,000																						
GREENUP	1996 09 - 1038.00 Parent No.: 1996 09 - 1038.00	KY-2541	.100	MAIN STREET BR & APPRS AT LITTLE SANDY RIVER .20 S OF US-23 Milepoints: From: 1.196 To: 1.296 Scope: BRIDGE REPLACEMENT(P)	<table border="1"> <thead> <tr> <th>FUNDING PHASE</th> <th>GA YEAR</th> <th>KYTC YEAR</th> <th>AMOUNT</th> </tr> </thead> <tbody> <tr> <td>BRX R</td> <td>2001</td> <td></td> <td>\$70,000</td> </tr> <tr> <td>BRX U</td> <td>2001</td> <td></td> <td>\$30,000</td> </tr> <tr> <td>BRX C</td> <td>2002</td> <td></td> <td>\$1,350,000</td> </tr> <tr> <td align="right" colspan="3">Total</td> <td>\$1,450,000</td> </tr> </tbody> </table>	FUNDING PHASE	GA YEAR	KYTC YEAR	AMOUNT	BRX R	2001		\$70,000	BRX U	2001		\$30,000	BRX C	2002		\$1,350,000	Total			\$1,450,000
FUNDING PHASE	GA YEAR	KYTC YEAR	AMOUNT																						
BRX R	2001		\$70,000																						
BRX U	2001		\$30,000																						
BRX C	2002		\$1,350,000																						
Total			\$1,450,000																						
GREENUP	2000 09 - 1047.00 Parent No.: 2000 09 - 1047.00	CS-1023	.100	REPLACE BRIDGE & APPROACHES ON JEFFERSON ST IN GREENUP AT TOWN BRANCH 100' S KY-2541 (C51). Milepoints: From: To: Scope: BRIDGE REPLACEMENT(P)	<table border="1"> <thead> <tr> <th>FUNDING PHASE</th> <th>GA YEAR</th> <th>KYTC YEAR</th> <th>AMOUNT</th> </tr> </thead> <tbody> <tr> <td>BRZ D</td> <td>2002</td> <td></td> <td>\$100,000</td> </tr> <tr> <td align="right" colspan="3">Total</td> <td>\$100,000</td> </tr> </tbody> </table>	FUNDING PHASE	GA YEAR	KYTC YEAR	AMOUNT	BRZ D	2002		\$100,000	Total			\$100,000								
FUNDING PHASE	GA YEAR	KYTC YEAR	AMOUNT																						
BRZ D	2002		\$100,000																						
Total			\$100,000																						

KENTUCKY TRANSPORTATION CABINET
 SIX YEAR HIGHWAY PLAN
 FY- 2000 THRU FY- 2002

COUNTY	ITEM NO. & PARENT NO.	ROUTE	LENGTH	DESCRIPTION	FUND-SCHEDULING INFORMATION			
					FUNDING PHASE	GA YEAR	KYTC YEAR	AMOUNT
GREENUP	1998 09 - 5001.00	KY-503	1.000	EMBANKMENT FAILURE & RIGHT OF WAY @ MP 8 TO 9 Parent No.: Milepoints: From: 8 To: 9 Scope: LANDSLIDE REPAIR(P)	SP	R	2001	\$100,000
	SP				U	2001	\$100,000	
	1998 09 - 5001.00				SP	C	2002	\$600,000
							Total	\$800,000

KENTUCKY TRANSPORTATION CABINET
 SIX YEAR HIGHWAY PLAN
 FY- 2000 THRU FY- 2002

COUNTY	ITEM NO. & PARENT NO.	ROUTE	LENGTH	DESCRIPTION	FUND-SCHEDULING INFORMATION																								
HANCOCK	1996 02 - 216.00	CR-1102	.100	GOERING RD. - BLACKFORD CREEK BRIDGE AND APPROACHES 1.8 M W OF JUNCTION OF KY-144	<table style="width: 100%; border-collapse: collapse;"> <thead> <tr> <th style="text-align: left;">FUNDING PHASE</th> <th style="text-align: left;">GA YEAR</th> <th style="text-align: left;">KYTC YEAR</th> <th style="text-align: left;">AMOUNT</th> </tr> </thead> <tbody> <tr> <td>BRZ D</td> <td>2000</td> <td></td> <td style="text-align: right;">\$60,000</td> </tr> <tr> <td>BRZ R</td> <td>2001</td> <td></td> <td style="text-align: right;">\$50,000</td> </tr> <tr> <td>BRZ U</td> <td>2001</td> <td></td> <td style="text-align: right;">\$50,000</td> </tr> <tr> <td>BRZ C</td> <td>2002</td> <td></td> <td style="text-align: right;">\$230,000</td> </tr> <tr> <td colspan="3" style="text-align: right;">Total</td> <td style="text-align: right;">\$390,000</td> </tr> </tbody> </table>	FUNDING PHASE	GA YEAR	KYTC YEAR	AMOUNT	BRZ D	2000		\$60,000	BRZ R	2001		\$50,000	BRZ U	2001		\$50,000	BRZ C	2002		\$230,000	Total			\$390,000
	FUNDING PHASE				GA YEAR	KYTC YEAR	AMOUNT																						
BRZ D	2000		\$60,000																										
BRZ R	2001		\$50,000																										
BRZ U	2001		\$50,000																										
BRZ C	2002		\$230,000																										
Total			\$390,000																										
Parent No.: 1996 02 - 216.00			Milepoints: From: To: Scope: BRIDGE REPLACEMENT(P)																										
HANCOCK DAVISS	2000 02 - 1003.00 Parent No.: 2000 02 - 1003.00	KY-661	.100	REPLACE BRIDGE & APPROACHES AT BLACKFORD CREEK ON HANCOCK CO LINE (B20).	<table style="width: 100%; border-collapse: collapse;"> <thead> <tr> <th style="text-align: left;">FUNDING PHASE</th> <th style="text-align: left;">GA YEAR</th> <th style="text-align: left;">KYTC YEAR</th> <th style="text-align: left;">AMOUNT</th> </tr> </thead> <tbody> <tr> <td>BRX D</td> <td>2001</td> <td></td> <td style="text-align: right;">\$100,000</td> </tr> <tr> <td>BRX R</td> <td>2002</td> <td></td> <td style="text-align: right;">\$25,000</td> </tr> <tr> <td>BRX U</td> <td>2002</td> <td></td> <td style="text-align: right;">\$50,000</td> </tr> <tr> <td colspan="3" style="text-align: right;">Total</td> <td style="text-align: right;">\$175,000</td> </tr> </tbody> </table>	FUNDING PHASE	GA YEAR	KYTC YEAR	AMOUNT	BRX D	2001		\$100,000	BRX R	2002		\$25,000	BRX U	2002		\$50,000	Total			\$175,000				
FUNDING PHASE	GA YEAR	KYTC YEAR	AMOUNT																										
BRX D	2001		\$100,000																										
BRX R	2002		\$25,000																										
BRX U	2002		\$50,000																										
Total			\$175,000																										
			Milepoints: From: 0 To: .05 Milepoints: From: 1.948 To: 1.998 Scope: BRIDGE REPLACEMENT(P)																										

KENTUCKY TRANSPORTATION CABINET
SIX YEAR HIGHWAY PLAN

FY- 2000 THRU FY- 2002

COUNTY	ITEM NO. & PARENT NO.	ROUTE	LENGTH	DESCRIPTION	FUND-SCHEDULING INFORMATION																								
HARDIN	2000 04 - 19.00 Parent No.: 2000 04 - 19.00	I-65	5.000	TENN. STATE LINE- ELIZABETHTOWN; WIDEN TO 6- LANES FROM 0.4MI N OF KY 222 TO THE US 31W BRIDGE (MP 91.341) @ ELIZABETHTOWN (NH SHARE) Milepoints: From: 86 To: 91.341 Scope: MAJOR WIDENING(O)	<table border="1"> <thead> <tr> <th>FUNDING PHASE</th> <th>GA YEAR</th> <th>KYTC YEAR</th> <th>AMOUNT</th> </tr> </thead> <tbody> <tr> <td>NH</td> <td>R</td> <td>2002</td> <td>\$500,000</td> </tr> <tr> <td>NH</td> <td>U</td> <td>2002</td> <td>\$500,000</td> </tr> <tr> <td colspan="3">Total</td> <td>\$1,000,000</td> </tr> </tbody> </table>	FUNDING PHASE	GA YEAR	KYTC YEAR	AMOUNT	NH	R	2002	\$500,000	NH	U	2002	\$500,000	Total			\$1,000,000								
FUNDING PHASE	GA YEAR	KYTC YEAR	AMOUNT																										
NH	R	2002	\$500,000																										
NH	U	2002	\$500,000																										
Total			\$1,000,000																										
HARDIN	2000 04 - 123.00 Parent No.: 2000 04 - 123.00	KY-86	.200	RECONSTRUCT VERTICAL CURVE ON KY-86 AT HOWE VALLEY CITY LIMITS.(00CCR) Milepoints: From: 6.6 To: 6.7 Scope: RECONSTRUCTION(O)	<table border="1"> <thead> <tr> <th>FUNDING PHASE</th> <th>GA YEAR</th> <th>KYTC YEAR</th> <th>AMOUNT</th> </tr> </thead> <tbody> <tr> <td>SP</td> <td>D</td> <td>2001</td> <td>\$40,000</td> </tr> <tr> <td>SP</td> <td>R</td> <td>2001</td> <td>\$53,000</td> </tr> <tr> <td>SP</td> <td>U</td> <td>2001</td> <td>\$80,000</td> </tr> <tr> <td>SP</td> <td>C</td> <td>2002</td> <td>\$400,000</td> </tr> <tr> <td colspan="3">Total</td> <td>\$573,000</td> </tr> </tbody> </table>	FUNDING PHASE	GA YEAR	KYTC YEAR	AMOUNT	SP	D	2001	\$40,000	SP	R	2001	\$53,000	SP	U	2001	\$80,000	SP	C	2002	\$400,000	Total			\$573,000
FUNDING PHASE	GA YEAR	KYTC YEAR	AMOUNT																										
SP	D	2001	\$40,000																										
SP	R	2001	\$53,000																										
SP	U	2001	\$80,000																										
SP	C	2002	\$400,000																										
Total			\$573,000																										
HARDIN	2000 04 - 124.00 Parent No.: 2000 04 - 124.00	KY-84	.500	RECONSTRUCT, INCLUDING CURB AND GUTTER, 0.5 MILE OF KY-84 AT SONORA TO ELIMINATE FLOODING PROBLEMS.(00CCR) Milepoints: From: 25.2 To: 25.7 Scope: RECONSTRUCTION(O)	<table border="1"> <thead> <tr> <th>FUNDING PHASE</th> <th>GA YEAR</th> <th>KYTC YEAR</th> <th>AMOUNT</th> </tr> </thead> <tbody> <tr> <td>SP</td> <td>D</td> <td>2001</td> <td>\$30,000</td> </tr> <tr> <td>SP</td> <td>R</td> <td>2002</td> <td>\$96,000</td> </tr> <tr> <td>SP</td> <td>U</td> <td>2002</td> <td>\$75,000</td> </tr> <tr> <td colspan="3">Total</td> <td>\$201,000</td> </tr> </tbody> </table>	FUNDING PHASE	GA YEAR	KYTC YEAR	AMOUNT	SP	D	2001	\$30,000	SP	R	2002	\$96,000	SP	U	2002	\$75,000	Total			\$201,000				
FUNDING PHASE	GA YEAR	KYTC YEAR	AMOUNT																										
SP	D	2001	\$30,000																										
SP	R	2002	\$96,000																										
SP	U	2002	\$75,000																										
Total			\$201,000																										
HARDIN	2000 04 - 127.00 Parent No.: 2000 04 - 127.00	-	7.000	CONSTRUCT A NEW CONNECTOR ROAD FROM THE SOUTH END OF THE LOGSDON PARKWAY AT RADCLIFF WEST OF US 31W TO THE ELIZABETHTOWN BYPASS (RING RD).(00CCR) Milepoints: From: To: Scope: PE & ENVIRONMENTAL(O)	<table border="1"> <thead> <tr> <th>FUNDING PHASE</th> <th>GA YEAR</th> <th>KYTC YEAR</th> <th>AMOUNT</th> </tr> </thead> <tbody> <tr> <td>STP</td> <td>D</td> <td>2001</td> <td>\$1,500,000</td> </tr> <tr> <td colspan="3">Total</td> <td>\$1,500,000</td> </tr> </tbody> </table>	FUNDING PHASE	GA YEAR	KYTC YEAR	AMOUNT	STP	D	2001	\$1,500,000	Total			\$1,500,000												
FUNDING PHASE	GA YEAR	KYTC YEAR	AMOUNT																										
STP	D	2001	\$1,500,000																										
Total			\$1,500,000																										
HARDIN	1996 04 - 189.00 Parent No.: 1996 04 - 189.00	US-31W	.700	MAJOR WIDENING TO 4 LANES FR I- 65 RAMP TO HAWKINS DR. IN E- TOWN. Milepoints: From: 15.371 To: 16.08 Scope: MAJOR WIDENING(O)	<table border="1"> <thead> <tr> <th>FUNDING PHASE</th> <th>GA YEAR</th> <th>KYTC YEAR</th> <th>AMOUNT</th> </tr> </thead> <tbody> <tr> <td>SP</td> <td>R</td> <td>2000</td> <td>\$250,000</td> </tr> <tr> <td>SP</td> <td>U</td> <td>2000</td> <td>\$425,000</td> </tr> <tr> <td>SP</td> <td>C</td> <td>2001</td> <td>\$500,000</td> </tr> <tr> <td colspan="3">Total</td> <td>\$1,175,000</td> </tr> </tbody> </table>	FUNDING PHASE	GA YEAR	KYTC YEAR	AMOUNT	SP	R	2000	\$250,000	SP	U	2000	\$425,000	SP	C	2001	\$500,000	Total			\$1,175,000				
FUNDING PHASE	GA YEAR	KYTC YEAR	AMOUNT																										
SP	R	2000	\$250,000																										
SP	U	2000	\$425,000																										
SP	C	2001	\$500,000																										
Total			\$1,175,000																										
HARDIN	1996 04 - 190.00 Parent No.: 1996 04 - 190.00	US-31W	.700	WIDEN FR KY-251 TO KY-1357 IN E- TOWN Milepoints: From: 16.943 To: 17.677 Scope: MAJOR WIDENING(O)	<table border="1"> <thead> <tr> <th>FUNDING PHASE</th> <th>GA YEAR</th> <th>KYTC YEAR</th> <th>AMOUNT</th> </tr> </thead> <tbody> <tr> <td>SP</td> <td>U</td> <td>2000</td> <td>\$1,450,000</td> </tr> <tr> <td>SP</td> <td>C</td> <td>2002</td> <td>\$1,720,000</td> </tr> <tr> <td colspan="3">Total</td> <td>\$3,170,000</td> </tr> </tbody> </table>	FUNDING PHASE	GA YEAR	KYTC YEAR	AMOUNT	SP	U	2000	\$1,450,000	SP	C	2002	\$1,720,000	Total			\$3,170,000								
FUNDING PHASE	GA YEAR	KYTC YEAR	AMOUNT																										
SP	U	2000	\$1,450,000																										
SP	C	2002	\$1,720,000																										
Total			\$3,170,000																										
HARDIN MEADE	2000 04 - 297.20 Parent No.: 1998 04 - 297.10	KY-313	6.000	KY-313 EXTENSION; VINE GROVE TO US60 (SECTION I) (98CCR)(00CCR) Milepoints: From: To: Milepoints: From: To: Scope: NEW ROUTE(O)	<table border="1"> <thead> <tr> <th>FUNDING PHASE</th> <th>GA YEAR</th> <th>KYTC YEAR</th> <th>AMOUNT</th> </tr> </thead> <tbody> <tr> <td>STP</td> <td>R</td> <td>2001</td> <td>2003</td> <td>\$4,500,000</td> </tr> <tr> <td>STP</td> <td>U</td> <td>2002</td> <td>2003</td> <td>\$1,800,000</td> </tr> <tr> <td colspan="3">Total</td> <td>\$6,300,000</td> </tr> </tbody> </table>	FUNDING PHASE	GA YEAR	KYTC YEAR	AMOUNT	STP	R	2001	2003	\$4,500,000	STP	U	2002	2003	\$1,800,000	Total			\$6,300,000						
FUNDING PHASE	GA YEAR	KYTC YEAR	AMOUNT																										
STP	R	2001	2003	\$4,500,000																									
STP	U	2002	2003	\$1,800,000																									
Total			\$6,300,000																										
HARDIN	1998 04 - 2001.00 Parent No.: 2000 99 - 301.00	I-65	4.500	I-65 FROM MP 90.58 TO MP 95.12 Milepoints: From: 90.58 To: 95.12 Scope: PAVEMENT REHAB-INT(P)	<table border="1"> <thead> <tr> <th>FUNDING PHASE</th> <th>GA YEAR</th> <th>KYTC YEAR</th> <th>AMOUNT</th> </tr> </thead> <tbody> <tr> <td>IM</td> <td>C</td> <td>2001</td> <td>\$2,500,000</td> </tr> <tr> <td colspan="3">Total</td> <td>\$2,500,000</td> </tr> </tbody> </table>	FUNDING PHASE	GA YEAR	KYTC YEAR	AMOUNT	IM	C	2001	\$2,500,000	Total			\$2,500,000												
FUNDING PHASE	GA YEAR	KYTC YEAR	AMOUNT																										
IM	C	2001	\$2,500,000																										
Total			\$2,500,000																										
HARDIN	1998 04 - 2003.00 Parent No.: 1996 99 - 278.00	US-31W	2.700	US-31W FROM MP 30.31, BEGIN PCC PAVEMENT TO MP 33.04, MEADE CO. LINE (FD06) Milepoints: From: 30.31 To: 33.04 Scope: PAVEMENT REHAB-PRI(P)	<table border="1"> <thead> <tr> <th>FUNDING PHASE</th> <th>GA YEAR</th> <th>KYTC YEAR</th> <th>AMOUNT</th> </tr> </thead> <tbody> <tr> <td>SP</td> <td>D</td> <td>2002</td> <td>\$110,000</td> </tr> <tr> <td colspan="3">Total</td> <td>\$110,000</td> </tr> </tbody> </table>	FUNDING PHASE	GA YEAR	KYTC YEAR	AMOUNT	SP	D	2002	\$110,000	Total			\$110,000												
FUNDING PHASE	GA YEAR	KYTC YEAR	AMOUNT																										
SP	D	2002	\$110,000																										
Total			\$110,000																										
HARDIN MEADE	1998 04 - 5002.00 Parent No.: 1998 04 - 5002.00	US-31W	.720	CORRECT ROCKFALL HAZARD @ MP 33.0 TO 33.34 SB, MP 33.34 TO MP 33.48 SB, & MP 33.68 TO MP 33.76 NB, & MP 3.6 TO MP 3.8 IN MEADE CO. Milepoints: From: 33.04 To: 33.76 Milepoints: From: 3.627 To: 3.827 Scope: ROCKFALL MITIGTN(P)	<table border="1"> <thead> <tr> <th>FUNDING PHASE</th> <th>GA YEAR</th> <th>KYTC YEAR</th> <th>AMOUNT</th> </tr> </thead> <tbody> <tr> <td>SP</td> <td>R</td> <td>2001</td> <td>\$25,000</td> </tr> <tr> <td>SP</td> <td>C</td> <td>2002</td> <td>\$1,500,000</td> </tr> <tr> <td colspan="3">Total</td> <td>\$1,525,000</td> </tr> </tbody> </table>	FUNDING PHASE	GA YEAR	KYTC YEAR	AMOUNT	SP	R	2001	\$25,000	SP	C	2002	\$1,500,000	Total			\$1,525,000								
FUNDING PHASE	GA YEAR	KYTC YEAR	AMOUNT																										
SP	R	2001	\$25,000																										
SP	C	2002	\$1,500,000																										
Total			\$1,525,000																										

KENTUCKY TRANSPORTATION CABINET
SIX YEAR HIGHWAY PLAN

FY- 2000 THRU FY- 2002

COUNTY	ITEM NO. & PARENT NO.	ROUTE	LENGTH	DESCRIPTION	FUND-SCHEDULING INFORMATION																									
HARDIN	1998 04 - 5004.00	BG-9002	.100	CORRECT ROCKFALL HAZARD @ MP 5.2 TO 5.3 Parent No.: 1998 04 - 5004.00 Milepoints: From: 5.2 To: 5.3 Scope: ROCKFALL MITIGTN(P)	<table border="1"> <thead> <tr> <th>FUNDING PHASE</th> <th>GA YEAR</th> <th>KYTC YEAR</th> <th>AMOUNT</th> </tr> </thead> <tbody> <tr> <td>SP</td> <td>D</td> <td>2002</td> <td>\$65,000</td> </tr> <tr> <td>SP</td> <td>R</td> <td>2002</td> <td>\$25,000</td> </tr> <tr> <td colspan="3">Total</td> <td>\$90,000</td> </tr> </tbody> </table>	FUNDING PHASE	GA YEAR	KYTC YEAR	AMOUNT	SP	D	2002	\$65,000	SP	R	2002	\$25,000	Total			\$90,000									
	FUNDING PHASE				GA YEAR	KYTC YEAR	AMOUNT																							
SP	D	2002	\$65,000																											
SP	R	2002	\$25,000																											
Total			\$90,000																											
HARDIN	1998 04 - 7010.00	KY-3005		EXTEND RING ROAD (KY 3005) FROM US 62, SOUTHWEST OF ELIZABETHTOWN, TO THE WESTERN KENTUCKY PARKWAY, INCLUDING A DIAMOND INTERCHANGE. (98CCN) Milepoints: From: To: Scope: NEW ROUTE(O)	<table border="1"> <thead> <tr> <th>FUNDING PHASE</th> <th>GA YEAR</th> <th>KYTC YEAR</th> <th>AMOUNT</th> </tr> </thead> <tbody> <tr> <td>SP</td> <td>R</td> <td>2002</td> <td>\$1,000,000</td> </tr> <tr> <td colspan="3">Total</td> <td>\$1,000,000</td> </tr> </tbody> </table>	FUNDING PHASE	GA YEAR	KYTC YEAR	AMOUNT	SP	R	2002	\$1,000,000	Total			\$1,000,000													
FUNDING PHASE	GA YEAR	KYTC YEAR	AMOUNT																											
SP	R	2002	\$1,000,000																											
Total			\$1,000,000																											
HARDIN	1998 04 - 7020.00	KY-1600	.200	RELOCATE INTERSECTION OF WOODLAND DRIVE AT US-31W. (98CCN) Milepoints: From: 0 To: .2 Scope: SAFETY(P)	<table border="1"> <thead> <tr> <th>FUNDING PHASE</th> <th>GA YEAR</th> <th>KYTC YEAR</th> <th>AMOUNT</th> </tr> </thead> <tbody> <tr> <td>STP</td> <td>C</td> <td>2000</td> <td>2001</td> <td>\$460,000</td> </tr> <tr> <td colspan="3">Total</td> <td>\$460,000</td> </tr> </tbody> </table>	FUNDING PHASE	GA YEAR	KYTC YEAR	AMOUNT	STP	C	2000	2001	\$460,000	Total			\$460,000												
	FUNDING PHASE				GA YEAR	KYTC YEAR	AMOUNT																							
STP	C	2000	2001	\$460,000																										
Total			\$460,000																											
HARDIN	1998 04 - 7020.00																													
HARDIN	2000 04 - 8003.00			CONSTRUCT TOWNE MALL BYPASS FROM KY-3005 TO US-31W @ WISE LANE (00CCN) Milepoints: From: To: Scope: BYPASS(O)	<table border="1"> <thead> <tr> <th>FUNDING PHASE</th> <th>GA YEAR</th> <th>KYTC YEAR</th> <th>AMOUNT</th> </tr> </thead> <tbody> <tr> <td>SP</td> <td>D</td> <td>2001</td> <td>\$250,000</td> </tr> <tr> <td>SP</td> <td>R</td> <td>2002</td> <td>\$2,285,000</td> </tr> <tr> <td>SP</td> <td>U</td> <td>2002</td> <td>\$175,000</td> </tr> <tr> <td>SP</td> <td>C</td> <td>2002</td> <td>2003</td> <td>\$2,500,000</td> </tr> <tr> <td colspan="3">Total</td> <td>\$5,210,000</td> </tr> </tbody> </table>	FUNDING PHASE	GA YEAR	KYTC YEAR	AMOUNT	SP	D	2001	\$250,000	SP	R	2002	\$2,285,000	SP	U	2002	\$175,000	SP	C	2002	2003	\$2,500,000	Total			\$5,210,000
	FUNDING PHASE				GA YEAR	KYTC YEAR	AMOUNT																							
SP	D	2001	\$250,000																											
SP	R	2002	\$2,285,000																											
SP	U	2002	\$175,000																											
SP	C	2002	2003	\$2,500,000																										
Total			\$5,210,000																											
HARDIN	2000 04 - 8003.00																													

**KENTUCKY TRANSPORTATION CABINET
SIX YEAR HIGHWAY PLAN
FY- 2000 THRU FY- 2002**

COUNTY	ITEM NO. & PARENT NO.	ROUTE	LENGTH	DESCRIPTION	FUND-SCHEDULING INFORMATION				
					FUNDING PHASE	GA YEAR	KYTC YEAR	AMOUNT	
HARLAN	1996 11 - 133.00	KY-38	3.700	HARLAN-EVARTS; END OF CORPUS RECONST. TO BROOKSIDE. (JJ01) (2000 BONDS) Milepoints: From: 1.1 To: 4.8 Scope: RECONSTRUCTION(O)	BP	C	2000	2001	\$12,000,000
	Total				\$12,000,000				
HARLAN	1996 11 - 254.00	US-421	3.100	HARLAN-VA. STATE LINE; RECONSTRUCT FROM 0.40 MILE EAST OF THE US-421 AND KY-1137 INTERSECTION TO BARN BRANCH. Milepoints: From: 3.832 To: 6.962 Scope: RELOCATION(O)	SP	U	2001		\$500,000
	SP				C	2002		\$10,000,000	
					Total			\$10,500,000	
HARLAN	2000 11 - 264.22	US-421	1.600	HARLAN-VA. STATE LINE; RECONST FR GRAYS BRANCH ROAD S TO KY-2074 @ CHEVROLET (SECTION 1A) Milepoints: From: 11.6 To: 13.2 Scope: MAJOR WIDENING(O)	SP	C	2001		\$5,700,000
	Total				\$5,700,000				
HARLAN	2000 11 - 264.23	US-421	.800	HARLAN-VA. STATE LINE; RECONST FR KY-2074 @ CHEVROLET S TO LENARUE (SECTION 1B) Milepoints: From: 10.752 To: 11.6 Scope: MAJOR WIDENING(O)	SP	C	2001		\$8,500,000
	Total				\$8,500,000				
HARLAN	1998 11 - 264.30	US-421	3.800	HARLAN-VA. STATE LINE; RECONST FR LENARUE TO 0.40 MILE EAST OF THE US-421 AND KY-1137 INTERSECTION. Milepoints: From: 6.962 To: 10.752 Scope: MAJOR WIDENING(O)	SP	C	2001		\$10,000,000
	Total				\$10,000,000				
HARLAN	1998 11 - 264.31	US-421	3.800	HARLAN-VA. STATE LINE; RECONST FR LENARUE TO 0.40 MILE EAST OF THE US-421 AND KY-1137 INTERSECTION (ADDITIONAL FUNDING FOR C PHASE) Milepoints: From: 6.962 To: 10.752 Scope: PREFINANCD CONVRSN(O)	SP	C	2002		\$10,000,000
	Total				\$10,000,000				
HARLAN	1996 11 - 269.00	US-421	3.800	HARLAN-VA. STATE LINE; RECONSTRUCT US-421 FROM BARN BRANCH TO VIRGINIA STATE LINE Milepoints: From: 0 To: 3.832 Scope: MAJOR WIDENING(O)	SP	R	2002		\$5,500,000
	Total				\$5,500,000				
HARLAN	1996 11 - 1036.00	KY-215	.100	EVARTS-KENVIR-DISNEY, BR & APPRS AT YOCUM CREEK 1.1 MILE SE OF KY-38 (B17)(TO BE LET WITH 11-1038.00) Milepoints: From: 1.005 To: 1.105 Scope: BRIDGE REPLACEMENT(P)	BRX	C	2001		\$470,000
	Total				\$470,000				
HARLAN	1996 11 - 1038.00	KY-215	.100	EVARTS-KENVIR-DISNEY, BR & APPRS AT YOCUM CREEK 1.45 SE OF KY-38 (B18)(TO BE LET WITH 11-1036.00) Milepoints: From: 1.345 To: 1.445 Scope: BRIDGE REPLACEMENT(P)	BRX	C	2001		\$550,000
	Total				\$550,000				
HARLAN	1996 11 - 1049.00	KY-1601	.100	BRIDGE AND APPROACHES AT JONES CREEK 1.2 S OF JCT. KY38 (B74) Milepoints: From: 1.067 To: 1.167 Scope: BRIDGE REPLACEMENT(P)	BRX	R	2002		\$50,000
	BRX				U	2002		\$50,000	
					Total			\$100,000	

KENTUCKY TRANSPORTATION CABINET
 SIX YEAR HIGHWAY PLAN
 FY- 2000 THRU FY- 2002

COUNTY	ITEM NO. & PARENT NO.	ROUTE	LENGTH	DESCRIPTION	FUND-SCHEDULING INFORMATION																							
HARLAN	2000 11 - 1052.00	KY-3455	.100	REPLACE BRIDGE & APPROACHES AT CLOVER FORK OF CUMBERLAND RIVER 0.1MI S KY-38 (THE 'AGES' BRIDGE, B148). Milepoints: From: .652 To: .752 Scope: BRIDGE REPLACEMENT(P)	<table style="width: 100%; border-collapse: collapse;"> <thead> <tr> <th style="text-align: left;">FUNDING PHASE</th> <th style="text-align: left;">GA YEAR</th> <th style="text-align: left;">KYTC YEAR</th> <th style="text-align: left;">AMOUNT</th> </tr> </thead> <tbody> <tr> <td>BRX D</td> <td>2001</td> <td></td> <td style="text-align: right;">\$100,000</td> </tr> <tr> <td colspan="3" style="text-align: right;">Total</td> <td style="text-align: right;">\$100,000</td> </tr> </tbody> </table>				FUNDING PHASE	GA YEAR	KYTC YEAR	AMOUNT	BRX D	2001		\$100,000	Total			\$100,000								
	FUNDING PHASE				GA YEAR	KYTC YEAR	AMOUNT																					
BRX D	2001		\$100,000																									
Total			\$100,000																									
2000 11 - 1052.00	Parent No.: 11 - 1052.00																											
HARLAN	1998 11 - 7030.00			CONSTRUCT NEW ROUTE FROM US 119 TO SOUTHEAST COMMUNITY COLLEGE. (98CCN) Milepoints: From: To: Scope: NEW ROUTE(O)	<table style="width: 100%; border-collapse: collapse;"> <thead> <tr> <th style="text-align: left;">FUNDING PHASE</th> <th style="text-align: left;">GA YEAR</th> <th style="text-align: left;">KYTC YEAR</th> <th style="text-align: left;">AMOUNT</th> </tr> </thead> <tbody> <tr> <td>SP R</td> <td>2001</td> <td></td> <td style="text-align: right;">\$250,000</td> </tr> <tr> <td>SP U</td> <td>2001</td> <td></td> <td style="text-align: right;">\$100,000</td> </tr> <tr> <td>SP C</td> <td>2002</td> <td></td> <td style="text-align: right;">\$800,000</td> </tr> <tr> <td colspan="3" style="text-align: right;">Total</td> <td style="text-align: right;">\$1,150,000</td> </tr> </tbody> </table>				FUNDING PHASE	GA YEAR	KYTC YEAR	AMOUNT	SP R	2001		\$250,000	SP U	2001		\$100,000	SP C	2002		\$800,000	Total			\$1,150,000
	FUNDING PHASE				GA YEAR	KYTC YEAR	AMOUNT																					
SP R	2001		\$250,000																									
SP U	2001		\$100,000																									
SP C	2002		\$800,000																									
Total			\$1,150,000																									
1998 11 - 7030.00	Parent No.: 11 - 7030.00																											

KENTUCKY TRANSPORTATION CABINET
 SIX YEAR HIGHWAY PLAN
 FY- 2000 THRU FY- 2002

COUNTY	ITEM NO. & PARENT NO.	ROUTE	LENGTH	DESCRIPTION	FUND-SCHEDULING INFORMATION																
HARRISON	1996 06 - 119.02	US-27	3.500	PARIS-COVINGTON; WEST US27 CYNTHIANA BYPASS (98CCR)(00CCR)	<table border="1" style="width: 100%; border-collapse: collapse;"> <thead> <tr> <th>FUNDING PHASE</th> <th>GA YEAR</th> <th>KYTC YEAR</th> <th>AMOUNT</th> </tr> </thead> <tbody> <tr> <td>SP R</td> <td>2001</td> <td>2002</td> <td>\$3,000,000</td> </tr> <tr> <td>SP U</td> <td>2002</td> <td></td> <td>\$1,000,000</td> </tr> <tr> <td colspan="3" style="text-align: right;">Total</td> <td>\$4,000,000</td> </tr> </tbody> </table>	FUNDING PHASE	GA YEAR	KYTC YEAR	AMOUNT	SP R	2001	2002	\$3,000,000	SP U	2002		\$1,000,000	Total			\$4,000,000
	FUNDING PHASE				GA YEAR	KYTC YEAR	AMOUNT														
SP R	2001	2002	\$3,000,000																		
SP U	2002		\$1,000,000																		
Total			\$4,000,000																		
1996 06 - 119.02	Milepoints: From: To: Scope: BYPASS(O)																				
HARRISON	1996 06 - 1043.00	CR-1062	.100	ROBINSON-UNION ROAD; BRIDGE AND APPROACHES AT SOUTH FORK LICKING RIVER (C26)	<table border="1" style="width: 100%; border-collapse: collapse;"> <thead> <tr> <th>FUNDING PHASE</th> <th>GA YEAR</th> <th>KYTC YEAR</th> <th>AMOUNT</th> </tr> </thead> <tbody> <tr> <td>BRZ D</td> <td>2001</td> <td></td> <td>\$200,000</td> </tr> <tr> <td colspan="3" style="text-align: right;">Total</td> <td>\$200,000</td> </tr> </tbody> </table>	FUNDING PHASE	GA YEAR	KYTC YEAR	AMOUNT	BRZ D	2001		\$200,000	Total			\$200,000				
	FUNDING PHASE				GA YEAR	KYTC YEAR	AMOUNT														
BRZ D	2001		\$200,000																		
Total			\$200,000																		
1996 06 - 1043.00	Milepoints: From: To: Scope: BRIDGE REPLACEMENT(P)																				

KENTUCKY TRANSPORTATION CABINET
SIX YEAR HIGHWAY PLAN

FY- 2000 THRU FY- 2002

COUNTY	ITEM NO. & PARENT NO.	ROUTE	LENGTH	DESCRIPTION	FUND-SCHEDULING INFORMATION			
HART	1998 04 - 11.00	I-65	1.100	CONSTRUCT NEW I-65 NORTHBOUND REST AREA IN HART COUNTY. Milepoints: From: 59.5 To: 60.6 Scope: REST AREA REHAB(P)	FUNDING PHASE GA YEAR KYTC YEAR AMOUNT			
	IM R 2001 \$200,000				IM U 2001 \$100,000	IM C 2002 \$4,500,000	Total \$4,800,000	
HART	1998 04 - 11.10	I-65	1.100	CONSTRUCT NEW I-65 SOUTHBOUND REST AREA IN HART COUNTY. Milepoints: From: 59.5 To: 60.6 Scope: REST AREA REHAB(P)	FUNDING PHASE GA YEAR KYTC YEAR AMOUNT			
	IM R 2001 \$200,000				IM U 2001 \$100,000	IM C 2002 \$4,500,000	Total \$4,800,000	
HART	2000 04 - 14.00	I-65	3.300	TENN. STATE LINE- ELIZABETHTOWN; WIDEN TO 6- LANES FROM 0.1MI S OF THE GREEN RIVER BRIDGE (B31) TO 0.1MI N OF THE US 31W BRIDGE (B27) (NH SHARE) Milepoints: From: 61 To: 64.3 Scope: MAJOR WIDENING(O)	FUNDING PHASE GA YEAR KYTC YEAR AMOUNT			
	NH R 2002 \$500,000				NH U 2002 \$500,000	Total \$1,000,000		
HART	1996 04 - 194.00	US-31W	1.200	WIDEN TO THREE LANES FR NEW ROAD TO LOUISVILLE BEDDING CO. TO I-65 Milepoints: From: 10.949 To: 12.149 Scope: MINOR WIDENING(O)	FUNDING PHASE GA YEAR KYTC YEAR AMOUNT			
	SP R 2001 \$150,000				SP U 2002 \$100,000	Total \$250,000		

KENTUCKY TRANSPORTATION CABINET
SIX YEAR HIGHWAY PLAN
FY- 2000 THRU FY- 2002

COUNTY	ITEM NO. & PARENT NO.	ROUTE	LENGTH	DESCRIPTION	FUND-SCHEDULING INFORMATION																				
HENDERSON	1998 02 - 79.02 Parent No.: 1996 02 - 79.00	US-60	5.300	PADUCAH-HENDERSON; RECONSTRUCT US60 FROM CORYDON TO THE HENDERSON BYPASS (KY425) Milepoints: From: 4.8 To: 8.71 Scope: RECONSTRUCTION(O)	<table border="1"> <thead> <tr> <th>FUNDING PHASE</th> <th>GA YEAR</th> <th>KYTC YEAR</th> <th>AMOUNT</th> </tr> </thead> <tbody> <tr> <td>SP</td> <td>D</td> <td>2001</td> <td>\$1,600,000</td> </tr> <tr> <td>STP</td> <td>R</td> <td>2002</td> <td>2003</td> </tr> <tr> <td colspan="3" style="text-align: right;">Total</td> <td>\$5,600,000</td> </tr> </tbody> </table>	FUNDING PHASE	GA YEAR	KYTC YEAR	AMOUNT	SP	D	2001	\$1,600,000	STP	R	2002	2003	Total			\$5,600,000				
FUNDING PHASE	GA YEAR	KYTC YEAR	AMOUNT																						
SP	D	2001	\$1,600,000																						
STP	R	2002	2003																						
Total			\$5,600,000																						
HENDERSON	1998 02 - 79.10 Parent No.: 1996 02 - 79.00	US-60	3.000	PADUCAH-HENDERSON; CONSTRUCT US60 BYPASS OF CORYDON Milepoints: From: To: Scope: NEW ROUTE(O)	<table border="1"> <thead> <tr> <th>FUNDING PHASE</th> <th>GA YEAR</th> <th>KYTC YEAR</th> <th>AMOUNT</th> </tr> </thead> <tbody> <tr> <td>SP</td> <td>D</td> <td>2002</td> <td>\$1,200,000</td> </tr> <tr> <td colspan="3" style="text-align: right;">Total</td> <td>\$1,200,000</td> </tr> </tbody> </table>	FUNDING PHASE	GA YEAR	KYTC YEAR	AMOUNT	SP	D	2002	\$1,200,000	Total			\$1,200,000								
FUNDING PHASE	GA YEAR	KYTC YEAR	AMOUNT																						
SP	D	2002	\$1,200,000																						
Total			\$1,200,000																						
HENDERSON	1998 02 - 101.00 Parent No.: 1996 99 - 135.00	US-60	.500	HENDERSON-OWENSBORO; ELIMINATE AT GRADE RAILROAD CROSSING AT REED Milepoints: From: 22.76 To: 23.26 Scope: SAFETY-RR SEPARATN(P)	<table border="1"> <thead> <tr> <th>FUNDING PHASE</th> <th>GA YEAR</th> <th>KYTC YEAR</th> <th>AMOUNT</th> </tr> </thead> <tbody> <tr> <td>RRS</td> <td>R</td> <td>2000</td> <td>\$550,000</td> </tr> <tr> <td>RRS</td> <td>U</td> <td>2000</td> <td>\$150,000</td> </tr> <tr> <td>RRS</td> <td>C</td> <td>2002</td> <td>\$4,500,000</td> </tr> <tr> <td colspan="3" style="text-align: right;">Total</td> <td>\$5,200,000</td> </tr> </tbody> </table>	FUNDING PHASE	GA YEAR	KYTC YEAR	AMOUNT	RRS	R	2000	\$550,000	RRS	U	2000	\$150,000	RRS	C	2002	\$4,500,000	Total			\$5,200,000
FUNDING PHASE	GA YEAR	KYTC YEAR	AMOUNT																						
RRS	R	2000	\$550,000																						
RRS	U	2000	\$150,000																						
RRS	C	2002	\$4,500,000																						
Total			\$5,200,000																						
HENDERSON	1998 02 - 126.00 Parent No.: 1998 02 - 126.00	US-60	1.700	RECONSTRUCT US-60 FROM KY-425 TO US-41A IN WEST HENDERSON TO ALLEVIATE TRAFFIC FLOW PROBLEMS NEAR INDUSTRIAL AREA. Milepoints: From: 8.71 To: 10.435 Scope: RECONSTRUCTION(O)	<table border="1"> <thead> <tr> <th>FUNDING PHASE</th> <th>GA YEAR</th> <th>KYTC YEAR</th> <th>AMOUNT</th> </tr> </thead> <tbody> <tr> <td>STP</td> <td>R</td> <td>2002</td> <td>\$3,625,000</td> </tr> <tr> <td colspan="3" style="text-align: right;">Total</td> <td>\$3,625,000</td> </tr> </tbody> </table>	FUNDING PHASE	GA YEAR	KYTC YEAR	AMOUNT	STP	R	2002	\$3,625,000	Total			\$3,625,000								
FUNDING PHASE	GA YEAR	KYTC YEAR	AMOUNT																						
STP	R	2002	\$3,625,000																						
Total			\$3,625,000																						
HENDERSON	1996 02 - 380.00 Parent No.: 1996 02 - 380.00	US-60	.400	OWENSBORO RD. RECONSTRUCT FR WATHEN TO 2000' E OF WATHEN LANE Milepoints: From: 12.687 To: 13.066 Scope: MAJOR WIDENING(O)	<table border="1"> <thead> <tr> <th>FUNDING PHASE</th> <th>GA YEAR</th> <th>KYTC YEAR</th> <th>AMOUNT</th> </tr> </thead> <tbody> <tr> <td>SP</td> <td>C</td> <td>2001</td> <td>\$600,000</td> </tr> <tr> <td colspan="3" style="text-align: right;">Total</td> <td>\$600,000</td> </tr> </tbody> </table>	FUNDING PHASE	GA YEAR	KYTC YEAR	AMOUNT	SP	C	2001	\$600,000	Total			\$600,000								
FUNDING PHASE	GA YEAR	KYTC YEAR	AMOUNT																						
SP	C	2001	\$600,000																						
Total			\$600,000																						
HENDERSON	1998 02 - 5000.00 Parent No.: 1998 99 - 5002.00	AU-9005	.470	EMBANKMENT FAILURE & RIGHT OF WAY @ MP 13.5 TO 13.97 WB Milepoints: From: 13.5 To: 13.97 Scope: LANDSLIDE REPAIR(P)	<table border="1"> <thead> <tr> <th>FUNDING PHASE</th> <th>GA YEAR</th> <th>KYTC YEAR</th> <th>AMOUNT</th> </tr> </thead> <tbody> <tr> <td>SP</td> <td>R</td> <td>2000</td> <td>2001</td> </tr> <tr> <td>SP</td> <td>C</td> <td>2001</td> <td>\$650,000</td> </tr> <tr> <td colspan="3" style="text-align: right;">Total</td> <td>\$715,000</td> </tr> </tbody> </table>	FUNDING PHASE	GA YEAR	KYTC YEAR	AMOUNT	SP	R	2000	2001	SP	C	2001	\$650,000	Total			\$715,000				
FUNDING PHASE	GA YEAR	KYTC YEAR	AMOUNT																						
SP	R	2000	2001																						
SP	C	2001	\$650,000																						
Total			\$715,000																						
HENDERSON	1998 02 - 5001.00 Parent No.: 1998 99 - 5002.00	AU-9005	.200	EMBANKMENT FAILURE & RIGHT OF WAY @ MP 11.9 TO 12.1 EB Milepoints: From: 11.9 To: 12.1 Scope: LANDSLIDE REPAIR(P)	<table border="1"> <thead> <tr> <th>FUNDING PHASE</th> <th>GA YEAR</th> <th>KYTC YEAR</th> <th>AMOUNT</th> </tr> </thead> <tbody> <tr> <td>SP</td> <td>C</td> <td>2001</td> <td>\$500,000</td> </tr> <tr> <td colspan="3" style="text-align: right;">Total</td> <td>\$500,000</td> </tr> </tbody> </table>	FUNDING PHASE	GA YEAR	KYTC YEAR	AMOUNT	SP	C	2001	\$500,000	Total			\$500,000								
FUNDING PHASE	GA YEAR	KYTC YEAR	AMOUNT																						
SP	C	2001	\$500,000																						
Total			\$500,000																						

**KENTUCKY TRANSPORTATION CABINET
SIX YEAR HIGHWAY PLAN**

FY- 2000 THRU FY- 2002

COUNTY	ITEM NO. & PARENT NO.	ROUTE	LENGTH	DESCRIPTION	FUND-SCHEDULING INFORMATION																
HENRY JEFFERSON	1996 05 - 350.00 Parent No.: 1996 05 - 350.00	I-71		I-71 NORTHBOUND PORT OF ENTRY FOR A COMMERCIAL VEHICLE MONITORING STATION. Milepoints: From: To: Milepoints: From: To: Scope: WEIGH STA REHAB(P)	<table border="1"> <thead> <tr> <th>FUNDING PHASE</th> <th>GA YEAR</th> <th>KYTC YEAR</th> <th>AMOUNT</th> </tr> </thead> <tbody> <tr> <td>IM</td> <td>R</td> <td>2001</td> <td>\$300,000</td> </tr> <tr> <td>IM</td> <td>U</td> <td>2001</td> <td>\$100,000</td> </tr> <tr> <td align="right" colspan="3">Total</td> <td>\$400,000</td> </tr> </tbody> </table>	FUNDING PHASE	GA YEAR	KYTC YEAR	AMOUNT	IM	R	2001	\$300,000	IM	U	2001	\$100,000	Total			\$400,000
FUNDING PHASE	GA YEAR	KYTC YEAR	AMOUNT																		
IM	R	2001	\$300,000																		
IM	U	2001	\$100,000																		
Total			\$400,000																		
HENRY	1996 05 - 1005.00 Parent No.: 1996 05 - 1005.00	CR-1311	.100	SULPHUR-EDDIE RD. BR & APPRS OVER FALLEN TIMBER CR. 0.2 SW OF KY-1606 (DISTRICT REPORTS BRIDGE NO. IS C00028 AND SR IS 20.0) Milepoints: From: To: Scope: BRIDGE REPLACEMENT(P)	<table border="1"> <thead> <tr> <th>FUNDING PHASE</th> <th>GA YEAR</th> <th>KYTC YEAR</th> <th>AMOUNT</th> </tr> </thead> <tbody> <tr> <td>BRZ</td> <td>C</td> <td>2000</td> <td>\$260,000</td> </tr> <tr> <td align="right" colspan="3">Total</td> <td>\$260,000</td> </tr> </tbody> </table>	FUNDING PHASE	GA YEAR	KYTC YEAR	AMOUNT	BRZ	C	2000	\$260,000	Total			\$260,000				
FUNDING PHASE	GA YEAR	KYTC YEAR	AMOUNT																		
BRZ	C	2000	\$260,000																		
Total			\$260,000																		
HENRY OWEN	2000 05 - 1031.00 Parent No.: 2000 05 - 1031.00	KY-22	.100	REPLACE BRIDGE & APPROACHES OVER KENTUCKY RIVER AT GRATZ ON THE OWEN-HENRY COUNTY LINE (B15).(00CCR) Milepoints: From: 22.473 To: 22.528 Milepoints: From: 0 To: .045 Scope: BRIDGE REPLACEMENT(P)	<table border="1"> <thead> <tr> <th>FUNDING PHASE</th> <th>GA YEAR</th> <th>KYTC YEAR</th> <th>AMOUNT</th> </tr> </thead> <tbody> <tr> <td>BRO</td> <td>D</td> <td>2001</td> <td>\$1,500,000</td> </tr> <tr> <td align="right" colspan="3">Total</td> <td>\$1,500,000</td> </tr> </tbody> </table>	FUNDING PHASE	GA YEAR	KYTC YEAR	AMOUNT	BRO	D	2001	\$1,500,000	Total			\$1,500,000				
FUNDING PHASE	GA YEAR	KYTC YEAR	AMOUNT																		
BRO	D	2001	\$1,500,000																		
Total			\$1,500,000																		
HENRY CARROLL	1998 05 - 2009.00 Parent No.: 1996 99 - 204.00	I-71	6.800	I-71NB FROM MP 37.18, KY 55 TO MP 44.08, KY RIVER BRIDGE Milepoints: From: 37.183 To: 38.086 Milepoints: From: 38.808 To: 44.08 Scope: PAVEMENT REHAB-INT(P)	<table border="1"> <thead> <tr> <th>FUNDING PHASE</th> <th>GA YEAR</th> <th>KYTC YEAR</th> <th>AMOUNT</th> </tr> </thead> <tbody> <tr> <td>IM</td> <td>C</td> <td>2000</td> <td>\$1,150,000</td> </tr> <tr> <td align="right" colspan="3">Total</td> <td>\$1,150,000</td> </tr> </tbody> </table>	FUNDING PHASE	GA YEAR	KYTC YEAR	AMOUNT	IM	C	2000	\$1,150,000	Total			\$1,150,000				
FUNDING PHASE	GA YEAR	KYTC YEAR	AMOUNT																		
IM	C	2000	\$1,150,000																		
Total			\$1,150,000																		
HENRY	1998 05 - 2010.00 Parent No.: 2000 99 - 301.00	I-71	2.800	I-71 SB FROM MP 28.17,LITTLE KY RIVER BR. TO MP 31.10, KY 157 Milepoints: From: 28.17 To: 30.983 Scope: PAVEMENT REHAB-INT(P)	<table border="1"> <thead> <tr> <th>FUNDING PHASE</th> <th>GA YEAR</th> <th>KYTC YEAR</th> <th>AMOUNT</th> </tr> </thead> <tbody> <tr> <td>IM</td> <td>C</td> <td>2001</td> <td>\$1,000,000</td> </tr> <tr> <td align="right" colspan="3">Total</td> <td>\$1,000,000</td> </tr> </tbody> </table>	FUNDING PHASE	GA YEAR	KYTC YEAR	AMOUNT	IM	C	2001	\$1,000,000	Total			\$1,000,000				
FUNDING PHASE	GA YEAR	KYTC YEAR	AMOUNT																		
IM	C	2001	\$1,000,000																		
Total			\$1,000,000																		
HENRY	1998 05 - 5000.00 Parent No.: 1998 05 - 5000.00	KY-389	.750	EMBANKMENT FAILURE @ MP 13.15 TO MP 13.9 Milepoints: From: 13.15 To: 13.9 Scope: LANDSLIDE REPAIR(P)	<table border="1"> <thead> <tr> <th>FUNDING PHASE</th> <th>GA YEAR</th> <th>KYTC YEAR</th> <th>AMOUNT</th> </tr> </thead> <tbody> <tr> <td>SP</td> <td>C</td> <td>2002</td> <td>\$628,700</td> </tr> <tr> <td align="right" colspan="3">Total</td> <td>\$628,700</td> </tr> </tbody> </table>	FUNDING PHASE	GA YEAR	KYTC YEAR	AMOUNT	SP	C	2002	\$628,700	Total			\$628,700				
FUNDING PHASE	GA YEAR	KYTC YEAR	AMOUNT																		
SP	C	2002	\$628,700																		
Total			\$628,700																		

KENTUCKY TRANSPORTATION CABINET
SIX YEAR HIGHWAY PLAN

FY- 2000 THRU FY- 2002

COUNTY	ITEM NO. & PARENT NO.	ROUTE	LENGTH	DESCRIPTION	FUND-SCHEDULING INFORMATION												
HICKMAN	1996 01 - 178.00 Parent No.:	US-51	1.800	SPOT IMPROVEMENTS FR BAYOU DE CHIEN S TO LITTLE BAYOU DE CHIEN BOTTOM Milepoints: From: 1.918 To: 3.718 Scope: SPOT IMPROVEMENTS(O)	<table border="1"> <thead> <tr> <th>FUNDING PHASE</th> <th>GA YEAR</th> <th>KYTC YEAR</th> <th>AMOUNT</th> </tr> </thead> <tbody> <tr> <td>STP</td> <td>C</td> <td>2000</td> <td>\$4,103,000</td> </tr> <tr> <td colspan="3">Total</td> <td>\$4,103,000</td> </tr> </tbody> </table>	FUNDING PHASE	GA YEAR	KYTC YEAR	AMOUNT	STP	C	2000	\$4,103,000	Total			\$4,103,000
	FUNDING PHASE				GA YEAR	KYTC YEAR	AMOUNT										
STP	C	2000	\$4,103,000														
Total			\$4,103,000														
1996 01 - 178.00																	
HICKMAN	1996 01 - 182.00 Parent No.:	US-51	3.400	CONSTRUCT US-51 BYPASS OF CLINTON Milepoints: From: To: Scope: SCOPING STUDY(O)	<table border="1"> <thead> <tr> <th>FUNDING PHASE</th> <th>GA YEAR</th> <th>KYTC YEAR</th> <th>AMOUNT</th> </tr> </thead> <tbody> <tr> <td>STP</td> <td>D</td> <td>2002</td> <td>\$700,000</td> </tr> <tr> <td colspan="3">Total</td> <td>\$700,000</td> </tr> </tbody> </table>	FUNDING PHASE	GA YEAR	KYTC YEAR	AMOUNT	STP	D	2002	\$700,000	Total			\$700,000
	FUNDING PHASE				GA YEAR	KYTC YEAR	AMOUNT										
STP	D	2002	\$700,000														
Total			\$700,000														
1996 01 - 182.00																	
HICKMAN	1996 01 - 1114.00 Parent No.:	KY-1698	.100	JOHNSON ROAD BR & APPRS OVER IC RAILROAD .5 E OF KY-307 Milepoints: From: 1.98 To: 2.08 Scope: BRIDGE REPLACEMENT(P)	<table border="1"> <thead> <tr> <th>FUNDING PHASE</th> <th>GA YEAR</th> <th>KYTC YEAR</th> <th>AMOUNT</th> </tr> </thead> <tbody> <tr> <td>BRZ</td> <td>C</td> <td>2001</td> <td>\$500,000</td> </tr> <tr> <td colspan="3">Total</td> <td>\$500,000</td> </tr> </tbody> </table>	FUNDING PHASE	GA YEAR	KYTC YEAR	AMOUNT	BRZ	C	2001	\$500,000	Total			\$500,000
	FUNDING PHASE				GA YEAR	KYTC YEAR	AMOUNT										
BRZ	C	2001	\$500,000														
Total			\$500,000														
1996 01 - 1114.00																	
HICKMAN	1996 01 - 1125.00 Parent No.:	CR-1213	.100	DEWEESE ROAD (CR1213) NEAR MOSCOW; REPLACE BAYOU DU CHIEN BRIDGE 1.2 NW OF KY-239 (C23) Milepoints: From: To: Scope: BRIDGE REPLACEMENT(P)	<table border="1"> <thead> <tr> <th>FUNDING PHASE</th> <th>GA YEAR</th> <th>KYTC YEAR</th> <th>AMOUNT</th> </tr> </thead> <tbody> <tr> <td>BRZ</td> <td>C</td> <td>2000</td> <td>\$412,000</td> </tr> <tr> <td colspan="3">Total</td> <td>\$412,000</td> </tr> </tbody> </table>	FUNDING PHASE	GA YEAR	KYTC YEAR	AMOUNT	BRZ	C	2000	\$412,000	Total			\$412,000
	FUNDING PHASE				GA YEAR	KYTC YEAR	AMOUNT										
BRZ	C	2000	\$412,000														
Total			\$412,000														
1996 01 - 1125.00																	

KENTUCKY TRANSPORTATION CABINET
SIX YEAR HIGHWAY PLAN

FY- 2000 THRU FY- 2002

COUNTY	ITEM NO. & PARENT NO.	ROUTE	LENGTH	DESCRIPTION	FUND-SCHEDULING INFORMATION																				
HOPKINS	1996 02 - 211.00 Parent No.: 1996 02 - 211.00	KY-281	1.100	MAJOR WIDENING FR US-41A TO EAST OF PENNYRILE PKWY IN MADISONVILLE (MAIN STREET TO EAST OF YORK LANE) (98CCR) Milepoints: From: 0 To: 1.1 Scope: MAJOR WIDENING(O)	<table border="1"> <thead> <tr> <th>FUNDING PHASE</th> <th>GA YEAR</th> <th>KYTC YEAR</th> <th>AMOUNT</th> </tr> </thead> <tbody> <tr> <td>SP</td> <td>C</td> <td>2001</td> <td>\$5,000,000</td> </tr> <tr> <td colspan="3">Total</td> <td>\$5,000,000</td> </tr> </tbody> </table>	FUNDING PHASE	GA YEAR	KYTC YEAR	AMOUNT	SP	C	2001	\$5,000,000	Total			\$5,000,000								
FUNDING PHASE	GA YEAR	KYTC YEAR	AMOUNT																						
SP	C	2001	\$5,000,000																						
Total			\$5,000,000																						
HOPKINS	1996 02 - 215.00 Parent No.: 1996 02 - 215.00	KY-70	3.400	MADISONVILLE-CENTRAL CITY; MAJOR WIDENING FR PENNYRILE PARKWAY TO KY-85 (EAST OF THE PENNYRILE PARKWAY) Milepoints: From: 19.868 To: 23.247 Scope: MAJOR WIDENING(O)	<table border="1"> <thead> <tr> <th>FUNDING PHASE</th> <th>GA YEAR</th> <th>KYTC YEAR</th> <th>AMOUNT</th> </tr> </thead> <tbody> <tr> <td>SP</td> <td>R</td> <td>2001</td> <td>\$4,000,000</td> </tr> <tr> <td colspan="3">Total</td> <td>\$4,000,000</td> </tr> </tbody> </table>	FUNDING PHASE	GA YEAR	KYTC YEAR	AMOUNT	SP	R	2001	\$4,000,000	Total			\$4,000,000								
FUNDING PHASE	GA YEAR	KYTC YEAR	AMOUNT																						
SP	R	2001	\$4,000,000																						
Total			\$4,000,000																						
HOPKINS	2000 02 - 962.00 Parent No.: 1996 99 - 206.01	US-41	.300	WIDEN US-41 (FROM JUST N OF NORTH HOPKINS HIGH SCHOOL ENTRANCE TO HOLIDAY PLACE) TO 3 LANES TO ALLOW CONSTRUCTION OF TWLTL. Milepoints: From: 19.9 To: 20.2 Scope: SAFETY-HAZARD ELIM(P)	<table border="1"> <thead> <tr> <th>FUNDING PHASE</th> <th>GA YEAR</th> <th>KYTC YEAR</th> <th>AMOUNT</th> </tr> </thead> <tbody> <tr> <td>HES</td> <td>R</td> <td>2001</td> <td>\$50,000</td> </tr> <tr> <td>HES</td> <td>U</td> <td>2001</td> <td>\$540,000</td> </tr> <tr> <td>HES</td> <td>C</td> <td>2002</td> <td>\$160,000</td> </tr> <tr> <td colspan="3">Total</td> <td>\$750,000</td> </tr> </tbody> </table>	FUNDING PHASE	GA YEAR	KYTC YEAR	AMOUNT	HES	R	2001	\$50,000	HES	U	2001	\$540,000	HES	C	2002	\$160,000	Total			\$750,000
FUNDING PHASE	GA YEAR	KYTC YEAR	AMOUNT																						
HES	R	2001	\$50,000																						
HES	U	2001	\$540,000																						
HES	C	2002	\$160,000																						
Total			\$750,000																						
HOPKINS	1998 02 - 2007.00 Parent No.: 1996 99 - 277.00	PE-9004	6.900	PENNYRILE PARKWAY NORTHBOUND FROM MP 32.94, US-62 TO MP 39.77, KY-2171. Milepoints: From: 32.861 To: 39.794 Scope: PAVEMENT REHAB-PRK(P)	<table border="1"> <thead> <tr> <th>FUNDING PHASE</th> <th>GA YEAR</th> <th>KYTC YEAR</th> <th>AMOUNT</th> </tr> </thead> <tbody> <tr> <td>SP</td> <td>D</td> <td>2001</td> <td>\$80,000</td> </tr> <tr> <td>NH</td> <td>C</td> <td>2002</td> <td>\$5,500,000</td> </tr> <tr> <td colspan="3">Total</td> <td>\$5,580,000</td> </tr> </tbody> </table>	FUNDING PHASE	GA YEAR	KYTC YEAR	AMOUNT	SP	D	2001	\$80,000	NH	C	2002	\$5,500,000	Total			\$5,580,000				
FUNDING PHASE	GA YEAR	KYTC YEAR	AMOUNT																						
SP	D	2001	\$80,000																						
NH	C	2002	\$5,500,000																						
Total			\$5,580,000																						
HOPKINS	1998 02 - 2009.00 Parent No.: 1996 99 - 278.00	US-41	3.400	US-41 FROM MP 12.337, BEGIN PCC PAVE TO MP 15.723, END PCC PAVE Milepoints: From: 12.34 To: 15.716 Scope: PAVEMENT REHAB-PRI(P)	<table border="1"> <thead> <tr> <th>FUNDING PHASE</th> <th>GA YEAR</th> <th>KYTC YEAR</th> <th>AMOUNT</th> </tr> </thead> <tbody> <tr> <td>SP</td> <td>C</td> <td>2000</td> <td>\$1,700,000</td> </tr> <tr> <td colspan="3">Total</td> <td>\$1,700,000</td> </tr> </tbody> </table>	FUNDING PHASE	GA YEAR	KYTC YEAR	AMOUNT	SP	C	2000	\$1,700,000	Total			\$1,700,000								
FUNDING PHASE	GA YEAR	KYTC YEAR	AMOUNT																						
SP	C	2000	\$1,700,000																						
Total			\$1,700,000																						

KENTUCKY TRANSPORTATION CABINET
SIX YEAR HIGHWAY PLAN

FY- 2000 THRU FY- 2002

COUNTY	ITEM NO. & PARENT NO.	ROUTE	LENGTH	DESCRIPTION	FUND-SCHEDULING INFORMATION												
JACKSON LAUREL	2000 11 - 278.24 Parent No.: 1996 11 - 278.20	KY-30	6.800	I-75 TO MOUNTAIN PARKWAY; RELOCATE KY-30 FROM 0.1MI E OF THE ROCKCASTLE RIVER E TO 0.3MI W OF THE WELCHBURG ROAD. Milepoints: From: To: Milepoints: From: To: Scope: RELOCATION(O)	<table border="1"> <thead> <tr> <th>FUNDING PHASE</th> <th>GA YEAR</th> <th>KYTC YEAR</th> <th>AMOUNT</th> </tr> </thead> <tbody> <tr> <td>SP</td> <td>D</td> <td>2001</td> <td>\$1,200,000</td> </tr> <tr> <td colspan="3">Total</td> <td>\$1,200,000</td> </tr> </tbody> </table>	FUNDING PHASE	GA YEAR	KYTC YEAR	AMOUNT	SP	D	2001	\$1,200,000	Total			\$1,200,000
FUNDING PHASE	GA YEAR	KYTC YEAR	AMOUNT														
SP	D	2001	\$1,200,000														
Total			\$1,200,000														
JACKSON	2000 11 - 278.27 Parent No.: 1996 11 - 278.20	KY-30	2.900	I-75 TO MOUNTAIN PARKWAY; RELOCATE KY-30 FROM 0.3MI W OF WELCHBURG ROAD E TO US-421 NEAR TYNER. Milepoints: From: To: Scope: RELOCATION(O)	<table border="1"> <thead> <tr> <th>FUNDING PHASE</th> <th>GA YEAR</th> <th>KYTC YEAR</th> <th>AMOUNT</th> </tr> </thead> <tbody> <tr> <td>SP</td> <td>D</td> <td>2001</td> <td>\$500,000</td> </tr> <tr> <td colspan="3">Total</td> <td>\$500,000</td> </tr> </tbody> </table>	FUNDING PHASE	GA YEAR	KYTC YEAR	AMOUNT	SP	D	2001	\$500,000	Total			\$500,000
FUNDING PHASE	GA YEAR	KYTC YEAR	AMOUNT														
SP	D	2001	\$500,000														
Total			\$500,000														
JACKSON	2000 11 - 1055.00 Parent No.: 2000 11 - 1055.00	KY-578	.100	REPLACE BRIDGE & APPROACHES AT POND CREEK 0.1MI SOUTH OF KY-30 (B18). Milepoints: From: 5.471 To: 5.571 Scope: BRIDGE REPLACEMENT(P)	<table border="1"> <thead> <tr> <th>FUNDING PHASE</th> <th>GA YEAR</th> <th>KYTC YEAR</th> <th>AMOUNT</th> </tr> </thead> <tbody> <tr> <td>BRX</td> <td>D</td> <td>2002</td> <td>\$90,000</td> </tr> <tr> <td colspan="3">Total</td> <td>\$90,000</td> </tr> </tbody> </table>	FUNDING PHASE	GA YEAR	KYTC YEAR	AMOUNT	BRX	D	2002	\$90,000	Total			\$90,000
FUNDING PHASE	GA YEAR	KYTC YEAR	AMOUNT														
BRX	D	2002	\$90,000														
Total			\$90,000														
JACKSON	2000 11 - 1057.00 Parent No.: 2000 11 - 1057.00	CR-1304	.100	REPLACE BRIDGE & APPROACHES AT POND CREEK 0.2MI S KY-30 @ ANNVILLE (C14). Milepoints: From: To: Scope: BRIDGE REPLACEMENT(P)	<table border="1"> <thead> <tr> <th>FUNDING PHASE</th> <th>GA YEAR</th> <th>KYTC YEAR</th> <th>AMOUNT</th> </tr> </thead> <tbody> <tr> <td>BRZ</td> <td>D</td> <td>2001</td> <td>\$80,000</td> </tr> <tr> <td colspan="3">Total</td> <td>\$80,000</td> </tr> </tbody> </table>	FUNDING PHASE	GA YEAR	KYTC YEAR	AMOUNT	BRZ	D	2001	\$80,000	Total			\$80,000
FUNDING PHASE	GA YEAR	KYTC YEAR	AMOUNT														
BRZ	D	2001	\$80,000														
Total			\$80,000														

KENTUCKY TRANSPORTATION CABINET
SIX YEAR HIGHWAY PLAN

FY- 2000 THRU FY- 2002

COUNTY	ITEM NO. & PARENT NO.	ROUTE	LENGTH	DESCRIPTION	FUND-SCHEDULING INFORMATION																							
JEFFERSON	2000 05 - 4.00 Parent No.: 1996 99 - 296.00	I-65		POWER WASH AND PAINT ALL STEEL BRIDGES AND STEEL BEARINGS ON I-65 NORTH OF I-264 AND SOUTH OF I-64 Milepoints: From: To: Scope: BRIDGE PAINTING(P)	<table border="1"> <thead> <tr> <th>FUNDING PHASE</th> <th>GA YEAR</th> <th>KYTC YEAR</th> <th>AMOUNT</th> </tr> </thead> <tbody> <tr> <td>IM</td> <td>C</td> <td>2000</td> <td>\$4,000,000</td> </tr> <tr> <td colspan="3">Total</td> <td>\$4,000,000</td> </tr> </tbody> </table>	FUNDING PHASE	GA YEAR	KYTC YEAR	AMOUNT	IM	C	2000	\$4,000,000	Total			\$4,000,000											
FUNDING PHASE	GA YEAR	KYTC YEAR	AMOUNT																									
IM	C	2000	\$4,000,000																									
Total			\$4,000,000																									
JEFFERSON	2000 05 - 21.00 Parent No.: 2000 05 - 21.00	I-265	.300	SNYDER FREEWAY; RECONSTRUCT I-265/I-64 INTERCHANGE EAST OF LOUISVILLE (designed with 5-41.00) Milepoints: From: 25.3 To: 25.6 Scope: I-CHANGE RECONST(O)	<table border="1"> <thead> <tr> <th>FUNDING PHASE</th> <th>GA YEAR</th> <th>KYTC YEAR</th> <th>AMOUNT</th> </tr> </thead> <tbody> <tr> <td>IM</td> <td>R</td> <td>2002</td> <td>2003</td> <td>\$3,000,000</td> </tr> <tr> <td colspan="3">Total</td> <td>\$3,000,000</td> </tr> </tbody> </table>	FUNDING PHASE	GA YEAR	KYTC YEAR	AMOUNT	IM	R	2002	2003	\$3,000,000	Total			\$3,000,000										
FUNDING PHASE	GA YEAR	KYTC YEAR	AMOUNT																									
IM	R	2002	2003	\$3,000,000																								
Total			\$3,000,000																									
JEFFERSON	2000 05 - 28.00 Parent No.: 2000 05 - 28.00	I-264	.100	WATTERSON EXPWY; WESTPORT RD I-CHANGE CONSTRUCT NEW I-CHANGE AT WESTPORT RD. Milepoints: From: 21.009 To: 21.109 Scope: NEW INTERCHANGE(O)	<table border="1"> <thead> <tr> <th>FUNDING PHASE</th> <th>GA YEAR</th> <th>KYTC YEAR</th> <th>AMOUNT</th> </tr> </thead> <tbody> <tr> <td>NH</td> <td>R</td> <td>2001</td> <td>2002</td> <td>\$650,000</td> </tr> <tr> <td>NH</td> <td>U</td> <td>2001</td> <td>2002</td> <td>\$3,663,000</td> </tr> <tr> <td>NH</td> <td>C</td> <td>2002</td> <td>2004</td> <td>\$8,000,000</td> </tr> <tr> <td colspan="3">Total</td> <td>\$12,313,000</td> </tr> </tbody> </table>	FUNDING PHASE	GA YEAR	KYTC YEAR	AMOUNT	NH	R	2001	2002	\$650,000	NH	U	2001	2002	\$3,663,000	NH	C	2002	2004	\$8,000,000	Total			\$12,313,000
FUNDING PHASE	GA YEAR	KYTC YEAR	AMOUNT																									
NH	R	2001	2002	\$650,000																								
NH	U	2001	2002	\$3,663,000																								
NH	C	2002	2004	\$8,000,000																								
Total			\$12,313,000																									
JEFFERSON	2000 05 - 28.10 Parent No.: 2000 05 - 28.10	KY-1447	1.000	WESTPORT ROAD HUBBARD LANE TO WATTERSON (LOU T.I.P.) (E) Milepoints: From: .926 To: 2.002 Scope: MAJOR WIDENING(O)	<table border="1"> <thead> <tr> <th>FUNDING PHASE</th> <th>GA YEAR</th> <th>KYTC YEAR</th> <th>AMOUNT</th> </tr> </thead> <tbody> <tr> <td>SLO</td> <td>C</td> <td>2001</td> <td>2003</td> <td>\$3,300,000</td> </tr> <tr> <td colspan="3">Total</td> <td>\$3,300,000</td> </tr> </tbody> </table>	FUNDING PHASE	GA YEAR	KYTC YEAR	AMOUNT	SLO	C	2001	2003	\$3,300,000	Total			\$3,300,000										
FUNDING PHASE	GA YEAR	KYTC YEAR	AMOUNT																									
SLO	C	2001	2003	\$3,300,000																								
Total			\$3,300,000																									
JEFFERSON	2000 05 - 28.20 Parent No.: 2000 05 - 28.20	KY-1447	.500	WESTPORT ROAD FR WATTERSON EXP. TO HERR LANE (LOU T.I.P.) Milepoints: From: 2 To: 2.574 Scope: MAJOR WIDENING(O)	<table border="1"> <thead> <tr> <th>FUNDING PHASE</th> <th>GA YEAR</th> <th>KYTC YEAR</th> <th>AMOUNT</th> </tr> </thead> <tbody> <tr> <td>SLO</td> <td>C</td> <td>2001</td> <td>2003</td> <td>\$2,000,000</td> </tr> <tr> <td colspan="3">Total</td> <td>\$2,000,000</td> </tr> </tbody> </table>	FUNDING PHASE	GA YEAR	KYTC YEAR	AMOUNT	SLO	C	2001	2003	\$2,000,000	Total			\$2,000,000										
FUNDING PHASE	GA YEAR	KYTC YEAR	AMOUNT																									
SLO	C	2001	2003	\$2,000,000																								
Total			\$2,000,000																									
JEFFERSON	2000 05 - 41.00 Parent No.: 2000 05 - 41.00	I-265	.300	SNYDER FREEWAY; RECONSTRUCT I-265/US-60 INTERCHANGE TO ENHANCE CAPACITY AND SAFETY (designed with 5-21.00) Milepoints: From: 26.645 To: 26.945 Scope: I-CHANGE RECONST(O)	<table border="1"> <thead> <tr> <th>FUNDING PHASE</th> <th>GA YEAR</th> <th>KYTC YEAR</th> <th>AMOUNT</th> </tr> </thead> <tbody> <tr> <td>IM</td> <td>R</td> <td>2002</td> <td>2003</td> <td>\$3,000,000</td> </tr> <tr> <td colspan="3">Total</td> <td>\$3,000,000</td> </tr> </tbody> </table>	FUNDING PHASE	GA YEAR	KYTC YEAR	AMOUNT	IM	R	2002	2003	\$3,000,000	Total			\$3,000,000										
FUNDING PHASE	GA YEAR	KYTC YEAR	AMOUNT																									
IM	R	2002	2003	\$3,000,000																								
Total			\$3,000,000																									
JEFFERSON	2000 05 - 48.01 Parent No.: 2000 05 - 48.01	I-71	9.100	LOUISVILLE-LAGRANGE; I-71, FROM I-64 TO I-265 (SNYDER FREEWAY) (ADD LANE EACH DIRECTION) Milepoints: From: 0 To: 9.063 Scope: PE & ENVIRONMENTAL(O)	<table border="1"> <thead> <tr> <th>FUNDING PHASE</th> <th>GA YEAR</th> <th>KYTC YEAR</th> <th>AMOUNT</th> </tr> </thead> <tbody> <tr> <td>NH</td> <td>D</td> <td>2000</td> <td>\$3,500,000</td> </tr> <tr> <td colspan="3">Total</td> <td>\$3,500,000</td> </tr> </tbody> </table>	FUNDING PHASE	GA YEAR	KYTC YEAR	AMOUNT	NH	D	2000	\$3,500,000	Total			\$3,500,000											
FUNDING PHASE	GA YEAR	KYTC YEAR	AMOUNT																									
NH	D	2000	\$3,500,000																									
Total			\$3,500,000																									
JEFFERSON	2000 05 - 64.00 Parent No.: 2000 05 - 64.00	I-64	.300	I-64 BRIDGE (SHERMAN MINTON) OVER THE OHIO RIVER @ LOUISVILLE (B279); JOINT PROJECT WITH INDIANA TO PAINT THIS BRIDGE. Milepoints: From: .2 To: .532 Scope: BRIDGE PAINTING(P)	<table border="1"> <thead> <tr> <th>FUNDING PHASE</th> <th>GA YEAR</th> <th>KYTC YEAR</th> <th>AMOUNT</th> </tr> </thead> <tbody> <tr> <td>IM</td> <td>C</td> <td>2002</td> <td>\$4,000,000</td> </tr> <tr> <td colspan="3">Total</td> <td>\$4,000,000</td> </tr> </tbody> </table>	FUNDING PHASE	GA YEAR	KYTC YEAR	AMOUNT	IM	C	2002	\$4,000,000	Total			\$4,000,000											
FUNDING PHASE	GA YEAR	KYTC YEAR	AMOUNT																									
IM	C	2002	\$4,000,000																									
Total			\$4,000,000																									
JEFFERSON	2000 05 - 76.00 Parent No.: 2000 05 - 76.00	-	.700	9TH STREET EXTENSION FROM KY. STREET S TO 7TH & MYRTLE ST. (LOU T.I.P.) Milepoints: From: To: Scope: NEW ROUTE(O)	<table border="1"> <thead> <tr> <th>FUNDING PHASE</th> <th>GA YEAR</th> <th>KYTC YEAR</th> <th>AMOUNT</th> </tr> </thead> <tbody> <tr> <td>SLO</td> <td>C</td> <td>2000</td> <td>2001</td> <td>\$4,000,000</td> </tr> <tr> <td colspan="3">Total</td> <td>\$4,000,000</td> </tr> </tbody> </table>	FUNDING PHASE	GA YEAR	KYTC YEAR	AMOUNT	SLO	C	2000	2001	\$4,000,000	Total			\$4,000,000										
FUNDING PHASE	GA YEAR	KYTC YEAR	AMOUNT																									
SLO	C	2000	2001	\$4,000,000																								
Total			\$4,000,000																									
JEFFERSON	2000 05 - 76.01 Parent No.: 2000 05 - 76.01	-	.700	9TH STREET EXTENSION FROM KY. STREET S TO 7TH & MYRTLE ST. (ADDITIONAL FUNDING FOR C PHASE) Milepoints: From: To: Scope: PREFINANCD CONVRSN(O)	<table border="1"> <thead> <tr> <th>FUNDING PHASE</th> <th>GA YEAR</th> <th>KYTC YEAR</th> <th>AMOUNT</th> </tr> </thead> <tbody> <tr> <td>SLO</td> <td>C</td> <td>2001</td> <td>2002</td> <td>\$3,000,000</td> </tr> <tr> <td colspan="3">Total</td> <td>\$3,000,000</td> </tr> </tbody> </table>	FUNDING PHASE	GA YEAR	KYTC YEAR	AMOUNT	SLO	C	2001	2002	\$3,000,000	Total			\$3,000,000										
FUNDING PHASE	GA YEAR	KYTC YEAR	AMOUNT																									
SLO	C	2001	2002	\$3,000,000																								
Total			\$3,000,000																									
JEFFERSON	2000 05 - 76.02 Parent No.: 2000 05 - 76.00	-	.700	9TH STREET EXTENSION FROM KY. STREET S TO 7TH & MYRTLE ST. (LOU T.I.P.) (ADDITIONAL FUNDING FOR C PHASE) Milepoints: From: To: Scope: PREFINANCD CONVRSN(O)	<table border="1"> <thead> <tr> <th>FUNDING PHASE</th> <th>GA YEAR</th> <th>KYTC YEAR</th> <th>AMOUNT</th> </tr> </thead> <tbody> <tr> <td>SLO</td> <td>C</td> <td>2002</td> <td>2003</td> <td>\$2,500,000</td> </tr> <tr> <td colspan="3">Total</td> <td>\$2,500,000</td> </tr> </tbody> </table>	FUNDING PHASE	GA YEAR	KYTC YEAR	AMOUNT	SLO	C	2002	2003	\$2,500,000	Total			\$2,500,000										
FUNDING PHASE	GA YEAR	KYTC YEAR	AMOUNT																									
SLO	C	2002	2003	\$2,500,000																								
Total			\$2,500,000																									

KENTUCKY TRANSPORTATION CABINET
SIX YEAR HIGHWAY PLAN

FY- 2000 THRU FY- 2002

COUNTY	ITEM NO. & PARENT NO.	ROUTE	LENGTH	DESCRIPTION	FUND-SCHEDULING INFORMATION																			
JEFFERSON	2000 05 - 91.02 Parent No.: 2000 05 - 91.02	-	1.500	RIVER ROAD FROM EAST OF BEARGRASS CREEK NEAR POPE AVE. TO ZORN AVE. (LOU T.I.P.) (SEE 5-91.07 FOR ADDITIONAL R PHASE FUNDING) Milepoints: From: To: Scope: MAJOR WIDENING(O)	<table border="1"> <thead> <tr> <th>FUNDING PHASE</th> <th>GA YEAR</th> <th>KYTC YEAR</th> <th>AMOUNT</th> </tr> </thead> <tbody> <tr> <td>SLO</td> <td>R</td> <td>2001</td> <td>2002</td> <td>\$1,000,000</td> </tr> <tr> <td>SLO</td> <td>U</td> <td>2002</td> <td></td> <td>\$1,200,000</td> </tr> <tr> <td colspan="4" style="text-align: right;">Total</td> <td>\$2,200,000</td> </tr> </tbody> </table>	FUNDING PHASE	GA YEAR	KYTC YEAR	AMOUNT	SLO	R	2001	2002	\$1,000,000	SLO	U	2002		\$1,200,000	Total				\$2,200,000
FUNDING PHASE	GA YEAR	KYTC YEAR	AMOUNT																					
SLO	R	2001	2002	\$1,000,000																				
SLO	U	2002		\$1,200,000																				
Total				\$2,200,000																				
JEFFERSON	2000 05 - 91.05 Parent No.: 2000 05 - 91.05	-		RIVER ROAD FROM DOWNTOWN TO ZORN AVENUE; FUNDS TO BE USED FOR BEAUTIFICATION OF THE RIVER ROAD CORRIDOR Milepoints: From: To: Scope: TRANSP ENHANCEMENT(P)	<table border="1"> <thead> <tr> <th>FUNDING PHASE</th> <th>GA YEAR</th> <th>KYTC YEAR</th> <th>AMOUNT</th> </tr> </thead> <tbody> <tr> <td>SP</td> <td>C</td> <td>2000</td> <td></td> <td>\$500,000</td> </tr> <tr> <td colspan="4" style="text-align: right;">Total</td> <td>\$500,000</td> </tr> </tbody> </table>	FUNDING PHASE	GA YEAR	KYTC YEAR	AMOUNT	SP	C	2000		\$500,000	Total				\$500,000					
FUNDING PHASE	GA YEAR	KYTC YEAR	AMOUNT																					
SP	C	2000		\$500,000																				
Total				\$500,000																				
JEFFERSON	2000 05 - 91.07 Parent No.: 2000 05 - 91.02	-	1.500	RIVER ROAD FROM EAST OF BEARGRASS CREEK NEAR POPE AVE. TO ZORN AVE. (SEE 5-91.02 FOR INITIAL R PHASE FUNDING) Milepoints: From: To: Scope: PREFINANCD CONVRSN(O)	<table border="1"> <thead> <tr> <th>FUNDING PHASE</th> <th>GA YEAR</th> <th>KYTC YEAR</th> <th>AMOUNT</th> </tr> </thead> <tbody> <tr> <td>SLO</td> <td>R</td> <td>2002</td> <td></td> <td>\$1,000,000</td> </tr> <tr> <td colspan="4" style="text-align: right;">Total</td> <td>\$1,000,000</td> </tr> </tbody> </table>	FUNDING PHASE	GA YEAR	KYTC YEAR	AMOUNT	SLO	R	2002		\$1,000,000	Total				\$1,000,000					
FUNDING PHASE	GA YEAR	KYTC YEAR	AMOUNT																					
SLO	R	2002		\$1,000,000																				
Total				\$1,000,000																				
JEFFERSON	2000 05 - 93.01 Parent No.: 2000 05 - 93.01	KY-1020	2.000	NATIONAL TURNPIKE FROM OUTER LOOP TO SOUTHSIDE DRIVE (5-LANE) (LOU T.I.P.) (98CCR) Milepoints: From: 3.661 To: 5.683 Scope: MAJOR WIDENING(O)	<table border="1"> <thead> <tr> <th>FUNDING PHASE</th> <th>GA YEAR</th> <th>KYTC YEAR</th> <th>AMOUNT</th> </tr> </thead> <tbody> <tr> <td>SLO</td> <td>C</td> <td>2001</td> <td></td> <td>\$1,250,000</td> </tr> <tr> <td colspan="4" style="text-align: right;">Total</td> <td>\$1,250,000</td> </tr> </tbody> </table>	FUNDING PHASE	GA YEAR	KYTC YEAR	AMOUNT	SLO	C	2001		\$1,250,000	Total				\$1,250,000					
FUNDING PHASE	GA YEAR	KYTC YEAR	AMOUNT																					
SLO	C	2001		\$1,250,000																				
Total				\$1,250,000																				
JEFFERSON	2000 05 - 93.02 Parent No.: 2000 05 - 93.01	KY-1020	2.000	NATIONAL TURNPIKE FROM OUTER LOOP TO SOUTHSIDE DRIVE (5-LANE) (LOU T.I.P.) (ADDITIONAL FUNDING FOR C PHASE) (98CCR) Milepoints: From: 3.661 To: 5.683 Scope: PREFINANCD CONVRSN(O)	<table border="1"> <thead> <tr> <th>FUNDING PHASE</th> <th>GA YEAR</th> <th>KYTC YEAR</th> <th>AMOUNT</th> </tr> </thead> <tbody> <tr> <td>SLO</td> <td>C</td> <td>2002</td> <td></td> <td>\$4,750,000</td> </tr> <tr> <td colspan="4" style="text-align: right;">Total</td> <td>\$4,750,000</td> </tr> </tbody> </table>	FUNDING PHASE	GA YEAR	KYTC YEAR	AMOUNT	SLO	C	2002		\$4,750,000	Total				\$4,750,000					
FUNDING PHASE	GA YEAR	KYTC YEAR	AMOUNT																					
SLO	C	2002		\$4,750,000																				
Total				\$4,750,000																				
JEFFERSON	2000 05 - 118.01 Parent No.: 1998 05 - 118.00	-		FUNDING SET ASIDE TO FACILITATE DESIGN OF LOUISVILLE BRIDGES AND SPAGHETTI JUNCTION (ACTUAL USE DEPENDS UPON ULTIMATE FUNDING SCENARIO) (98KYD) Milepoints: From: To: Scope: PE & ENVIRONMENTAL(O)	<table border="1"> <thead> <tr> <th>FUNDING PHASE</th> <th>GA YEAR</th> <th>KYTC YEAR</th> <th>AMOUNT</th> </tr> </thead> <tbody> <tr> <td>HPP</td> <td>D</td> <td>2000</td> <td>2001</td> <td>\$6,000,000</td> </tr> <tr> <td colspan="4" style="text-align: right;">Total</td> <td>\$6,000,000</td> </tr> </tbody> </table>	FUNDING PHASE	GA YEAR	KYTC YEAR	AMOUNT	HPP	D	2000	2001	\$6,000,000	Total				\$6,000,000					
FUNDING PHASE	GA YEAR	KYTC YEAR	AMOUNT																					
HPP	D	2000	2001	\$6,000,000																				
Total				\$6,000,000																				
JEFFERSON	2000 05 - 118.02 Parent No.: 1998 05 - 118.00	-		FUNDING SET ASIDE TO FACILITATE DESIGN OF LOUISVILLE BRIDGES AND SPAGHETTI JUNCTION (ACTUAL USE DEPENDS UPON ULTIMATE FUNDING SCENARIO) (98KYD) Milepoints: From: To: Scope: PE & ENVIRONMENTAL(O)	<table border="1"> <thead> <tr> <th>FUNDING PHASE</th> <th>GA YEAR</th> <th>KYTC YEAR</th> <th>AMOUNT</th> </tr> </thead> <tbody> <tr> <td>HPP</td> <td>D</td> <td>2001</td> <td></td> <td>\$5,000,000</td> </tr> <tr> <td colspan="4" style="text-align: right;">Total</td> <td>\$5,000,000</td> </tr> </tbody> </table>	FUNDING PHASE	GA YEAR	KYTC YEAR	AMOUNT	HPP	D	2001		\$5,000,000	Total				\$5,000,000					
FUNDING PHASE	GA YEAR	KYTC YEAR	AMOUNT																					
HPP	D	2001		\$5,000,000																				
Total				\$5,000,000																				
JEFFERSON	2000 05 - 118.10 Parent No.: 1998 05 - 118.00	-		FUNDING SET ASIDE TO FACILITATE PHASE II DESIGN OF LOUISVILLE BRIDGE PROJECTS (ACTUAL USE DEPENDENT UPON ULTIMATE FUNDING SCENARIOS) (98KYD) Milepoints: From: To: Scope: NEW ROUTE(O)	<table border="1"> <thead> <tr> <th>FUNDING PHASE</th> <th>GA YEAR</th> <th>KYTC YEAR</th> <th>AMOUNT</th> </tr> </thead> <tbody> <tr> <td>HPP</td> <td>D</td> <td>2002</td> <td></td> <td>\$6,000,000</td> </tr> <tr> <td colspan="4" style="text-align: right;">Total</td> <td>\$6,000,000</td> </tr> </tbody> </table>	FUNDING PHASE	GA YEAR	KYTC YEAR	AMOUNT	HPP	D	2002		\$6,000,000	Total				\$6,000,000					
FUNDING PHASE	GA YEAR	KYTC YEAR	AMOUNT																					
HPP	D	2002		\$6,000,000																				
Total				\$6,000,000																				
JEFFERSON JEFFERSON	2000 05 - 122.00 Parent No.: 2000 05 - 122.00	KY-1065	.200	MAJOR REVISION OF THE INTERSECTION LOCATED AT THE OUTER LOOP, FEGENBUSH LANE, AND BEULAH CHURCH ROAD. Milepoints: From: 9.944 To: 10.009 Milepoints: From: 4.33 To: 4.471 Scope: SAFETY(P)	<table border="1"> <thead> <tr> <th>FUNDING PHASE</th> <th>GA YEAR</th> <th>KYTC YEAR</th> <th>AMOUNT</th> </tr> </thead> <tbody> <tr> <td>SP</td> <td>D</td> <td>2001</td> <td></td> <td>\$250,000</td> </tr> <tr> <td>SP</td> <td>R</td> <td>2002</td> <td>2003</td> <td>\$4,600,000</td> </tr> <tr> <td colspan="4" style="text-align: right;">Total</td> <td>\$4,850,000</td> </tr> </tbody> </table>	FUNDING PHASE	GA YEAR	KYTC YEAR	AMOUNT	SP	D	2001		\$250,000	SP	R	2002	2003	\$4,600,000	Total				\$4,850,000
FUNDING PHASE	GA YEAR	KYTC YEAR	AMOUNT																					
SP	D	2001		\$250,000																				
SP	R	2002	2003	\$4,600,000																				
Total				\$4,850,000																				

**KENTUCKY TRANSPORTATION CABINET
SIX YEAR HIGHWAY PLAN
FY- 2000 THRU FY- 2002**

COUNTY	ITEM NO. & PARENT NO.	ROUTE	LENGTH	DESCRIPTION	FUND-SCHEDULING INFORMATION																								
JEFFERSON	2000 05 - 139.00 Parent No.: 2000 05 - 139.00	KY-864	.300	REALIGN FEGENBUSH LANE (KY-864) FROM POPLAR LEVEL ROAD EXTENDING SOUTH 0.05 MILE AND CONSTRUCT NEW BRIDGE AT FERN CREEK.(00CCR) Milepoints: From: 6.369 To: 6.669 Scope: SAFETY(P)	<table border="1"> <thead> <tr> <th>FUNDING PHASE</th> <th>GA YEAR</th> <th>KYTC YEAR</th> <th>AMOUNT</th> </tr> </thead> <tbody> <tr> <td>SP</td> <td>D</td> <td>2001</td> <td>\$175,000</td> </tr> <tr> <td>SP</td> <td>R</td> <td>2002</td> <td>\$300,000</td> </tr> <tr> <td align="right" colspan="3">Total</td> <td>\$475,000</td> </tr> </tbody> </table>	FUNDING PHASE	GA YEAR	KYTC YEAR	AMOUNT	SP	D	2001	\$175,000	SP	R	2002	\$300,000	Total			\$475,000								
FUNDING PHASE	GA YEAR	KYTC YEAR	AMOUNT																										
SP	D	2001	\$175,000																										
SP	R	2002	\$300,000																										
Total			\$475,000																										
JEFFERSON	2000 05 - 141.00 Parent No.: 2000 05 - 141.00	KY-22	.200	ADD LEFT TURN LANE ON KY-22 AT MURPHY LANE AND CORRECT SIGHT DISTANCE PROBLEM.(00CCR) Milepoints: From: 5.946 To: 6.146 Scope: SAFETY(P)	<table border="1"> <thead> <tr> <th>FUNDING PHASE</th> <th>GA YEAR</th> <th>KYTC YEAR</th> <th>AMOUNT</th> </tr> </thead> <tbody> <tr> <td>SP</td> <td>D</td> <td>2001</td> <td>\$50,000</td> </tr> <tr> <td>SP</td> <td>R</td> <td>2001 2002</td> <td>\$80,000</td> </tr> <tr> <td>SP</td> <td>U</td> <td>2002</td> <td>\$80,000</td> </tr> <tr> <td>SP</td> <td>C</td> <td>2002 2003</td> <td>\$315,000</td> </tr> <tr> <td align="right" colspan="3">Total</td> <td>\$525,000</td> </tr> </tbody> </table>	FUNDING PHASE	GA YEAR	KYTC YEAR	AMOUNT	SP	D	2001	\$50,000	SP	R	2001 2002	\$80,000	SP	U	2002	\$80,000	SP	C	2002 2003	\$315,000	Total			\$525,000
FUNDING PHASE	GA YEAR	KYTC YEAR	AMOUNT																										
SP	D	2001	\$50,000																										
SP	R	2001 2002	\$80,000																										
SP	U	2002	\$80,000																										
SP	C	2002 2003	\$315,000																										
Total			\$525,000																										
JEFFERSON	2000 05 - 142.00 Parent No.: 2000 05 - 142.00	KY-22	.200	ADD LEFT TURN LANE ON KY-22 AT KY-1694. (00CCR) Milepoints: From: 4.727 To: 4.927 Scope: SAFETY(P)	<table border="1"> <thead> <tr> <th>FUNDING PHASE</th> <th>GA YEAR</th> <th>KYTC YEAR</th> <th>AMOUNT</th> </tr> </thead> <tbody> <tr> <td>SP</td> <td>D</td> <td>2001</td> <td>\$40,000</td> </tr> <tr> <td>SP</td> <td>R</td> <td>2001 2002</td> <td>\$50,000</td> </tr> <tr> <td>SP</td> <td>U</td> <td>2002</td> <td>\$50,000</td> </tr> <tr> <td>SP</td> <td>C</td> <td>2002 2003</td> <td>\$260,000</td> </tr> <tr> <td align="right" colspan="3">Total</td> <td>\$400,000</td> </tr> </tbody> </table>	FUNDING PHASE	GA YEAR	KYTC YEAR	AMOUNT	SP	D	2001	\$40,000	SP	R	2001 2002	\$50,000	SP	U	2002	\$50,000	SP	C	2002 2003	\$260,000	Total			\$400,000
FUNDING PHASE	GA YEAR	KYTC YEAR	AMOUNT																										
SP	D	2001	\$40,000																										
SP	R	2001 2002	\$50,000																										
SP	U	2002	\$50,000																										
SP	C	2002 2003	\$260,000																										
Total			\$400,000																										
JEFFERSON	2000 05 - 146.00 Parent No.: 2000 05 - 146.00	KY-1447	.400	ADD DUAL TURNING LANES FROM WESTPORT ROAD EASTBOUND TO CHAMBERLAIN LANE NORTHBOUND. ALSO RECONSTRUCT 0.3 MILE OF CHAMBERLAIN LANE NORTHBOUND TO TWO LANES.(00CCR) Milepoints: From: 6.8 To: 7.1 Scope: SAFETY(P)	<table border="1"> <thead> <tr> <th>FUNDING PHASE</th> <th>GA YEAR</th> <th>KYTC YEAR</th> <th>AMOUNT</th> </tr> </thead> <tbody> <tr> <td>SP</td> <td>D</td> <td>2001</td> <td>\$20,000</td> </tr> <tr> <td>SP</td> <td>U</td> <td>2001</td> <td>\$5,000</td> </tr> <tr> <td>SP</td> <td>C</td> <td>2002</td> <td>\$175,000</td> </tr> <tr> <td align="right" colspan="3">Total</td> <td>\$200,000</td> </tr> </tbody> </table>	FUNDING PHASE	GA YEAR	KYTC YEAR	AMOUNT	SP	D	2001	\$20,000	SP	U	2001	\$5,000	SP	C	2002	\$175,000	Total			\$200,000				
FUNDING PHASE	GA YEAR	KYTC YEAR	AMOUNT																										
SP	D	2001	\$20,000																										
SP	U	2001	\$5,000																										
SP	C	2002	\$175,000																										
Total			\$200,000																										
JEFFERSON	2000 05 - 224.00 Parent No.: 2000 05 - 224.00	-	.800	BROWNS LANE RECONSTRUCT/ADD MEDIAN TURN LANE FROM I-264 TO LOWE/MCMAHAN ROAD (LOU T.I.P.) Milepoints: From: To: Scope: MINOR WIDENING(O)	<table border="1"> <thead> <tr> <th>FUNDING PHASE</th> <th>GA YEAR</th> <th>KYTC YEAR</th> <th>AMOUNT</th> </tr> </thead> <tbody> <tr> <td>SLO</td> <td>C</td> <td>2000</td> <td>\$1,750,000</td> </tr> <tr> <td align="right" colspan="3">Total</td> <td>\$1,750,000</td> </tr> </tbody> </table>	FUNDING PHASE	GA YEAR	KYTC YEAR	AMOUNT	SLO	C	2000	\$1,750,000	Total			\$1,750,000												
FUNDING PHASE	GA YEAR	KYTC YEAR	AMOUNT																										
SLO	C	2000	\$1,750,000																										
Total			\$1,750,000																										
JEFFERSON	2000 05 - 224.01 Parent No.: 2000 05 - 224.00	-	.800	BROWNS LANE RECONSTRUCT/ADD MEDIAN TURN LANE FROM I-264 TO LOWE/MCMAHAN ROAD (LOU T.I.P.) (ADDITIONAL FUNDING FOR C PHASE) Milepoints: From: To: Scope: PREFINANCD CONVRSN(O)	<table border="1"> <thead> <tr> <th>FUNDING PHASE</th> <th>GA YEAR</th> <th>KYTC YEAR</th> <th>AMOUNT</th> </tr> </thead> <tbody> <tr> <td>SLO</td> <td>C</td> <td>2001</td> <td>\$750,000</td> </tr> <tr> <td align="right" colspan="3">Total</td> <td>\$750,000</td> </tr> </tbody> </table>	FUNDING PHASE	GA YEAR	KYTC YEAR	AMOUNT	SLO	C	2001	\$750,000	Total			\$750,000												
FUNDING PHASE	GA YEAR	KYTC YEAR	AMOUNT																										
SLO	C	2001	\$750,000																										
Total			\$750,000																										
JEFFERSON	2000 05 - 247.10 Parent No.: 1996 05 - 247.00	KY-1450	1.600	WIDEN BLUE LICK ROAD FROM SNYDER FREEWAY NORTH TO KY-61 (LOU T.I.P.) (SECTION 2) Milepoints: From: 1.873 To: 3.542 Scope: MAJOR WIDENING(O)	<table border="1"> <thead> <tr> <th>FUNDING PHASE</th> <th>GA YEAR</th> <th>KYTC YEAR</th> <th>AMOUNT</th> </tr> </thead> <tbody> <tr> <td>SP</td> <td>R</td> <td>2001 2002</td> <td>\$8,300,000</td> </tr> <tr> <td align="right" colspan="3">Total</td> <td>\$8,300,000</td> </tr> </tbody> </table>	FUNDING PHASE	GA YEAR	KYTC YEAR	AMOUNT	SP	R	2001 2002	\$8,300,000	Total			\$8,300,000												
FUNDING PHASE	GA YEAR	KYTC YEAR	AMOUNT																										
SP	R	2001 2002	\$8,300,000																										
Total			\$8,300,000																										
JEFFERSON	2000 05 - 247.20 Parent No.: 1996 05 - 247.00	KY-1450	1.900	WIDEN BLUE LICK ROAD FROM BULLITT COUNTY LINE NORTH TO THE SNYDER FREEWAY (LOU T.I.P.) Milepoints: From: 0 To: 1.873 Scope: MAJOR WIDENING(O)	<table border="1"> <thead> <tr> <th>FUNDING PHASE</th> <th>GA YEAR</th> <th>KYTC YEAR</th> <th>AMOUNT</th> </tr> </thead> <tbody> <tr> <td>SP</td> <td>D</td> <td>2002</td> <td>\$300,000</td> </tr> <tr> <td align="right" colspan="3">Total</td> <td>\$300,000</td> </tr> </tbody> </table>	FUNDING PHASE	GA YEAR	KYTC YEAR	AMOUNT	SP	D	2002	\$300,000	Total			\$300,000												
FUNDING PHASE	GA YEAR	KYTC YEAR	AMOUNT																										
SP	D	2002	\$300,000																										
Total			\$300,000																										
JEFFERSON	2000 05 - 248.00 Parent No.: 2000 05 - 248.00	KY-1865	1.800	NEW CUT ROAD FR KY-841 TO THIRD STREET Milepoints: From: .852 To: 2.668 Scope: MAJOR WIDENING(O)	<table border="1"> <thead> <tr> <th>FUNDING PHASE</th> <th>GA YEAR</th> <th>KYTC YEAR</th> <th>AMOUNT</th> </tr> </thead> <tbody> <tr> <td>STP</td> <td>C</td> <td>2001</td> <td>\$6,032,000</td> </tr> <tr> <td align="right" colspan="3">Total</td> <td>\$6,032,000</td> </tr> </tbody> </table>	FUNDING PHASE	GA YEAR	KYTC YEAR	AMOUNT	STP	C	2001	\$6,032,000	Total			\$6,032,000												
FUNDING PHASE	GA YEAR	KYTC YEAR	AMOUNT																										
STP	C	2001	\$6,032,000																										
Total			\$6,032,000																										

**KENTUCKY TRANSPORTATION CABINET
SIX YEAR HIGHWAY PLAN**

FY- 2000 THRU FY- 2002

COUNTY	ITEM NO. & PARENT NO.	ROUTE	LENGTH	DESCRIPTION	FUND-SCHEDULING INFORMATION																				
JEFFERSON	2000 05 - 261.00 Parent No.: 2000 05 - 261.00	-	.800	JEFFERSON BLVD. EXTENSION; MCCAULEY AVE. TO POPLAR LEVEL ROAD (LOU T.I.P.) (98CCR) Milepoints: From: To: Scope: NEW ROUTE(O)	<table border="1"> <thead> <tr> <th>FUNDING PHASE</th> <th>GA YEAR</th> <th>KYTC YEAR</th> <th>AMOUNT</th> </tr> </thead> <tbody> <tr> <td>SLO</td> <td>R</td> <td>2000</td> <td>\$2,100,000</td> </tr> <tr> <td>SLO</td> <td>U</td> <td>2000</td> <td>\$1,300,000</td> </tr> <tr> <td>SLO</td> <td>C</td> <td>2001</td> <td>\$2,500,000</td> </tr> <tr> <td align="right" colspan="3">Total</td> <td>\$5,900,000</td> </tr> </tbody> </table>	FUNDING PHASE	GA YEAR	KYTC YEAR	AMOUNT	SLO	R	2000	\$2,100,000	SLO	U	2000	\$1,300,000	SLO	C	2001	\$2,500,000	Total			\$5,900,000
FUNDING PHASE	GA YEAR	KYTC YEAR	AMOUNT																						
SLO	R	2000	\$2,100,000																						
SLO	U	2000	\$1,300,000																						
SLO	C	2001	\$2,500,000																						
Total			\$5,900,000																						
JEFFERSON	2000 05 - 261.02 Parent No.: 2000 05 - 261.00	-	.800	JEFFERSON BLVD. EXTENSION; MCCAULEY AVE. TO POPLAR LEVEL ROAD (LOU T.I.P.) (ADDITIONAL FUNDING FOR C PHASE) Milepoints: From: To: Scope: PREFINANCD CONVRSN(O)	<table border="1"> <thead> <tr> <th>FUNDING PHASE</th> <th>GA YEAR</th> <th>KYTC YEAR</th> <th>AMOUNT</th> </tr> </thead> <tbody> <tr> <td>SLO</td> <td>C</td> <td>2002</td> <td>\$2,500,000</td> </tr> <tr> <td align="right" colspan="3">Total</td> <td>\$2,500,000</td> </tr> </tbody> </table>	FUNDING PHASE	GA YEAR	KYTC YEAR	AMOUNT	SLO	C	2002	\$2,500,000	Total			\$2,500,000								
FUNDING PHASE	GA YEAR	KYTC YEAR	AMOUNT																						
SLO	C	2002	\$2,500,000																						
Total			\$2,500,000																						
JEFFERSON	2000 05 - 320.00 Parent No.: 2000 05 - 320.00	KY-22	1.000	IMPLEMENT TRAFFIC FLOW IMPROVEMENT ALONG KY-22 IN THE VICINITY OF THE I-265 INTERCHANGE. Milepoints: From: 3.74 To: 4.4 Scope: SAFETY(P)	<table border="1"> <thead> <tr> <th>FUNDING PHASE</th> <th>GA YEAR</th> <th>KYTC YEAR</th> <th>AMOUNT</th> </tr> </thead> <tbody> <tr> <td>SP</td> <td>D</td> <td>2001</td> <td>\$1,000,000</td> </tr> <tr> <td align="right" colspan="3">Total</td> <td>\$1,000,000</td> </tr> </tbody> </table>	FUNDING PHASE	GA YEAR	KYTC YEAR	AMOUNT	SP	D	2001	\$1,000,000	Total			\$1,000,000								
FUNDING PHASE	GA YEAR	KYTC YEAR	AMOUNT																						
SP	D	2001	\$1,000,000																						
Total			\$1,000,000																						
JEFFERSON	2000 05 - 322.00 Parent No.: 2000 05 - 322.00	-	3.300	HURSTBOURNE PKWY EXTENSION FROM BARDSTOWN RD. TO FERN VALLEY RD. (LOU T.I.P.) Milepoints: From: To: Scope: NEW ROUTE(O)	<table border="1"> <thead> <tr> <th>FUNDING PHASE</th> <th>GA YEAR</th> <th>KYTC YEAR</th> <th>AMOUNT</th> </tr> </thead> <tbody> <tr> <td>SLO</td> <td>C</td> <td>2001</td> <td>\$1,250,000</td> </tr> <tr> <td align="right" colspan="3">Total</td> <td>\$1,250,000</td> </tr> </tbody> </table>	FUNDING PHASE	GA YEAR	KYTC YEAR	AMOUNT	SLO	C	2001	\$1,250,000	Total			\$1,250,000								
FUNDING PHASE	GA YEAR	KYTC YEAR	AMOUNT																						
SLO	C	2001	\$1,250,000																						
Total			\$1,250,000																						
JEFFERSON	2000 05 - 322.02 Parent No.: 2000 05 - 322.00	-	3.300	HURSTBOURNE PKWY EXTENSION FROM BARDSTOWN RD. TO FERN VALLEY RD. (LOU T.I.P.) (98KYD) "ADDITIONAL CONSTRUCTION FUNDS FOR 5-322.00" Milepoints: From: To: Scope: NEW ROUTE(O)	<table border="1"> <thead> <tr> <th>FUNDING PHASE</th> <th>GA YEAR</th> <th>KYTC YEAR</th> <th>AMOUNT</th> </tr> </thead> <tbody> <tr> <td>HPP</td> <td>C</td> <td>2001</td> <td>\$10,087,000</td> </tr> <tr> <td align="right" colspan="3">Total</td> <td>\$10,087,000</td> </tr> </tbody> </table>	FUNDING PHASE	GA YEAR	KYTC YEAR	AMOUNT	HPP	C	2001	\$10,087,000	Total			\$10,087,000								
FUNDING PHASE	GA YEAR	KYTC YEAR	AMOUNT																						
HPP	C	2001	\$10,087,000																						
Total			\$10,087,000																						
JEFFERSON	2000 05 - 322.03 Parent No.: 2000 05 - 322.00	-	3.300	HURSTBOURNE PKWY EXTENSION FROM BARDSTOWN RD. TO FERN VALLEY RD. (LOU T.I.P.) (ADDITIONAL FUNDING FOR C PHASE) Milepoints: From: To: Scope: PREFINANCD CONVRSN(O)	<table border="1"> <thead> <tr> <th>FUNDING PHASE</th> <th>GA YEAR</th> <th>KYTC YEAR</th> <th>AMOUNT</th> </tr> </thead> <tbody> <tr> <td>SLO</td> <td>C</td> <td>2002</td> <td>\$2,000,000</td> </tr> <tr> <td align="right" colspan="3">Total</td> <td>\$2,000,000</td> </tr> </tbody> </table>	FUNDING PHASE	GA YEAR	KYTC YEAR	AMOUNT	SLO	C	2002	\$2,000,000	Total			\$2,000,000								
FUNDING PHASE	GA YEAR	KYTC YEAR	AMOUNT																						
SLO	C	2002	\$2,000,000																						
Total			\$2,000,000																						
JEFFERSON	2000 05 - 323.01 Parent No.: 2000 05 - 323.01	KY-1931	2.600	WIDEN GREENWOOD ROAD FROM GREENBELT HWY TO DIXIE HWY (US-31W) (5-LANE IMPROVEMENT) (98CCR) Milepoints: From: .54 To: 3.139 Scope: MAJOR WIDENING(O)	<table border="1"> <thead> <tr> <th>FUNDING PHASE</th> <th>GA YEAR</th> <th>KYTC YEAR</th> <th>AMOUNT</th> </tr> </thead> <tbody> <tr> <td>SP</td> <td>D</td> <td>2000</td> <td>\$600,000</td> </tr> <tr> <td>SP</td> <td>R</td> <td>2002</td> <td>\$4,000,000</td> </tr> <tr> <td align="right" colspan="3">Total</td> <td>\$4,600,000</td> </tr> </tbody> </table>	FUNDING PHASE	GA YEAR	KYTC YEAR	AMOUNT	SP	D	2000	\$600,000	SP	R	2002	\$4,000,000	Total			\$4,600,000				
FUNDING PHASE	GA YEAR	KYTC YEAR	AMOUNT																						
SP	D	2000	\$600,000																						
SP	R	2002	\$4,000,000																						
Total			\$4,600,000																						
JEFFERSON	2000 05 - 325.01 Parent No.: 2000 05 - 325.01	KY-1447	2.500	WESTPORT ROAD FROM HERR LANE TO HURSTBOURE PARKWAY (M) Milepoints: From: 2.63 To: 5.22 Scope: MAJOR WIDENING(O)	<table border="1"> <thead> <tr> <th>FUNDING PHASE</th> <th>GA YEAR</th> <th>KYTC YEAR</th> <th>AMOUNT</th> </tr> </thead> <tbody> <tr> <td>SP</td> <td>U</td> <td>2001</td> <td>\$6,600,000</td> </tr> <tr> <td>SP</td> <td>C</td> <td>2002</td> <td>\$5,300,000</td> </tr> <tr> <td align="right" colspan="3">Total</td> <td>\$11,900,000</td> </tr> </tbody> </table>	FUNDING PHASE	GA YEAR	KYTC YEAR	AMOUNT	SP	U	2001	\$6,600,000	SP	C	2002	\$5,300,000	Total			\$11,900,000				
FUNDING PHASE	GA YEAR	KYTC YEAR	AMOUNT																						
SP	U	2001	\$6,600,000																						
SP	C	2002	\$5,300,000																						
Total			\$11,900,000																						
JEFFERSON	2000 05 - 342.00 Parent No.: 2000 05 - 342.00	-		VARIOUS LOUISVILLE AREA CMAQ FUNDED PROJECTS Milepoints: From: To: Scope: CONGESTION MITIGTN(O)	<table border="1"> <thead> <tr> <th>FUNDING PHASE</th> <th>GA YEAR</th> <th>KYTC YEAR</th> <th>AMOUNT</th> </tr> </thead> <tbody> <tr> <td>CM</td> <td>C</td> <td>2000</td> <td>\$1,612,500</td> </tr> <tr> <td align="right" colspan="3">Total</td> <td>\$1,612,500</td> </tr> </tbody> </table>	FUNDING PHASE	GA YEAR	KYTC YEAR	AMOUNT	CM	C	2000	\$1,612,500	Total			\$1,612,500								
FUNDING PHASE	GA YEAR	KYTC YEAR	AMOUNT																						
CM	C	2000	\$1,612,500																						
Total			\$1,612,500																						
JEFFERSON	2000 05 - 342.02 Parent No.: 2000 05 - 342.02	-		VARIOUS LOUISVILLE AREA CMAQ FUNDED PROJECTS Milepoints: From: To: Scope: CONGESTION MITIGTN(O)	<table border="1"> <thead> <tr> <th>FUNDING PHASE</th> <th>GA YEAR</th> <th>KYTC YEAR</th> <th>AMOUNT</th> </tr> </thead> <tbody> <tr> <td>CM</td> <td>C</td> <td>2002</td> <td>\$3,300,000</td> </tr> <tr> <td align="right" colspan="3">Total</td> <td>\$3,300,000</td> </tr> </tbody> </table>	FUNDING PHASE	GA YEAR	KYTC YEAR	AMOUNT	CM	C	2002	\$3,300,000	Total			\$3,300,000								
FUNDING PHASE	GA YEAR	KYTC YEAR	AMOUNT																						
CM	C	2002	\$3,300,000																						
Total			\$3,300,000																						

**KENTUCKY TRANSPORTATION CABINET
SIX YEAR HIGHWAY PLAN
FY- 2000 THRU FY- 2002**

COUNTY	ITEM NO. & PARENT NO.	ROUTE	LENGTH	DESCRIPTION	FUND-SCHEDULING INFORMATION																			
JEFFERSON	2000 05 - 353.00 Parent No.: 1998 05 - 965.08	-	.850	ENGLISH STATION ROAD IN LOUISVILLE; WIDEN TO 3 LANES FROM AVOCA ROAD TO AIKEN ROAD. Milepoints: From: To: Scope: MINOR WIDENING(O)	<table border="1"> <thead> <tr> <th>FUNDING PHASE</th> <th>GA YEAR</th> <th>KYTC YEAR</th> <th>AMOUNT</th> </tr> </thead> <tbody> <tr> <td>SLO</td> <td>R</td> <td>2001</td> <td>2002</td> <td>\$600,000</td> </tr> <tr> <td>SLO</td> <td>U</td> <td>2002</td> <td></td> <td>\$200,000</td> </tr> <tr> <td colspan="3"></td> <td>Total</td> <td>\$800,000</td> </tr> </tbody> </table>	FUNDING PHASE	GA YEAR	KYTC YEAR	AMOUNT	SLO	R	2001	2002	\$600,000	SLO	U	2002		\$200,000				Total	\$800,000
FUNDING PHASE	GA YEAR	KYTC YEAR	AMOUNT																					
SLO	R	2001	2002	\$600,000																				
SLO	U	2002		\$200,000																				
			Total	\$800,000																				
JEFFERSON	2000 05 - 378.10 Parent No.: 1998 05 - 378.00	I-65	.100	EXTEND/RECONSTRUCT THE I-65 SB RAMP TO BROOK STREET IN MEDICAL AREA (LOU T.I.P.) Milepoints: From: 135.599 To: 135.699 Scope: RECONSTRUCTION(O)	<table border="1"> <thead> <tr> <th>FUNDING PHASE</th> <th>GA YEAR</th> <th>KYTC YEAR</th> <th>AMOUNT</th> </tr> </thead> <tbody> <tr> <td>SLO</td> <td>D</td> <td>2000</td> <td></td> <td>\$200,000</td> </tr> <tr> <td colspan="3"></td> <td>Total</td> <td>\$200,000</td> </tr> </tbody> </table>	FUNDING PHASE	GA YEAR	KYTC YEAR	AMOUNT	SLO	D	2000		\$200,000				Total	\$200,000					
FUNDING PHASE	GA YEAR	KYTC YEAR	AMOUNT																					
SLO	D	2000		\$200,000																				
			Total	\$200,000																				
JEFFERSON	2000 05 - 381.00 Parent No.: 2000 05 - 381.00	-		LOUISVILLE RIDESHARE PROGRAM Milepoints: From: To: Scope: CONGESTION MITIGTN(O)	<table border="1"> <thead> <tr> <th>FUNDING PHASE</th> <th>GA YEAR</th> <th>KYTC YEAR</th> <th>AMOUNT</th> </tr> </thead> <tbody> <tr> <td>SLO</td> <td>C</td> <td>2001</td> <td></td> <td>\$444,000</td> </tr> <tr> <td colspan="3"></td> <td>Total</td> <td>\$444,000</td> </tr> </tbody> </table>	FUNDING PHASE	GA YEAR	KYTC YEAR	AMOUNT	SLO	C	2001		\$444,000				Total	\$444,000					
FUNDING PHASE	GA YEAR	KYTC YEAR	AMOUNT																					
SLO	C	2001		\$444,000																				
			Total	\$444,000																				
JEFFERSON	1998 05 - 382.00 Parent No.: 1998 05 - 382.00	-		LOUISVILLE RIDESHARE PROGRAM Milepoints: From: To: Scope: CONGESTION MITIGTN(O)	<table border="1"> <thead> <tr> <th>FUNDING PHASE</th> <th>GA YEAR</th> <th>KYTC YEAR</th> <th>AMOUNT</th> </tr> </thead> <tbody> <tr> <td>SLO</td> <td>C</td> <td>2002</td> <td></td> <td>\$511,000</td> </tr> <tr> <td colspan="3"></td> <td>Total</td> <td>\$511,000</td> </tr> </tbody> </table>	FUNDING PHASE	GA YEAR	KYTC YEAR	AMOUNT	SLO	C	2002		\$511,000				Total	\$511,000					
FUNDING PHASE	GA YEAR	KYTC YEAR	AMOUNT																					
SLO	C	2002		\$511,000																				
			Total	\$511,000																				
JEFFERSON	1998 05 - 385.00 Parent No.: 1998 05 - 385.00	-	1.000	WIDEN GILMORE LANE FROM PRESTON HIGHWAY TO POPLAR LEVEL ROAD Milepoints: From: To: Scope: MAJOR WIDENING(O)	<table border="1"> <thead> <tr> <th>FUNDING PHASE</th> <th>GA YEAR</th> <th>KYTC YEAR</th> <th>AMOUNT</th> </tr> </thead> <tbody> <tr> <td>SLO</td> <td>C</td> <td>2002</td> <td></td> <td>\$1,500,000</td> </tr> <tr> <td colspan="3"></td> <td>Total</td> <td>\$1,500,000</td> </tr> </tbody> </table>	FUNDING PHASE	GA YEAR	KYTC YEAR	AMOUNT	SLO	C	2002		\$1,500,000				Total	\$1,500,000					
FUNDING PHASE	GA YEAR	KYTC YEAR	AMOUNT																					
SLO	C	2002		\$1,500,000																				
			Total	\$1,500,000																				
JEFFERSON	1998 05 - 386.00 Parent No.: 1998 05 - 386.00	-	.900	WIDEN INDIAN TRAIL TO 3-LANES FROM POPLAR LEVEL ROAD TO UNSELD BLVD Milepoints: From: To: Scope: MAJOR WIDENING(O)	<table border="1"> <thead> <tr> <th>FUNDING PHASE</th> <th>GA YEAR</th> <th>KYTC YEAR</th> <th>AMOUNT</th> </tr> </thead> <tbody> <tr> <td>SLO</td> <td>C</td> <td>2001</td> <td>2002</td> <td>\$1,500,000</td> </tr> <tr> <td colspan="3"></td> <td>Total</td> <td>\$1,500,000</td> </tr> </tbody> </table>	FUNDING PHASE	GA YEAR	KYTC YEAR	AMOUNT	SLO	C	2001	2002	\$1,500,000				Total	\$1,500,000					
FUNDING PHASE	GA YEAR	KYTC YEAR	AMOUNT																					
SLO	C	2001	2002	\$1,500,000																				
			Total	\$1,500,000																				
JEFFERSON	1998 05 - 387.00 Parent No.: 1998 05 - 387.00	-	1.000	STONESTREET ROAD; WIDEN TO 3-LANES FROM 3RD STREET ROAD TO VALLEY STATION ROAD Milepoints: From: To: Scope: MAJOR WIDENING(O)	<table border="1"> <thead> <tr> <th>FUNDING PHASE</th> <th>GA YEAR</th> <th>KYTC YEAR</th> <th>AMOUNT</th> </tr> </thead> <tbody> <tr> <td>SLO</td> <td>R</td> <td>2000</td> <td></td> <td>\$500,000</td> </tr> <tr> <td>SLO</td> <td>C</td> <td>2001</td> <td></td> <td>\$2,500,000</td> </tr> <tr> <td colspan="3"></td> <td>Total</td> <td>\$3,000,000</td> </tr> </tbody> </table>	FUNDING PHASE	GA YEAR	KYTC YEAR	AMOUNT	SLO	R	2000		\$500,000	SLO	C	2001		\$2,500,000				Total	\$3,000,000
FUNDING PHASE	GA YEAR	KYTC YEAR	AMOUNT																					
SLO	R	2000		\$500,000																				
SLO	C	2001		\$2,500,000																				
			Total	\$3,000,000																				
JEFFERSON	2000 05 - 400.00 Parent No.: 2000 05 - 400.00	-		BICYLCE AND PEDESTRIAN FACILITIES IN THE LOUISVILLE URBANIZED AREA (LOU T.I.P.) Milepoints: From: To: Scope: MATCHED FED FUNDS(O)	<table border="1"> <thead> <tr> <th>FUNDING PHASE</th> <th>GA YEAR</th> <th>KYTC YEAR</th> <th>AMOUNT</th> </tr> </thead> <tbody> <tr> <td>SLO</td> <td>C</td> <td>2000</td> <td></td> <td>\$250,000</td> </tr> <tr> <td colspan="3"></td> <td>Total</td> <td>\$250,000</td> </tr> </tbody> </table>	FUNDING PHASE	GA YEAR	KYTC YEAR	AMOUNT	SLO	C	2000		\$250,000				Total	\$250,000					
FUNDING PHASE	GA YEAR	KYTC YEAR	AMOUNT																					
SLO	C	2000		\$250,000																				
			Total	\$250,000																				
JEFFERSON	2000 05 - 400.01 Parent No.: 2000 05 - 400.01	-		BICYLCE AND PEDESTRIAN FACILITIES IN THE LOUISVILLE URBANIZED AREA (LOU T.I.P.) Milepoints: From: To: Scope: MATCHED FED FUNDS(O)	<table border="1"> <thead> <tr> <th>FUNDING PHASE</th> <th>GA YEAR</th> <th>KYTC YEAR</th> <th>AMOUNT</th> </tr> </thead> <tbody> <tr> <td>SLO</td> <td>C</td> <td>2001</td> <td></td> <td>\$250,000</td> </tr> <tr> <td colspan="3"></td> <td>Total</td> <td>\$250,000</td> </tr> </tbody> </table>	FUNDING PHASE	GA YEAR	KYTC YEAR	AMOUNT	SLO	C	2001		\$250,000				Total	\$250,000					
FUNDING PHASE	GA YEAR	KYTC YEAR	AMOUNT																					
SLO	C	2001		\$250,000																				
			Total	\$250,000																				
JEFFERSON	2000 05 - 400.02 Parent No.: 2000 05 - 400.02	-		BICYLCE AND PEDESTRIAN FACILITIES IN THE LOUISVILLE URBANIZED AREA (LOU T.I.P.) Milepoints: From: To: Scope: MATCHED FED FUNDS(O)	<table border="1"> <thead> <tr> <th>FUNDING PHASE</th> <th>GA YEAR</th> <th>KYTC YEAR</th> <th>AMOUNT</th> </tr> </thead> <tbody> <tr> <td>SLO</td> <td>C</td> <td>2002</td> <td></td> <td>\$250,000</td> </tr> <tr> <td colspan="3"></td> <td>Total</td> <td>\$250,000</td> </tr> </tbody> </table>	FUNDING PHASE	GA YEAR	KYTC YEAR	AMOUNT	SLO	C	2002		\$250,000				Total	\$250,000					
FUNDING PHASE	GA YEAR	KYTC YEAR	AMOUNT																					
SLO	C	2002		\$250,000																				
			Total	\$250,000																				
JEFFERSON	2000 05 - 401.00 Parent No.: 2000 05 - 401.00	KY-913	.600	EXTEND BLANKENBAKER ROAD FROM AXIS DRIVE TO TAYLORSVILLE ROAD (LOU T.I.P.) Milepoints: From: To: Scope: NEW ROUTE(O)	<table border="1"> <thead> <tr> <th>FUNDING PHASE</th> <th>GA YEAR</th> <th>KYTC YEAR</th> <th>AMOUNT</th> </tr> </thead> <tbody> <tr> <td>SLO</td> <td>D</td> <td>2000</td> <td></td> <td>\$500,000</td> </tr> <tr> <td colspan="3"></td> <td>Total</td> <td>\$500,000</td> </tr> </tbody> </table>	FUNDING PHASE	GA YEAR	KYTC YEAR	AMOUNT	SLO	D	2000		\$500,000				Total	\$500,000					
FUNDING PHASE	GA YEAR	KYTC YEAR	AMOUNT																					
SLO	D	2000		\$500,000																				
			Total	\$500,000																				

**KENTUCKY TRANSPORTATION CABINET
SIX YEAR HIGHWAY PLAN
FY- 2000 THRU FY- 2002**

COUNTY	ITEM NO. & PARENT NO.	ROUTE	LENGTH	DESCRIPTION	FUND-SCHEDULING INFORMATION																								
JEFFERSON	2000 05 - 402.00 Parent No.: 2000 05 - 402.00	-		REPLACE 4 BRIDGES: BRECKENRIDGE ST OVER S FORK BEARGRASS CREEK, OAK ST OVER S FORK BEARGRASS CREEK, PAYNE ST OVER BEARGRASS CREEK & SCHUFF AVE OVER FORK OF BEARGRASS CREEK (LOU T.I.P.) Milepoints: From: To: Scope: BRIDGE REPLACEMENT(P)	<table border="1"> <thead> <tr> <th>FUNDING PHASE</th> <th>GA YEAR</th> <th>KYTC YEAR</th> <th>AMOUNT</th> </tr> </thead> <tbody> <tr> <td>SLO</td> <td>D</td> <td>2000</td> <td>\$150,000</td> </tr> <tr> <td align="right" colspan="3">Total</td> <td>\$150,000</td> </tr> </tbody> </table>	FUNDING PHASE	GA YEAR	KYTC YEAR	AMOUNT	SLO	D	2000	\$150,000	Total			\$150,000												
FUNDING PHASE	GA YEAR	KYTC YEAR	AMOUNT																										
SLO	D	2000	\$150,000																										
Total			\$150,000																										
JEFFERSON	2000 05 - 403.00 Parent No.: 2000 05 - 403.00	-	1.800	WIDEN COOPER CHAPEL RD ADDING TURN LANE AT INTERSECTIONS FROM PRESTON HWY TO SMYRNA RD (LOU T.I.P.) Milepoints: From: To: Scope: MINOR WIDENING(O)	<table border="1"> <thead> <tr> <th>FUNDING PHASE</th> <th>GA YEAR</th> <th>KYTC YEAR</th> <th>AMOUNT</th> </tr> </thead> <tbody> <tr> <td>SLO</td> <td>D</td> <td>2000</td> <td>\$350,000</td> </tr> <tr> <td>SLO</td> <td>R</td> <td>2001 2002</td> <td>\$1,000,000</td> </tr> <tr> <td align="right" colspan="3">Total</td> <td>\$1,350,000</td> </tr> </tbody> </table>	FUNDING PHASE	GA YEAR	KYTC YEAR	AMOUNT	SLO	D	2000	\$350,000	SLO	R	2001 2002	\$1,000,000	Total			\$1,350,000								
FUNDING PHASE	GA YEAR	KYTC YEAR	AMOUNT																										
SLO	D	2000	\$350,000																										
SLO	R	2001 2002	\$1,000,000																										
Total			\$1,350,000																										
JEFFERSON	2000 05 - 403.01 Parent No.: 2000 05 - 403.00	-	1.800	WIDEN COOPER CHAPEL RD ADDING TURN LANE AT INTERSECTIONS FROM PRESTON HWY TO SMYRNA RD (LOU T.I.P.) (SEE 5-403.00 FOR INITIAL R PHASE FUNDING) Milepoints: From: To: Scope: PREFINANCD CONVRSN(O)	<table border="1"> <thead> <tr> <th>FUNDING PHASE</th> <th>GA YEAR</th> <th>KYTC YEAR</th> <th>AMOUNT</th> </tr> </thead> <tbody> <tr> <td>SLO</td> <td>R</td> <td>2002</td> <td>\$500,000</td> </tr> <tr> <td align="right" colspan="3">Total</td> <td>\$500,000</td> </tr> </tbody> </table>	FUNDING PHASE	GA YEAR	KYTC YEAR	AMOUNT	SLO	R	2002	\$500,000	Total			\$500,000												
FUNDING PHASE	GA YEAR	KYTC YEAR	AMOUNT																										
SLO	R	2002	\$500,000																										
Total			\$500,000																										
JEFFERSON	2000 05 - 404.00 Parent No.: 2000 05 - 404.00	-	2.700	STUDY TO EXTEND COOPER CHAPEL ROAD FROM BEULAH CHURCH ROAD TO BARDSTOWN ROAD (LOU T.I.P.) Milepoints: From: To: Scope: SCOPING STUDY(O)	<table border="1"> <thead> <tr> <th>FUNDING PHASE</th> <th>GA YEAR</th> <th>KYTC YEAR</th> <th>AMOUNT</th> </tr> </thead> <tbody> <tr> <td>SLO</td> <td>D</td> <td>2000</td> <td>\$50,000</td> </tr> <tr> <td align="right" colspan="3">Total</td> <td>\$50,000</td> </tr> </tbody> </table>	FUNDING PHASE	GA YEAR	KYTC YEAR	AMOUNT	SLO	D	2000	\$50,000	Total			\$50,000												
FUNDING PHASE	GA YEAR	KYTC YEAR	AMOUNT																										
SLO	D	2000	\$50,000																										
Total			\$50,000																										
JEFFERSON	2000 05 - 405.00 Parent No.: 2000 05 - 405.00	-	1.000	WIDEN JOHNSONTOWN ROAD ADDING CENTER TURN LANE FROM MAHONEY DR TO BLACK POND CREEK (LOU T.I.P.) Milepoints: From: To: Scope: MINOR WIDENING(O)	<table border="1"> <thead> <tr> <th>FUNDING PHASE</th> <th>GA YEAR</th> <th>KYTC YEAR</th> <th>AMOUNT</th> </tr> </thead> <tbody> <tr> <td>SLO</td> <td>D</td> <td>2000</td> <td>\$250,000</td> </tr> <tr> <td>SLO</td> <td>R</td> <td>2001 2002</td> <td>\$300,000</td> </tr> <tr> <td>SLO</td> <td>U</td> <td>2001 2002</td> <td>\$150,000</td> </tr> <tr> <td>SLO</td> <td>C</td> <td>2002 2003</td> <td>\$1,075,000</td> </tr> <tr> <td align="right" colspan="3">Total</td> <td>\$1,775,000</td> </tr> </tbody> </table>	FUNDING PHASE	GA YEAR	KYTC YEAR	AMOUNT	SLO	D	2000	\$250,000	SLO	R	2001 2002	\$300,000	SLO	U	2001 2002	\$150,000	SLO	C	2002 2003	\$1,075,000	Total			\$1,775,000
FUNDING PHASE	GA YEAR	KYTC YEAR	AMOUNT																										
SLO	D	2000	\$250,000																										
SLO	R	2001 2002	\$300,000																										
SLO	U	2001 2002	\$150,000																										
SLO	C	2002 2003	\$1,075,000																										
Total			\$1,775,000																										
JEFFERSON	2000 05 - 406.00 Parent No.: 2000 05 - 406.00	-	.100	RIVER ROAD BRIDGE; RECONSTRUCT 1-LANE BRIDGE TO 2 LANES OVER HARRODS CREEK (LOU T.I.P.) Milepoints: From: To: Scope: BRIDGE REHAB(P)	<table border="1"> <thead> <tr> <th>FUNDING PHASE</th> <th>GA YEAR</th> <th>KYTC YEAR</th> <th>AMOUNT</th> </tr> </thead> <tbody> <tr> <td>SLO</td> <td>D</td> <td>2000</td> <td>\$200,000</td> </tr> <tr> <td>SLO</td> <td>R</td> <td>2001 2002</td> <td>\$200,000</td> </tr> <tr> <td>SLO</td> <td>U</td> <td>2002</td> <td>\$50,000</td> </tr> <tr> <td align="right" colspan="3">Total</td> <td>\$450,000</td> </tr> </tbody> </table>	FUNDING PHASE	GA YEAR	KYTC YEAR	AMOUNT	SLO	D	2000	\$200,000	SLO	R	2001 2002	\$200,000	SLO	U	2002	\$50,000	Total			\$450,000				
FUNDING PHASE	GA YEAR	KYTC YEAR	AMOUNT																										
SLO	D	2000	\$200,000																										
SLO	R	2001 2002	\$200,000																										
SLO	U	2002	\$50,000																										
Total			\$450,000																										
JEFFERSON	1998 05 - 430.02 Parent No.: 1996 05 - 430.01	KY-1020	.500	WIDEN 2ND STREET FROM JEFFERSON TO BROADWAY (LOU T.I.P.) Milepoints: From: 12.097 To: 12.627 Scope: MINOR WIDENING(O)	<table border="1"> <thead> <tr> <th>FUNDING PHASE</th> <th>GA YEAR</th> <th>KYTC YEAR</th> <th>AMOUNT</th> </tr> </thead> <tbody> <tr> <td>SLO</td> <td>R</td> <td>2000</td> <td>\$4,400,000</td> </tr> <tr> <td>SLO</td> <td>U</td> <td>2000</td> <td>\$120,000</td> </tr> <tr> <td>SLO</td> <td>C</td> <td>2001 2002</td> <td>\$1,150,000</td> </tr> <tr> <td align="right" colspan="3">Total</td> <td>\$5,670,000</td> </tr> </tbody> </table>	FUNDING PHASE	GA YEAR	KYTC YEAR	AMOUNT	SLO	R	2000	\$4,400,000	SLO	U	2000	\$120,000	SLO	C	2001 2002	\$1,150,000	Total			\$5,670,000				
FUNDING PHASE	GA YEAR	KYTC YEAR	AMOUNT																										
SLO	R	2000	\$4,400,000																										
SLO	U	2000	\$120,000																										
SLO	C	2001 2002	\$1,150,000																										
Total			\$5,670,000																										
JEFFERSON	1998 05 - 430.03 Parent No.: 1998 05 - 430.03	KY-1020	.500	SECOND STREET IN LOUISVILLE; WIDEN SECOND STREET FROM JEFFERSON TO BROADWAY (STATE CONTRIBUTION) Milepoints: From: 12.097 To: 12.627 Scope: MINOR WIDENING(O)	<table border="1"> <thead> <tr> <th>FUNDING PHASE</th> <th>GA YEAR</th> <th>KYTC YEAR</th> <th>AMOUNT</th> </tr> </thead> <tbody> <tr> <td>SP</td> <td>C</td> <td>2001 2002</td> <td>\$1,000,000</td> </tr> <tr> <td align="right" colspan="3">Total</td> <td>\$1,000,000</td> </tr> </tbody> </table>	FUNDING PHASE	GA YEAR	KYTC YEAR	AMOUNT	SP	C	2001 2002	\$1,000,000	Total			\$1,000,000												
FUNDING PHASE	GA YEAR	KYTC YEAR	AMOUNT																										
SP	C	2001 2002	\$1,000,000																										
Total			\$1,000,000																										
JEFFERSON	2000 05 - 430.04 Parent No.: 1998 05 - 430.03	KY-1020	.500	WIDEN 2ND STREET FROM JEFFERSON TO BROADWAY (LOU T.I.P.)(ADDITIONAL FUNDING FOR C PHASE) Milepoints: From: 12.097 To: 12.627 Scope: PREFINANCD CONVRSN(O)	<table border="1"> <thead> <tr> <th>FUNDING PHASE</th> <th>GA YEAR</th> <th>KYTC YEAR</th> <th>AMOUNT</th> </tr> </thead> <tbody> <tr> <td>SLO</td> <td>C</td> <td>2002</td> <td>\$2,150,000</td> </tr> <tr> <td align="right" colspan="3">Total</td> <td>\$2,150,000</td> </tr> </tbody> </table>	FUNDING PHASE	GA YEAR	KYTC YEAR	AMOUNT	SLO	C	2002	\$2,150,000	Total			\$2,150,000												
FUNDING PHASE	GA YEAR	KYTC YEAR	AMOUNT																										
SLO	C	2002	\$2,150,000																										
Total			\$2,150,000																										

KENTUCKY TRANSPORTATION CABINET
SIX YEAR HIGHWAY PLAN
FY- 2000 THRU FY- 2002

COUNTY	ITEM NO. & PARENT NO.	ROUTE	LENGTH	DESCRIPTION	FUND-SCHEDULING INFORMATION																							
JEFFERSON	1996 05 - 431.00 Parent No.: 1996 05 - 431.00	-		DOWNTOWN LOUISVILLE TRANSPORTATION CENTER Milepoints: From: To: Scope: CONGESTION MITIGTN(O)	<table border="1"> <thead> <tr> <th>FUNDING PHASE</th> <th>GA YEAR</th> <th>KYTC YEAR</th> <th>AMOUNT</th> </tr> </thead> <tbody> <tr> <td>SLO</td> <td>C</td> <td>2000</td> <td>\$1,250,000</td> </tr> <tr> <td colspan="3">Total</td> <td>\$1,250,000</td> </tr> </tbody> </table>	FUNDING PHASE	GA YEAR	KYTC YEAR	AMOUNT	SLO	C	2000	\$1,250,000	Total			\$1,250,000											
FUNDING PHASE	GA YEAR	KYTC YEAR	AMOUNT																									
SLO	C	2000	\$1,250,000																									
Total			\$1,250,000																									
JEFFERSON	2000 05 - 435.20 Parent No.: 1998 05 - 435.00	I-65		CONSTRUCT AN AUXILIARY LANE ON SB I-65 FROM GRADE LANE ENTRANCE RAMP TO THE FERN VALLEY RD. EXIT RAMP. (98CCN) Milepoints: From: 128.808 To: 129.562 Scope: RECONSTRUCTION(O)	<table border="1"> <thead> <tr> <th>FUNDING PHASE</th> <th>GA YEAR</th> <th>KYTC YEAR</th> <th>AMOUNT</th> </tr> </thead> <tbody> <tr> <td>SP</td> <td>C</td> <td>2000</td> <td>\$4,700,000</td> </tr> <tr> <td colspan="3">Total</td> <td>\$4,700,000</td> </tr> </tbody> </table>	FUNDING PHASE	GA YEAR	KYTC YEAR	AMOUNT	SP	C	2000	\$4,700,000	Total			\$4,700,000											
FUNDING PHASE	GA YEAR	KYTC YEAR	AMOUNT																									
SP	C	2000	\$4,700,000																									
Total			\$4,700,000																									
JEFFERSON	2000 05 - 435.40 Parent No.: 1998 05 - 435.00	KY-1631		FERN VALLEY ROAD (SECTION 1) CONSTRUCT AN AUXILIARY LANE ALONG THE N SIDE OF FERN VALLEY RD. FROM GRADE LANE EAST TO UPS CONNECTOR ST. (98CCN) Milepoints: From: 4.43 To: 4.774 Scope: RECONSTRUCTION(O)	<table border="1"> <thead> <tr> <th>FUNDING PHASE</th> <th>GA YEAR</th> <th>KYTC YEAR</th> <th>AMOUNT</th> </tr> </thead> <tbody> <tr> <td>SP</td> <td>R</td> <td>2000</td> <td>2001</td> <td>\$300,000</td> </tr> <tr> <td>SP</td> <td>U</td> <td>2000</td> <td>2001</td> <td>\$210,000</td> </tr> <tr> <td>SP</td> <td>C</td> <td>2000</td> <td>2001</td> <td>\$700,000</td> </tr> <tr> <td colspan="3">Total</td> <td>\$1,210,000</td> </tr> </tbody> </table>	FUNDING PHASE	GA YEAR	KYTC YEAR	AMOUNT	SP	R	2000	2001	\$300,000	SP	U	2000	2001	\$210,000	SP	C	2000	2001	\$700,000	Total			\$1,210,000
FUNDING PHASE	GA YEAR	KYTC YEAR	AMOUNT																									
SP	R	2000	2001	\$300,000																								
SP	U	2000	2001	\$210,000																								
SP	C	2000	2001	\$700,000																								
Total			\$1,210,000																									
JEFFERSON	2000 05 - 435.60 Parent No.: 1998 05 - 435.00	-		RECONNECT CRITTENDEN DRIVE AROUND LOUISVILLE INTERNATIONAL AIRPORT. (98CCN) Milepoints: From: To: Scope: RECONSTRUCTION(O)	<table border="1"> <thead> <tr> <th>FUNDING PHASE</th> <th>GA YEAR</th> <th>KYTC YEAR</th> <th>AMOUNT</th> </tr> </thead> <tbody> <tr> <td>SP</td> <td>R</td> <td>2000</td> <td>\$3,000,000</td> </tr> <tr> <td>SP</td> <td>U</td> <td>2000</td> <td>\$750,000</td> </tr> <tr> <td colspan="3">Total</td> <td>\$3,750,000</td> </tr> </tbody> </table>	FUNDING PHASE	GA YEAR	KYTC YEAR	AMOUNT	SP	R	2000	\$3,000,000	SP	U	2000	\$750,000	Total			\$3,750,000							
FUNDING PHASE	GA YEAR	KYTC YEAR	AMOUNT																									
SP	R	2000	\$3,000,000																									
SP	U	2000	\$750,000																									
Total			\$3,750,000																									
JEFFERSON OLDHAM	1996 05 - 965.06 Parent No.: 1996 05 - 965.06	-		DEDICATED FEDERAL-AID STP FUNDS EARMARKED FOR LOUISVILLE URBANIZED AREA AND SUBJECT TO MPO CONTROL Milepoints: From: To: Milepoints: From: To: Scope: MATCHED FED FUNDS(O)	<table border="1"> <thead> <tr> <th>FUNDING PHASE</th> <th>GA YEAR</th> <th>KYTC YEAR</th> <th>AMOUNT</th> </tr> </thead> <tbody> <tr> <td>SLO</td> <td>C</td> <td>2002</td> <td>\$500,000</td> </tr> <tr> <td colspan="3">Total</td> <td>\$500,000</td> </tr> </tbody> </table>	FUNDING PHASE	GA YEAR	KYTC YEAR	AMOUNT	SLO	C	2002	\$500,000	Total			\$500,000											
FUNDING PHASE	GA YEAR	KYTC YEAR	AMOUNT																									
SLO	C	2002	\$500,000																									
Total			\$500,000																									
JEFFERSON	1998 05 - 967.00 Parent No.: 1996 99 - 135.00	KY-155	.200	KY 155, CONSTRUCT LEFT TURN LANE AT CHENOWETH RUN ROAD; BRIDGE REPLACEMENT; CULVERT EXTENSION; SIGNALIZE (DISTRICT REPORTS SR IS 74.8) Milepoints: From: 8.2 To: 8.4 Scope: SAFETY-HAZARD ELIM(P)	<table border="1"> <thead> <tr> <th>FUNDING PHASE</th> <th>GA YEAR</th> <th>KYTC YEAR</th> <th>AMOUNT</th> </tr> </thead> <tbody> <tr> <td>HES</td> <td>C</td> <td>2000</td> <td>\$390,000</td> </tr> <tr> <td colspan="3">Total</td> <td>\$390,000</td> </tr> </tbody> </table>	FUNDING PHASE	GA YEAR	KYTC YEAR	AMOUNT	HES	C	2000	\$390,000	Total			\$390,000											
FUNDING PHASE	GA YEAR	KYTC YEAR	AMOUNT																									
HES	C	2000	\$390,000																									
Total			\$390,000																									
JEFFERSON	2000 05 - 967.01 Parent No.: 1998 05 - 967.00	KY-155	.200	KY 155, CONSTRUCT LEFT TURN LANE AT CHENOWETH RUN ROAD; BRIDGE REPLACEMENT; CULVERT EXTENSION; SIGNALIZE (DISTRICT REPORTS SR IS 74.8) (Additional Funding for C Phase) Milepoints: From: 8.2 To: 8.4 Scope: SAFETY-HAZARD ELIM(P)	<table border="1"> <thead> <tr> <th>FUNDING PHASE</th> <th>GA YEAR</th> <th>KYTC YEAR</th> <th>AMOUNT</th> </tr> </thead> <tbody> <tr> <td>STP</td> <td>C</td> <td>2000</td> <td>\$495,000</td> </tr> <tr> <td colspan="3">Total</td> <td>\$495,000</td> </tr> </tbody> </table>	FUNDING PHASE	GA YEAR	KYTC YEAR	AMOUNT	STP	C	2000	\$495,000	Total			\$495,000											
FUNDING PHASE	GA YEAR	KYTC YEAR	AMOUNT																									
STP	C	2000	\$495,000																									
Total			\$495,000																									
JEFFERSON	1998 05 - 969.00 Parent No.: 1996 99 - 135.00	KY-146	.800	LAGRANGE RD; ADD LT STORAGE LANE ON KY-146 AT WESTPORT AND REAMERS ROADS Milepoints: From: 7.935 To: 8.735 Scope: SAFETY-HAZARD ELIM(P)	<table border="1"> <thead> <tr> <th>FUNDING PHASE</th> <th>GA YEAR</th> <th>KYTC YEAR</th> <th>AMOUNT</th> </tr> </thead> <tbody> <tr> <td>HES</td> <td>C</td> <td>2000</td> <td>\$670,000</td> </tr> <tr> <td colspan="3">Total</td> <td>\$670,000</td> </tr> </tbody> </table>	FUNDING PHASE	GA YEAR	KYTC YEAR	AMOUNT	HES	C	2000	\$670,000	Total			\$670,000											
FUNDING PHASE	GA YEAR	KYTC YEAR	AMOUNT																									
HES	C	2000	\$670,000																									
Total			\$670,000																									
JEFFERSON	1998 05 - 972.00 Parent No.: 1996 99 - 134.00	US-42	1.000	US 42, ADD FIFTH (5TH) LANE FOR LEFT TURNS, FROM HARRODS CREEK TO RIVER ROAD Milepoints: From: 9.628 To: 10.548 Scope: SAFETY-HAZARD ELIM(P)	<table border="1"> <thead> <tr> <th>FUNDING PHASE</th> <th>GA YEAR</th> <th>KYTC YEAR</th> <th>AMOUNT</th> </tr> </thead> <tbody> <tr> <td>SP</td> <td>R</td> <td>2002</td> <td>\$300,000</td> </tr> <tr> <td>SP</td> <td>U</td> <td>2002</td> <td>\$300,000</td> </tr> <tr> <td colspan="3">Total</td> <td>\$600,000</td> </tr> </tbody> </table>	FUNDING PHASE	GA YEAR	KYTC YEAR	AMOUNT	SP	R	2002	\$300,000	SP	U	2002	\$300,000	Total			\$600,000							
FUNDING PHASE	GA YEAR	KYTC YEAR	AMOUNT																									
SP	R	2002	\$300,000																									
SP	U	2002	\$300,000																									
Total			\$600,000																									
JEFFERSON	1998 05 - 981.00 Parent No.: 1996 99 - 135.00	KY-1065	.500	KY 1065, ALIGN OFFSET INTERSECTION AT VAUGHN MILL ROAD; SIGNALIZE Milepoints: From: 9.116 To: 9.616 Scope: SAFETY-HAZARD ELIM(P)	<table border="1"> <thead> <tr> <th>FUNDING PHASE</th> <th>GA YEAR</th> <th>KYTC YEAR</th> <th>AMOUNT</th> </tr> </thead> <tbody> <tr> <td>HES</td> <td>R</td> <td>2000</td> <td>2002</td> <td>\$160,000</td> </tr> <tr> <td>HES</td> <td>U</td> <td>2000</td> <td>2002</td> <td>\$115,000</td> </tr> <tr> <td>HES</td> <td>C</td> <td>2001</td> <td>2003</td> <td>\$350,000</td> </tr> <tr> <td colspan="3">Total</td> <td>\$625,000</td> </tr> </tbody> </table>	FUNDING PHASE	GA YEAR	KYTC YEAR	AMOUNT	HES	R	2000	2002	\$160,000	HES	U	2000	2002	\$115,000	HES	C	2001	2003	\$350,000	Total			\$625,000
FUNDING PHASE	GA YEAR	KYTC YEAR	AMOUNT																									
HES	R	2000	2002	\$160,000																								
HES	U	2000	2002	\$115,000																								
HES	C	2001	2003	\$350,000																								
Total			\$625,000																									

KENTUCKY TRANSPORTATION CABINET
SIX YEAR HIGHWAY PLAN

FY- 2000 THRU FY- 2002

COUNTY	ITEM NO. & PARENT NO.	ROUTE	LENGTH	DESCRIPTION	FUND-SCHEDULING INFORMATION																
JEFFERSON	1996 05 - 1006.00 Parent No.: 1996 05 - 1006.00	CR-9999	.100	DAWSON HILL ROAD BR & APPRS OVER BACK RUN SE AT JCT BACK RUN ROAD (DISTRICT REPORTS BRIDGE NO. IS C00040 AND SR IS 46.8) Milepoints: From: To: Scope: BRIDGE REPLACEMENT(P)	<table border="1"> <thead> <tr> <th>FUNDING PHASE</th> <th>GA YEAR</th> <th>KYTC YEAR</th> <th>AMOUNT</th> </tr> </thead> <tbody> <tr> <td>BRZ</td> <td>C</td> <td>2001</td> <td>\$275,000</td> </tr> <tr> <td colspan="3">Total</td> <td>\$275,000</td> </tr> </tbody> </table>	FUNDING PHASE	GA YEAR	KYTC YEAR	AMOUNT	BRZ	C	2001	\$275,000	Total			\$275,000				
FUNDING PHASE	GA YEAR	KYTC YEAR	AMOUNT																		
BRZ	C	2001	\$275,000																		
Total			\$275,000																		
JEFFERSON	1996 05 - 1012.04 Parent No.: 1996 05 - 1012.04	-		LOUISVILLE INCIDENT MANAGEMENT PROGRAM CONSTRUCTION/OPERATIONS/MAINTENANCE (KYTC SHARE) Milepoints: From: To: Scope: CONGESTION MITIGTN(O)	<table border="1"> <thead> <tr> <th>FUNDING PHASE</th> <th>GA YEAR</th> <th>KYTC YEAR</th> <th>AMOUNT</th> </tr> </thead> <tbody> <tr> <td>CM</td> <td>C</td> <td>2000</td> <td>\$3,150,000</td> </tr> <tr> <td colspan="3">Total</td> <td>\$3,150,000</td> </tr> </tbody> </table>	FUNDING PHASE	GA YEAR	KYTC YEAR	AMOUNT	CM	C	2000	\$3,150,000	Total			\$3,150,000				
FUNDING PHASE	GA YEAR	KYTC YEAR	AMOUNT																		
CM	C	2000	\$3,150,000																		
Total			\$3,150,000																		
JEFFERSON	1996 05 - 1012.05 Parent No.: 1996 05 - 1012.05	-		LOUISVILLE INCIDENT MANAGEMENT PROGRAM CONSTRUCTION/OPERATIONS/MAINTENANCE (KYTC SHARE) Milepoints: From: To: Scope: CONGESTION MITIGTN(O)	<table border="1"> <thead> <tr> <th>FUNDING PHASE</th> <th>GA YEAR</th> <th>KYTC YEAR</th> <th>AMOUNT</th> </tr> </thead> <tbody> <tr> <td>CM</td> <td>C</td> <td>2001</td> <td>\$3,000,000</td> </tr> <tr> <td colspan="3">Total</td> <td>\$3,000,000</td> </tr> </tbody> </table>	FUNDING PHASE	GA YEAR	KYTC YEAR	AMOUNT	CM	C	2001	\$3,000,000	Total			\$3,000,000				
FUNDING PHASE	GA YEAR	KYTC YEAR	AMOUNT																		
CM	C	2001	\$3,000,000																		
Total			\$3,000,000																		
JEFFERSON	1996 05 - 1012.06 Parent No.: 1996 05 - 1012.06	-		LOUISVILLE INCIDENT MANAGEMENT PROGRAM CONSTRUCTION/OPERATIONS/MAINTENANCE (KYTC SHARE) Milepoints: From: To: Scope: CONGESTION MITIGTN(O)	<table border="1"> <thead> <tr> <th>FUNDING PHASE</th> <th>GA YEAR</th> <th>KYTC YEAR</th> <th>AMOUNT</th> </tr> </thead> <tbody> <tr> <td>CM</td> <td>C</td> <td>2002</td> <td>\$3,000,000</td> </tr> <tr> <td colspan="3">Total</td> <td>\$3,000,000</td> </tr> </tbody> </table>	FUNDING PHASE	GA YEAR	KYTC YEAR	AMOUNT	CM	C	2002	\$3,000,000	Total			\$3,000,000				
FUNDING PHASE	GA YEAR	KYTC YEAR	AMOUNT																		
CM	C	2002	\$3,000,000																		
Total			\$3,000,000																		
JEFFERSON	1996 05 - 1015.00 Parent No.: 1996 05 - 1015.00	CR-9999	.100	ECHO TRAIL BR & APPRS OVER TRIBUTARY TO FLOYDS FORK (DISTRICT REPORTS BRIDGE NO. IS C00048 AND SR IS 31.2) Milepoints: From: To: Scope: BRIDGE REPLACEMENT(P)	<table border="1"> <thead> <tr> <th>FUNDING PHASE</th> <th>GA YEAR</th> <th>KYTC YEAR</th> <th>AMOUNT</th> </tr> </thead> <tbody> <tr> <td>BRZ</td> <td>C</td> <td>2001</td> <td>\$300,000</td> </tr> <tr> <td colspan="3">Total</td> <td>\$300,000</td> </tr> </tbody> </table>	FUNDING PHASE	GA YEAR	KYTC YEAR	AMOUNT	BRZ	C	2001	\$300,000	Total			\$300,000				
FUNDING PHASE	GA YEAR	KYTC YEAR	AMOUNT																		
BRZ	C	2001	\$300,000																		
Total			\$300,000																		
JEFFERSON	1996 05 - 1018.00 Parent No.: 1996 05 - 1018.00	CR-9999	.100	INDEPENDENCE SCHOOL BR & APPRS AT CEDAR CREEK .44 E OF CEDAR CREEK RD. Milepoints: From: To: Scope: BRIDGE REPLACEMENT(P)	<table border="1"> <thead> <tr> <th>FUNDING PHASE</th> <th>GA YEAR</th> <th>KYTC YEAR</th> <th>AMOUNT</th> </tr> </thead> <tbody> <tr> <td>BRZ</td> <td>R</td> <td>2001</td> <td>\$100,000</td> </tr> <tr> <td>BRZ</td> <td>U</td> <td>2001</td> <td>\$175,000</td> </tr> <tr> <td colspan="3">Total</td> <td>\$275,000</td> </tr> </tbody> </table>	FUNDING PHASE	GA YEAR	KYTC YEAR	AMOUNT	BRZ	R	2001	\$100,000	BRZ	U	2001	\$175,000	Total			\$275,000
FUNDING PHASE	GA YEAR	KYTC YEAR	AMOUNT																		
BRZ	R	2001	\$100,000																		
BRZ	U	2001	\$175,000																		
Total			\$275,000																		
JEFFERSON	2000 05 - 1023.00 Parent No.: 2000 05 - 1023.00	KY-2265	.100	REPLACE BRIDGE & APPROACHES AT BRANCH OF FLOYDS FORK 1.2MI N KY-1531 (B84). Milepoints: From: 1.153 To: 1.253 Scope: BRIDGE REPLACEMENT(P)	<table border="1"> <thead> <tr> <th>FUNDING PHASE</th> <th>GA YEAR</th> <th>KYTC YEAR</th> <th>AMOUNT</th> </tr> </thead> <tbody> <tr> <td>BRX</td> <td>D</td> <td>2001</td> <td>\$30,000</td> </tr> <tr> <td>BRX</td> <td>C</td> <td>2002</td> <td>\$102,000</td> </tr> <tr> <td colspan="3">Total</td> <td>\$132,000</td> </tr> </tbody> </table>	FUNDING PHASE	GA YEAR	KYTC YEAR	AMOUNT	BRX	D	2001	\$30,000	BRX	C	2002	\$102,000	Total			\$132,000
FUNDING PHASE	GA YEAR	KYTC YEAR	AMOUNT																		
BRX	D	2001	\$30,000																		
BRX	C	2002	\$102,000																		
Total			\$132,000																		
JEFFERSON	2000 05 - 1026.00 Parent No.: 2000 05 - 1026.00	US-60	.100	REPLACE BRIDGE & APPROACHES AT FLOYDS FORK 0.8MI E BECKLEY STATION ROAD (B09). Milepoints: From: 13.507 To: 13.607 Scope: BRIDGE REPLACEMENT(P)	<table border="1"> <thead> <tr> <th>FUNDING PHASE</th> <th>GA YEAR</th> <th>KYTC YEAR</th> <th>AMOUNT</th> </tr> </thead> <tbody> <tr> <td>BRO</td> <td>D</td> <td>2001</td> <td>\$275,000</td> </tr> <tr> <td colspan="3">Total</td> <td>\$275,000</td> </tr> </tbody> </table>	FUNDING PHASE	GA YEAR	KYTC YEAR	AMOUNT	BRO	D	2001	\$275,000	Total			\$275,000				
FUNDING PHASE	GA YEAR	KYTC YEAR	AMOUNT																		
BRO	D	2001	\$275,000																		
Total			\$275,000																		
JEFFERSON	2000 05 - 1027.00 Parent No.: 2000 05 - 1027.00	-	.100	REPLACE BRIDGE & APPROACHES ON OLD TAYLORSVILLE RD AT CANE RUN 0.1MI N-JCT NEW KY-155 (C172). Milepoints: From: To: Scope: BRIDGE REPLACEMENT(P)	<table border="1"> <thead> <tr> <th>FUNDING PHASE</th> <th>GA YEAR</th> <th>KYTC YEAR</th> <th>AMOUNT</th> </tr> </thead> <tbody> <tr> <td>BRZ</td> <td>D</td> <td>2002</td> <td>\$40,000</td> </tr> <tr> <td colspan="3">Total</td> <td>\$40,000</td> </tr> </tbody> </table>	FUNDING PHASE	GA YEAR	KYTC YEAR	AMOUNT	BRZ	D	2002	\$40,000	Total			\$40,000				
FUNDING PHASE	GA YEAR	KYTC YEAR	AMOUNT																		
BRZ	D	2002	\$40,000																		
Total			\$40,000																		
JEFFERSON	1998 05 - 2000.00 Parent No.: 1996 99 - 300.00	I-264	5.500	WATTERSON EXPWY; I-264 FROM MP 0.46 TO MP 5.96, KY 2049 (CRUMS LANE) Milepoints: From: .46 To: 5.96 Scope: PAVEMENT REHAB-INT(P)	<table border="1"> <thead> <tr> <th>FUNDING PHASE</th> <th>GA YEAR</th> <th>KYTC YEAR</th> <th>AMOUNT</th> </tr> </thead> <tbody> <tr> <td>IM</td> <td>D</td> <td>2000</td> <td>\$300,000</td> </tr> <tr> <td>IM</td> <td>C</td> <td>2001</td> <td>\$12,500,000</td> </tr> <tr> <td colspan="3">Total</td> <td>\$12,800,000</td> </tr> </tbody> </table>	FUNDING PHASE	GA YEAR	KYTC YEAR	AMOUNT	IM	D	2000	\$300,000	IM	C	2001	\$12,500,000	Total			\$12,800,000
FUNDING PHASE	GA YEAR	KYTC YEAR	AMOUNT																		
IM	D	2000	\$300,000																		
IM	C	2001	\$12,500,000																		
Total			\$12,800,000																		

KENTUCKY TRANSPORTATION CABINET
SIX YEAR HIGHWAY PLAN
 FY- 2000 THRU FY- 2002

COUNTY	ITEM NO. & PARENT NO.	ROUTE	LENGTH	DESCRIPTION	FUND-SCHEDULING INFORMATION																								
JEFFERSON	1998 05 - 2001.00 Parent No.: 1996 99 - 300.00	I-264	2.100	WATTERSON EXPWY; I-264 FROM MP 5.96, KY 2049 TO MP 8.04, W OF KY 1931 Milepoints: From: 5.96 To: 8.04 Scope: PAVEMENT REHAB-INT(P)	<table border="1"> <thead> <tr> <th>FUNDING PHASE</th> <th>GA YEAR</th> <th>KYTC YEAR</th> <th>AMOUNT</th> </tr> </thead> <tbody> <tr> <td>IM</td> <td>C</td> <td>2000</td> <td>2001</td> <td>\$11,500,000</td> </tr> <tr> <td colspan="3"></td> <td>Total</td> <td>\$11,500,000</td> </tr> </tbody> </table>	FUNDING PHASE	GA YEAR	KYTC YEAR	AMOUNT	IM	C	2000	2001	\$11,500,000				Total	\$11,500,000										
FUNDING PHASE	GA YEAR	KYTC YEAR	AMOUNT																										
IM	C	2000	2001	\$11,500,000																									
			Total	\$11,500,000																									
JEFFERSON	1998 05 - 2002.00 Parent No.: 2000 99 - 301.00	I-265	3.100	SNYDER FREEWAY; I-265 FROM MP 15.66, 47 E OF KY 864 TO MP 18.8, 46 E OF BILTOWN RD. Milepoints: From: 15.642 To: 18.8 Scope: PAVEMENT REHAB-INT(P)	<table border="1"> <thead> <tr> <th>FUNDING PHASE</th> <th>GA YEAR</th> <th>KYTC YEAR</th> <th>AMOUNT</th> </tr> </thead> <tbody> <tr> <td>IM</td> <td>D</td> <td>2002</td> <td></td> <td>\$20,000</td> </tr> <tr> <td colspan="3"></td> <td>Total</td> <td>\$20,000</td> </tr> </tbody> </table>	FUNDING PHASE	GA YEAR	KYTC YEAR	AMOUNT	IM	D	2002		\$20,000				Total	\$20,000										
FUNDING PHASE	GA YEAR	KYTC YEAR	AMOUNT																										
IM	D	2002		\$20,000																									
			Total	\$20,000																									
JEFFERSON	1998 05 - 2004.00 Parent No.: 1996 99 - 300.00	I-265	5.400	SNYDER FREEWAY; I-265 FROM MP 10.25, I-65 TO MP 15.66, 47 E OF KY 864 Milepoints: From: 10.25 To: 15.66 Scope: PAVEMENT REHAB-INT(P)	<table border="1"> <thead> <tr> <th>FUNDING PHASE</th> <th>GA YEAR</th> <th>KYTC YEAR</th> <th>AMOUNT</th> </tr> </thead> <tbody> <tr> <td>IM</td> <td>C</td> <td>2001</td> <td></td> <td>\$2,500,000</td> </tr> <tr> <td colspan="3"></td> <td>Total</td> <td>\$2,500,000</td> </tr> </tbody> </table>	FUNDING PHASE	GA YEAR	KYTC YEAR	AMOUNT	IM	C	2001		\$2,500,000				Total	\$2,500,000										
FUNDING PHASE	GA YEAR	KYTC YEAR	AMOUNT																										
IM	C	2001		\$2,500,000																									
			Total	\$2,500,000																									
JEFFERSON	1998 05 - 2007.00 Parent No.: 1996 99 - 300.00	I-64	3.400	I-64 FROM MP 8.19, TUNNELS TO MP 11.57 MIDDLEFORK BEARGRASS CREEK (INCLUDING TUNNEL REHABILITATION) Milepoints: From: 8.189 To: 11.574 Scope: PAVEMENT REHAB-INT(P)	<table border="1"> <thead> <tr> <th>FUNDING PHASE</th> <th>GA YEAR</th> <th>KYTC YEAR</th> <th>AMOUNT</th> </tr> </thead> <tbody> <tr> <td>IM</td> <td>C</td> <td>2001</td> <td></td> <td>\$10,000,000</td> </tr> <tr> <td colspan="3"></td> <td>Total</td> <td>\$10,000,000</td> </tr> </tbody> </table>	FUNDING PHASE	GA YEAR	KYTC YEAR	AMOUNT	IM	C	2001		\$10,000,000				Total	\$10,000,000										
FUNDING PHASE	GA YEAR	KYTC YEAR	AMOUNT																										
IM	C	2001		\$10,000,000																									
			Total	\$10,000,000																									
JEFFERSON	1998 05 - 2024.00 Parent No.: 1998 05 - 2024.00	KY-841	2.300	SNYDER FREEWAY; KY-841 FROM MP 34.758, I-71 TO MP 37.036, US-42 (FD06) Milepoints: From: 34.727 To: 37.006 Scope: PAVEMENT REHAB-PRI(P)	<table border="1"> <thead> <tr> <th>FUNDING PHASE</th> <th>GA YEAR</th> <th>KYTC YEAR</th> <th>AMOUNT</th> </tr> </thead> <tbody> <tr> <td>SP</td> <td>D</td> <td>2001</td> <td></td> <td>\$50,000</td> </tr> <tr> <td>NH</td> <td>C</td> <td>2001</td> <td></td> <td>\$7,000,000</td> </tr> <tr> <td colspan="3"></td> <td>Total</td> <td>\$7,050,000</td> </tr> </tbody> </table>	FUNDING PHASE	GA YEAR	KYTC YEAR	AMOUNT	SP	D	2001		\$50,000	NH	C	2001		\$7,000,000				Total	\$7,050,000					
FUNDING PHASE	GA YEAR	KYTC YEAR	AMOUNT																										
SP	D	2001		\$50,000																									
NH	C	2001		\$7,000,000																									
			Total	\$7,050,000																									
JEFFERSON	1998 05 - 2026.00 Parent No.: 1996 99 - 277.00	US-31W	.400	US-31W FR MP 14.59, BEGIN PCC TO MP 14.96, END PCC (FD06) Milepoints: From: 14.59 To: 14.96 Scope: PAVEMENT REHAB-PRI(P)	<table border="1"> <thead> <tr> <th>FUNDING PHASE</th> <th>GA YEAR</th> <th>KYTC YEAR</th> <th>AMOUNT</th> </tr> </thead> <tbody> <tr> <td>SP</td> <td>C</td> <td>2001</td> <td>2002</td> <td>\$350,000</td> </tr> <tr> <td colspan="3"></td> <td>Total</td> <td>\$350,000</td> </tr> </tbody> </table>	FUNDING PHASE	GA YEAR	KYTC YEAR	AMOUNT	SP	C	2001	2002	\$350,000				Total	\$350,000										
FUNDING PHASE	GA YEAR	KYTC YEAR	AMOUNT																										
SP	C	2001	2002	\$350,000																									
			Total	\$350,000																									
JEFFERSON	1998 05 - 2027.00 Parent No.: 1996 99 - 277.00	KY-1020	1.000	KY1020 FR MP 2.669, FAIRDALE RD TO MP 3.661, KY1065 (FD06) Milepoints: From: 2.669 To: 3.661 Scope: PAVEMENT REHAB-PRI(P)	<table border="1"> <thead> <tr> <th>FUNDING PHASE</th> <th>GA YEAR</th> <th>KYTC YEAR</th> <th>AMOUNT</th> </tr> </thead> <tbody> <tr> <td>SP</td> <td>C</td> <td>2002</td> <td></td> <td>\$500,000</td> </tr> <tr> <td colspan="3"></td> <td>Total</td> <td>\$500,000</td> </tr> </tbody> </table>	FUNDING PHASE	GA YEAR	KYTC YEAR	AMOUNT	SP	C	2002		\$500,000				Total	\$500,000										
FUNDING PHASE	GA YEAR	KYTC YEAR	AMOUNT																										
SP	C	2002		\$500,000																									
			Total	\$500,000																									
JEFFERSON	1998 05 - 7600.00 Parent No.: 1998 05 - 7600.00	KY-1931		CONSTRUCT A THIRD LANE ON GREENWOOD ROAD BETWEEN GREENWOOD ELEMENTARY SCHOOL AND COLUMBINE DRIVE. (98CCN) (STATE FORCES) Milepoints: From: 1.8 To: 2 Scope: RECONSTRUCTION(O)	<table border="1"> <thead> <tr> <th>FUNDING PHASE</th> <th>GA YEAR</th> <th>KYTC YEAR</th> <th>AMOUNT</th> </tr> </thead> <tbody> <tr> <td>SP</td> <td>C</td> <td>2000</td> <td></td> <td>\$220,000</td> </tr> <tr> <td colspan="3"></td> <td>Total</td> <td>\$220,000</td> </tr> </tbody> </table>	FUNDING PHASE	GA YEAR	KYTC YEAR	AMOUNT	SP	C	2000		\$220,000				Total	\$220,000										
FUNDING PHASE	GA YEAR	KYTC YEAR	AMOUNT																										
SP	C	2000		\$220,000																									
			Total	\$220,000																									
JEFFERSON	2000 05 - 8000.00 Parent No.: 2000 05 - 8000.00	-		WIDEN BASHFORD MANOR LANE TO 3 LANES FROM NEWBURG ROAD TO GLADDEN DRIVE AND REPLACE 2-LANE BRIDGE (00CCN) Milepoints: From: To: Scope: MINOR WIDENING(O)	<table border="1"> <thead> <tr> <th>FUNDING PHASE</th> <th>GA YEAR</th> <th>KYTC YEAR</th> <th>AMOUNT</th> </tr> </thead> <tbody> <tr> <td>SP</td> <td>D</td> <td>2001</td> <td></td> <td>\$150,000</td> </tr> <tr> <td>SP</td> <td>R</td> <td>2002</td> <td></td> <td>\$150,000</td> </tr> <tr> <td>SP</td> <td>U</td> <td>2002</td> <td></td> <td>\$100,000</td> </tr> <tr> <td colspan="3"></td> <td>Total</td> <td>\$400,000</td> </tr> </tbody> </table>	FUNDING PHASE	GA YEAR	KYTC YEAR	AMOUNT	SP	D	2001		\$150,000	SP	R	2002		\$150,000	SP	U	2002		\$100,000				Total	\$400,000
FUNDING PHASE	GA YEAR	KYTC YEAR	AMOUNT																										
SP	D	2001		\$150,000																									
SP	R	2002		\$150,000																									
SP	U	2002		\$100,000																									
			Total	\$400,000																									
JEFFERSON	2000 05 - 8001.00 Parent No.: 2000 05 - 8001.00	-		WIDEN BUECHEL BANK ROAD TO 3 LANES FROM GE APPLIANCE PARK TO BUECHEL BY-PASS (00CCN) Milepoints: From: To: Scope: MINOR WIDENING(O)	<table border="1"> <thead> <tr> <th>FUNDING PHASE</th> <th>GA YEAR</th> <th>KYTC YEAR</th> <th>AMOUNT</th> </tr> </thead> <tbody> <tr> <td>SP</td> <td>D</td> <td>2001</td> <td></td> <td>\$90,000</td> </tr> <tr> <td>SP</td> <td>R</td> <td>2002</td> <td></td> <td>\$200,000</td> </tr> <tr> <td>SP</td> <td>U</td> <td>2002</td> <td></td> <td>\$200,000</td> </tr> <tr> <td colspan="3"></td> <td>Total</td> <td>\$490,000</td> </tr> </tbody> </table>	FUNDING PHASE	GA YEAR	KYTC YEAR	AMOUNT	SP	D	2001		\$90,000	SP	R	2002		\$200,000	SP	U	2002		\$200,000				Total	\$490,000
FUNDING PHASE	GA YEAR	KYTC YEAR	AMOUNT																										
SP	D	2001		\$90,000																									
SP	R	2002		\$200,000																									
SP	U	2002		\$200,000																									
			Total	\$490,000																									
JEFFERSON	2000 05 - 8003.00 Parent No.: 2000 05 - 8003.00	-		ONE-THOUSAND FOOT SOUND WALL ON WATTERSON EXPRESSWAY WEST OF NEWBURG ROAD (00CCN) Milepoints: From: To: Scope: SAFETY(P)	<table border="1"> <thead> <tr> <th>FUNDING PHASE</th> <th>GA YEAR</th> <th>KYTC YEAR</th> <th>AMOUNT</th> </tr> </thead> <tbody> <tr> <td>SP</td> <td>C</td> <td>2001</td> <td></td> <td>\$375,000</td> </tr> <tr> <td colspan="3"></td> <td>Total</td> <td>\$375,000</td> </tr> </tbody> </table>	FUNDING PHASE	GA YEAR	KYTC YEAR	AMOUNT	SP	C	2001		\$375,000				Total	\$375,000										
FUNDING PHASE	GA YEAR	KYTC YEAR	AMOUNT																										
SP	C	2001		\$375,000																									
			Total	\$375,000																									

KENTUCKY TRANSPORTATION CABINET
 SIX YEAR HIGHWAY PLAN
 FY- 2000 THRU FY- 2002

COUNTY	ITEM NO. & PARENT NO.	ROUTE	LENGTH	DESCRIPTION	FUND-SCHEDULING INFORMATION												
JESSAMINE	1996 07 - 204.00 Parent No.: 1996 07 - 204.00	US-68	.300	HARRODSBURG-LEXINGTON; I-SECTION IMPROVEMENT AT KY-29 N OF WILMORE Milepoints: From: 4.4 To: 4.7 Scope: SAFETY-HAZARD ELIM(P)	<table border="1"> <thead> <tr> <th>FUNDING PHASE</th> <th>GA YEAR</th> <th>KYTC YEAR</th> <th>AMOUNT</th> </tr> </thead> <tbody> <tr> <td>HES</td> <td>C</td> <td>2000</td> <td>\$1,400,000</td> </tr> <tr> <td colspan="3">Total</td> <td>\$1,400,000</td> </tr> </tbody> </table>	FUNDING PHASE	GA YEAR	KYTC YEAR	AMOUNT	HES	C	2000	\$1,400,000	Total			\$1,400,000
FUNDING PHASE	GA YEAR	KYTC YEAR	AMOUNT														
HES	C	2000	\$1,400,000														
Total			\$1,400,000														
JESSAMINE	1996 07 - 1022.00 Parent No.: 1996 07 - 1022.00	KY-3433	.100	JESSAMINE STATION RD.BR & APPRS OVER SOUTHERN R.R..2 E OF KY-29 IN WILMORE Milepoints: From: .24 To: .34 Scope: BRIDGE REPLACEMENT(P)	<table border="1"> <thead> <tr> <th>FUNDING PHASE</th> <th>GA YEAR</th> <th>KYTC YEAR</th> <th>AMOUNT</th> </tr> </thead> <tbody> <tr> <td>BRX</td> <td>C</td> <td>2000</td> <td>\$1,600,000</td> </tr> <tr> <td colspan="3">Total</td> <td>\$1,600,000</td> </tr> </tbody> </table>	FUNDING PHASE	GA YEAR	KYTC YEAR	AMOUNT	BRX	C	2000	\$1,600,000	Total			\$1,600,000
FUNDING PHASE	GA YEAR	KYTC YEAR	AMOUNT														
BRX	C	2000	\$1,600,000														
Total			\$1,600,000														
JESSAMINE	1996 07 - 1078.00 Parent No.: 1996 07 - 1078.00	KY-29	.100	WILMORE-HIGH BRIDGE BR & APPRS AT CNO & TP RAILROAD 1.5 S OF KY-1268 Milepoints: From: 3.16 To: 3.26 Scope: BRIDGE REPLACEMENT(P)	<table border="1"> <thead> <tr> <th>FUNDING PHASE</th> <th>GA YEAR</th> <th>KYTC YEAR</th> <th>AMOUNT</th> </tr> </thead> <tbody> <tr> <td>BRX</td> <td>C</td> <td>2001</td> <td>\$850,000</td> </tr> <tr> <td colspan="3">Total</td> <td>\$850,000</td> </tr> </tbody> </table>	FUNDING PHASE	GA YEAR	KYTC YEAR	AMOUNT	BRX	C	2001	\$850,000	Total			\$850,000
FUNDING PHASE	GA YEAR	KYTC YEAR	AMOUNT														
BRX	C	2001	\$850,000														
Total			\$850,000														

KENTUCKY TRANSPORTATION CABINET
SIX YEAR HIGHWAY PLAN

FY- 2000 THRU FY- 2002

COUNTY	ITEM NO. & PARENT NO.	ROUTE	LENGTH	DESCRIPTION	FUND-SCHEDULING INFORMATION																				
JOHNSON	1996 12 - 185.01 Parent No.: 1996 12 - 185.01	KY-40	1.500	PAINTSVILLE-INEZ ROAD; RECONSTRUCT KY-40 AT RIVER NARROWS E OF PAINTSVILLE <PHASE 2> Milepoints: From: 13.109 To: 14.2 Scope: RECONSTRUCTION(O)	<table border="1"> <thead> <tr> <th>FUNDING PHASE</th> <th>GA YEAR</th> <th>KYTC YEAR</th> <th>AMOUNT</th> </tr> </thead> <tbody> <tr> <td>STP</td> <td>C</td> <td>2000</td> <td>\$7,400,000</td> </tr> <tr> <td colspan="3">Total</td> <td>\$7,400,000</td> </tr> </tbody> </table>	FUNDING PHASE	GA YEAR	KYTC YEAR	AMOUNT	STP	C	2000	\$7,400,000	Total			\$7,400,000								
FUNDING PHASE	GA YEAR	KYTC YEAR	AMOUNT																						
STP	C	2000	\$7,400,000																						
Total			\$7,400,000																						
JOHNSON	1996 12 - 294.00 Parent No.: 1996 12 - 294.00	KY-40	2.000	PAINTSVILLE-INEZ ROAD; RECONSTRUCT FR KY-581 TO KY- 1107 (DAVIS BRANCH) E OF PAINTSVILLE (3-LANE PROJECT). Milepoints: From: 11.915 To: 13.109 Scope: RECONSTRUCTION(O)	<table border="1"> <thead> <tr> <th>FUNDING PHASE</th> <th>GA YEAR</th> <th>KYTC YEAR</th> <th>AMOUNT</th> </tr> </thead> <tbody> <tr> <td>SP</td> <td>C</td> <td>2001</td> <td>\$3,000,000</td> </tr> <tr> <td colspan="3">Total</td> <td>\$3,000,000</td> </tr> </tbody> </table>	FUNDING PHASE	GA YEAR	KYTC YEAR	AMOUNT	SP	C	2001	\$3,000,000	Total			\$3,000,000								
FUNDING PHASE	GA YEAR	KYTC YEAR	AMOUNT																						
SP	C	2001	\$3,000,000																						
Total			\$3,000,000																						
JOHNSON	1996 12 - 297.00 Parent No.: 1996 12 - 297.00	-		LOCATE NEW BRIDGE OVER LEVISA FORK AT RIVER, KY. Milepoints: From: To: Scope: DESIGN ENGINEERING(O)	<table border="1"> <thead> <tr> <th>FUNDING PHASE</th> <th>GA YEAR</th> <th>KYTC YEAR</th> <th>AMOUNT</th> </tr> </thead> <tbody> <tr> <td>SP</td> <td>R</td> <td>2002</td> <td>\$200,000</td> </tr> <tr> <td>SP</td> <td>U</td> <td>2002</td> <td>\$50,000</td> </tr> <tr> <td colspan="3">Total</td> <td>\$250,000</td> </tr> </tbody> </table>	FUNDING PHASE	GA YEAR	KYTC YEAR	AMOUNT	SP	R	2002	\$200,000	SP	U	2002	\$50,000	Total			\$250,000				
FUNDING PHASE	GA YEAR	KYTC YEAR	AMOUNT																						
SP	R	2002	\$200,000																						
SP	U	2002	\$50,000																						
Total			\$250,000																						
JOHNSON MARTIN	1996 12 - 303.00 Parent No.: 1996 99 - 86.00	KY-3	6.400	PRISON ACCESS, RECONSTRUCT SEGMENTS OF OLD KY-3 AT COUNTY LINE AND RECONSTRUCT A COAL MINE ACCESS ROAD FR KY- 3 TO PROPOSED FEDERAL PRISON IN MARTIN COUNTY Milepoints: From: To: Milepoints: From: To: Scope: SPOT IMPROVEMENTS(O)	<table border="1"> <thead> <tr> <th>FUNDING PHASE</th> <th>GA YEAR</th> <th>KYTC YEAR</th> <th>AMOUNT</th> </tr> </thead> <tbody> <tr> <td>SP</td> <td>C</td> <td>2000 2002</td> <td>\$1,000,000</td> </tr> <tr> <td colspan="3">Total</td> <td>\$1,000,000</td> </tr> </tbody> </table>	FUNDING PHASE	GA YEAR	KYTC YEAR	AMOUNT	SP	C	2000 2002	\$1,000,000	Total			\$1,000,000								
FUNDING PHASE	GA YEAR	KYTC YEAR	AMOUNT																						
SP	C	2000 2002	\$1,000,000																						
Total			\$1,000,000																						
JOHNSON JOHNSON	1996 12 - 1036.00 Parent No.: 1996 12 - 1036.00	KY-40	.100	PAINTSVILLE-SALYERSVILLE, BRIDGES & APPRS AT BIG PAINT CREEK .68 W OF KY-172 AND BARNETTS CREEK 0.83 W OF KY-172 (R,U & C FOR 12-1038.00). Milepoints: From: 6.408 To: 6.508 Milepoints: From: 6.25 To: 6.35 Scope: BRIDGE REPLACEMENT(P)	<table border="1"> <thead> <tr> <th>FUNDING PHASE</th> <th>GA YEAR</th> <th>KYTC YEAR</th> <th>AMOUNT</th> </tr> </thead> <tbody> <tr> <td>BRO</td> <td>R</td> <td>2000 2001</td> <td>\$700,000</td> </tr> <tr> <td>BRO</td> <td>U</td> <td>2000 2001</td> <td>\$120,000</td> </tr> <tr> <td>BRO</td> <td>C</td> <td>2002 2003</td> <td>\$2,800,000</td> </tr> <tr> <td colspan="3">Total</td> <td>\$3,620,000</td> </tr> </tbody> </table>	FUNDING PHASE	GA YEAR	KYTC YEAR	AMOUNT	BRO	R	2000 2001	\$700,000	BRO	U	2000 2001	\$120,000	BRO	C	2002 2003	\$2,800,000	Total			\$3,620,000
FUNDING PHASE	GA YEAR	KYTC YEAR	AMOUNT																						
BRO	R	2000 2001	\$700,000																						
BRO	U	2000 2001	\$120,000																						
BRO	C	2002 2003	\$2,800,000																						
Total			\$3,620,000																						
JOHNSON	2000 12 - 1068.00 Parent No.: 2000 12 - 1068.00	KY-2040	.100	REPLACE BRIDGE & APPROACHES AT GREASY CREEK 0.1MI NW OF KY- 40 (B42). Milepoints: From: .006 To: .106 Scope: BRIDGE REPLACEMENT(P)	<table border="1"> <thead> <tr> <th>FUNDING PHASE</th> <th>GA YEAR</th> <th>KYTC YEAR</th> <th>AMOUNT</th> </tr> </thead> <tbody> <tr> <td>BRX</td> <td>D</td> <td>2001</td> <td>\$150,000</td> </tr> <tr> <td colspan="3">Total</td> <td>\$150,000</td> </tr> </tbody> </table>	FUNDING PHASE	GA YEAR	KYTC YEAR	AMOUNT	BRX	D	2001	\$150,000	Total			\$150,000								
FUNDING PHASE	GA YEAR	KYTC YEAR	AMOUNT																						
BRX	D	2001	\$150,000																						
Total			\$150,000																						
JOHNSON	1998 12 - 5002.00 Parent No.: 1998 12 - 5002.00	KY-1100	.100	EMBANKMENT FAILURE @ MP .2 TO .3 Milepoints: From: .2 To: .3 Scope: LANDSLIDE REPAIR(P)	<table border="1"> <thead> <tr> <th>FUNDING PHASE</th> <th>GA YEAR</th> <th>KYTC YEAR</th> <th>AMOUNT</th> </tr> </thead> <tbody> <tr> <td>SP</td> <td>D</td> <td>2001</td> <td>\$75,000</td> </tr> <tr> <td colspan="3">Total</td> <td>\$75,000</td> </tr> </tbody> </table>	FUNDING PHASE	GA YEAR	KYTC YEAR	AMOUNT	SP	D	2001	\$75,000	Total			\$75,000								
FUNDING PHASE	GA YEAR	KYTC YEAR	AMOUNT																						
SP	D	2001	\$75,000																						
Total			\$75,000																						
JOHNSON	1998 12 - 7030.00 Parent No.: 1998 12 - 7030.00	KY-321	.600	RIVER WALK PROJECT FROM DOWNTOWN PAINTSVILLE TO THE MAYO PLAZA ALONG OLD US23. (98CCN) Milepoints: From: 7.715 To: 8.271 Scope: TRANSP ENHANCEMENT(P)	<table border="1"> <thead> <tr> <th>FUNDING PHASE</th> <th>GA YEAR</th> <th>KYTC YEAR</th> <th>AMOUNT</th> </tr> </thead> <tbody> <tr> <td>TE</td> <td>C</td> <td>2000</td> <td>\$250,000</td> </tr> <tr> <td colspan="3">Total</td> <td>\$250,000</td> </tr> </tbody> </table>	FUNDING PHASE	GA YEAR	KYTC YEAR	AMOUNT	TE	C	2000	\$250,000	Total			\$250,000								
FUNDING PHASE	GA YEAR	KYTC YEAR	AMOUNT																						
TE	C	2000	\$250,000																						
Total			\$250,000																						

**KENTUCKY TRANSPORTATION CABINET
SIX YEAR HIGHWAY PLAN
FY- 2000 THRU FY- 2002**

COUNTY	ITEM NO. & PARENT NO.	ROUTE	LENGTH	DESCRIPTION	FUND-SCHEDULING INFORMATION																							
KENTON	2000 06 - 11.00 Parent No.: 2000 06 - 11.00	I-75	.100	ADD RESTROOM FACILITY TO I-75 WEIGH STATION IN KENTON COUNTY Milepoints: From: 168.577 To: 168.677 Scope: WEIGH STA REHAB(P)	<table border="1"> <thead> <tr> <th>FUNDING PHASE</th> <th>GA YEAR</th> <th>KYTC YEAR</th> <th>AMOUNT</th> </tr> </thead> <tbody> <tr> <td>IM</td> <td>C</td> <td>2001</td> <td>\$475,000</td> </tr> <tr> <td align="right" colspan="3">Total</td> <td>\$475,000</td> </tr> </tbody> </table>	FUNDING PHASE	GA YEAR	KYTC YEAR	AMOUNT	IM	C	2001	\$475,000	Total			\$475,000											
FUNDING PHASE	GA YEAR	KYTC YEAR	AMOUNT																									
IM	C	2001	\$475,000																									
Total			\$475,000																									
KENTON	1996 06 - 71.01 Parent No.: 1996 06 - 71.01	KY-1303	.700	TURKEYFOOT ROAD FROM LINDENWOOD TO AUTUMN (OKI T.I.P.) Milepoints: From: 3.007 To: 3.667 Scope: RELOCATION(O)	<table border="1"> <thead> <tr> <th>FUNDING PHASE</th> <th>GA YEAR</th> <th>KYTC YEAR</th> <th>AMOUNT</th> </tr> </thead> <tbody> <tr> <td>SNK</td> <td>R</td> <td>2000</td> <td>\$3,000,000</td> </tr> <tr> <td>SNK</td> <td>U</td> <td>2000</td> <td>\$622,000</td> </tr> <tr> <td>SNK</td> <td>C</td> <td>2001</td> <td>\$10,000,000</td> </tr> <tr> <td align="right" colspan="3">Total</td> <td>\$13,622,000</td> </tr> </tbody> </table>	FUNDING PHASE	GA YEAR	KYTC YEAR	AMOUNT	SNK	R	2000	\$3,000,000	SNK	U	2000	\$622,000	SNK	C	2001	\$10,000,000	Total			\$13,622,000			
FUNDING PHASE	GA YEAR	KYTC YEAR	AMOUNT																									
SNK	R	2000	\$3,000,000																									
SNK	U	2000	\$622,000																									
SNK	C	2001	\$10,000,000																									
Total			\$13,622,000																									
KENTON	1996 06 - 71.02 Parent No.: 1996 06 - 71.02	KY-1303	1.400	TURKEYFOOT ROAD FROM DUDLEY RD. TO LINDENWOOD (OKI T.I.P.) (98CCR) Milepoints: From: 3.667 To: 5.017 Scope: RELOCATION(O)	<table border="1"> <thead> <tr> <th>FUNDING PHASE</th> <th>GA YEAR</th> <th>KYTC YEAR</th> <th>AMOUNT</th> </tr> </thead> <tbody> <tr> <td>SNK</td> <td>R</td> <td>2001</td> <td>\$4,000,000</td> </tr> <tr> <td>SNK</td> <td>U</td> <td>2001</td> <td>\$1,000,000</td> </tr> <tr> <td>SNK</td> <td>C</td> <td>2002</td> <td>\$6,000,000</td> </tr> <tr> <td align="right" colspan="3">Total</td> <td>\$11,000,000</td> </tr> </tbody> </table>	FUNDING PHASE	GA YEAR	KYTC YEAR	AMOUNT	SNK	R	2001	\$4,000,000	SNK	U	2001	\$1,000,000	SNK	C	2002	\$6,000,000	Total			\$11,000,000			
FUNDING PHASE	GA YEAR	KYTC YEAR	AMOUNT																									
SNK	R	2001	\$4,000,000																									
SNK	U	2001	\$1,000,000																									
SNK	C	2002	\$6,000,000																									
Total			\$11,000,000																									
KENTON	1996 06 - 71.03 Parent No.: 1996 06 - 71.03	KY-1303	1.800	TURKEYFOOT ROAD FROM AUTUMN TO WEST RICHARDSON ROAD (OKI TIP) Milepoints: From: 1.257 To: 3.007 Scope: RELOCATION(O)	<table border="1"> <thead> <tr> <th>FUNDING PHASE</th> <th>GA YEAR</th> <th>KYTC YEAR</th> <th>AMOUNT</th> </tr> </thead> <tbody> <tr> <td>SNK</td> <td>R</td> <td>2002</td> <td>\$3,700,000</td> </tr> <tr> <td align="right" colspan="3">Total</td> <td>\$3,700,000</td> </tr> </tbody> </table>	FUNDING PHASE	GA YEAR	KYTC YEAR	AMOUNT	SNK	R	2002	\$3,700,000	Total			\$3,700,000											
FUNDING PHASE	GA YEAR	KYTC YEAR	AMOUNT																									
SNK	R	2002	\$3,700,000																									
Total			\$3,700,000																									
KENTON	2000 06 - 75.00 Parent No.: 1996 99 - 7.02	I-75		RESTORATION AND REHABILITATION OF FIVE DETENTION BASINS ALONG I-75 AT PARK HILLS. Milepoints: From: 189.33 To: 190.21 Scope: PAVEMENT REHAB-INT(P)	<table border="1"> <thead> <tr> <th>FUNDING PHASE</th> <th>GA YEAR</th> <th>KYTC YEAR</th> <th>AMOUNT</th> </tr> </thead> <tbody> <tr> <td>IM</td> <td>U</td> <td>2000</td> <td>\$50,000</td> </tr> <tr> <td>IM</td> <td>C</td> <td>2000</td> <td>\$500,000</td> </tr> <tr> <td align="right" colspan="3">Total</td> <td>\$550,000</td> </tr> </tbody> </table>	FUNDING PHASE	GA YEAR	KYTC YEAR	AMOUNT	IM	U	2000	\$50,000	IM	C	2000	\$500,000	Total			\$550,000							
FUNDING PHASE	GA YEAR	KYTC YEAR	AMOUNT																									
IM	U	2000	\$50,000																									
IM	C	2000	\$500,000																									
Total			\$550,000																									
KENTON	1998 06 - 102.00 Parent No.: 1996 99 - 296.00	US-25	.400	POWER WASH AND PAINT THE CLAY WADE BAILEY BRIDGE CARRYING US-25 OVER THE OHIO RIVER BETWEEN COVINGTON, KENTUCKY AND CINCINNATI, OHIO (ANTICIPATED PARTICIPATION BY OHIO IS \$ 300,000) (B49) Milepoints: From: 13.469 To: 13.875 Scope: BRIDGE PAINTING(P)	<table border="1"> <thead> <tr> <th>FUNDING PHASE</th> <th>GA YEAR</th> <th>KYTC YEAR</th> <th>AMOUNT</th> </tr> </thead> <tbody> <tr> <td>SP</td> <td>C</td> <td>2000</td> <td>\$2,500,000</td> </tr> <tr> <td align="right" colspan="3">Total</td> <td>\$2,500,000</td> </tr> </tbody> </table>	FUNDING PHASE	GA YEAR	KYTC YEAR	AMOUNT	SP	C	2000	\$2,500,000	Total			\$2,500,000											
FUNDING PHASE	GA YEAR	KYTC YEAR	AMOUNT																									
SP	C	2000	\$2,500,000																									
Total			\$2,500,000																									
KENTON	2000 06 - 162.00 Parent No.: 2000 06 - 162.00	KY-536	4.500	RECONSTRUCT KY-536 TO A 3-LANE RURAL SECTION FROM THE BOONE COUNTY LINE TO KY-17 (MP 0.0 TO MP 4.5). (00CCR) Milepoints: From: 0 To: 4.5 Scope: RECONSTRUCTION(O)	<table border="1"> <thead> <tr> <th>FUNDING PHASE</th> <th>GA YEAR</th> <th>KYTC YEAR</th> <th>AMOUNT</th> </tr> </thead> <tbody> <tr> <td>STP</td> <td>D</td> <td>2002</td> <td>\$825,000</td> </tr> <tr> <td align="right" colspan="3">Total</td> <td>\$825,000</td> </tr> </tbody> </table>	FUNDING PHASE	GA YEAR	KYTC YEAR	AMOUNT	STP	D	2002	\$825,000	Total			\$825,000											
FUNDING PHASE	GA YEAR	KYTC YEAR	AMOUNT																									
STP	D	2002	\$825,000																									
Total			\$825,000																									
KENTON	1996 06 - 175.00 Parent No.: 1996 06 - 175.00	KY-371	.400	WIDEN BUTTERMILK PIKE FR POST OFFICE TO DIXIE HWY (OKI T.I.P.) Milepoints: From: 1.817 To: 2.217 Scope: RECONSTRUCTION(O)	<table border="1"> <thead> <tr> <th>FUNDING PHASE</th> <th>GA YEAR</th> <th>KYTC YEAR</th> <th>AMOUNT</th> </tr> </thead> <tbody> <tr> <td>SNK</td> <td>C</td> <td>2000</td> <td>\$2,200,000</td> </tr> <tr> <td align="right" colspan="3">Total</td> <td>\$2,200,000</td> </tr> </tbody> </table>	FUNDING PHASE	GA YEAR	KYTC YEAR	AMOUNT	SNK	C	2000	\$2,200,000	Total			\$2,200,000											
FUNDING PHASE	GA YEAR	KYTC YEAR	AMOUNT																									
SNK	C	2000	\$2,200,000																									
Total			\$2,200,000																									
KENTON	1996 06 - 273.00 Parent No.: 1996 06 - 273.00	KY-1120	.700	RECONSTRUCT 12TH ST. FR I-75 TO SCOTT STREET (OKI T.I.P.) Milepoints: From: 0 To: .685 Scope: MINOR WIDENING(O)	<table border="1"> <thead> <tr> <th>FUNDING PHASE</th> <th>GA YEAR</th> <th>KYTC YEAR</th> <th>AMOUNT</th> </tr> </thead> <tbody> <tr> <td>SNK</td> <td>D</td> <td>2001</td> <td>2004</td> <td>\$300,000</td> </tr> <tr> <td>SNK</td> <td>R</td> <td>2002</td> <td>2004</td> <td>\$7,000,000</td> </tr> <tr> <td>SNK</td> <td>U</td> <td>2002</td> <td>2004</td> <td>\$1,140,000</td> </tr> <tr> <td align="right" colspan="3">Total</td> <td>\$8,440,000</td> </tr> </tbody> </table>	FUNDING PHASE	GA YEAR	KYTC YEAR	AMOUNT	SNK	D	2001	2004	\$300,000	SNK	R	2002	2004	\$7,000,000	SNK	U	2002	2004	\$1,140,000	Total			\$8,440,000
FUNDING PHASE	GA YEAR	KYTC YEAR	AMOUNT																									
SNK	D	2001	2004	\$300,000																								
SNK	R	2002	2004	\$7,000,000																								
SNK	U	2002	2004	\$1,140,000																								
Total			\$8,440,000																									
KENTON	1998 06 - 286.01 Parent No.: 1998 06 - 286.01	-	2.000	TURFWAY CONNECTOR ROAD FROM INTERSECTION OF DOLWICK DRIVE EAST PARALLEL TO I-275 AND I-75 TO ERLANGER-CRESCENT SPRINGS ROAD. Milepoints: From: To: Scope: NEW ROUTE(O)	<table border="1"> <thead> <tr> <th>FUNDING PHASE</th> <th>GA YEAR</th> <th>KYTC YEAR</th> <th>AMOUNT</th> </tr> </thead> <tbody> <tr> <td>SP</td> <td>R</td> <td>2001</td> <td>\$500,000</td> </tr> <tr> <td>SP</td> <td>U</td> <td>2002</td> <td>\$200,000</td> </tr> <tr> <td align="right" colspan="3">Total</td> <td>\$700,000</td> </tr> </tbody> </table>	FUNDING PHASE	GA YEAR	KYTC YEAR	AMOUNT	SP	R	2001	\$500,000	SP	U	2002	\$200,000	Total			\$700,000							
FUNDING PHASE	GA YEAR	KYTC YEAR	AMOUNT																									
SP	R	2001	\$500,000																									
SP	U	2002	\$200,000																									
Total			\$700,000																									

KENTUCKY TRANSPORTATION CABINET
SIX YEAR HIGHWAY PLAN

FY- 2000 THRU FY- 2002

COUNTY	ITEM NO. & PARENT NO.	ROUTE	LENGTH	DESCRIPTION	FUND-SCHEDULING INFORMATION																					
KENTON	1996 06 - 300.00 Parent No.: 1996 06 - 300.00	KY-17	.200	NEW OHIO RIVER BR. FR COVINGTON TO CINN. NEAR SUSPENSION BR. BRIDGE & APPROACHES; KY. SHARE (CONST. PHASE-I) Milepoints: From: 24.009 To: 24.401 Scope: BRIDGE REPLACEMENT(P)	<table border="1"> <thead> <tr> <th>FUNDING PHASE</th> <th>GA YEAR</th> <th>KYTC YEAR</th> <th>AMOUNT</th> </tr> </thead> <tbody> <tr> <td>STP</td> <td>D</td> <td>2001</td> <td>\$2,100,000</td> </tr> <tr> <td>STP</td> <td>C</td> <td>2002</td> <td>\$9,000,000</td> </tr> <tr> <td colspan="3">Total</td> <td>\$11,100,000</td> </tr> </tbody> </table>	FUNDING PHASE	GA YEAR	KYTC YEAR	AMOUNT	STP	D	2001	\$2,100,000	STP	C	2002	\$9,000,000	Total			\$11,100,000					
FUNDING PHASE	GA YEAR	KYTC YEAR	AMOUNT																							
STP	D	2001	\$2,100,000																							
STP	C	2002	\$9,000,000																							
Total			\$11,100,000																							
KENTON	1996 06 - 313.10 Parent No.: 1996 06 - 313.10	KY-17	3.500	COVINGTON-INDEPENDENCE; MADISON ROAD FR PELLEY ROAD TO KY-16 Milepoints: From: 9.521 To: 13.032 Scope: MAJOR WIDENING(O)	<table border="1"> <thead> <tr> <th>FUNDING PHASE</th> <th>GA YEAR</th> <th>KYTC YEAR</th> <th>AMOUNT</th> </tr> </thead> <tbody> <tr> <td>SP</td> <td>U</td> <td>2001</td> <td>\$1,000,000</td> </tr> <tr> <td colspan="3">Total</td> <td>\$1,000,000</td> </tr> </tbody> </table>	FUNDING PHASE	GA YEAR	KYTC YEAR	AMOUNT	SP	U	2001	\$1,000,000	Total			\$1,000,000									
FUNDING PHASE	GA YEAR	KYTC YEAR	AMOUNT																							
SP	U	2001	\$1,000,000																							
Total			\$1,000,000																							
KENTON	1996 06 - 353.00 Parent No.: 1996 06 - 353.00	US-25	.500	RECONSTRUCT US-25 THRU PARK HILLS TO ADDRESS DRAINAGE PROBLEMS Milepoints: From: 11 To: 11.5 Scope: RECONSTRUCTION(O)	<table border="1"> <thead> <tr> <th>FUNDING PHASE</th> <th>GA YEAR</th> <th>KYTC YEAR</th> <th>AMOUNT</th> </tr> </thead> <tbody> <tr> <td>SP</td> <td>C</td> <td>2000</td> <td>\$700,000</td> </tr> <tr> <td colspan="3">Total</td> <td>\$700,000</td> </tr> </tbody> </table>	FUNDING PHASE	GA YEAR	KYTC YEAR	AMOUNT	SP	C	2000	\$700,000	Total			\$700,000									
FUNDING PHASE	GA YEAR	KYTC YEAR	AMOUNT																							
SP	C	2000	\$700,000																							
Total			\$700,000																							
KENTON	1996 06 - 972.00 Parent No.: 1996 99 - 134.00	KY-16	.400	GRADE, DRAIN, AND SURFACING PROJECT FROM MP 2.6 TO MP 3.05 Milepoints: From: 2.6 To: 3.05 Scope: SAFETY(P)	<table border="1"> <thead> <tr> <th>FUNDING PHASE</th> <th>GA YEAR</th> <th>KYTC YEAR</th> <th>AMOUNT</th> </tr> </thead> <tbody> <tr> <td>HES</td> <td>C</td> <td>2001</td> <td>\$450,000</td> </tr> <tr> <td colspan="3">Total</td> <td>\$450,000</td> </tr> </tbody> </table>	FUNDING PHASE	GA YEAR	KYTC YEAR	AMOUNT	HES	C	2001	\$450,000	Total			\$450,000									
FUNDING PHASE	GA YEAR	KYTC YEAR	AMOUNT																							
HES	C	2001	\$450,000																							
Total			\$450,000																							
KENTON	2000 06 - 973.00 Parent No.: 1996 99 - 206.01	KY-16	.100	RECONSTRUCT I-SECT WITH KY-536 WEST (CUT VERTICAL CURVE). Milepoints: From: 5.46 To: 5.56 Scope: SAFETY-HAZARD ELIM(P)	<table border="1"> <thead> <tr> <th>FUNDING PHASE</th> <th>GA YEAR</th> <th>KYTC YEAR</th> <th>AMOUNT</th> </tr> </thead> <tbody> <tr> <td>HES</td> <td>R</td> <td>2001</td> <td>\$200,000</td> </tr> <tr> <td>HES</td> <td>U</td> <td>2001</td> <td>\$50,000</td> </tr> <tr> <td>HES</td> <td>C</td> <td>2002</td> <td>\$290,000</td> </tr> <tr> <td colspan="3">Total</td> <td>\$540,000</td> </tr> </tbody> </table>	FUNDING PHASE	GA YEAR	KYTC YEAR	AMOUNT	HES	R	2001	\$200,000	HES	U	2001	\$50,000	HES	C	2002	\$290,000	Total			\$540,000	
FUNDING PHASE	GA YEAR	KYTC YEAR	AMOUNT																							
HES	R	2001	\$200,000																							
HES	U	2001	\$50,000																							
HES	C	2002	\$290,000																							
Total			\$540,000																							
KENTON	1996 06 - 1030.00 Parent No.: 1996 06 - 1030.00	KY-8	.100	BR & APPRS OVER CNO & TP RAILROAD .7 NE OF KY-1072 IN LUDLOW Milepoints: From: 4.773 To: 4.873 Scope: BRIDGE REPLACEMENT(P)	<table border="1"> <thead> <tr> <th>FUNDING PHASE</th> <th>GA YEAR</th> <th>KYTC YEAR</th> <th>AMOUNT</th> </tr> </thead> <tbody> <tr> <td>BRO</td> <td>R</td> <td>2000</td> <td>2001</td> <td>\$600,000</td> </tr> <tr> <td>BRO</td> <td>U</td> <td>2001</td> <td>\$500,000</td> </tr> <tr> <td>BRO</td> <td>C</td> <td>2002</td> <td>\$1,500,000</td> </tr> <tr> <td colspan="3">Total</td> <td>\$2,600,000</td> </tr> </tbody> </table>	FUNDING PHASE	GA YEAR	KYTC YEAR	AMOUNT	BRO	R	2000	2001	\$600,000	BRO	U	2001	\$500,000	BRO	C	2002	\$1,500,000	Total			\$2,600,000
FUNDING PHASE	GA YEAR	KYTC YEAR	AMOUNT																							
BRO	R	2000	2001	\$600,000																						
BRO	U	2001	\$500,000																							
BRO	C	2002	\$1,500,000																							
Total			\$2,600,000																							
KENTON	1996 06 - 1032.01 Parent No.: 1996 06 - 1032.01	KY-536	1.300	RECONSTRUCT KY-536 TO ELIMINATE AT GRADE CROSSINGS AT RICEDALE AND INCLUDING REPLACEMENT OF BRIDGE AT BANKLICK CREEK .02 W OF KY-2043. Milepoints: From: 1.306 To: 2.654 Scope: RECONSTRUCTION(O)	<table border="1"> <thead> <tr> <th>FUNDING PHASE</th> <th>GA YEAR</th> <th>KYTC YEAR</th> <th>AMOUNT</th> </tr> </thead> <tbody> <tr> <td>STP</td> <td>C</td> <td>2000</td> <td>2001</td> <td>\$6,700,000</td> </tr> <tr> <td colspan="3">Total</td> <td>\$6,700,000</td> </tr> </tbody> </table>	FUNDING PHASE	GA YEAR	KYTC YEAR	AMOUNT	STP	C	2000	2001	\$6,700,000	Total			\$6,700,000								
FUNDING PHASE	GA YEAR	KYTC YEAR	AMOUNT																							
STP	C	2000	2001	\$6,700,000																						
Total			\$6,700,000																							
KENTON	1998 06 - 2003.00 Parent No.: 2000 99 - 301.00	I-275	1.300	I-275 FROM MP 82.48, US 25 TO MP 83.78, I-75 Milepoints: From: 82.48 To: 83.78 Scope: PAVEMENT REHAB-INT(P)	<table border="1"> <thead> <tr> <th>FUNDING PHASE</th> <th>GA YEAR</th> <th>KYTC YEAR</th> <th>AMOUNT</th> </tr> </thead> <tbody> <tr> <td>IM</td> <td>C</td> <td>2001</td> <td>\$1,000,000</td> </tr> <tr> <td colspan="3">Total</td> <td>\$1,000,000</td> </tr> </tbody> </table>	FUNDING PHASE	GA YEAR	KYTC YEAR	AMOUNT	IM	C	2001	\$1,000,000	Total			\$1,000,000									
FUNDING PHASE	GA YEAR	KYTC YEAR	AMOUNT																							
IM	C	2001	\$1,000,000																							
Total			\$1,000,000																							
KENTON BOONE	1998 06 - 2010.00 Parent No.: 1996 99 - 203.00	I-275	4.100	I-275 EB FR MP 0.00, I-75 TO MP 4.06, 0.09 MI WEST OF KY212 Milepoints: From: 0 To: 1.582 Milepoints: From: 1.582 To: 4.06 Scope: PAVEMENT REHAB-INT(P)	<table border="1"> <thead> <tr> <th>FUNDING PHASE</th> <th>GA YEAR</th> <th>KYTC YEAR</th> <th>AMOUNT</th> </tr> </thead> <tbody> <tr> <td>IM</td> <td>C</td> <td>2000</td> <td>\$5,000,000</td> </tr> <tr> <td colspan="3">Total</td> <td>\$5,000,000</td> </tr> </tbody> </table>	FUNDING PHASE	GA YEAR	KYTC YEAR	AMOUNT	IM	C	2000	\$5,000,000	Total			\$5,000,000									
FUNDING PHASE	GA YEAR	KYTC YEAR	AMOUNT																							
IM	C	2000	\$5,000,000																							
Total			\$5,000,000																							

KENTUCKY TRANSPORTATION CABINET
SIX YEAR HIGHWAY PLAN

FY- 2000 THRU FY- 2002

COUNTY	ITEM NO. & PARENT NO.	ROUTE	LENGTH	DESCRIPTION	FUNDING PHASE	GA YEAR	KYTC YEAR	AMOUNT
KNOTT	1996 12 - 270.00	KY-160	.400	CURVE REVISION .8 FR JCT KY-550 IN HINDMAN Parent No.: 1996 12 - 270.00	SP	C	2002	\$2,000,000
	Total				\$2,000,000			
KNOTT	2000 12 - 283.20	KY-550	.100	IMPROVEMENTS TO KY-550 IN HINDMAN; REPLACE THE BLUE THRU GIRDER BRIDGE (B54) OVER THE LEFT FORK OF TROUBLESOME CREEK @ KY 160. Parent No.: 1998 12 - 283.00	SP	R	2001	\$1,000,000
	SP				U	2001	\$300,000	
					SP	C	2002	\$1,000,000
				Total			\$2,300,000	
KNOTT	2000 12 - 283.30	KY-550	.100	IMPROVEMENTS TO KY-550 IN HINDMAN; REPLACE BRIDGE OVER TROUBLESOME CREEK NEAR THE KNOTT COUNTY COURTHOUSE. Parent No.: 1998 12 - 283.00	SP	U	2002	\$100,000
	Total				\$100,000			
KNOTT	2000 12 - 283.40	KY-550	.500	IMPROVEMENTS TO KY-550 IN HINDMAN; CONSTRUCT NEW BRIDGE OVER TROUBLESOME CREEK AT THE NEW ARTS AND CRAFTS COLLEGE @ KY 160. Parent No.: 1998 12 - 283.00	SP	U	2002	\$100,000
	Total				\$100,000			
KNOTT	1998 12 - 343.02	-		RED FOX RESORT ACCESS ROAD - ADDITIONAL CONSTRUCTION FUNDS Parent No.: 1998 12 - 343.02	SP	C	2000	\$4,800,000
	Total				\$4,800,000			
KNOTT	1998 12 - 5006.00	KY-80	.450	CORRECT ROCKFALL HAZARD @ MP 1.08 TO 1.53 Parent No.: 1998 12 - 5006.00	SP	D	2001	\$210,000
	SP				R	2002	\$50,000	
					SP	U	2002	\$50,000
				Total			\$310,000	
KNOTT	1998 12 - 7000.00	KY-160		CONSTRUCT A COVERED TRAILWAY/WALKWAY ALONG KY160. (98CCN) Parent No.: 1998 12 - 7000.00	TE	C	2000	\$500,000
	Total				\$500,000			
KNOTT	1998 12 - 7010.00	KY-7	.200	IMPROVEMENTS TO CURVES AND CONSTRUCTION OF TURN LANES ON KY7 AT DRY CREEK. (98CCN) Parent No.: 1998 12 - 7010.00	SP	C	2002	\$1,500,000
	Total				\$1,500,000			
KNOTT	1998 12 - 7020.00	CR-1006	.100	BRIDGE REPLACEMENT ON DRY CREEK AT KY7. (98CCN) Parent No.: 1998 12 - 7020.00	SP	C	2002	\$750,000
	Total				\$750,000			

KENTUCKY TRANSPORTATION CABINET
SIX YEAR HIGHWAY PLAN
FY- 2000 THRU FY- 2002

COUNTY	ITEM NO. & PARENT NO.	ROUTE	LENGTH	DESCRIPTION	FUND-SCHEDULING INFORMATION																				
KNOX	1996 11 - 218.00	KY-11	.300	CURVE REVISION ON KY-11 FR POPLAR ST. TO CUMBERLAND RIVER BRIDGE IN BARBOURVILLE Milepoints: From: 9.088 To: 9.351 Scope: RECONSTRUCTION(O)	<table border="1" style="width: 100%; border-collapse: collapse;"> <thead> <tr> <th style="text-align: left;">FUNDING PHASE</th> <th style="text-align: left;">GA YEAR</th> <th style="text-align: left;">KYTC YEAR</th> <th style="text-align: left;">AMOUNT</th> </tr> </thead> <tbody> <tr> <td>SP R</td> <td>2001</td> <td></td> <td style="text-align: right;">\$150,000</td> </tr> <tr> <td>SP U</td> <td>2001</td> <td></td> <td style="text-align: right;">\$50,000</td> </tr> <tr> <td>SP C</td> <td>2002</td> <td></td> <td style="text-align: right;">\$405,000</td> </tr> <tr> <td colspan="3" style="text-align: right;">Total</td> <td style="text-align: right;">\$605,000</td> </tr> </tbody> </table>	FUNDING PHASE	GA YEAR	KYTC YEAR	AMOUNT	SP R	2001		\$150,000	SP U	2001		\$50,000	SP C	2002		\$405,000	Total			\$605,000
	FUNDING PHASE				GA YEAR	KYTC YEAR	AMOUNT																		
SP R	2001		\$150,000																						
SP U	2001		\$50,000																						
SP C	2002		\$405,000																						
Total			\$605,000																						
1996 11 - 218.00																									
KNOX	2000 11 - 1053.00	KY-1232	.100	REPLACE BRIDGE & APPROACHES AT HAZEL CREEK 0.3MI E E-JCT KY- 830 (B04). Milepoints: From: 1.916 To: 2.016 Scope: BRIDGE REPLACEMENT(P)	<table border="1" style="width: 100%; border-collapse: collapse;"> <thead> <tr> <th style="text-align: left;">FUNDING PHASE</th> <th style="text-align: left;">GA YEAR</th> <th style="text-align: left;">KYTC YEAR</th> <th style="text-align: left;">AMOUNT</th> </tr> </thead> <tbody> <tr> <td>BRO D</td> <td>2001</td> <td></td> <td style="text-align: right;">\$80,000</td> </tr> <tr> <td colspan="3" style="text-align: right;">Total</td> <td style="text-align: right;">\$80,000</td> </tr> </tbody> </table>	FUNDING PHASE	GA YEAR	KYTC YEAR	AMOUNT	BRO D	2001		\$80,000	Total			\$80,000								
	FUNDING PHASE				GA YEAR	KYTC YEAR	AMOUNT																		
BRO D	2001		\$80,000																						
Total			\$80,000																						
2000 11 - 1053.00																									

**KENTUCKY TRANSPORTATION CABINET
SIX YEAR HIGHWAY PLAN
FY- 2000 THRU FY- 2002**

COUNTY	ITEM NO. & PARENT NO.	ROUTE	LENGTH	DESCRIPTION	FUND-SCHEDULING INFORMATION												
LARUE	1996 04 - 121.01 Parent No.: 1996 04 - 121.01	KY-210	7.200	HODGENVILLE-CAMPBELLSVILLE; RECONST. FROM MORNING STAR ROAD TO KY-1618 AT HODGENVILLE (CONST. FUNDS FOR CONSTRUCTION PHASE I) (98KYD) Milepoints: From: 6.994 To: 14.187 Scope: RECONSTRUCTION(O)	<table border="1"> <thead> <tr> <th>FUNDING PHASE</th> <th>GA YEAR</th> <th>KYTC YEAR</th> <th>AMOUNT</th> </tr> </thead> <tbody> <tr> <td>HPP</td> <td>C</td> <td>2001</td> <td>\$5,900,000</td> </tr> <tr> <td colspan="3" style="text-align: right;">Total</td> <td>\$5,900,000</td> </tr> </tbody> </table>	FUNDING PHASE	GA YEAR	KYTC YEAR	AMOUNT	HPP	C	2001	\$5,900,000	Total			\$5,900,000
FUNDING PHASE	GA YEAR	KYTC YEAR	AMOUNT														
HPP	C	2001	\$5,900,000														
Total			\$5,900,000														
LARUE	1998 04 - 121.02 Parent No.: 1996 04 - 121.01	KY-210	7.200	HODGENVILLE-CAMPBELLSVILLE; RECONST. FROM MORNING STAR ROAD TO KY-1618 AT HODGENVILLE (ADDITIONAL "STP" FUNDING FOR C PHASE) Milepoints: From: 6.994 To: 14.187 Scope: RECONSTRUCTION(O)	<table border="1"> <thead> <tr> <th>FUNDING PHASE</th> <th>GA YEAR</th> <th>KYTC YEAR</th> <th>AMOUNT</th> </tr> </thead> <tbody> <tr> <td>STP</td> <td>C</td> <td>2002</td> <td>\$6,550,000</td> </tr> <tr> <td colspan="3" style="text-align: right;">Total</td> <td>\$6,550,000</td> </tr> </tbody> </table>	FUNDING PHASE	GA YEAR	KYTC YEAR	AMOUNT	STP	C	2002	\$6,550,000	Total			\$6,550,000
FUNDING PHASE	GA YEAR	KYTC YEAR	AMOUNT														
STP	C	2002	\$6,550,000														
Total			\$6,550,000														
LARUE	1996 04 - 181.00 Parent No.: 1996 04 - 181.00	US-31E	1.781	HODGENVILLE-BARDSTOWN; RECONSTRUCT FR .2 N OF KY-61 TO HODGENVILLE BYPASS Milepoints: From: 6.69 To: 8.471 Scope: MAJOR WIDENING(O)	<table border="1"> <thead> <tr> <th>FUNDING PHASE</th> <th>GA YEAR</th> <th>KYTC YEAR</th> <th>AMOUNT</th> </tr> </thead> <tbody> <tr> <td>STP</td> <td>C</td> <td>2000</td> <td>\$2,500,000</td> </tr> <tr> <td colspan="3" style="text-align: right;">Total</td> <td>\$2,500,000</td> </tr> </tbody> </table>	FUNDING PHASE	GA YEAR	KYTC YEAR	AMOUNT	STP	C	2000	\$2,500,000	Total			\$2,500,000
FUNDING PHASE	GA YEAR	KYTC YEAR	AMOUNT														
STP	C	2000	\$2,500,000														
Total			\$2,500,000														
LARUE	1996 04 - 1041.00 Parent No.: 1996 04 - 1041.00	US-31E	.114	HODGENVILLE-BARDSTOWN BR & APPRS AT CRADY CREEK .6 E OF KY- 1832 Milepoints: From: 13.331 To: 13.445 Scope: BRIDGE REPLACEMENT(P)	<table border="1"> <thead> <tr> <th>FUNDING PHASE</th> <th>GA YEAR</th> <th>KYTC YEAR</th> <th>AMOUNT</th> </tr> </thead> <tbody> <tr> <td>BRO</td> <td>C</td> <td>2000</td> <td>\$350,000</td> </tr> <tr> <td colspan="3" style="text-align: right;">Total</td> <td>\$350,000</td> </tr> </tbody> </table>	FUNDING PHASE	GA YEAR	KYTC YEAR	AMOUNT	BRO	C	2000	\$350,000	Total			\$350,000
FUNDING PHASE	GA YEAR	KYTC YEAR	AMOUNT														
BRO	C	2000	\$350,000														
Total			\$350,000														
LARUE	1996 04 - 1047.00 Parent No.: 1996 04 - 1047.00	KY-470	.100	HODGENVILLE-GLASGOW BR & APPRS AT WALTERSCREEK .3 S OF KY-1192 Milepoints: From: 2.989 To: 3.089 Scope: BRIDGE REPLACEMENT(P)	<table border="1"> <thead> <tr> <th>FUNDING PHASE</th> <th>GA YEAR</th> <th>KYTC YEAR</th> <th>AMOUNT</th> </tr> </thead> <tbody> <tr> <td>BRX</td> <td>C</td> <td>2001</td> <td>\$300,000</td> </tr> <tr> <td colspan="3" style="text-align: right;">Total</td> <td>\$300,000</td> </tr> </tbody> </table>	FUNDING PHASE	GA YEAR	KYTC YEAR	AMOUNT	BRX	C	2001	\$300,000	Total			\$300,000
FUNDING PHASE	GA YEAR	KYTC YEAR	AMOUNT														
BRX	C	2001	\$300,000														
Total			\$300,000														

KENTUCKY TRANSPORTATION CABINET
SIX YEAR HIGHWAY PLAN

FY- 2000 THRU FY- 2002

COUNTY	ITEM NO. & PARENT NO.	ROUTE	LENGTH	DESCRIPTION	FUND-SCHEDULING INFORMATION																				
LAUREL	2000 11 - 8.05 Parent No.: 1998 11 - 8.00	I-75	.100	TENN. STATE LINE-LEXINGTON; RECONSTRUCT KY-192/KY-1006 I- CHNG (EXIT 38) Milepoints: From: 38.187 To: 38.287 Scope: I-CHANGE RECONST(O)	<table border="1"> <thead> <tr> <th>FUNDING PHASE</th> <th>GA YEAR</th> <th>KYTC YEAR</th> <th>AMOUNT</th> </tr> </thead> <tbody> <tr> <td>NH</td> <td>R</td> <td>2000</td> <td>\$2,150,000</td> </tr> <tr> <td>NH</td> <td>U</td> <td>2000</td> <td>\$175,000</td> </tr> <tr> <td>NH</td> <td>C</td> <td>2001</td> <td>\$2,000,000</td> </tr> <tr> <td colspan="3">Total</td> <td>\$4,325,000</td> </tr> </tbody> </table>	FUNDING PHASE	GA YEAR	KYTC YEAR	AMOUNT	NH	R	2000	\$2,150,000	NH	U	2000	\$175,000	NH	C	2001	\$2,000,000	Total			\$4,325,000
FUNDING PHASE	GA YEAR	KYTC YEAR	AMOUNT																						
NH	R	2000	\$2,150,000																						
NH	U	2000	\$175,000																						
NH	C	2001	\$2,000,000																						
Total			\$4,325,000																						
LAUREL	2000 11 - 9.30 Parent No.: 1996 11 - 9.00	I-75	3.068	WIDEN I-75 TO 6-LANES FROM NORTH OF THE NEW WEIGH STATIONS TO KY-192. (NH SHARE) Milepoints: From: 35.119 To: 38.187 Scope: MAJOR WIDENING(O)	<table border="1"> <thead> <tr> <th>FUNDING PHASE</th> <th>GA YEAR</th> <th>KYTC YEAR</th> <th>AMOUNT</th> </tr> </thead> <tbody> <tr> <td>NH</td> <td>C</td> <td>2001</td> <td>\$7,800,000</td> </tr> <tr> <td colspan="3">Total</td> <td>\$7,800,000</td> </tr> </tbody> </table>	FUNDING PHASE	GA YEAR	KYTC YEAR	AMOUNT	NH	C	2001	\$7,800,000	Total			\$7,800,000								
FUNDING PHASE	GA YEAR	KYTC YEAR	AMOUNT																						
NH	C	2001	\$7,800,000																						
Total			\$7,800,000																						
LAUREL	2000 11 - 9.31 Parent No.: 2000 11 - 9.30	I-75	3.892	WIDEN I-75 TO 6-LANES FROM NORTH OF THE NEW WEIGH STATIONS TO KY-192. (IM SHARE) Milepoints: From: 34.295 To: 38.187 Scope: MAJOR WIDENING(O)	<table border="1"> <thead> <tr> <th>FUNDING PHASE</th> <th>GA YEAR</th> <th>KYTC YEAR</th> <th>AMOUNT</th> </tr> </thead> <tbody> <tr> <td>IM</td> <td>C</td> <td>2001</td> <td>\$5,200,000</td> </tr> <tr> <td colspan="3">Total</td> <td>\$5,200,000</td> </tr> </tbody> </table>	FUNDING PHASE	GA YEAR	KYTC YEAR	AMOUNT	IM	C	2001	\$5,200,000	Total			\$5,200,000								
FUNDING PHASE	GA YEAR	KYTC YEAR	AMOUNT																						
IM	C	2001	\$5,200,000																						
Total			\$5,200,000																						
LAUREL ROCKCASTLE	2000 11 - 11.30 Parent No.: 1996 11 - 11.00	I-75	1.000	TENN ST LINE-LEXINGTON; WIDEN THE ROCKCASTLE RIVER BRIDGES TO 6 LANES. (NH SHARE) Milepoints: From: 50.2 To: 50.767 Milepoints: From: 50.767 To: 51.2 Scope: MAJOR WIDENING(O)	<table border="1"> <thead> <tr> <th>FUNDING PHASE</th> <th>GA YEAR</th> <th>KYTC YEAR</th> <th>AMOUNT</th> </tr> </thead> <tbody> <tr> <td>NH</td> <td>D</td> <td>2001</td> <td>\$500,000</td> </tr> <tr> <td colspan="3">Total</td> <td>\$500,000</td> </tr> </tbody> </table>	FUNDING PHASE	GA YEAR	KYTC YEAR	AMOUNT	NH	D	2001	\$500,000	Total			\$500,000								
FUNDING PHASE	GA YEAR	KYTC YEAR	AMOUNT																						
NH	D	2001	\$500,000																						
Total			\$500,000																						
LAUREL	1996 11 - 278.10 Parent No.: 1996 11 - 278.10	KY-30	4.120	I-75 TO MOUNTAIN PARKWAY; RECONSTRUCT FR LONDON (DBP) TO EAST BERNSTADT (G & D) Milepoints: From: To: Scope: RELOCATION(O)	<table border="1"> <thead> <tr> <th>FUNDING PHASE</th> <th>GA YEAR</th> <th>KYTC YEAR</th> <th>AMOUNT</th> </tr> </thead> <tbody> <tr> <td>SP</td> <td>C</td> <td>2001</td> <td>\$10,000,000</td> </tr> <tr> <td colspan="3">Total</td> <td>\$10,000,000</td> </tr> </tbody> </table>	FUNDING PHASE	GA YEAR	KYTC YEAR	AMOUNT	SP	C	2001	\$10,000,000	Total			\$10,000,000								
FUNDING PHASE	GA YEAR	KYTC YEAR	AMOUNT																						
SP	C	2001	\$10,000,000																						
Total			\$10,000,000																						
LAUREL	2000 11 - 278.21 Parent No.: 1996 11 - 278.20	KY-30	5.300	I-75 TO MOUNTAIN PARKWAY; RELOCATE KY-30 FROM VIVA EXTENDING E TO 0.1MI E OF THE ROCKCASTLE RIVER Milepoints: From: To: Scope: RELOCATION(O)	<table border="1"> <thead> <tr> <th>FUNDING PHASE</th> <th>GA YEAR</th> <th>KYTC YEAR</th> <th>AMOUNT</th> </tr> </thead> <tbody> <tr> <td>SP</td> <td>D</td> <td>2001</td> <td>\$800,000</td> </tr> <tr> <td colspan="3">Total</td> <td>\$800,000</td> </tr> </tbody> </table>	FUNDING PHASE	GA YEAR	KYTC YEAR	AMOUNT	SP	D	2001	\$800,000	Total			\$800,000								
FUNDING PHASE	GA YEAR	KYTC YEAR	AMOUNT																						
SP	D	2001	\$800,000																						
Total			\$800,000																						
LAUREL	2000 11 - 904.00 Parent No.: 1996 99 - 206.01	KY-363	.200	ADD LEFT TURN LANES ON KY-363 AT INTERSECTION & RELOCATE EAST KY-1006 APPROACH. Milepoints: From: 9.1 To: 9.3 Scope: SAFETY-HAZARD ELIM(P)	<table border="1"> <thead> <tr> <th>FUNDING PHASE</th> <th>GA YEAR</th> <th>KYTC YEAR</th> <th>AMOUNT</th> </tr> </thead> <tbody> <tr> <td>HES</td> <td>R</td> <td>2001</td> <td>\$225,000</td> </tr> <tr> <td>HES</td> <td>U</td> <td>2001</td> <td>\$40,000</td> </tr> <tr> <td>HES</td> <td>C</td> <td>2002</td> <td>\$225,000</td> </tr> <tr> <td colspan="3">Total</td> <td>\$490,000</td> </tr> </tbody> </table>	FUNDING PHASE	GA YEAR	KYTC YEAR	AMOUNT	HES	R	2001	\$225,000	HES	U	2001	\$40,000	HES	C	2002	\$225,000	Total			\$490,000
FUNDING PHASE	GA YEAR	KYTC YEAR	AMOUNT																						
HES	R	2001	\$225,000																						
HES	U	2001	\$40,000																						
HES	C	2002	\$225,000																						
Total			\$490,000																						
LAUREL	1996 11 - 995.00 Parent No.: 1996 99 - 134.00	KY-229	.400	REDUCE VERTICAL CURVE ON KY- 229; ADD LEFT TURN LANE FOR KY- 229 AND RELOCATE KY-1189 - BOTH APPROACHES Milepoints: From: 7.55 To: 7.9 Scope: SAFETY(P)	<table border="1"> <thead> <tr> <th>FUNDING PHASE</th> <th>GA YEAR</th> <th>KYTC YEAR</th> <th>AMOUNT</th> </tr> </thead> <tbody> <tr> <td>HES</td> <td>R</td> <td>2000</td> <td>\$250,000</td> </tr> <tr> <td>HES</td> <td>U</td> <td>2000</td> <td>\$15,000</td> </tr> <tr> <td>HES</td> <td>C</td> <td>2001</td> <td>\$235,000</td> </tr> <tr> <td colspan="3">Total</td> <td>\$500,000</td> </tr> </tbody> </table>	FUNDING PHASE	GA YEAR	KYTC YEAR	AMOUNT	HES	R	2000	\$250,000	HES	U	2000	\$15,000	HES	C	2001	\$235,000	Total			\$500,000
FUNDING PHASE	GA YEAR	KYTC YEAR	AMOUNT																						
HES	R	2000	\$250,000																						
HES	U	2000	\$15,000																						
HES	C	2001	\$235,000																						
Total			\$500,000																						
LAUREL	1996 11 - 1047.00 Parent No.: 1996 11 - 1047.00	KY-1305	.100	LIDA BR & APPRS AT LITTLE SANDY CREEK .45 NW OF KY-488 Milepoints: From: 3.586 To: 3.686 Scope: BRIDGE REPLACEMENT(P)	<table border="1"> <thead> <tr> <th>FUNDING PHASE</th> <th>GA YEAR</th> <th>KYTC YEAR</th> <th>AMOUNT</th> </tr> </thead> <tbody> <tr> <td>BRX</td> <td>C</td> <td>2002</td> <td>\$200,000</td> </tr> <tr> <td colspan="3">Total</td> <td>\$200,000</td> </tr> </tbody> </table>	FUNDING PHASE	GA YEAR	KYTC YEAR	AMOUNT	BRX	C	2002	\$200,000	Total			\$200,000								
FUNDING PHASE	GA YEAR	KYTC YEAR	AMOUNT																						
BRX	C	2002	\$200,000																						
Total			\$200,000																						
LAUREL	2000 11 - 1056.00 Parent No.: 2000 11 - 1056.00	KY-1305	.100	REPLACE BRIDGE & APPROACHES AT MUDDY GUT CREEK 0.25MI SE OF DANIEL BOONE PKWY O-PASS (B55). Milepoints: From: 4.515 To: 4.615 Scope: BRIDGE REPLACEMENT(P)	<table border="1"> <thead> <tr> <th>FUNDING PHASE</th> <th>GA YEAR</th> <th>KYTC YEAR</th> <th>AMOUNT</th> </tr> </thead> <tbody> <tr> <td>BRX</td> <td>D</td> <td>2001</td> <td>\$80,000</td> </tr> <tr> <td colspan="3">Total</td> <td>\$80,000</td> </tr> </tbody> </table>	FUNDING PHASE	GA YEAR	KYTC YEAR	AMOUNT	BRX	D	2001	\$80,000	Total			\$80,000								
FUNDING PHASE	GA YEAR	KYTC YEAR	AMOUNT																						
BRX	D	2001	\$80,000																						
Total			\$80,000																						
LAUREL	1998 11 - 2004.00 Parent No.: 1996 99 - 40.00	DB-9006	3.900	DANIEL BOONE PARKWAY FROM MP 0.00, US-25 TO MP 3.88, KY192. Milepoints: From: 0 To: 3.88 Scope: PAVEMENT REHAB-PRK(P)	<table border="1"> <thead> <tr> <th>FUNDING PHASE</th> <th>GA YEAR</th> <th>KYTC YEAR</th> <th>AMOUNT</th> </tr> </thead> <tbody> <tr> <td>SP</td> <td>C</td> <td>2002</td> <td>\$7,500,000</td> </tr> <tr> <td colspan="3">Total</td> <td>\$7,500,000</td> </tr> </tbody> </table>	FUNDING PHASE	GA YEAR	KYTC YEAR	AMOUNT	SP	C	2002	\$7,500,000	Total			\$7,500,000								
FUNDING PHASE	GA YEAR	KYTC YEAR	AMOUNT																						
SP	C	2002	\$7,500,000																						
Total			\$7,500,000																						

**KENTUCKY TRANSPORTATION CABINET
SIX YEAR HIGHWAY PLAN
FY- 2000 THRU FY- 2002**

COUNTY	ITEM NO. & PARENT NO.	ROUTE	LENGTH	DESCRIPTION	FUND-SCHEDULING INFORMATION																				
LAWRENCE	2000 12 - 112.00 Parent No.: 2000 12 - 112.00	-	.200	CONSTRUCT NEW BRIDGE OVER BLAINE CREEK NEAR HARGIS BRANCH TO CONNECT NORTH CHAFFIN RD (CR 1054-AKA LEFT FORK MORGAN'S CREEK RD) TO KY-1185 (YATESVILLE LAKE RD). Milepoints: From: To: Scope: NEW ROUTE(O)	<table border="1"> <thead> <tr> <th>FUNDING PHASE</th> <th>GA YEAR</th> <th>KYTC YEAR</th> <th>AMOUNT</th> </tr> </thead> <tbody> <tr> <td>SP</td> <td>D</td> <td>2002</td> <td>\$75,000</td> </tr> <tr> <td align="right" colspan="3">Total</td> <td>\$75,000</td> </tr> </tbody> </table>	FUNDING PHASE	GA YEAR	KYTC YEAR	AMOUNT	SP	D	2002	\$75,000	Total			\$75,000								
FUNDING PHASE	GA YEAR	KYTC YEAR	AMOUNT																						
SP	D	2002	\$75,000																						
Total			\$75,000																						
LAWRENCE CARTER	2000 12 - 115.00 Parent No.: 2000 12 - 115.00	-	30.000	EVALUATE THE POSSIBILITIES FOR EXTENDING KY-645 FROM US-23 @ ULYSSES TO I-64 AT INDUSTRIAL PARKWAY. Milepoints: From: To: Milepoints: From: To: Scope: SCOPING STUDY DP (O)	<table border="1"> <thead> <tr> <th>FUNDING PHASE</th> <th>GA YEAR</th> <th>KYTC YEAR</th> <th>AMOUNT</th> </tr> </thead> <tbody> <tr> <td>SP</td> <td>P</td> <td>2002</td> <td>\$500,000</td> </tr> <tr> <td align="right" colspan="3">Total</td> <td>\$500,000</td> </tr> </tbody> </table>	FUNDING PHASE	GA YEAR	KYTC YEAR	AMOUNT	SP	P	2002	\$500,000	Total			\$500,000								
FUNDING PHASE	GA YEAR	KYTC YEAR	AMOUNT																						
SP	P	2002	\$500,000																						
Total			\$500,000																						
LAWRENCE	1998 12 - 160.01 Parent No.: 1996 12 - 160.00	KY-644	1.000	WIDEN KY-644 FR KY-2565 (OLD US-23) S OF LOUISA EAST 1.0 MILE (JJ01) (2000 BONDS) Milepoints: From: 0 To: 1 Scope: RECONSTRUCTION(O)	<table border="1"> <thead> <tr> <th>FUNDING PHASE</th> <th>GA YEAR</th> <th>KYTC YEAR</th> <th>AMOUNT</th> </tr> </thead> <tbody> <tr> <td>BP</td> <td>C</td> <td>2000</td> <td>\$2,200,000</td> </tr> <tr> <td align="right" colspan="3">Total</td> <td>\$2,200,000</td> </tr> </tbody> </table>	FUNDING PHASE	GA YEAR	KYTC YEAR	AMOUNT	BP	C	2000	\$2,200,000	Total			\$2,200,000								
FUNDING PHASE	GA YEAR	KYTC YEAR	AMOUNT																						
BP	C	2000	\$2,200,000																						
Total			\$2,200,000																						
LAWRENCE	2000 12 - 277.00 Parent No.: 2000 12 - 277.00	-		CONSTRUCT NEW ACCESS ROAD TO YATESVILLE LAKE GOLF COURSE Milepoints: From: To: Scope: NEW ROUTE(O)	<table border="1"> <thead> <tr> <th>FUNDING PHASE</th> <th>GA YEAR</th> <th>KYTC YEAR</th> <th>AMOUNT</th> </tr> </thead> <tbody> <tr> <td>SP</td> <td>C</td> <td>2001</td> <td>\$2,000,000</td> </tr> <tr> <td align="right" colspan="3">Total</td> <td>\$2,000,000</td> </tr> </tbody> </table>	FUNDING PHASE	GA YEAR	KYTC YEAR	AMOUNT	SP	C	2001	\$2,000,000	Total			\$2,000,000								
FUNDING PHASE	GA YEAR	KYTC YEAR	AMOUNT																						
SP	C	2001	\$2,000,000																						
Total			\$2,000,000																						
LAWRENCE	1996 12 - 1033.00 Parent No.: 1996 12 - 1033.00	KY-707	.100	BUCHANAN-ADELINE BR & APPRS OVER LEFT FORK OF BEAR CREEK 2.0 S OF KY-1937 (LET WITH 12-1034.00) Milepoints: From: 6.2 To: 6.3 Scope: BRIDGE REPLACEMENT(P)	<table border="1"> <thead> <tr> <th>FUNDING PHASE</th> <th>GA YEAR</th> <th>KYTC YEAR</th> <th>AMOUNT</th> </tr> </thead> <tbody> <tr> <td>BRZ</td> <td>C</td> <td>2001</td> <td>2002</td> <td>\$250,000</td> </tr> <tr> <td align="right" colspan="3">Total</td> <td>\$250,000</td> </tr> </tbody> </table>	FUNDING PHASE	GA YEAR	KYTC YEAR	AMOUNT	BRZ	C	2001	2002	\$250,000	Total			\$250,000							
FUNDING PHASE	GA YEAR	KYTC YEAR	AMOUNT																						
BRZ	C	2001	2002	\$250,000																					
Total			\$250,000																						
LAWRENCE	1996 12 - 1034.00 Parent No.: 1996 12 - 1034.00	KY-707	.100	BUCHANAN-ADELINE BR & APPRS OVER BRUSHY FORK .5 S OF KY-1937 (LET WITH 12-1033.00) Milepoints: From: 7.695 To: 7.795 Scope: BRIDGE REPLACEMENT(P)	<table border="1"> <thead> <tr> <th>FUNDING PHASE</th> <th>GA YEAR</th> <th>KYTC YEAR</th> <th>AMOUNT</th> </tr> </thead> <tbody> <tr> <td>BRZ</td> <td>C</td> <td>2001</td> <td>2002</td> <td>\$250,000</td> </tr> <tr> <td align="right" colspan="3">Total</td> <td>\$250,000</td> </tr> </tbody> </table>	FUNDING PHASE	GA YEAR	KYTC YEAR	AMOUNT	BRZ	C	2001	2002	\$250,000	Total			\$250,000							
FUNDING PHASE	GA YEAR	KYTC YEAR	AMOUNT																						
BRZ	C	2001	2002	\$250,000																					
Total			\$250,000																						
LAWRENCE	1998 12 - 1063.00 Parent No.: 1998 12 - 1063.00	CR-1124	.100	LAUREL CREEK ROAD; REPLACE BRIDGE OVER ROCKCASTLE CREEK Milepoints: From: To: Scope: BRIDGE REPLACEMENT(P)	<table border="1"> <thead> <tr> <th>FUNDING PHASE</th> <th>GA YEAR</th> <th>KYTC YEAR</th> <th>AMOUNT</th> </tr> </thead> <tbody> <tr> <td>BRZ</td> <td>R</td> <td>2000</td> <td>\$50,000</td> </tr> <tr> <td>BRZ</td> <td>U</td> <td>2000</td> <td>\$50,000</td> </tr> <tr> <td>BRZ</td> <td>C</td> <td>2001</td> <td>\$500,000</td> </tr> <tr> <td align="right" colspan="3">Total</td> <td>\$600,000</td> </tr> </tbody> </table>	FUNDING PHASE	GA YEAR	KYTC YEAR	AMOUNT	BRZ	R	2000	\$50,000	BRZ	U	2000	\$50,000	BRZ	C	2001	\$500,000	Total			\$600,000
FUNDING PHASE	GA YEAR	KYTC YEAR	AMOUNT																						
BRZ	R	2000	\$50,000																						
BRZ	U	2000	\$50,000																						
BRZ	C	2001	\$500,000																						
Total			\$600,000																						

KENTUCKY TRANSPORTATION CABINET
SIX YEAR HIGHWAY PLAN

FY- 2000 THRU FY- 2002

COUNTY	ITEM NO. & PARENT NO.	ROUTE	LENGTH	DESCRIPTION	FUND-SCHEDULING INFORMATION																								
LEE	2000 10 - 132.00 Parent No.: 2000 10 - 132.00	KY-52	.100	CORRECT ROCKFALL PROBLEM AT SHARP ROCK ON KY-52 EAST OF BEATTYVILLE. Milepoints: From: 14 To: 14.1 Scope: ROCKFALL MITIGTN(P)	<table border="1"> <thead> <tr> <th>FUNDING PHASE</th> <th>GA YEAR</th> <th>KYTC YEAR</th> <th>AMOUNT</th> </tr> </thead> <tbody> <tr> <td>SP</td> <td>D</td> <td>2000</td> <td>\$20,000</td> </tr> <tr> <td>SP</td> <td>R</td> <td>2001</td> <td>\$75,000</td> </tr> <tr> <td>SP</td> <td>U</td> <td>2002</td> <td>\$50,000</td> </tr> <tr> <td>SP</td> <td>C</td> <td>2002</td> <td>\$50,000</td> </tr> <tr> <td colspan="3">Total</td> <td>\$195,000</td> </tr> </tbody> </table>	FUNDING PHASE	GA YEAR	KYTC YEAR	AMOUNT	SP	D	2000	\$20,000	SP	R	2001	\$75,000	SP	U	2002	\$50,000	SP	C	2002	\$50,000	Total			\$195,000
FUNDING PHASE	GA YEAR	KYTC YEAR	AMOUNT																										
SP	D	2000	\$20,000																										
SP	R	2001	\$75,000																										
SP	U	2002	\$50,000																										
SP	C	2002	\$50,000																										
Total			\$195,000																										
LEE	1996 10 - 274.00 Parent No.: 1996 10 - 274.00	KY-52	.500	GRADE SEPARATION RECONST UNDERPASS WITH CSX R.R. IN BEATTYVILLE Milepoints: From: 12.35 To: 12.85 Scope: SAFETY-RR SEPARATN(P)	<table border="1"> <thead> <tr> <th>FUNDING PHASE</th> <th>GA YEAR</th> <th>KYTC YEAR</th> <th>AMOUNT</th> </tr> </thead> <tbody> <tr> <td>RRS</td> <td>C</td> <td>2000</td> <td>\$2,750,000</td> </tr> <tr> <td colspan="3">Total</td> <td>\$2,750,000</td> </tr> </tbody> </table>	FUNDING PHASE	GA YEAR	KYTC YEAR	AMOUNT	RRS	C	2000	\$2,750,000	Total			\$2,750,000												
FUNDING PHASE	GA YEAR	KYTC YEAR	AMOUNT																										
RRS	C	2000	\$2,750,000																										
Total			\$2,750,000																										
LEE OWSLEY	1996 10 - 292.00 Parent No.: 1996 10 - 292.00	KY-11	7.200	I-75 TO MOUNTAIN PARKWAY; RECONSTRUCT KY-11 FROM KY-30 AT LEVI TO BEATTYVILLE Milepoints: From: 0 To: 4.148 Milepoints: From: 14.227 To: 17.307 Scope: DESIGN ENGINEERING(O)	<table border="1"> <thead> <tr> <th>FUNDING PHASE</th> <th>GA YEAR</th> <th>KYTC YEAR</th> <th>AMOUNT</th> </tr> </thead> <tbody> <tr> <td>SP</td> <td>D</td> <td>2002</td> <td>\$1,200,000</td> </tr> <tr> <td colspan="3">Total</td> <td>\$1,200,000</td> </tr> </tbody> </table>	FUNDING PHASE	GA YEAR	KYTC YEAR	AMOUNT	SP	D	2002	\$1,200,000	Total			\$1,200,000												
FUNDING PHASE	GA YEAR	KYTC YEAR	AMOUNT																										
SP	D	2002	\$1,200,000																										
Total			\$1,200,000																										
LEE	1996 10 - 1056.00 Parent No.: 1996 10 - 1056.00	CR-1147	.100	PINE GROVE ROAD; BRIDGE AND APPROACHES AT SOUTH FORK KY. RIVER .1 N JCT. WITH CR-5146 (C6) Milepoints: From: To: Scope: BRIDGE REPLACEMENT(P)	<table border="1"> <thead> <tr> <th>FUNDING PHASE</th> <th>GA YEAR</th> <th>KYTC YEAR</th> <th>AMOUNT</th> </tr> </thead> <tbody> <tr> <td>BRZ</td> <td>D</td> <td>2001</td> <td>\$75,000</td> </tr> <tr> <td>BRZ</td> <td>R</td> <td>2002</td> <td>\$50,000</td> </tr> <tr> <td>BRZ</td> <td>U</td> <td>2002</td> <td>\$50,000</td> </tr> <tr> <td colspan="3">Total</td> <td>\$175,000</td> </tr> </tbody> </table>	FUNDING PHASE	GA YEAR	KYTC YEAR	AMOUNT	BRZ	D	2001	\$75,000	BRZ	R	2002	\$50,000	BRZ	U	2002	\$50,000	Total			\$175,000				
FUNDING PHASE	GA YEAR	KYTC YEAR	AMOUNT																										
BRZ	D	2001	\$75,000																										
BRZ	R	2002	\$50,000																										
BRZ	U	2002	\$50,000																										
Total			\$175,000																										

**KENTUCKY TRANSPORTATION CABINET
SIX YEAR HIGHWAY PLAN
FY- 2000 THRU FY- 2002**

COUNTY	ITEM NO. & PARENT NO.	ROUTE	LENGTH	DESCRIPTION	FUND-SCHEDULING INFORMATION																
LESLIE	1996 11 - 12.00 Parent No.: 1996 11 - 12.00	US-421	2.100	CONSTRUCT HYDEN BYPASS FROM LESLIE COUNTY HIGH SCHOOL TO HYDEN SPUR (KY-118). (00CCR) Milepoints: From: To: Scope: NEWROUTE(O)	<table border="1"> <thead> <tr> <th>FUNDING PHASE</th> <th>GA YEAR</th> <th>KYTC YEAR</th> <th>AMOUNT</th> </tr> </thead> <tbody> <tr> <td>STP</td> <td>D</td> <td>2001</td> <td>\$250,000</td> </tr> <tr> <td colspan="3" style="text-align: right;">Total</td> <td>\$250,000</td> </tr> </tbody> </table>	FUNDING PHASE	GA YEAR	KYTC YEAR	AMOUNT	STP	D	2001	\$250,000	Total			\$250,000				
FUNDING PHASE	GA YEAR	KYTC YEAR	AMOUNT																		
STP	D	2001	\$250,000																		
Total			\$250,000																		
LESLIE	2000 11 - 101.00 Parent No.: 2000 11 - 101.00	-		CONSTRUCT A PEDESTRIAN OVERPASS BETWEEN LESLIE COUNTY HIGH SCHOOL AND THE NIXON CENTER. (00CCR) Milepoints: From: To: Scope: SAFETY(P)	<table border="1"> <thead> <tr> <th>FUNDING PHASE</th> <th>GA YEAR</th> <th>KYTC YEAR</th> <th>AMOUNT</th> </tr> </thead> <tbody> <tr> <td>SP</td> <td>D</td> <td>2001</td> <td>\$50,000</td> </tr> <tr> <td>SP</td> <td>C</td> <td>2002</td> <td>\$400,000</td> </tr> <tr> <td colspan="3" style="text-align: right;">Total</td> <td>\$450,000</td> </tr> </tbody> </table>	FUNDING PHASE	GA YEAR	KYTC YEAR	AMOUNT	SP	D	2001	\$50,000	SP	C	2002	\$400,000	Total			\$450,000
FUNDING PHASE	GA YEAR	KYTC YEAR	AMOUNT																		
SP	D	2001	\$50,000																		
SP	C	2002	\$400,000																		
Total			\$450,000																		
LESLIE	2000 11 - 140.00 Parent No.: 2000 11 - 140.00	DB-9006	7.000	DESIGN 4-LANE IMPROVEMENT ALONG THE DANIEL BOONE PARKWAY IN THE VICINITY OF MP 37 TO MP 44. (FEDERAL PUBLIC LAND HIGHWAY FUNDS ARE BEING USED)(99KYDN) Milepoints: From: 37 To: 44 Scope: MAJOR WIDENING(O)	<table border="1"> <thead> <tr> <th>FUNDING PHASE</th> <th>GA YEAR</th> <th>KYTC YEAR</th> <th>AMOUNT</th> </tr> </thead> <tbody> <tr> <td>KYD</td> <td>D</td> <td>2001</td> <td>\$5,000,000</td> </tr> <tr> <td colspan="3" style="text-align: right;">Total</td> <td>\$5,000,000</td> </tr> </tbody> </table>	FUNDING PHASE	GA YEAR	KYTC YEAR	AMOUNT	KYD	D	2001	\$5,000,000	Total			\$5,000,000				
FUNDING PHASE	GA YEAR	KYTC YEAR	AMOUNT																		
KYD	D	2001	\$5,000,000																		
Total			\$5,000,000																		
LESLIE	1996 11 - 1012.00 Parent No.: 1996 11 - 1012.00	KY-80	.100	HYDEN-HAZARD BR & APPRS OVER WOOTEN CREEK .10 S OF KY-1807 Milepoints: From: 6.067 To: 6.167 Scope: BRIDGE REPLACEMENT(P)	<table border="1"> <thead> <tr> <th>FUNDING PHASE</th> <th>GA YEAR</th> <th>KYTC YEAR</th> <th>AMOUNT</th> </tr> </thead> <tbody> <tr> <td>BRO</td> <td>C</td> <td>2000</td> <td>\$450,000</td> </tr> <tr> <td colspan="3" style="text-align: right;">Total</td> <td>\$450,000</td> </tr> </tbody> </table>	FUNDING PHASE	GA YEAR	KYTC YEAR	AMOUNT	BRO	C	2000	\$450,000	Total			\$450,000				
FUNDING PHASE	GA YEAR	KYTC YEAR	AMOUNT																		
BRO	C	2000	\$450,000																		
Total			\$450,000																		
LESLIE	1998 11 - 7010.00 Parent No.: 1998 11 - 7010.00	KY-3427		SCOPING STUDY FOR SHOULDER WORK AND GUARDRAILS ON COONE CREEK. (98CCN) Milepoints: From: 0 To: 11.693 Scope: SCOPING STUDY(O)	<table border="1"> <thead> <tr> <th>FUNDING PHASE</th> <th>GA YEAR</th> <th>KYTC YEAR</th> <th>AMOUNT</th> </tr> </thead> <tbody> <tr> <td>SP</td> <td>D</td> <td>2002</td> <td>\$50,000</td> </tr> <tr> <td colspan="3" style="text-align: right;">Total</td> <td>\$50,000</td> </tr> </tbody> </table>	FUNDING PHASE	GA YEAR	KYTC YEAR	AMOUNT	SP	D	2002	\$50,000	Total			\$50,000				
FUNDING PHASE	GA YEAR	KYTC YEAR	AMOUNT																		
SP	D	2002	\$50,000																		
Total			\$50,000																		

KENTUCKY TRANSPORTATION CABINET
SIX YEAR HIGHWAY PLAN
FY- 2000 THRU FY- 2002

COUNTY	ITEM NO. & PARENT NO.	ROUTE	LENGTH	DESCRIPTION	FUND-SCHEDULING INFORMATION																				
LETCHER	1998 12 - 311.10 Parent No.:	US-119	9.000	HARLAN-WHITESBURG; PINE MOUNTAIN; PARTRIDGE TO OVEN FORK (F16) Milepoints: From: 1.7 To: 8.3 Scope: RELOCATION(O)	<table style="width: 100%; border-collapse: collapse;"> <thead> <tr> <th style="text-align: left;">FUNDING PHASE</th> <th style="text-align: left;">GA YEAR</th> <th style="text-align: left;">KYTC YEAR</th> <th style="text-align: left;">AMOUNT</th> </tr> </thead> <tbody> <tr> <td>APD D</td> <td>2001</td> <td></td> <td style="text-align: right;">\$3,000,000</td> </tr> <tr> <td colspan="3" style="text-align: right;">Total</td> <td style="text-align: right;">\$3,000,000</td> </tr> </tbody> </table>	FUNDING PHASE	GA YEAR	KYTC YEAR	AMOUNT	APD D	2001		\$3,000,000	Total			\$3,000,000								
	FUNDING PHASE				GA YEAR	KYTC YEAR	AMOUNT																		
APD D	2001		\$3,000,000																						
Total			\$3,000,000																						
1996 12 - 311.04																									
LETCHER	1996 12 - 1059.00 Parent No.:	CR-1371	.100	OLD DIXON SCHOOL ROAD; BRIDGE AND APPROACHES N FORK KY. RIVER 1.0 SW OF ELKO (C45) Milepoints: From: To: Scope: BRIDGE REPLACEMENT(P)	<table style="width: 100%; border-collapse: collapse;"> <thead> <tr> <th style="text-align: left;">FUNDING PHASE</th> <th style="text-align: left;">GA YEAR</th> <th style="text-align: left;">KYTC YEAR</th> <th style="text-align: left;">AMOUNT</th> </tr> </thead> <tbody> <tr> <td>BRZ C</td> <td>2001</td> <td></td> <td style="text-align: right;">\$550,000</td> </tr> <tr> <td colspan="3" style="text-align: right;">Total</td> <td style="text-align: right;">\$550,000</td> </tr> </tbody> </table>	FUNDING PHASE	GA YEAR	KYTC YEAR	AMOUNT	BRZ C	2001		\$550,000	Total			\$550,000								
	FUNDING PHASE				GA YEAR	KYTC YEAR	AMOUNT																		
BRZ C	2001		\$550,000																						
Total			\$550,000																						
1996 12 - 1059.00																									
LETCHER	1996 12 - 1061.00 Parent No.:	KY-113	.100	MILLSTONE-DEMOCRAT BRIDGE AND APPROACHES AT N. FORK OF KENTUCKY RIVER .1 NW OF JCT. KY-805 (B5) Milepoints: From: 1.439 To: 1.539 Scope: BRIDGE REPLACEMENT(P)	<table style="width: 100%; border-collapse: collapse;"> <thead> <tr> <th style="text-align: left;">FUNDING PHASE</th> <th style="text-align: left;">GA YEAR</th> <th style="text-align: left;">KYTC YEAR</th> <th style="text-align: left;">AMOUNT</th> </tr> </thead> <tbody> <tr> <td>BRX R</td> <td>2000</td> <td></td> <td style="text-align: right;">\$450,000</td> </tr> <tr> <td>BRX U</td> <td>2000</td> <td></td> <td style="text-align: right;">\$150,000</td> </tr> <tr> <td>BRX C</td> <td>2002</td> <td></td> <td style="text-align: right;">\$750,000</td> </tr> <tr> <td colspan="3" style="text-align: right;">Total</td> <td style="text-align: right;">\$1,350,000</td> </tr> </tbody> </table>	FUNDING PHASE	GA YEAR	KYTC YEAR	AMOUNT	BRX R	2000		\$450,000	BRX U	2000		\$150,000	BRX C	2002		\$750,000	Total			\$1,350,000
	FUNDING PHASE				GA YEAR	KYTC YEAR	AMOUNT																		
	BRX R				2000		\$450,000																		
BRX U	2000		\$150,000																						
BRX C	2002		\$750,000																						
Total			\$1,350,000																						
1996 12 - 1061.04																									
1996 12 - 1061.04																									
LETCHER	1998 12 - 5003.00 Parent No.:	KY-588	.110	EMBANKMENT FAILURE @ MP 4.04 TO 4.15 Milepoints: From: 4.04 To: 4.15 Scope: LANDSLIDE REPAIR(P)	<table style="width: 100%; border-collapse: collapse;"> <thead> <tr> <th style="text-align: left;">FUNDING PHASE</th> <th style="text-align: left;">GA YEAR</th> <th style="text-align: left;">KYTC YEAR</th> <th style="text-align: left;">AMOUNT</th> </tr> </thead> <tbody> <tr> <td>SP D</td> <td>2001</td> <td></td> <td style="text-align: right;">\$100,000</td> </tr> <tr> <td>SP R</td> <td>2002</td> <td></td> <td style="text-align: right;">\$50,000</td> </tr> <tr> <td>SP U</td> <td>2002</td> <td></td> <td style="text-align: right;">\$50,000</td> </tr> <tr> <td colspan="3" style="text-align: right;">Total</td> <td style="text-align: right;">\$200,000</td> </tr> </tbody> </table>	FUNDING PHASE	GA YEAR	KYTC YEAR	AMOUNT	SP D	2001		\$100,000	SP R	2002		\$50,000	SP U	2002		\$50,000	Total			\$200,000
	FUNDING PHASE				GA YEAR	KYTC YEAR	AMOUNT																		
	SP D				2001		\$100,000																		
SP R	2002		\$50,000																						
SP U	2002		\$50,000																						
Total			\$200,000																						
1998 12 - 5003.00																									
1998 12 - 5003.00																									

KENTUCKY TRANSPORTATION CABINET
 SIX YEAR HIGHWAY PLAN
 FY- 2000 THRU FY- 2002

COUNTY	ITEM NO. & PARENT NO.	ROUTE	LENGTH	DESCRIPTION	FUND-SCHEDULING INFORMATION																
LEWIS FLEMING	2000 09 - 178.00 Parent No.: 2000 09 - 178.00	-	35.000	SCOPING STUDY TO CONNECT THE AA HWY AT TOLLESBORO IN LEWIS COUNTY TO US-68 AT FAIRVIEW IN FLEMING COUNTY NEAR BLUE LICKS STATE PARK. Milepoints: From: To: Milepoints: From: To: Scope: SCOPING STUDY DP (O)	<table border="1"> <thead> <tr> <th>FUNDING PHASE</th> <th>GA YEAR</th> <th>KYTC YEAR</th> <th>AMOUNT</th> </tr> </thead> <tbody> <tr> <td>SP</td> <td>P</td> <td>2002</td> <td>\$300,000</td> </tr> <tr> <td colspan="3">Total</td> <td>\$300,000</td> </tr> </tbody> </table>	FUNDING PHASE	GA YEAR	KYTC YEAR	AMOUNT	SP	P	2002	\$300,000	Total			\$300,000				
FUNDING PHASE	GA YEAR	KYTC YEAR	AMOUNT																		
SP	P	2002	\$300,000																		
Total			\$300,000																		
LEWIS	2000 09 - 1049.00 Parent No.: 2000 09 - 1049.00	KY-1662	.100	REPLACE BRIDGE & APPROACHES AT GRASSY CREEK 1.7MI SW OF KY-59 (B61). Milepoints: From: 1.198 To: 1.298 Scope: BRIDGE REPLACEMENT(P)	<table border="1"> <thead> <tr> <th>FUNDING PHASE</th> <th>GA YEAR</th> <th>KYTC YEAR</th> <th>AMOUNT</th> </tr> </thead> <tbody> <tr> <td>BRX</td> <td>D</td> <td>2002</td> <td>\$90,000</td> </tr> <tr> <td colspan="3">Total</td> <td>\$90,000</td> </tr> </tbody> </table>	FUNDING PHASE	GA YEAR	KYTC YEAR	AMOUNT	BRX	D	2002	\$90,000	Total			\$90,000				
FUNDING PHASE	GA YEAR	KYTC YEAR	AMOUNT																		
BRX	D	2002	\$90,000																		
Total			\$90,000																		
LEWIS	2000 09 - 8010.00 Parent No.: 2000 09 - 8010.00	-	1.000	CONSTRUCT NEW ROAD FROM BLACK OAK INDUSTRIAL PARK TO AA HIGHWAY (APPROX 1 MILE). (00CCN) Milepoints: From: To: Scope: NEW ROUTE(O)	<table border="1"> <thead> <tr> <th>FUNDING PHASE</th> <th>GA YEAR</th> <th>KYTC YEAR</th> <th>AMOUNT</th> </tr> </thead> <tbody> <tr> <td>SP</td> <td>D</td> <td>2001</td> <td>\$500,000</td> </tr> <tr> <td>SP</td> <td>R</td> <td>2002</td> <td>\$500,000</td> </tr> <tr> <td colspan="3">Total</td> <td>\$1,000,000</td> </tr> </tbody> </table>	FUNDING PHASE	GA YEAR	KYTC YEAR	AMOUNT	SP	D	2001	\$500,000	SP	R	2002	\$500,000	Total			\$1,000,000
FUNDING PHASE	GA YEAR	KYTC YEAR	AMOUNT																		
SP	D	2001	\$500,000																		
SP	R	2002	\$500,000																		
Total			\$1,000,000																		

KENTUCKY TRANSPORTATION CABINET
SIX YEAR HIGHWAY PLAN

FY- 2000 THRU FY- 2002

COUNTY	ITEM NO. & PARENT NO.	ROUTE	LENGTH	DESCRIPTION	FUND-SCHEDULING INFORMATION																					
LINCOLN	1996 08 - 161.00 Parent No.: 1996 08 - 161.00	US-150B	1.500	DANVILLE-STANFORD; 4-LANE US-150B FR EXISTING 4-LANE TO US-27 AT STANFORD Milepoints: From: 0 To: 1.12 Scope: MAJOR WIDENING(O)	<table border="1"> <thead> <tr> <th>FUNDING PHASE</th> <th>GA YEAR</th> <th>KYTC YEAR</th> <th>AMOUNT</th> </tr> </thead> <tbody> <tr> <td>STP</td> <td>U</td> <td>2001</td> <td>\$200,000</td> </tr> <tr> <td>STP</td> <td>C</td> <td>2002</td> <td>\$4,000,000</td> </tr> <tr> <td colspan="3">Total</td> <td>\$4,200,000</td> </tr> </tbody> </table>	FUNDING PHASE	GA YEAR	KYTC YEAR	AMOUNT	STP	U	2001	\$200,000	STP	C	2002	\$4,000,000	Total			\$4,200,000					
FUNDING PHASE	GA YEAR	KYTC YEAR	AMOUNT																							
STP	U	2001	\$200,000																							
STP	C	2002	\$4,000,000																							
Total			\$4,200,000																							
LINCOLN ROCKCASTLE	1998 08 - 163.00 Parent No.: 1998 08 - 163.00	US-150	7.150	STANFORD-MT. VERNON RD; RECONSTRUCT US150 FROM CRAB ORCHARD TO BRODHEAD Milepoints: From: To: Milepoints: From: To: Scope: RECONSTRUCTION(O)	<table border="1"> <thead> <tr> <th>FUNDING PHASE</th> <th>GA YEAR</th> <th>KYTC YEAR</th> <th>AMOUNT</th> </tr> </thead> <tbody> <tr> <td>SP</td> <td>D</td> <td>2001</td> <td>\$1,500,000</td> </tr> <tr> <td colspan="3">Total</td> <td>\$1,500,000</td> </tr> </tbody> </table>	FUNDING PHASE	GA YEAR	KYTC YEAR	AMOUNT	SP	D	2001	\$1,500,000	Total			\$1,500,000									
FUNDING PHASE	GA YEAR	KYTC YEAR	AMOUNT																							
SP	D	2001	\$1,500,000																							
Total			\$1,500,000																							
LINCOLN	1996 08 - 244.05 Parent No.: 1996 08 - 244.05	US-150	3.700	STANFORD - I-75; FR WALNUT FLAT CREEK SE TO NEAR DEEP WELL RD. NW OF CRAB ORCHARD (SURFACE)(TO BE LET WITH 08-244.06) Milepoints: From: To: Scope: SURFACE(O)	<table border="1"> <thead> <tr> <th>FUNDING PHASE</th> <th>GA YEAR</th> <th>KYTC YEAR</th> <th>AMOUNT</th> </tr> </thead> <tbody> <tr> <td>SP</td> <td>C</td> <td>2002</td> <td>\$2,800,000</td> </tr> <tr> <td colspan="3">Total</td> <td>\$2,800,000</td> </tr> </tbody> </table>	FUNDING PHASE	GA YEAR	KYTC YEAR	AMOUNT	SP	C	2002	\$2,800,000	Total			\$2,800,000									
FUNDING PHASE	GA YEAR	KYTC YEAR	AMOUNT																							
SP	C	2002	\$2,800,000																							
Total			\$2,800,000																							
LINCOLN	1996 08 - 244.06 Parent No.: 1996 08 - 244.06	US-150	2.500	STANFORD - I-75; FR 4 W OF PREACHESVILLE RD. TO WALNUT FLAT CREEK (SURFACE)(TO BE LET WITH 08-244.05) Milepoints: From: To: Scope: SURFACE(O)	<table border="1"> <thead> <tr> <th>FUNDING PHASE</th> <th>GA YEAR</th> <th>KYTC YEAR</th> <th>AMOUNT</th> </tr> </thead> <tbody> <tr> <td>SP</td> <td>C</td> <td>2002</td> <td>\$1,700,000</td> </tr> <tr> <td colspan="3">Total</td> <td>\$1,700,000</td> </tr> </tbody> </table>	FUNDING PHASE	GA YEAR	KYTC YEAR	AMOUNT	SP	C	2002	\$1,700,000	Total			\$1,700,000									
FUNDING PHASE	GA YEAR	KYTC YEAR	AMOUNT																							
SP	C	2002	\$1,700,000																							
Total			\$1,700,000																							
LINCOLN	2000 08 - 904.00 Parent No.: 1996 99 - 206.01	KY-501	.300	REALIGN ROADWAY THRU KINGS MTN. TO ELIMINATE TWO 90 DEGREE CURVES. Milepoints: From: 2.5 To: 2.8 Scope: SAFETY-HAZARD ELIM(P)	<table border="1"> <thead> <tr> <th>FUNDING PHASE</th> <th>GA YEAR</th> <th>KYTC YEAR</th> <th>AMOUNT</th> </tr> </thead> <tbody> <tr> <td>HES</td> <td>R</td> <td>2000</td> <td>\$140,000</td> </tr> <tr> <td>HES</td> <td>U</td> <td>2000</td> <td>\$40,000</td> </tr> <tr> <td>HES</td> <td>C</td> <td>2001</td> <td>2002</td> <td>\$450,000</td> </tr> <tr> <td colspan="3">Total</td> <td>\$630,000</td> </tr> </tbody> </table>	FUNDING PHASE	GA YEAR	KYTC YEAR	AMOUNT	HES	R	2000	\$140,000	HES	U	2000	\$40,000	HES	C	2001	2002	\$450,000	Total			\$630,000
FUNDING PHASE	GA YEAR	KYTC YEAR	AMOUNT																							
HES	R	2000	\$140,000																							
HES	U	2000	\$40,000																							
HES	C	2001	2002	\$450,000																						
Total			\$630,000																							
LINCOLN	2000 08 - 1023.00 Parent No.: 2000 08 - 1023.00	CR-1322	.100	REPLACE BRIDGE AND APPROACHES AT HANGING FORK 0.75MI W KY-590 (C57) Milepoints: From: To: Scope: BRIDGE REPLACEMENT(P)	<table border="1"> <thead> <tr> <th>FUNDING PHASE</th> <th>GA YEAR</th> <th>KYTC YEAR</th> <th>AMOUNT</th> </tr> </thead> <tbody> <tr> <td>BRZ</td> <td>D</td> <td>2001</td> <td>\$100,000</td> </tr> <tr> <td colspan="3">Total</td> <td>\$100,000</td> </tr> </tbody> </table>	FUNDING PHASE	GA YEAR	KYTC YEAR	AMOUNT	BRZ	D	2001	\$100,000	Total			\$100,000									
FUNDING PHASE	GA YEAR	KYTC YEAR	AMOUNT																							
BRZ	D	2001	\$100,000																							
Total			\$100,000																							
LINCOLN	2000 08 - 1024.00 Parent No.: 2000 08 - 1024.00	KY-78	.100	REPLACE BRIDGE & APPROACHES AT MCCORMICKS BRANCH 0.2MI E KY-198 (B28). Milepoints: From: 7.084 To: 7.184 Scope: BRIDGE REPLACEMENT(P)	<table border="1"> <thead> <tr> <th>FUNDING PHASE</th> <th>GA YEAR</th> <th>KYTC YEAR</th> <th>AMOUNT</th> </tr> </thead> <tbody> <tr> <td>BRO</td> <td>D</td> <td>2001</td> <td>\$100,000</td> </tr> <tr> <td colspan="3">Total</td> <td>\$100,000</td> </tr> </tbody> </table>	FUNDING PHASE	GA YEAR	KYTC YEAR	AMOUNT	BRO	D	2001	\$100,000	Total			\$100,000									
FUNDING PHASE	GA YEAR	KYTC YEAR	AMOUNT																							
BRO	D	2001	\$100,000																							
Total			\$100,000																							
LINCOLN	2000 08 - 1025.00 Parent No.: 2000 08 - 1025.00	CR-1037	.100	REPLACE BRIDGE & APPROACHES AT DIX RIVER 2.0MI E KY-39 (C07). Milepoints: From: To: Scope: BRIDGE REPLACEMENT(P)	<table border="1"> <thead> <tr> <th>FUNDING PHASE</th> <th>GA YEAR</th> <th>KYTC YEAR</th> <th>AMOUNT</th> </tr> </thead> <tbody> <tr> <td>BRZ</td> <td>D</td> <td>2001</td> <td>\$150,000</td> </tr> <tr> <td colspan="3">Total</td> <td>\$150,000</td> </tr> </tbody> </table>	FUNDING PHASE	GA YEAR	KYTC YEAR	AMOUNT	BRZ	D	2001	\$150,000	Total			\$150,000									
FUNDING PHASE	GA YEAR	KYTC YEAR	AMOUNT																							
BRZ	D	2001	\$150,000																							
Total			\$150,000																							
LINCOLN	1998 08 - 5006.00 Parent No.: 1998 08 - 5006.00	US-27	.300	CORRECT ROCKFALL HAZARD @ MP 12 TO 12.3 Milepoints: From: 12 To: 12.3 Scope: ROCKFALL MITIGTN(P)	<table border="1"> <thead> <tr> <th>FUNDING PHASE</th> <th>GA YEAR</th> <th>KYTC YEAR</th> <th>AMOUNT</th> </tr> </thead> <tbody> <tr> <td>SP</td> <td>D</td> <td>2001</td> <td>\$60,000</td> </tr> <tr> <td colspan="3">Total</td> <td>\$60,000</td> </tr> </tbody> </table>	FUNDING PHASE	GA YEAR	KYTC YEAR	AMOUNT	SP	D	2001	\$60,000	Total			\$60,000									
FUNDING PHASE	GA YEAR	KYTC YEAR	AMOUNT																							
SP	D	2001	\$60,000																							
Total			\$60,000																							
LINCOLN	1998 08 - 7000.00 Parent No.: 1998 08 - 7000.00	KY-1770	.100	BRIDGE AND APPROACHES OVER NEW CEDAR CREEK LAKE AT KY1770 (98CCN) Milepoints: From: 7.093 To: 7.193 Scope: BRIDGE REPLACEMENT(P)	<table border="1"> <thead> <tr> <th>FUNDING PHASE</th> <th>GA YEAR</th> <th>KYTC YEAR</th> <th>AMOUNT</th> </tr> </thead> <tbody> <tr> <td>SP</td> <td>C</td> <td>2000</td> <td>2001</td> <td>\$1,500,000</td> </tr> <tr> <td colspan="3">Total</td> <td>\$1,500,000</td> </tr> </tbody> </table>	FUNDING PHASE	GA YEAR	KYTC YEAR	AMOUNT	SP	C	2000	2001	\$1,500,000	Total			\$1,500,000								
FUNDING PHASE	GA YEAR	KYTC YEAR	AMOUNT																							
SP	C	2000	2001	\$1,500,000																						
Total			\$1,500,000																							

KENTUCKY TRANSPORTATION CABINET
SIX YEAR HIGHWAY PLAN

FY- 2000 THRU FY- 2002

COUNTY	ITEM NO. & PARENT NO.	ROUTE	LENGTH	DESCRIPTION	FUND-SCHEDULING INFORMATION																
LIVINGSTON	1996 01 - 184.00 Parent No.: 1996 01 - 184.00	US-60	2.100	PADUCAH-HENDERSON; RECONSTRUCT FROM 0.5 MILES EAST OF DYER HILL MINE ROAD TO LIVINGSTON CENTRAL MIDDLE SCHOOL Milepoints: From: 17.163 To: 19.3 Scope: RECONSTRUCTION(O)	<table border="1"> <thead> <tr> <th>FUNDING PHASE</th> <th>GA YEAR</th> <th>KYTC YEAR</th> <th>AMOUNT</th> </tr> </thead> <tbody> <tr> <td>SP</td> <td>D</td> <td>2002</td> <td>\$750,000</td> </tr> <tr> <td colspan="3">Total</td> <td>\$750,000</td> </tr> </tbody> </table>	FUNDING PHASE	GA YEAR	KYTC YEAR	AMOUNT	SP	D	2002	\$750,000	Total			\$750,000				
FUNDING PHASE	GA YEAR	KYTC YEAR	AMOUNT																		
SP	D	2002	\$750,000																		
Total			\$750,000																		
LIVINGSTON	1998 01 - 330.00 Parent No.: 1998 01 - 330.00	US-60	3.300	PADUCAH-HENDERSON; RELOCATION OF US-60 FROM APPROX. 0.8 MILE EAST OF TENN. RIVER BRIDGE TO 0.5 MILE EAST OF RUDD-SPEES ROAD (00CCR) Milepoints: From: To: Scope: RELOCATION(O)	<table border="1"> <thead> <tr> <th>FUNDING PHASE</th> <th>GA YEAR</th> <th>KYTC YEAR</th> <th>AMOUNT</th> </tr> </thead> <tbody> <tr> <td>SP</td> <td>D</td> <td>2001</td> <td>\$850,000</td> </tr> <tr> <td>SP</td> <td>R</td> <td>2002 2004</td> <td>\$3,000,000</td> </tr> <tr> <td colspan="3">Total</td> <td>\$3,850,000</td> </tr> </tbody> </table>	FUNDING PHASE	GA YEAR	KYTC YEAR	AMOUNT	SP	D	2001	\$850,000	SP	R	2002 2004	\$3,000,000	Total			\$3,850,000
FUNDING PHASE	GA YEAR	KYTC YEAR	AMOUNT																		
SP	D	2001	\$850,000																		
SP	R	2002 2004	\$3,000,000																		
Total			\$3,850,000																		
LIVINGSTON	2000 01 - 1011.00 Parent No.: 2000 01 - 1011.00	CR-1043	.100	REPLACE BRIDGE & APPROACHES AT BRANCH OF DEER CREEK 50 FEET WEST OF KY-133 (C34) Milepoints: From: To: Scope: BRIDGE REPLACEMENT(P)	<table border="1"> <thead> <tr> <th>FUNDING PHASE</th> <th>GA YEAR</th> <th>KYTC YEAR</th> <th>AMOUNT</th> </tr> </thead> <tbody> <tr> <td>BRZ</td> <td>D</td> <td>2001</td> <td>\$50,000</td> </tr> <tr> <td colspan="3">Total</td> <td>\$50,000</td> </tr> </tbody> </table>	FUNDING PHASE	GA YEAR	KYTC YEAR	AMOUNT	BRZ	D	2001	\$50,000	Total			\$50,000				
FUNDING PHASE	GA YEAR	KYTC YEAR	AMOUNT																		
BRZ	D	2001	\$50,000																		
Total			\$50,000																		
LIVINGSTON	1996 01 - 1123.00 Parent No.: 1996 01 - 1123.00	KY-952	.100	GRAND RIVERS-NEWBERN BR & APPRS AT P&L RAILROAD .40 N OF KY-453 Milepoints: From: .176 To: .276 Scope: BRIDGE REPLACEMENT(P)	<table border="1"> <thead> <tr> <th>FUNDING PHASE</th> <th>GA YEAR</th> <th>KYTC YEAR</th> <th>AMOUNT</th> </tr> </thead> <tbody> <tr> <td>BRX</td> <td>C</td> <td>2001</td> <td>\$1,000,000</td> </tr> <tr> <td colspan="3">Total</td> <td>\$1,000,000</td> </tr> </tbody> </table>	FUNDING PHASE	GA YEAR	KYTC YEAR	AMOUNT	BRX	C	2001	\$1,000,000	Total			\$1,000,000				
FUNDING PHASE	GA YEAR	KYTC YEAR	AMOUNT																		
BRX	C	2001	\$1,000,000																		
Total			\$1,000,000																		

KENTUCKY TRANSPORTATION CABINET
SIX YEAR HIGHWAY PLAN

FY- 2000 THRU FY- 2002

COUNTY	ITEM NO. & PARENT NO.	ROUTE	LENGTH	DESCRIPTION	FUND-SCHEDULING INFORMATION																								
LOGAN	1996 03 - 148.00 Parent No.: 1996 03 - 148.00	-	.750	CONSTRUCT CONNECTOR BETWEEN RUSSELLVILLE BYPASS AND KY-100 EAST OF RUSSELLVILLE Milepoints: From: To: Scope: NEWROUTE(O)	<table border="1"> <thead> <tr> <th>FUNDING PHASE</th> <th>GA YEAR</th> <th>KYTC YEAR</th> <th>AMOUNT</th> </tr> </thead> <tbody> <tr> <td>SP</td> <td>R</td> <td>2002 2003</td> <td>\$2,000,000</td> </tr> <tr> <td colspan="3">Total</td> <td>\$2,000,000</td> </tr> </tbody> </table>	FUNDING PHASE	GA YEAR	KYTC YEAR	AMOUNT	SP	R	2002 2003	\$2,000,000	Total			\$2,000,000												
FUNDING PHASE	GA YEAR	KYTC YEAR	AMOUNT																										
SP	R	2002 2003	\$2,000,000																										
Total			\$2,000,000																										
LOGAN	1998 03 - 311.01 Parent No.: 1996 03 - 311.00	-	4.000	CONSTRUCT NEW SOUTHERN BYPASS NEAR RUSSELLVILLE FROM US-68 TO US-79 (00CCN) Milepoints: From: To: Scope: PE & ENVIRONMENTAL(O)	<table border="1"> <thead> <tr> <th>FUNDING PHASE</th> <th>GA YEAR</th> <th>KYTC YEAR</th> <th>AMOUNT</th> </tr> </thead> <tbody> <tr> <td>SP</td> <td>D</td> <td>2002</td> <td>\$1,000,000</td> </tr> <tr> <td colspan="3">Total</td> <td>\$1,000,000</td> </tr> </tbody> </table>	FUNDING PHASE	GA YEAR	KYTC YEAR	AMOUNT	SP	D	2002	\$1,000,000	Total			\$1,000,000												
FUNDING PHASE	GA YEAR	KYTC YEAR	AMOUNT																										
SP	D	2002	\$1,000,000																										
Total			\$1,000,000																										
LOGAN	2000 03 - 1053.00 Parent No.: 2000 03 - 1053.00	KY-2375	.100	REPLACE BRIDGE & APPROACHES AT WHIPPOORWILL CREEK 0.3MI W KY-1041 (B79). Milepoints: From: 4.332 To: 4.432 Scope: BRIDGE REPLACEMENT(P)	<table border="1"> <thead> <tr> <th>FUNDING PHASE</th> <th>GA YEAR</th> <th>KYTC YEAR</th> <th>AMOUNT</th> </tr> </thead> <tbody> <tr> <td>BRX</td> <td>D</td> <td>2000</td> <td>\$100,000</td> </tr> <tr> <td>BRX</td> <td>R</td> <td>2001</td> <td>\$50,000</td> </tr> <tr> <td>BRX</td> <td>U</td> <td>2001</td> <td>\$30,000</td> </tr> <tr> <td>BRX</td> <td>C</td> <td>2002</td> <td>\$650,000</td> </tr> <tr> <td colspan="3">Total</td> <td>\$830,000</td> </tr> </tbody> </table>	FUNDING PHASE	GA YEAR	KYTC YEAR	AMOUNT	BRX	D	2000	\$100,000	BRX	R	2001	\$50,000	BRX	U	2001	\$30,000	BRX	C	2002	\$650,000	Total			\$830,000
FUNDING PHASE	GA YEAR	KYTC YEAR	AMOUNT																										
BRX	D	2000	\$100,000																										
BRX	R	2001	\$50,000																										
BRX	U	2001	\$30,000																										
BRX	C	2002	\$650,000																										
Total			\$830,000																										
LOGAN	2000 03 - 1054.00 Parent No.: 2000 03 - 1054.00	CR-1388	.100	REPLACE BRIDGE & APPROACHES AT WOLF LICK CREEK 1.9MI W KY-107 (C41). Milepoints: From: To: Scope: BRIDGE REPLACEMENT(P)	<table border="1"> <thead> <tr> <th>FUNDING PHASE</th> <th>GA YEAR</th> <th>KYTC YEAR</th> <th>AMOUNT</th> </tr> </thead> <tbody> <tr> <td>BRZ</td> <td>D</td> <td>2001</td> <td>\$75,000</td> </tr> <tr> <td>BRZ</td> <td>R</td> <td>2002</td> <td>\$40,000</td> </tr> <tr> <td>BRZ</td> <td>U</td> <td>2002</td> <td>\$25,000</td> </tr> <tr> <td colspan="3">Total</td> <td>\$140,000</td> </tr> </tbody> </table>	FUNDING PHASE	GA YEAR	KYTC YEAR	AMOUNT	BRZ	D	2001	\$75,000	BRZ	R	2002	\$40,000	BRZ	U	2002	\$25,000	Total			\$140,000				
FUNDING PHASE	GA YEAR	KYTC YEAR	AMOUNT																										
BRZ	D	2001	\$75,000																										
BRZ	R	2002	\$40,000																										
BRZ	U	2002	\$25,000																										
Total			\$140,000																										
LOGAN	2000 03 - 1055.00 Parent No.: 2000 03 - 1055.00	CR-1357	.100	REPLACE BRIDGE & APPROACHES AT MUD RIVER 0.8MI SE KY-1153 (C38). Milepoints: From: To: Scope: BRIDGE REPLACEMENT(P)	<table border="1"> <thead> <tr> <th>FUNDING PHASE</th> <th>GA YEAR</th> <th>KYTC YEAR</th> <th>AMOUNT</th> </tr> </thead> <tbody> <tr> <td>BRZ</td> <td>D</td> <td>2000</td> <td>\$100,000</td> </tr> <tr> <td>BRZ</td> <td>R</td> <td>2002</td> <td>\$40,000</td> </tr> <tr> <td>BRZ</td> <td>U</td> <td>2002</td> <td>\$25,000</td> </tr> <tr> <td colspan="3">Total</td> <td>\$165,000</td> </tr> </tbody> </table>	FUNDING PHASE	GA YEAR	KYTC YEAR	AMOUNT	BRZ	D	2000	\$100,000	BRZ	R	2002	\$40,000	BRZ	U	2002	\$25,000	Total			\$165,000				
FUNDING PHASE	GA YEAR	KYTC YEAR	AMOUNT																										
BRZ	D	2000	\$100,000																										
BRZ	R	2002	\$40,000																										
BRZ	U	2002	\$25,000																										
Total			\$165,000																										

KENTUCKY TRANSPORTATION CABINET
 SIX YEAR HIGHWAY PLAN
 FY- 2000 THRU FY- 2002

COUNTY	ITEM NO. & PARENT NO.	ROUTE	LENGTH	DESCRIPTION	FUND-SCHEDULING INFORMATION																				
LYON	1996 01 - 307.01	US-62	2.900	FROM END OF 4-LANE AT EDDYVILLE E TO WESTERN KENTUCKY PARKWAY Milepoints: From: 9.352 To: 12.213 Scope: MAJOR WIDENING(O)	<table style="width: 100%; border-collapse: collapse;"> <thead> <tr> <th style="text-align: left;">FUNDING PHASE</th> <th style="text-align: left;">GA YEAR</th> <th style="text-align: left;">KYTC YEAR</th> <th style="text-align: left;">AMOUNT</th> </tr> </thead> <tbody> <tr> <td>SP</td> <td>R</td> <td>2002</td> <td style="text-align: right;">\$4,000,000</td> </tr> <tr> <td colspan="3" style="text-align: right;">Total</td> <td style="text-align: right;">\$4,000,000</td> </tr> </tbody> </table>	FUNDING PHASE	GA YEAR	KYTC YEAR	AMOUNT	SP	R	2002	\$4,000,000	Total			\$4,000,000								
	FUNDING PHASE				GA YEAR	KYTC YEAR	AMOUNT																		
SP	R	2002	\$4,000,000																						
Total			\$4,000,000																						
1996 01 - 307.01	Parent No.: 01 - 307.01																								
LYON	1998 01 - 5002.00	KY-295	.200	CORRECT ROCKFALL HAZARD @ MP 1 TO 1.2 Milepoints: From: 1 To: 1.2 Scope: ROCKFALL MITIGTN(P)	<table style="width: 100%; border-collapse: collapse;"> <thead> <tr> <th style="text-align: left;">FUNDING PHASE</th> <th style="text-align: left;">GA YEAR</th> <th style="text-align: left;">KYTC YEAR</th> <th style="text-align: left;">AMOUNT</th> </tr> </thead> <tbody> <tr> <td>SP</td> <td>R</td> <td>2001</td> <td style="text-align: right;">\$50,000</td> </tr> <tr> <td>SP</td> <td>U</td> <td>2001</td> <td style="text-align: right;">\$15,000</td> </tr> <tr> <td>SP</td> <td>C</td> <td>2002</td> <td style="text-align: right;">\$450,000</td> </tr> <tr> <td colspan="3" style="text-align: right;">Total</td> <td style="text-align: right;">\$515,000</td> </tr> </tbody> </table>	FUNDING PHASE	GA YEAR	KYTC YEAR	AMOUNT	SP	R	2001	\$50,000	SP	U	2001	\$15,000	SP	C	2002	\$450,000	Total			\$515,000
	FUNDING PHASE				GA YEAR	KYTC YEAR	AMOUNT																		
SP	R	2001	\$50,000																						
SP	U	2001	\$15,000																						
SP	C	2002	\$450,000																						
Total			\$515,000																						
1998 01 - 5002.00	Parent No.: 01 - 5002.00																								

**KENTUCKY TRANSPORTATION CABINET
SIX YEAR HIGHWAY PLAN
FY- 2000 THRU FY- 2002**

COUNTY	ITEM NO. & PARENT NO.	ROUTE	LENGTH	DESCRIPTION	FUND-SCHEDULING INFORMATION																							
MADISON	1996 07 - 7.00 Parent No.: 1996 07 - 7.00	I-75	.100	RECONSTRUCT NB & SB REST AREA Milepoints: From: 82.439 To: 82.539 Scope: REST AREA REHAB(P)	<table border="1"> <thead> <tr> <th>FUNDING PHASE</th> <th>GA YEAR</th> <th>KYTC YEAR</th> <th>AMOUNT</th> </tr> </thead> <tbody> <tr> <td>IM</td> <td>R</td> <td>2001</td> <td>\$500,000</td> </tr> <tr> <td>IM</td> <td>U</td> <td>2001</td> <td>\$400,000</td> </tr> <tr> <td>IM</td> <td>C</td> <td>2002</td> <td>\$10,780,000</td> </tr> <tr> <td align="right" colspan="3">Total</td> <td>\$11,680,000</td> </tr> </tbody> </table>	FUNDING PHASE	GA YEAR	KYTC YEAR	AMOUNT	IM	R	2001	\$500,000	IM	U	2001	\$400,000	IM	C	2002	\$10,780,000	Total			\$11,680,000			
FUNDING PHASE	GA YEAR	KYTC YEAR	AMOUNT																									
IM	R	2001	\$500,000																									
IM	U	2001	\$400,000																									
IM	C	2002	\$10,780,000																									
Total			\$11,680,000																									
MADISON	2000 07 - 21.12 Parent No.: 1996 07 - 21.01	I-75	4.700	TENN. STATE LINE-LEXINGTON; DUNCANNON ROAD TO 1.02 N OF KY 595 (ADD LANE EACH DIRECTION) (IM SHARE) Milepoints: From: 78.488 To: 82.93 Scope: MAJOR WIDENING(O)	<table border="1"> <thead> <tr> <th>FUNDING PHASE</th> <th>GA YEAR</th> <th>KYTC YEAR</th> <th>AMOUNT</th> </tr> </thead> <tbody> <tr> <td>IM</td> <td>C</td> <td>2001</td> <td>\$6,200,000</td> </tr> <tr> <td align="right" colspan="3">Total</td> <td>\$6,200,000</td> </tr> </tbody> </table>	FUNDING PHASE	GA YEAR	KYTC YEAR	AMOUNT	IM	C	2001	\$6,200,000	Total			\$6,200,000											
FUNDING PHASE	GA YEAR	KYTC YEAR	AMOUNT																									
IM	C	2001	\$6,200,000																									
Total			\$6,200,000																									
MADISON	1996 07 - 21.13 Parent No.: 1996 07 - 21.00	I-75	4.700	TENN. STATE LINE-LEXINGTON; DUNCANNON ROAD TO 1.02 N OF KY-595 (ADD LANE EACH DIRECTION) (NH SHARE) Milepoints: From: 78.488 To: 82.93 Scope: MAJOR WIDENING(O)	<table border="1"> <thead> <tr> <th>FUNDING PHASE</th> <th>GA YEAR</th> <th>KYTC YEAR</th> <th>AMOUNT</th> </tr> </thead> <tbody> <tr> <td>NH</td> <td>C</td> <td>2001</td> <td>\$9,400,000</td> </tr> <tr> <td align="right" colspan="3">Total</td> <td>\$9,400,000</td> </tr> </tbody> </table>	FUNDING PHASE	GA YEAR	KYTC YEAR	AMOUNT	NH	C	2001	\$9,400,000	Total			\$9,400,000											
FUNDING PHASE	GA YEAR	KYTC YEAR	AMOUNT																									
NH	C	2001	\$9,400,000																									
Total			\$9,400,000																									
MADISON	2000 07 - 21.20 Parent No.: 1996 07 - 21.01	I-75	3.000	1.02 N OF KY-595 TO KY-21 OVERPASS (ADD LANE EACH DIRECTION) PARENT NUMBER: 7- 21.00 (IM SHARE) Milepoints: From: 75.516 To: 78.488 Scope: MAJOR WIDENING(O)	<table border="1"> <thead> <tr> <th>FUNDING PHASE</th> <th>GA YEAR</th> <th>KYTC YEAR</th> <th>AMOUNT</th> </tr> </thead> <tbody> <tr> <td>IM</td> <td>C</td> <td>2001</td> <td>\$4,000,000</td> </tr> <tr> <td align="right" colspan="3">Total</td> <td>\$4,000,000</td> </tr> </tbody> </table>	FUNDING PHASE	GA YEAR	KYTC YEAR	AMOUNT	IM	C	2001	\$4,000,000	Total			\$4,000,000											
FUNDING PHASE	GA YEAR	KYTC YEAR	AMOUNT																									
IM	C	2001	\$4,000,000																									
Total			\$4,000,000																									
MADISON	1996 07 - 21.21 Parent No.: 1996 07 - 21.00	I-75	3.000	TENN. STATE LINE-LEXINGTON; 1.02 M N OF KY-595 TO KY-21 OVERPASS (ADD LANE EACH DIRECTION) (NH SHARE) Milepoints: From: 75.516 To: 78.488 Scope: MAJOR WIDENING(O)	<table border="1"> <thead> <tr> <th>FUNDING PHASE</th> <th>GA YEAR</th> <th>KYTC YEAR</th> <th>AMOUNT</th> </tr> </thead> <tbody> <tr> <td>NH</td> <td>C</td> <td>2001</td> <td>\$6,000,000</td> </tr> <tr> <td align="right" colspan="3">Total</td> <td>\$6,000,000</td> </tr> </tbody> </table>	FUNDING PHASE	GA YEAR	KYTC YEAR	AMOUNT	NH	C	2001	\$6,000,000	Total			\$6,000,000											
FUNDING PHASE	GA YEAR	KYTC YEAR	AMOUNT																									
NH	C	2001	\$6,000,000																									
Total			\$6,000,000																									
MADISON	1996 07 - 28.00 Parent No.: 1996 07 - 28.00	I-75	.500	TENN. STATE LINE-LEXINGTON; CONSTRUCT NEW INTERCHANGE AT I-75 AND DUNCANNON ROAD Milepoints: From: 82.68 To: 83.18 Scope: DESIGN ENGINEERING(O)	<table border="1"> <thead> <tr> <th>FUNDING PHASE</th> <th>GA YEAR</th> <th>KYTC YEAR</th> <th>AMOUNT</th> </tr> </thead> <tbody> <tr> <td>NH</td> <td>R</td> <td>2001</td> <td>2002</td> <td>\$1,000,000</td> </tr> <tr> <td>NH</td> <td>U</td> <td>2001</td> <td>2002</td> <td>\$500,000</td> </tr> <tr> <td>NH</td> <td>C</td> <td>2002</td> <td>2003</td> <td>\$9,500,000</td> </tr> <tr> <td align="right" colspan="3">Total</td> <td>\$11,000,000</td> </tr> </tbody> </table>	FUNDING PHASE	GA YEAR	KYTC YEAR	AMOUNT	NH	R	2001	2002	\$1,000,000	NH	U	2001	2002	\$500,000	NH	C	2002	2003	\$9,500,000	Total			\$11,000,000
FUNDING PHASE	GA YEAR	KYTC YEAR	AMOUNT																									
NH	R	2001	2002	\$1,000,000																								
NH	U	2001	2002	\$500,000																								
NH	C	2002	2003	\$9,500,000																								
Total			\$11,000,000																									
MADISON	1998 07 - 28.10 Parent No.: 1998 07 - 28.10	CR-1206	4.000	WIDEN AND IMPROVE DUNCANNON ROAD FROM THE NEW I-75 INTERCHANGE TO US-25 Milepoints: From: To: Scope: RECONSTRUCTION(O)	<table border="1"> <thead> <tr> <th>FUNDING PHASE</th> <th>GA YEAR</th> <th>KYTC YEAR</th> <th>AMOUNT</th> </tr> </thead> <tbody> <tr> <td>SP</td> <td>R</td> <td>2001</td> <td>2002</td> <td>\$2,900,000</td> </tr> <tr> <td>SP</td> <td>U</td> <td>2001</td> <td>2002</td> <td>\$2,400,000</td> </tr> <tr> <td align="right" colspan="3">Total</td> <td>\$5,300,000</td> </tr> </tbody> </table>	FUNDING PHASE	GA YEAR	KYTC YEAR	AMOUNT	SP	R	2001	2002	\$2,900,000	SP	U	2001	2002	\$2,400,000	Total			\$5,300,000					
FUNDING PHASE	GA YEAR	KYTC YEAR	AMOUNT																									
SP	R	2001	2002	\$2,900,000																								
SP	U	2001	2002	\$2,400,000																								
Total			\$5,300,000																									
MADISON	2000 07 - 192.00 Parent No.: 2000 07 - 192.00	-	5.280	CONSTRUCT 4-LANE BEREA BYPASS FROM KY 21 TO KY-595 NEAR I-75 EXIT #77. Milepoints: From: To: Scope: NEW ROUTE(O)	<table border="1"> <thead> <tr> <th>FUNDING PHASE</th> <th>GA YEAR</th> <th>KYTC YEAR</th> <th>AMOUNT</th> </tr> </thead> <tbody> <tr> <td>SP</td> <td>D</td> <td>2001</td> <td>\$850,000</td> </tr> <tr> <td align="right" colspan="3">Total</td> <td>\$850,000</td> </tr> </tbody> </table>	FUNDING PHASE	GA YEAR	KYTC YEAR	AMOUNT	SP	D	2001	\$850,000	Total			\$850,000											
FUNDING PHASE	GA YEAR	KYTC YEAR	AMOUNT																									
SP	D	2001	\$850,000																									
Total			\$850,000																									
MADISON	2000 07 - 193.00 Parent No.: 2000 07 - 193.00	-		FUNDING TO FACILITATE THE CONSTRUCTION OF THE ARTISAN CENTER ALONG KY-595 AT BEREA. Milepoints: From: To: Scope: TRANSP ENHANCEMENT(P)	<table border="1"> <thead> <tr> <th>FUNDING PHASE</th> <th>GA YEAR</th> <th>KYTC YEAR</th> <th>AMOUNT</th> </tr> </thead> <tbody> <tr> <td>SP</td> <td>C</td> <td>2001</td> <td>\$600,000</td> </tr> <tr> <td align="right" colspan="3">Total</td> <td>\$600,000</td> </tr> </tbody> </table>	FUNDING PHASE	GA YEAR	KYTC YEAR	AMOUNT	SP	C	2001	\$600,000	Total			\$600,000											
FUNDING PHASE	GA YEAR	KYTC YEAR	AMOUNT																									
SP	C	2001	\$600,000																									
Total			\$600,000																									
MADISON	1998 07 - 214.00 Parent No.: 1998 07 - 214.00	KY-169	2.200	RECONSTRUCT TATES CREEK PIKE FROM GOGGINS LANE TO US-421 IN RICHMOND Milepoints: From: 0 To: 2.24 Scope: RECONSTRUCTION(O)	<table border="1"> <thead> <tr> <th>FUNDING PHASE</th> <th>GA YEAR</th> <th>KYTC YEAR</th> <th>AMOUNT</th> </tr> </thead> <tbody> <tr> <td>SP</td> <td>R</td> <td>2001</td> <td>\$1,500,000</td> </tr> <tr> <td align="right" colspan="3">Total</td> <td>\$1,500,000</td> </tr> </tbody> </table>	FUNDING PHASE	GA YEAR	KYTC YEAR	AMOUNT	SP	R	2001	\$1,500,000	Total			\$1,500,000											
FUNDING PHASE	GA YEAR	KYTC YEAR	AMOUNT																									
SP	R	2001	\$1,500,000																									
Total			\$1,500,000																									
MADISON	1996 07 - 293.00 Parent No.: 1996 07 - 293.00	KY-595	2.400	WIDEN FROM I-75 TO US-25 IN BEREA Milepoints: From: 2.397 To: 4.768 Scope: MAJOR WIDENING(O)	<table border="1"> <thead> <tr> <th>FUNDING PHASE</th> <th>GA YEAR</th> <th>KYTC YEAR</th> <th>AMOUNT</th> </tr> </thead> <tbody> <tr> <td>STP</td> <td>C</td> <td>2001</td> <td>\$2,416,000</td> </tr> <tr> <td align="right" colspan="3">Total</td> <td>\$2,416,000</td> </tr> </tbody> </table>	FUNDING PHASE	GA YEAR	KYTC YEAR	AMOUNT	STP	C	2001	\$2,416,000	Total			\$2,416,000											
FUNDING PHASE	GA YEAR	KYTC YEAR	AMOUNT																									
STP	C	2001	\$2,416,000																									
Total			\$2,416,000																									

KENTUCKY TRANSPORTATION CABINET
SIX YEAR HIGHWAY PLAN
FY- 2000 THRU FY- 2002

COUNTY	ITEM NO. & PARENT NO.	ROUTE	LENGTH	DESCRIPTION	FUND-SCHEDULING INFORMATION																				
MADISON	1996 07 - 309.00 Parent No.: 1996 07 - 309.00	KY-52	3.500	RICHMOND-IRVINE; RECONSTRUCT FROM RICHMOND BYPASS (KY-876) TO CHARLIE NORRIS ROAD Milepoints: From: 12.97 To: 16.496 Scope: MAJOR WIDENING(O)	<table border="1"> <thead> <tr> <th>FUNDING PHASE</th> <th>GA YEAR</th> <th>KYTC YEAR</th> <th>AMOUNT</th> </tr> </thead> <tbody> <tr> <td>STP R</td> <td>2000</td> <td></td> <td>\$1,614,000</td> </tr> <tr> <td>STP U</td> <td>2000</td> <td></td> <td>\$1,215,000</td> </tr> <tr> <td>STP C</td> <td>2002</td> <td></td> <td>\$8,000,000</td> </tr> <tr> <td colspan="3">Total</td> <td>\$10,829,000</td> </tr> </tbody> </table>	FUNDING PHASE	GA YEAR	KYTC YEAR	AMOUNT	STP R	2000		\$1,614,000	STP U	2000		\$1,215,000	STP C	2002		\$8,000,000	Total			\$10,829,000
FUNDING PHASE	GA YEAR	KYTC YEAR	AMOUNT																						
STP R	2000		\$1,614,000																						
STP U	2000		\$1,215,000																						
STP C	2002		\$8,000,000																						
Total			\$10,829,000																						
MADISON	1996 07 - 1074.00 Parent No.: 1996 07 - 1074.00	US-421	.156	RICHMOND-BIG HILL BR & APPRS AT BLUE LICK CREEK .20 N OF KY-594 Milepoints: From: 4.453 To: 4.609 Scope: BRIDGE REPLACEMENT(P)	<table border="1"> <thead> <tr> <th>FUNDING PHASE</th> <th>GA YEAR</th> <th>KYTC YEAR</th> <th>AMOUNT</th> </tr> </thead> <tbody> <tr> <td>BRO C</td> <td>2000</td> <td></td> <td>\$350,000</td> </tr> <tr> <td colspan="3">Total</td> <td>\$350,000</td> </tr> </tbody> </table>	FUNDING PHASE	GA YEAR	KYTC YEAR	AMOUNT	BRO C	2000		\$350,000	Total			\$350,000								
FUNDING PHASE	GA YEAR	KYTC YEAR	AMOUNT																						
BRO C	2000		\$350,000																						
Total			\$350,000																						
MADISON	1996 07 - 1077.00 Parent No.: 1996 07 - 1077.00	KY-595	.178	SCAFFOLD-CANE BR & APPRS AT W FORK SILVER CREEK .3 N OF KY-1617 Milepoints: From: .405 To: .583 Scope: BRIDGE REPLACEMENT(P)	<table border="1"> <thead> <tr> <th>FUNDING PHASE</th> <th>GA YEAR</th> <th>KYTC YEAR</th> <th>AMOUNT</th> </tr> </thead> <tbody> <tr> <td>BRX C</td> <td>2000</td> <td></td> <td>\$300,000</td> </tr> <tr> <td colspan="3">Total</td> <td>\$300,000</td> </tr> </tbody> </table>	FUNDING PHASE	GA YEAR	KYTC YEAR	AMOUNT	BRX C	2000		\$300,000	Total			\$300,000								
FUNDING PHASE	GA YEAR	KYTC YEAR	AMOUNT																						
BRX C	2000		\$300,000																						
Total			\$300,000																						
MADISON	2000 07 - 1094.00 Parent No.: 2000 07 - 1094.00	CR-1327	.100	REPLACE BRIDGE & APPROACHES AT TATE CREEK 0.1MI NE KY-169 (C49) Milepoints: From: To: Scope: BRIDGE REPLACEMENT(P)	<table border="1"> <thead> <tr> <th>FUNDING PHASE</th> <th>GA YEAR</th> <th>KYTC YEAR</th> <th>AMOUNT</th> </tr> </thead> <tbody> <tr> <td>BRZ D</td> <td>2001</td> <td></td> <td>\$50,000</td> </tr> <tr> <td>BRZ R</td> <td>2002</td> <td></td> <td>\$30,000</td> </tr> <tr> <td>BRZ U</td> <td>2002</td> <td></td> <td>\$10,000</td> </tr> <tr> <td colspan="3">Total</td> <td>\$90,000</td> </tr> </tbody> </table>	FUNDING PHASE	GA YEAR	KYTC YEAR	AMOUNT	BRZ D	2001		\$50,000	BRZ R	2002		\$30,000	BRZ U	2002		\$10,000	Total			\$90,000
FUNDING PHASE	GA YEAR	KYTC YEAR	AMOUNT																						
BRZ D	2001		\$50,000																						
BRZ R	2002		\$30,000																						
BRZ U	2002		\$10,000																						
Total			\$90,000																						
MADISON	2000 07 - 1099.00 Parent No.: 2000 07 - 1099.00	US-421	.100	REPLACE BRIDGE & APPROACHES AT BRANCH OF JOE LICK FORK 1.3MI N KY-594 (B19). Milepoints: From: 5.853 To: 5.953 Scope: BRIDGE REPLACEMENT(P)	<table border="1"> <thead> <tr> <th>FUNDING PHASE</th> <th>GA YEAR</th> <th>KYTC YEAR</th> <th>AMOUNT</th> </tr> </thead> <tbody> <tr> <td>BRO D</td> <td>2002</td> <td></td> <td>\$50,000</td> </tr> <tr> <td colspan="3">Total</td> <td>\$50,000</td> </tr> </tbody> </table>	FUNDING PHASE	GA YEAR	KYTC YEAR	AMOUNT	BRO D	2002		\$50,000	Total			\$50,000								
FUNDING PHASE	GA YEAR	KYTC YEAR	AMOUNT																						
BRO D	2002		\$50,000																						
Total			\$50,000																						
MADISON	1998 07 - 5003.00 Parent No.: 1998 07 - 5003.00	KY-52	1.000	CORRECT ROCKFALL HAZARD @ MP 21.6 TO 22.6 Milepoints: From: 21.6 To: 22.6 Scope: ROCKFALL MITIGTN(P)	<table border="1"> <thead> <tr> <th>FUNDING PHASE</th> <th>GA YEAR</th> <th>KYTC YEAR</th> <th>AMOUNT</th> </tr> </thead> <tbody> <tr> <td>SP D</td> <td>2001</td> <td></td> <td>\$150,000</td> </tr> <tr> <td>SP R</td> <td>2002</td> <td></td> <td>\$50,000</td> </tr> <tr> <td>SP U</td> <td>2002</td> <td></td> <td>\$10,000</td> </tr> <tr> <td colspan="3">Total</td> <td>\$210,000</td> </tr> </tbody> </table>	FUNDING PHASE	GA YEAR	KYTC YEAR	AMOUNT	SP D	2001		\$150,000	SP R	2002		\$50,000	SP U	2002		\$10,000	Total			\$210,000
FUNDING PHASE	GA YEAR	KYTC YEAR	AMOUNT																						
SP D	2001		\$150,000																						
SP R	2002		\$50,000																						
SP U	2002		\$10,000																						
Total			\$210,000																						
MADISON	2000 07 - 8002.00 Parent No.: 2000 07 - 8002.00	-	-	RECONSTRUCTION OF GROGGINS LANE (00CCN) - TRANSPORTATION CABINET SHALL TRANSFER \$2,500,000 FROM THE HIGHWAY ROAD FUND APPROPRIATION TO THE MADISON COUNTY FISCAL COURT FOR THE RECONSTRUCTION OF GROGGINS LANE. Milepoints: From: To: Scope: RECONSTRUCTION(O)	<table border="1"> <thead> <tr> <th>FUNDING PHASE</th> <th>GA YEAR</th> <th>KYTC YEAR</th> <th>AMOUNT</th> </tr> </thead> <tbody> <tr> <td>SP C</td> <td>2001</td> <td></td> <td>\$2,500,000</td> </tr> <tr> <td colspan="3">Total</td> <td>\$2,500,000</td> </tr> </tbody> </table>	FUNDING PHASE	GA YEAR	KYTC YEAR	AMOUNT	SP C	2001		\$2,500,000	Total			\$2,500,000								
FUNDING PHASE	GA YEAR	KYTC YEAR	AMOUNT																						
SP C	2001		\$2,500,000																						
Total			\$2,500,000																						

KENTUCKY TRANSPORTATION CABINET
SIX YEAR HIGHWAY PLAN
FY- 2000 THRU FY- 2002

COUNTY	ITEM NO. & PARENT NO.	ROUTE	LENGTH	DESCRIPTION	FUND-SCHEDULING INFORMATION																				
MAGOFFIN	2000 10 - 124.30 Parent No.: 1998 10 - 124.00	KY-9009	1.000	SALYERSVILLE-PRESTONSBURG; WIDEN THE MOUNTAIN PARKWAY EXTENSION FROM KY-7 NEAR SALYERSVILLE TO JUST WEST OF LICK BRANCH ROAD (SEE 12-1.01 FOR PE & ENV) Milepoints: From: To: Scope: MAJOR WIDENING(O)	<table border="1"> <thead> <tr> <th>FUNDING PHASE</th> <th>GA YEAR</th> <th>KYTC YEAR</th> <th>AMOUNT</th> </tr> </thead> <tbody> <tr> <td>SP</td> <td>D</td> <td>2001</td> <td>\$900,000</td> </tr> <tr> <td colspan="3">Total</td> <td>\$900,000</td> </tr> </tbody> </table>	FUNDING PHASE	GA YEAR	KYTC YEAR	AMOUNT	SP	D	2001	\$900,000	Total			\$900,000								
FUNDING PHASE	GA YEAR	KYTC YEAR	AMOUNT																						
SP	D	2001	\$900,000																						
Total			\$900,000																						
MAGOFFIN	2000 10 - 124.40 Parent No.: 1998 10 - 124.00	KY-9009	1.500	SALYERSVILLE-PRESTONSBURG; WIDEN FROM JUST WEST OF LICK BRANCH ROAD TO JUST EAST OF BURNING FORK ROAD (INCLUDES INTERCHANGE ACCESS TO BUSINESS DISTRICK) (SEE 12-1.01 FOR PE & ENV) Milepoints: From: To: Scope: MAJOR WIDENING(O)	<table border="1"> <thead> <tr> <th>FUNDING PHASE</th> <th>GA YEAR</th> <th>KYTC YEAR</th> <th>AMOUNT</th> </tr> </thead> <tbody> <tr> <td>SP</td> <td>D</td> <td>2002</td> <td>\$1,000,000</td> </tr> <tr> <td colspan="3">Total</td> <td>\$1,000,000</td> </tr> </tbody> </table>	FUNDING PHASE	GA YEAR	KYTC YEAR	AMOUNT	SP	D	2002	\$1,000,000	Total			\$1,000,000								
FUNDING PHASE	GA YEAR	KYTC YEAR	AMOUNT																						
SP	D	2002	\$1,000,000																						
Total			\$1,000,000																						
MAGOFFIN	1996 10 - 280.00 Parent No.: 1996 10 - 280.00	US-460	1.300	RECONSTRUCT FR MT. PARKWAY TO SALYERSVILLE Milepoints: From: 11.211 To: 12.546 Scope: MAJOR WIDENING(O)	<table border="1"> <thead> <tr> <th>FUNDING PHASE</th> <th>GA YEAR</th> <th>KYTC YEAR</th> <th>AMOUNT</th> </tr> </thead> <tbody> <tr> <td>STP</td> <td>C</td> <td>2001</td> <td>\$4,500,000</td> </tr> <tr> <td colspan="3">Total</td> <td>\$4,500,000</td> </tr> </tbody> </table>	FUNDING PHASE	GA YEAR	KYTC YEAR	AMOUNT	STP	C	2001	\$4,500,000	Total			\$4,500,000								
FUNDING PHASE	GA YEAR	KYTC YEAR	AMOUNT																						
STP	C	2001	\$4,500,000																						
Total			\$4,500,000																						
MAGOFFIN	2000 10 - 1061.00 Parent No.: 2000 10 - 1061.00	US-460	.100	REPLACE BRIDGE & APPROACHES AT LICKING RIVER 0.1MI N N-JCT KY- 1081 (B16). Milepoints: From: 1.75 To: 1.85 Scope: BRIDGE REPLACEMENT(P)	<table border="1"> <thead> <tr> <th>FUNDING PHASE</th> <th>GA YEAR</th> <th>KYTC YEAR</th> <th>AMOUNT</th> </tr> </thead> <tbody> <tr> <td>BRO</td> <td>D</td> <td>2001</td> <td>\$250,000</td> </tr> <tr> <td>BRO</td> <td>R</td> <td>2002</td> <td>\$50,000</td> </tr> <tr> <td>BRO</td> <td>U</td> <td>2002</td> <td>\$50,000</td> </tr> <tr> <td colspan="3">Total</td> <td>\$350,000</td> </tr> </tbody> </table>	FUNDING PHASE	GA YEAR	KYTC YEAR	AMOUNT	BRO	D	2001	\$250,000	BRO	R	2002	\$50,000	BRO	U	2002	\$50,000	Total			\$350,000
FUNDING PHASE	GA YEAR	KYTC YEAR	AMOUNT																						
BRO	D	2001	\$250,000																						
BRO	R	2002	\$50,000																						
BRO	U	2002	\$50,000																						
Total			\$350,000																						
MAGOFFIN	2000 10 - 1062.00 Parent No.: 2000 10 - 1062.00	CR-1358	.100	REPLACE BRIDGE & APPROACHES AT LICKING RIVER 0.1MI S US-460/KY- 7 (C25). Milepoints: From: To: Scope: BRIDGE REPLACEMENT(P)	<table border="1"> <thead> <tr> <th>FUNDING PHASE</th> <th>GA YEAR</th> <th>KYTC YEAR</th> <th>AMOUNT</th> </tr> </thead> <tbody> <tr> <td>BRZ</td> <td>D</td> <td>2000</td> <td>\$125,000</td> </tr> <tr> <td>BRZ</td> <td>R</td> <td>2002</td> <td>\$25,000</td> </tr> <tr> <td>BRZ</td> <td>U</td> <td>2002</td> <td>\$25,000</td> </tr> <tr> <td colspan="3">Total</td> <td>\$175,000</td> </tr> </tbody> </table>	FUNDING PHASE	GA YEAR	KYTC YEAR	AMOUNT	BRZ	D	2000	\$125,000	BRZ	R	2002	\$25,000	BRZ	U	2002	\$25,000	Total			\$175,000
FUNDING PHASE	GA YEAR	KYTC YEAR	AMOUNT																						
BRZ	D	2000	\$125,000																						
BRZ	R	2002	\$25,000																						
BRZ	U	2002	\$25,000																						
Total			\$175,000																						
MAGOFFIN	2000 10 - 1069.00 Parent No.: 2000 10 - 1069.00	KY-1471	.100	REPLACE BRIDGE & APPROACHES OVER THE LICKING RIVER 0.3MI SOUTHWEST OF THE JUNCTION WITH KY-7 (B30) Milepoints: From: 3.913 To: 4.013 Scope: BRIDGE REPLACEMENT(P)	<table border="1"> <thead> <tr> <th>FUNDING PHASE</th> <th>GA YEAR</th> <th>KYTC YEAR</th> <th>AMOUNT</th> </tr> </thead> <tbody> <tr> <td>BRX</td> <td>D</td> <td>2002</td> <td>\$250,000</td> </tr> <tr> <td colspan="3">Total</td> <td>\$250,000</td> </tr> </tbody> </table>	FUNDING PHASE	GA YEAR	KYTC YEAR	AMOUNT	BRX	D	2002	\$250,000	Total			\$250,000								
FUNDING PHASE	GA YEAR	KYTC YEAR	AMOUNT																						
BRX	D	2002	\$250,000																						
Total			\$250,000																						

**KENTUCKY TRANSPORTATION CABINET
SIX YEAR HIGHWAY PLAN
FY- 2000 THRU FY- 2002**

COUNTY	ITEM NO. & PARENT NO.	ROUTE	LENGTH	DESCRIPTION	FUND-SCHEDULING INFORMATION																								
MARION	2000 04 - 125.00 Parent No.: 2000 04 - 125.00	KY-2154	3.000	CONSTRUCT NORTH BYPASS OF LEBANON (EXTENSION OF TELEDYNE ACCESS ROAD FROM KY-55 TO US-68 WEST OF LEBANON)(00CCR) Milepoints: From: To: Scope: NEW ROUTE(O)	<table border="1" style="width: 100%; border-collapse: collapse;"> <thead> <tr> <th>FUNDING PHASE</th> <th>GA YEAR</th> <th>KYTC YEAR</th> <th>AMOUNT</th> </tr> </thead> <tbody> <tr> <td>STP</td> <td>P</td> <td>2001</td> <td style="text-align: right;">\$100,000</td> </tr> <tr> <td>STP</td> <td>D</td> <td>2001</td> <td style="text-align: right;">\$750,000</td> </tr> <tr> <td>STP</td> <td>R</td> <td>2002</td> <td style="text-align: right;">\$1,300,000</td> </tr> <tr> <td>STP</td> <td>U</td> <td>2002</td> <td style="text-align: right;">\$1,000,000</td> </tr> <tr> <td colspan="3" style="text-align: right;">Total</td> <td style="text-align: right;">\$3,150,000</td> </tr> </tbody> </table>	FUNDING PHASE	GA YEAR	KYTC YEAR	AMOUNT	STP	P	2001	\$100,000	STP	D	2001	\$750,000	STP	R	2002	\$1,300,000	STP	U	2002	\$1,000,000	Total			\$3,150,000
FUNDING PHASE	GA YEAR	KYTC YEAR	AMOUNT																										
STP	P	2001	\$100,000																										
STP	D	2001	\$750,000																										
STP	R	2002	\$1,300,000																										
STP	U	2002	\$1,000,000																										
Total			\$3,150,000																										
MARION BOYLE	1996 04 - 192.00 Parent No.: 1996 04 - 192.00	US-68	13.000	LEBANON-DANVILLE; RECONSTRUCT FR LEBANON TO 1.5 M E OF BOYLE CO. LINE (EXCLUDES SPOT IMPROVEMENTS) "PRIORITY SECTION I" Milepoints: From: 12.322 To: 23.819 Milepoints: From: 0 To: 1.5 Scope: RECONSTRUCTION(O)	<table border="1" style="width: 100%; border-collapse: collapse;"> <thead> <tr> <th>FUNDING PHASE</th> <th>GA YEAR</th> <th>KYTC YEAR</th> <th>AMOUNT</th> </tr> </thead> <tbody> <tr> <td>SP</td> <td>D</td> <td>2001</td> <td style="text-align: right;">\$1,200,000</td> </tr> <tr> <td colspan="3" style="text-align: right;">Total</td> <td style="text-align: right;">\$1,200,000</td> </tr> </tbody> </table>	FUNDING PHASE	GA YEAR	KYTC YEAR	AMOUNT	SP	D	2001	\$1,200,000	Total			\$1,200,000												
FUNDING PHASE	GA YEAR	KYTC YEAR	AMOUNT																										
SP	D	2001	\$1,200,000																										
Total			\$1,200,000																										
MARION	1998 04 - 309.00 Parent No.: 1998 04 - 309.00	KY-49	1.200	LEBANON-BRADFORDSVILLE ROAD; RECONSTRUCT KY49 FROM POPE CREEK BRIDGE TO RIVERSIDE BRIDGE. (98CCR) Milepoints: From: 10.5 To: 11.73 Scope: RECONSTRUCTION(O)	<table border="1" style="width: 100%; border-collapse: collapse;"> <thead> <tr> <th>FUNDING PHASE</th> <th>GA YEAR</th> <th>KYTC YEAR</th> <th>AMOUNT</th> </tr> </thead> <tbody> <tr> <td>STP</td> <td>R</td> <td>2002</td> <td style="text-align: right;">\$300,000</td> </tr> <tr> <td>STP</td> <td>U</td> <td>2002</td> <td style="text-align: right;">\$200,000</td> </tr> <tr> <td colspan="3" style="text-align: right;">Total</td> <td style="text-align: right;">\$500,000</td> </tr> </tbody> </table>	FUNDING PHASE	GA YEAR	KYTC YEAR	AMOUNT	STP	R	2002	\$300,000	STP	U	2002	\$200,000	Total			\$500,000								
FUNDING PHASE	GA YEAR	KYTC YEAR	AMOUNT																										
STP	R	2002	\$300,000																										
STP	U	2002	\$200,000																										
Total			\$500,000																										

KENTUCKY TRANSPORTATION CABINET
SIX YEAR HIGHWAY PLAN
FY- 2000 THRU FY- 2002

COUNTY	ITEM NO. & PARENT NO.	ROUTE	LENGTH	DESCRIPTION	FUND-SCHEDULING INFORMATION																				
MARSHALL	1996 01 - 327.00 Parent No.: 1996 01 - 327.00	KY-1713	1.100	RECONSTRUCT TO 3-LANE CURB AND GUTTER FROM KY-95 TO KY-1523 IN CALVERT CITY Milepoints: From: 0 To: 1.146 Scope: MINOR WIDENING(O)	<table border="1"> <thead> <tr> <th>FUNDING PHASE</th> <th>GA YEAR</th> <th>KYTC YEAR</th> <th>AMOUNT</th> </tr> </thead> <tbody> <tr> <td>SP</td> <td>C</td> <td>2000</td> <td>\$2,400,000</td> </tr> <tr> <td colspan="3">Total</td> <td>\$2,400,000</td> </tr> </tbody> </table>	FUNDING PHASE	GA YEAR	KYTC YEAR	AMOUNT	SP	C	2000	\$2,400,000	Total			\$2,400,000								
FUNDING PHASE	GA YEAR	KYTC YEAR	AMOUNT																						
SP	C	2000	\$2,400,000																						
Total			\$2,400,000																						
MARSHALL	1996 01 - 1117.00 Parent No.: 1996 01 - 1117.00	KY-58	.100	BENTON-MAYFIELD BR & APPRS AT GIBSON CREEK .45 SW OF US-641 Milepoints: From: 7.647 To: 7.747 Scope: BRIDGE REPLACEMENT(P)	<table border="1"> <thead> <tr> <th>FUNDING PHASE</th> <th>GA YEAR</th> <th>KYTC YEAR</th> <th>AMOUNT</th> </tr> </thead> <tbody> <tr> <td>BRO</td> <td>R</td> <td>2001</td> <td>\$250,000</td> </tr> <tr> <td>BRO</td> <td>U</td> <td>2001</td> <td>\$1,275,000</td> </tr> <tr> <td>BRO</td> <td>C</td> <td>2002</td> <td>\$2,200,000</td> </tr> <tr> <td colspan="3">Total</td> <td>\$3,725,000</td> </tr> </tbody> </table>	FUNDING PHASE	GA YEAR	KYTC YEAR	AMOUNT	BRO	R	2001	\$250,000	BRO	U	2001	\$1,275,000	BRO	C	2002	\$2,200,000	Total			\$3,725,000
FUNDING PHASE	GA YEAR	KYTC YEAR	AMOUNT																						
BRO	R	2001	\$250,000																						
BRO	U	2001	\$1,275,000																						
BRO	C	2002	\$2,200,000																						
Total			\$3,725,000																						
MARSHALL	1996 01 - 1121.00 Parent No.: 1996 01 - 1121.00	US-68	.100	BENTON-EGGERS FERRY BR & APPRS AT JONATHAN CREEK 1.2 N OF KY-1627 Milepoints: From: 22.428 To: 22.528 Scope: BRIDGE REPLACEMENT(P)	<table border="1"> <thead> <tr> <th>FUNDING PHASE</th> <th>GA YEAR</th> <th>KYTC YEAR</th> <th>AMOUNT</th> </tr> </thead> <tbody> <tr> <td>BRO</td> <td>R</td> <td>2000</td> <td>\$450,000</td> </tr> <tr> <td>BRO</td> <td>U</td> <td>2000</td> <td>\$750,000</td> </tr> <tr> <td>BRO</td> <td>C</td> <td>2002</td> <td>\$2,500,000</td> </tr> <tr> <td colspan="3">Total</td> <td>\$3,700,000</td> </tr> </tbody> </table>	FUNDING PHASE	GA YEAR	KYTC YEAR	AMOUNT	BRO	R	2000	\$450,000	BRO	U	2000	\$750,000	BRO	C	2002	\$2,500,000	Total			\$3,700,000
FUNDING PHASE	GA YEAR	KYTC YEAR	AMOUNT																						
BRO	R	2000	\$450,000																						
BRO	U	2000	\$750,000																						
BRO	C	2002	\$2,500,000																						
Total			\$3,700,000																						
MARSHALL	1996 01 - 1130.00 Parent No.: 1996 01 - 1130.00	KY-1824	.100	BENTON-MURRAY; BRIDGE AND APPROACHES OVER PEGGY ANN CREEK .4 N OF JCT. KY-80 (B29) (SR=53.7) Milepoints: From: 1.604 To: 1.704 Scope: BRIDGE REPLACEMENT(P)	<table border="1"> <thead> <tr> <th>FUNDING PHASE</th> <th>GA YEAR</th> <th>KYTC YEAR</th> <th>AMOUNT</th> </tr> </thead> <tbody> <tr> <td>BRX</td> <td>D</td> <td>2000</td> <td>\$60,000</td> </tr> <tr> <td>BRX</td> <td>R</td> <td>2001</td> <td>\$100,000</td> </tr> <tr> <td>BRX</td> <td>U</td> <td>2001</td> <td>\$295,000</td> </tr> <tr> <td colspan="3">Total</td> <td>\$455,000</td> </tr> </tbody> </table>	FUNDING PHASE	GA YEAR	KYTC YEAR	AMOUNT	BRX	D	2000	\$60,000	BRX	R	2001	\$100,000	BRX	U	2001	\$295,000	Total			\$455,000
FUNDING PHASE	GA YEAR	KYTC YEAR	AMOUNT																						
BRX	D	2000	\$60,000																						
BRX	R	2001	\$100,000																						
BRX	U	2001	\$295,000																						
Total			\$455,000																						
MARSHALL	2000 01 - 8002.00 Parent No.: 2000 01 - 8002.00	KY-348	1.750	WIDEN KY-348 TO 4 LANES BETWEEN PURCHASE PARKWAY AND US-641 (00CCN) Milepoints: From: 7.463 To: 8.325 Scope: MAJOR WIDENING(O)	<table border="1"> <thead> <tr> <th>FUNDING PHASE</th> <th>GA YEAR</th> <th>KYTC YEAR</th> <th>AMOUNT</th> </tr> </thead> <tbody> <tr> <td>SP</td> <td>D</td> <td>2001</td> <td>\$600,000</td> </tr> <tr> <td colspan="3">Total</td> <td>\$600,000</td> </tr> </tbody> </table>	FUNDING PHASE	GA YEAR	KYTC YEAR	AMOUNT	SP	D	2001	\$600,000	Total			\$600,000								
FUNDING PHASE	GA YEAR	KYTC YEAR	AMOUNT																						
SP	D	2001	\$600,000																						
Total			\$600,000																						
MARSHALL	2000 01 - 8004.00 Parent No.: 2000 01 - 8004.00	US-62		INSTALL LIGHTING AT THE INTERSECTION OF THE I-24 RAMPS AND US-62 (00CCN) Milepoints: From: 8.75 To: 8.9 Scope: I-CHANGE LIGHTING(P)	<table border="1"> <thead> <tr> <th>FUNDING PHASE</th> <th>GA YEAR</th> <th>KYTC YEAR</th> <th>AMOUNT</th> </tr> </thead> <tbody> <tr> <td>SP</td> <td>C</td> <td>2001</td> <td>\$330,000</td> </tr> <tr> <td colspan="3">Total</td> <td>\$330,000</td> </tr> </tbody> </table>	FUNDING PHASE	GA YEAR	KYTC YEAR	AMOUNT	SP	C	2001	\$330,000	Total			\$330,000								
FUNDING PHASE	GA YEAR	KYTC YEAR	AMOUNT																						
SP	C	2001	\$330,000																						
Total			\$330,000																						

KENTUCKY TRANSPORTATION CABINET
SIX YEAR HIGHWAY PLAN
FY- 2000 THRU FY- 2002

COUNTY	ITEM NO. & PARENT NO.	ROUTE	LENGTH	DESCRIPTION	FUND-SCHEDULING INFORMATION																				
MARTIN	1996 12 - 154.01 Parent No.: 1996 12 - 154.01	KY-40		INEZ TO WARFIELD (PRIORITY SECTION 1-1) Milepoints: From: To: Scope: RELOCATION(O)	<table border="1"> <thead> <tr> <th>FUNDING PHASE</th> <th>GA YEAR</th> <th>KYTC YEAR</th> <th>AMOUNT</th> </tr> </thead> <tbody> <tr> <td>SP</td> <td>R</td> <td>2000</td> <td>\$5,200,000</td> </tr> <tr> <td>SP</td> <td>U</td> <td>2001</td> <td>\$2,500,000</td> </tr> <tr> <td>SP</td> <td>C</td> <td>2002</td> <td>\$9,000,000</td> </tr> <tr> <td colspan="3" style="text-align: right;">Total</td> <td>\$16,700,000</td> </tr> </tbody> </table>	FUNDING PHASE	GA YEAR	KYTC YEAR	AMOUNT	SP	R	2000	\$5,200,000	SP	U	2001	\$2,500,000	SP	C	2002	\$9,000,000	Total			\$16,700,000
FUNDING PHASE	GA YEAR	KYTC YEAR	AMOUNT																						
SP	R	2000	\$5,200,000																						
SP	U	2001	\$2,500,000																						
SP	C	2002	\$9,000,000																						
Total			\$16,700,000																						
MARTIN	1998 12 - 154.10 Parent No.: 1996 12 - 154.00	KY-40	4.600	INEZ TO WARFIELD (PRIORITY SECTION II) Milepoints: From: To: Scope: RELOCATION(O)	<table border="1"> <thead> <tr> <th>FUNDING PHASE</th> <th>GA YEAR</th> <th>KYTC YEAR</th> <th>AMOUNT</th> </tr> </thead> <tbody> <tr> <td>STP</td> <td>D</td> <td>2000</td> <td>\$1,000,000</td> </tr> <tr> <td>SP</td> <td>R</td> <td>2001</td> <td>\$3,000,000</td> </tr> <tr> <td>SP</td> <td>U</td> <td>2002</td> <td>\$3,000,000</td> </tr> <tr> <td colspan="3" style="text-align: right;">Total</td> <td>\$7,000,000</td> </tr> </tbody> </table>	FUNDING PHASE	GA YEAR	KYTC YEAR	AMOUNT	STP	D	2000	\$1,000,000	SP	R	2001	\$3,000,000	SP	U	2002	\$3,000,000	Total			\$7,000,000
FUNDING PHASE	GA YEAR	KYTC YEAR	AMOUNT																						
STP	D	2000	\$1,000,000																						
SP	R	2001	\$3,000,000																						
SP	U	2002	\$3,000,000																						
Total			\$7,000,000																						
MARTIN	1998 12 - 285.00 Parent No.: 1998 12 - 285.00	KY-40		KY40; RECONSTRUCTION AT BUCK CREEK HILL (00CCR) Milepoints: From: 17.6 To: 18 Scope: RECONSTRUCTION(O)	<table border="1"> <thead> <tr> <th>FUNDING PHASE</th> <th>GA YEAR</th> <th>KYTC YEAR</th> <th>AMOUNT</th> </tr> </thead> <tbody> <tr> <td>SP</td> <td>D</td> <td>2001</td> <td>\$500,000</td> </tr> <tr> <td>SP</td> <td>R</td> <td>2002</td> <td>\$300,000</td> </tr> <tr> <td>SP</td> <td>U</td> <td>2002</td> <td>\$200,000</td> </tr> <tr> <td colspan="3" style="text-align: right;">Total</td> <td>\$1,000,000</td> </tr> </tbody> </table>	FUNDING PHASE	GA YEAR	KYTC YEAR	AMOUNT	SP	D	2001	\$500,000	SP	R	2002	\$300,000	SP	U	2002	\$200,000	Total			\$1,000,000
FUNDING PHASE	GA YEAR	KYTC YEAR	AMOUNT																						
SP	D	2001	\$500,000																						
SP	R	2002	\$300,000																						
SP	U	2002	\$200,000																						
Total			\$1,000,000																						
MARTIN	1996 12 - 1052.00 Parent No.: 1996 12 - 1052.00	CR-9999	.100	MCGINNIS BRANCH ROAD BR & APPRS AT MIDDLE FORK 1.0 W OF KY-3 Milepoints: From: To: Scope: BRIDGE REPLACEMENT(P)	<table border="1"> <thead> <tr> <th>FUNDING PHASE</th> <th>GA YEAR</th> <th>KYTC YEAR</th> <th>AMOUNT</th> </tr> </thead> <tbody> <tr> <td>BRZ</td> <td>C</td> <td>2001 2002</td> <td>\$450,000</td> </tr> <tr> <td colspan="3" style="text-align: right;">Total</td> <td>\$450,000</td> </tr> </tbody> </table>	FUNDING PHASE	GA YEAR	KYTC YEAR	AMOUNT	BRZ	C	2001 2002	\$450,000	Total			\$450,000								
FUNDING PHASE	GA YEAR	KYTC YEAR	AMOUNT																						
BRZ	C	2001 2002	\$450,000																						
Total			\$450,000																						

**KENTUCKY TRANSPORTATION CABINET
SIX YEAR HIGHWAY PLAN
FY- 2000 THRU FY- 2002**

COUNTY	ITEM NO. & PARENT NO.	ROUTE	LENGTH	DESCRIPTION	FUND-SCHEDULING INFORMATION																				
MASON	1998 09 - 108.00 Parent No.: 1998 09 - 108.00	US-62	.500	MAKE MAJOR SUPERSTRUCTURE AND DECK REPAIRS, POWER WASHING, AND PAINTING THE SIMON KENTON MEMORIAL BRIDGE CARRYING US-62 OVER THE OHIO RIVER BETWEEN MAYSVILLE, KENTUCKY AND ABERDEEN, OHIO (ANTICIPATED PARTICIPATION BY OHIO \$ 300,000)(B41) (98CCR)(00CCR) Milepoints: From: 17.508 To: 18 Scope: BRIDGE REHAB(P)	<table border="1"> <thead> <tr> <th>FUNDING PHASE</th> <th>GA YEAR</th> <th>KYTC YEAR</th> <th>AMOUNT</th> </tr> </thead> <tbody> <tr> <td>STP</td> <td>C</td> <td>2002</td> <td>\$6,000,000</td> </tr> <tr> <td colspan="3" style="text-align: right;">Total</td> <td>\$6,000,000</td> </tr> </tbody> </table>	FUNDING PHASE	GA YEAR	KYTC YEAR	AMOUNT	STP	C	2002	\$6,000,000	Total			\$6,000,000								
FUNDING PHASE	GA YEAR	KYTC YEAR	AMOUNT																						
STP	C	2002	\$6,000,000																						
Total			\$6,000,000																						
MASON	1998 09 - 124.01 Parent No.: 1998 09 - 124.00	US-68	3.800	PARIS-MAYSVILLE; RELOCATE US-68 FROM 1 MILE S OF WASHINGTON TO THE AA HIGHWAY OPPOSITE NEW MAYSVILLE BRIDGE APPROACH. Milepoints: From: To: Scope: RELOCATION(O)	<table border="1"> <thead> <tr> <th>FUNDING PHASE</th> <th>GA YEAR</th> <th>KYTC YEAR</th> <th>AMOUNT</th> </tr> </thead> <tbody> <tr> <td>NH</td> <td>R</td> <td>2002</td> <td>\$4,000,000</td> </tr> <tr> <td>NH</td> <td>U</td> <td>2002</td> <td>\$3,500,000</td> </tr> <tr> <td colspan="3" style="text-align: right;">Total</td> <td>\$7,500,000</td> </tr> </tbody> </table>	FUNDING PHASE	GA YEAR	KYTC YEAR	AMOUNT	NH	R	2002	\$4,000,000	NH	U	2002	\$3,500,000	Total			\$7,500,000				
FUNDING PHASE	GA YEAR	KYTC YEAR	AMOUNT																						
NH	R	2002	\$4,000,000																						
NH	U	2002	\$3,500,000																						
Total			\$7,500,000																						
MASON	1998 09 - 145.00 Parent No.: 1998 09 - 145.00	-	.900	CONSTRUCT NEW CONNECTOR BETWEEN KY-10 AND THE AA HIGHWAY APPROX. 1.21 MILES EAST OF PLUMVILLE. (98CCR) Milepoints: From: To: Scope: NEW ROUTE(O)	<table border="1"> <thead> <tr> <th>FUNDING PHASE</th> <th>GA YEAR</th> <th>KYTC YEAR</th> <th>AMOUNT</th> </tr> </thead> <tbody> <tr> <td>SP</td> <td>R</td> <td>2001</td> <td>\$400,000</td> </tr> <tr> <td>SP</td> <td>U</td> <td>2001</td> <td>\$300,000</td> </tr> <tr> <td>SP</td> <td>C</td> <td>2002</td> <td>\$2,250,000</td> </tr> <tr> <td colspan="3" style="text-align: right;">Total</td> <td>\$2,950,000</td> </tr> </tbody> </table>	FUNDING PHASE	GA YEAR	KYTC YEAR	AMOUNT	SP	R	2001	\$400,000	SP	U	2001	\$300,000	SP	C	2002	\$2,250,000	Total			\$2,950,000
FUNDING PHASE	GA YEAR	KYTC YEAR	AMOUNT																						
SP	R	2001	\$400,000																						
SP	U	2001	\$300,000																						
SP	C	2002	\$2,250,000																						
Total			\$2,950,000																						
MASON	1998 09 - 147.11 Parent No.: 1998 09 - 147.00	US-68	3.200	NEW ROUTE FROM US68 NEAR WASHINGTON EAST TO KY11 AND THE AA HIGHWAY (EXTENSION OF 9-124.00) (98CCN)(00CCR) Milepoints: From: To: Scope: NEW ROUTE(O)	<table border="1"> <thead> <tr> <th>FUNDING PHASE</th> <th>GA YEAR</th> <th>KYTC YEAR</th> <th>AMOUNT</th> </tr> </thead> <tbody> <tr> <td>NH</td> <td>R</td> <td>2002</td> <td>\$4,000,000</td> </tr> <tr> <td>NH</td> <td>U</td> <td>2002</td> <td>\$3,500,000</td> </tr> <tr> <td colspan="3" style="text-align: right;">Total</td> <td>\$7,500,000</td> </tr> </tbody> </table>	FUNDING PHASE	GA YEAR	KYTC YEAR	AMOUNT	NH	R	2002	\$4,000,000	NH	U	2002	\$3,500,000	Total			\$7,500,000				
FUNDING PHASE	GA YEAR	KYTC YEAR	AMOUNT																						
NH	R	2002	\$4,000,000																						
NH	U	2002	\$3,500,000																						
Total			\$7,500,000																						
MASON CAMPBELL	2000 09 - 165.00 Parent No.: 2000 09 - 165.00	KY-9	34.000	STUDY THE NEED FOR WIDENING THE AA HWY TO 4-LANES FROM MAYSVILLE TO THE 4-LANE SECTION IN CAMPBELL COUNTY. (00CCR) Milepoints: From: 12.395 To: 19.554 Milepoints: From: 0 To: .5 Scope: SCOPING STUDY DP (O)	<table border="1"> <thead> <tr> <th>FUNDING PHASE</th> <th>GA YEAR</th> <th>KYTC YEAR</th> <th>AMOUNT</th> </tr> </thead> <tbody> <tr> <td>SP</td> <td>P</td> <td>2001</td> <td>\$300,000</td> </tr> <tr> <td colspan="3" style="text-align: right;">Total</td> <td>\$300,000</td> </tr> </tbody> </table>	FUNDING PHASE	GA YEAR	KYTC YEAR	AMOUNT	SP	P	2001	\$300,000	Total			\$300,000								
FUNDING PHASE	GA YEAR	KYTC YEAR	AMOUNT																						
SP	P	2001	\$300,000																						
Total			\$300,000																						
MASON	2000 09 - 169.00 Parent No.: 2000 09 - 169.00	KY-9	3.500	WIDEN THE AA HWY TO 4-LANES FROM THE NEW MAYSVILLE BRIDGE APPROACH INTERSECTION WEST TO KY-10 NEAR FERNLEAF. (00CCR) Milepoints: From: 12.394 To: 16.126 Scope: MAJOR WIDENING(O)	<table border="1"> <thead> <tr> <th>FUNDING PHASE</th> <th>GA YEAR</th> <th>KYTC YEAR</th> <th>AMOUNT</th> </tr> </thead> <tbody> <tr> <td>NH</td> <td>D</td> <td>2002</td> <td>\$800,000</td> </tr> <tr> <td colspan="3" style="text-align: right;">Total</td> <td>\$800,000</td> </tr> </tbody> </table>	FUNDING PHASE	GA YEAR	KYTC YEAR	AMOUNT	NH	D	2002	\$800,000	Total			\$800,000								
FUNDING PHASE	GA YEAR	KYTC YEAR	AMOUNT																						
NH	D	2002	\$800,000																						
Total			\$800,000																						
MASON	1996 09 - 172.10 Parent No.: 1996 09 - 172.10	US-62	1.004	CYNTHIANA-MAYSVILLE RAISE EXISTING ROADWAY ABOVE FLOODING AT MURPHYSVILLE (CONSTRUCTION PHASE II) Milepoints: From: 7.472 To: 8.476 Scope: RECONSTRUCTION(O)	<table border="1"> <thead> <tr> <th>FUNDING PHASE</th> <th>GA YEAR</th> <th>KYTC YEAR</th> <th>AMOUNT</th> </tr> </thead> <tbody> <tr> <td>STP</td> <td>C</td> <td>2000</td> <td>\$1,481,500</td> </tr> <tr> <td colspan="3" style="text-align: right;">Total</td> <td>\$1,481,500</td> </tr> </tbody> </table>	FUNDING PHASE	GA YEAR	KYTC YEAR	AMOUNT	STP	C	2000	\$1,481,500	Total			\$1,481,500								
FUNDING PHASE	GA YEAR	KYTC YEAR	AMOUNT																						
STP	C	2000	\$1,481,500																						
Total			\$1,481,500																						
MASON	2000 09 - 1009.00 Parent No.: 2000 09 - 1009.00	KY-3113	.100	CONSTRUCT A NEW BRIDGE OVER LEE CREEK TO REROUTE TRAFFIC FROM THE HISTORIC COVERED BRIDGE (B48). Milepoints: From: 0 To: .1 Scope: BRIDGE REPLACEMENT(P)	<table border="1"> <thead> <tr> <th>FUNDING PHASE</th> <th>GA YEAR</th> <th>KYTC YEAR</th> <th>AMOUNT</th> </tr> </thead> <tbody> <tr> <td>BRX</td> <td>D</td> <td>2001</td> <td>\$100,000</td> </tr> <tr> <td colspan="3" style="text-align: right;">Total</td> <td>\$100,000</td> </tr> </tbody> </table>	FUNDING PHASE	GA YEAR	KYTC YEAR	AMOUNT	BRX	D	2001	\$100,000	Total			\$100,000								
FUNDING PHASE	GA YEAR	KYTC YEAR	AMOUNT																						
BRX	D	2001	\$100,000																						
Total			\$100,000																						
MASON	2000 09 - 1046.00 Parent No.: 2000 09 - 1046.00	CR-1230	.100	REPLACE BRIDGE & APPROACHES AT SHANNON CREEK 0.6MI SW KY-596 (C32). Milepoints: From: To: Scope: BRIDGE REPLACEMENT(P)	<table border="1"> <thead> <tr> <th>FUNDING PHASE</th> <th>GA YEAR</th> <th>KYTC YEAR</th> <th>AMOUNT</th> </tr> </thead> <tbody> <tr> <td>BRZ</td> <td>D</td> <td>2001</td> <td>\$100,000</td> </tr> <tr> <td colspan="3" style="text-align: right;">Total</td> <td>\$100,000</td> </tr> </tbody> </table>	FUNDING PHASE	GA YEAR	KYTC YEAR	AMOUNT	BRZ	D	2001	\$100,000	Total			\$100,000								
FUNDING PHASE	GA YEAR	KYTC YEAR	AMOUNT																						
BRZ	D	2001	\$100,000																						
Total			\$100,000																						

KENTUCKY TRANSPORTATION CABINET
 SIX YEAR HIGHWAY PLAN
 FY- 2000 THRU FY- 2002

COUNTY	ITEM NO. & PARENT NO.	ROUTE	LENGTH	DESCRIPTION	FUND-SCHEDULING INFORMATION			
					FUNDING PHASE	GA YEAR	KYTC YEAR	AMOUNT
MASON	1998 09 - 5000.00	KY-10	2.000	EMBANKMENT FAILURES @ MP 6 TO 8. (98CCR)	SP	C	2001	\$1,740,000
	Total				\$1,740,000			
	Parent No.: 1998 09 - 5000.00			Milepoints: From: 6 To: 8 Scope: LANDSLIDE REPAIR(P)				

KENTUCKY TRANSPORTATION CABINET
SIX YEAR HIGHWAY PLAN
 FY- 2000 THRU FY- 2002

COUNTY	ITEM NO. & PARENT NO.	ROUTE	LENGTH	DESCRIPTION	FUND-SCHEDULING INFORMATION				
					FUNDING PHASE	GA YEAR	KYTC YEAR	AMOUNT	
MCCRACKEN	1998 01 - 115.10 Parent No.: 1998 01 - 115.10	US-60	1.600	PADUCAH-WICKLIFFE; 4-LANE US-60 FROM BETHEL CHURCH ROAD TO KY-1154 (MARTIN MARIETTA) Milepoints: From: .4 To: 1.968 Scope: MAJOR WIDENING(O)	FUNDING PHASE GA YEAR KYTC YEAR AMOUNT				
	SP				D	2001	\$400,000		
					Total \$400,000				
MCCRACKEN	1996 01 - 290.06 Parent No.: 1996 01 - 290.06	US-60	3.700	PADUCAH-WICKLIFFE FR KY-305 (AIRPORT) TO KY-1154 (MARTIN-MARIETTA) SURFACE (1990 BOND ISSUE) Milepoints: From: 1.968 To: 5.669 Scope: SURFACE(O)	FUNDING PHASE GA YEAR KYTC YEAR AMOUNT				
	BP				C	2000	\$7,670,000		
					Total \$7,670,000				
MCCRACKEN	1996 01 - 310.01 Parent No.: 1996 01 - 310.01	-	6.000	PADUCAH OUTER LOOP; NEW CONNECTOR FROM US-45 TO US-60 WEST OF I-24 Milepoints: From: To: Scope: NEW ROUTE(O)	FUNDING PHASE GA YEAR KYTC YEAR AMOUNT				
	SP				D	2000	\$1,000,000		
					SP	R	2002	2003	\$3,000,000
					Total \$4,000,000				
MCCRACKEN	2000 01 - 593.20 Parent No.: 2000 01 - 593.20	-		PROVIDE RAIL PROTECTION DEVICES AT HIGHWAY INTERSECTIONS WITH THE "CITY LEAD" RAILROAD LINE IN PADUCAH (MATCHING FUNDS TO BE PROVIDED BY THE RAILROAD COMPANY) (98KYDN) Milepoints: From: To: Scope: SAFETY(P)	FUNDING PHASE GA YEAR KYTC YEAR AMOUNT				
	HPP				C	2001	\$480,000		
					Total \$480,000				
MCCRACKEN	2000 01 - 954.00 Parent No.: 1996 99 - 206.01	US-60	.400	CONSTRUCT LEFT-TURN LANES (EACH APPROACH US-60) AT BROWN STREET. Milepoints: From: 15 To: 15.4 Scope: SAFETY-HAZARD ELIM(P)	FUNDING PHASE GA YEAR KYTC YEAR AMOUNT				
	HES				R	2001	\$150,000		
					HES	U	2001	\$300,000	
					Total \$450,000				
MCCRACKEN	2000 01 - 1008.00 Parent No.: 2000 01 - 1008.00	KY-1565	.100	REPLACE BRIDGE & APPROACHES AT MASSACK CREEK 0.15MI SOUTH OF KY-358 (B44). Milepoints: From: 6.036 To: 6.136 Scope: BRIDGE REPLACEMENT(P)	FUNDING PHASE GA YEAR KYTC YEAR AMOUNT				
	BRX				D	2002	\$120,000		
					Total \$120,000				
MCCRACKEN LIVINGSTON	1996 01 - 1115.00 Parent No.: 1996 01 - 1115.00	US-60	.600	PADUCAH-SMITHLAND BR & APPRS OVER TENNESSEE RIVER AT LIVINGSTON CO. LINE Milepoints: From: To: Milepoints: From: To: Scope: BRIDGE REPLACEMENT(P)	FUNDING PHASE GA YEAR KYTC YEAR AMOUNT				
	BRO				R	2001	2002	\$6,000,000	
					BRO	U	2002	\$4,500,000	
					Total \$10,500,000				
MCCRACKEN	1996 01 - 1124.00 Parent No.: 1996 01 - 1124.00	KY-998	.100	OLIVET CHURCH ROAD BR & APPRS AT P&I RAILROAD .30 S OF KY-305 Milepoints: From: 3.626 To: 3.726 Scope: BRIDGE REPLACEMENT(P)	FUNDING PHASE GA YEAR KYTC YEAR AMOUNT				
	BRX				R	2001	\$1,100,000		
					BRX	U	2002	\$1,500,000	
					Total \$2,600,000				
MCCRACKEN	2000 01 - 8003.00 Parent No.: 2000 01 - 8003.00	I-24		I-24; CONSTRUCT NEW INTERCHANGE AT KY-994 (OLD MAYFIELD ROAD) SE OF PADUCAH. (00CCN) Milepoints: From: 8.56 To: 8.66 Scope: NEW INTERCHANGE(O)	FUNDING PHASE GA YEAR KYTC YEAR AMOUNT				
	SP				D	2001	\$750,000		
					SP	R	2002	2004	\$4,000,000
					Total \$4,750,000				

KENTUCKY TRANSPORTATION CABINET
SIX YEAR HIGHWAY PLAN
FY- 2000 THRU FY- 2002

COUNTY	ITEM NO. & PARENT NO.	ROUTE	LENGTH	DESCRIPTION	FUND-SCHEDULING INFORMATION																				
MCCREARY	2000 08 - 245.00 Parent No.: 2000 08 - 245.00	KY-1044		PROVIDE TURN LANES AT KY-92 AND IMPLEMENT REPAIRS ALONG KY-1044 BETWEEN KY-92 AND THE NEW FEDERAL PRISON SITE. Milepoints: From: 0 To: 1.25 Scope: SPOT IMPROVEMENTS(O)	<table border="1"> <thead> <tr> <th>FUNDING PHASE</th> <th>GA YEAR</th> <th>KYTC YEAR</th> <th>AMOUNT</th> </tr> </thead> <tbody> <tr> <td>SP</td> <td>D</td> <td>2001</td> <td>\$250,000</td> </tr> <tr> <td>SP</td> <td>R</td> <td>2002</td> <td>\$500,000</td> </tr> <tr> <td>SP</td> <td>U</td> <td>2002</td> <td>\$500,000</td> </tr> <tr> <td colspan="3" style="text-align: right;">Total</td> <td>\$1,250,000</td> </tr> </tbody> </table>	FUNDING PHASE	GA YEAR	KYTC YEAR	AMOUNT	SP	D	2001	\$250,000	SP	R	2002	\$500,000	SP	U	2002	\$500,000	Total			\$1,250,000
FUNDING PHASE	GA YEAR	KYTC YEAR	AMOUNT																						
SP	D	2001	\$250,000																						
SP	R	2002	\$500,000																						
SP	U	2002	\$500,000																						
Total			\$1,250,000																						
MCCREARY	1996 08 - 262.01 Parent No.: 1996 08 - 262.01	US-27	1.700	STEARNS-SOMERSET; FROM KY-700 TO KY-478 Milepoints: From: 9.093 To: 10.794 Scope: MAJOR WIDENING(O)	<table border="1"> <thead> <tr> <th>FUNDING PHASE</th> <th>GA YEAR</th> <th>KYTC YEAR</th> <th>AMOUNT</th> </tr> </thead> <tbody> <tr> <td>SP</td> <td>C</td> <td>2001</td> <td>\$3,500,000</td> </tr> <tr> <td colspan="3" style="text-align: right;">Total</td> <td>\$3,500,000</td> </tr> </tbody> </table>	FUNDING PHASE	GA YEAR	KYTC YEAR	AMOUNT	SP	C	2001	\$3,500,000	Total			\$3,500,000								
FUNDING PHASE	GA YEAR	KYTC YEAR	AMOUNT																						
SP	C	2001	\$3,500,000																						
Total			\$3,500,000																						
MCCREARY	1996 08 - 1012.00 Parent No.: 1996 08 - 1012.00	CR-5236	.100	WHITE OAK JCT BR & APPRS AT WHITE OAK CREEK 0.1 NE OF KY-1363 (C15) Milepoints: From: To: Scope: BRIDGE REPLACEMENT(P)	<table border="1"> <thead> <tr> <th>FUNDING PHASE</th> <th>GA YEAR</th> <th>KYTC YEAR</th> <th>AMOUNT</th> </tr> </thead> <tbody> <tr> <td>BRZ</td> <td>R</td> <td>2001</td> <td>\$200,000</td> </tr> <tr> <td>BRZ</td> <td>U</td> <td>2001</td> <td>\$150,000</td> </tr> <tr> <td colspan="3" style="text-align: right;">Total</td> <td>\$350,000</td> </tr> </tbody> </table>	FUNDING PHASE	GA YEAR	KYTC YEAR	AMOUNT	BRZ	R	2001	\$200,000	BRZ	U	2001	\$150,000	Total			\$350,000				
FUNDING PHASE	GA YEAR	KYTC YEAR	AMOUNT																						
BRZ	R	2001	\$200,000																						
BRZ	U	2001	\$150,000																						
Total			\$350,000																						
MCCREARY	2000 08 - 1018.00 Parent No.: 1998 99 - 328.00	CR-1236	.100	FH143; BR & APPRS OVER ROCK CREEK (C7) 0.15MI SE OF KY-1363 AT BELL FARM. Milepoints: From: To: Scope: BRIDGE REPLACEMENT(P)	<table border="1"> <thead> <tr> <th>FUNDING PHASE</th> <th>GA YEAR</th> <th>KYTC YEAR</th> <th>AMOUNT</th> </tr> </thead> <tbody> <tr> <td>FH</td> <td>C</td> <td>2002</td> <td>\$200,000</td> </tr> <tr> <td colspan="3" style="text-align: right;">Total</td> <td>\$200,000</td> </tr> </tbody> </table>	FUNDING PHASE	GA YEAR	KYTC YEAR	AMOUNT	FH	C	2002	\$200,000	Total			\$200,000								
FUNDING PHASE	GA YEAR	KYTC YEAR	AMOUNT																						
FH	C	2002	\$200,000																						
Total			\$200,000																						
MCCREARY	2000 08 - 1019.00 Parent No.: 1998 99 - 328.00	CR-1239	.100	FH143; BR & APPRS OVER ROCK CREEK (C8) 1.35MI E OF KY-1363 AT BELL FARM. Milepoints: From: To: Scope: BRIDGE REPLACEMENT(P)	<table border="1"> <thead> <tr> <th>FUNDING PHASE</th> <th>GA YEAR</th> <th>KYTC YEAR</th> <th>AMOUNT</th> </tr> </thead> <tbody> <tr> <td>FH</td> <td>C</td> <td>2002</td> <td>\$200,000</td> </tr> <tr> <td colspan="3" style="text-align: right;">Total</td> <td>\$200,000</td> </tr> </tbody> </table>	FUNDING PHASE	GA YEAR	KYTC YEAR	AMOUNT	FH	C	2002	\$200,000	Total			\$200,000								
FUNDING PHASE	GA YEAR	KYTC YEAR	AMOUNT																						
FH	C	2002	\$200,000																						
Total			\$200,000																						
MCCREARY	2000 08 - 1020.00 Parent No.: 1998 99 - 328.00	CR-1236		FH143; BR & APPRS AT BICE HOLLOW BRANCH (C19) 2.0MI S JCT. KY-1363 AT WHITE OAK JUNCTION. Milepoints: From: To: Scope: BRIDGE REPLACEMENT(P)	<table border="1"> <thead> <tr> <th>FUNDING PHASE</th> <th>GA YEAR</th> <th>KYTC YEAR</th> <th>AMOUNT</th> </tr> </thead> <tbody> <tr> <td>FH</td> <td>C</td> <td>2002</td> <td>\$200,000</td> </tr> <tr> <td colspan="3" style="text-align: right;">Total</td> <td>\$200,000</td> </tr> </tbody> </table>	FUNDING PHASE	GA YEAR	KYTC YEAR	AMOUNT	FH	C	2002	\$200,000	Total			\$200,000								
FUNDING PHASE	GA YEAR	KYTC YEAR	AMOUNT																						
FH	C	2002	\$200,000																						
Total			\$200,000																						

KENTUCKY TRANSPORTATION CABINET
 SIX YEAR HIGHWAY PLAN
 FY- 2000 THRU FY- 2002

COUNTY	ITEM NO. & PARENT NO.	ROUTE	LENGTH	DESCRIPTION	FUND-SCHEDULING INFORMATION																				
MCLEAN	1996 02 - 9.00	US-431	.100	CENTRAL CITY-OWENSBORO; RECONSTRUCT US-431/KY-136 INTERSECTION IN LIVERMORE	<table style="width: 100%; border-collapse: collapse;"> <thead> <tr> <th style="text-align: left;">FUNDING PHASE</th> <th style="text-align: left;">GA YEAR</th> <th style="text-align: left;">KYTC YEAR</th> <th style="text-align: left;">AMOUNT</th> </tr> </thead> <tbody> <tr> <td>STP</td> <td>R</td> <td>2002</td> <td style="text-align: right;">\$800,000</td> </tr> <tr> <td colspan="3" style="text-align: right;">Total</td> <td style="text-align: right;">\$800,000</td> </tr> </tbody> </table>	FUNDING PHASE	GA YEAR	KYTC YEAR	AMOUNT	STP	R	2002	\$800,000	Total			\$800,000								
	FUNDING PHASE				GA YEAR	KYTC YEAR	AMOUNT																		
STP	R	2002	\$800,000																						
Total			\$800,000																						
1996 02 - 9.00	Milepoints: From: 5.988 To: 6.088 Scope: RECONSTRUCTION(O)																								
MCLEAN	1996 02 - 1049.00	KY-136	.100	CALHOUN-BEACH GROVE; BRIDGE AND APPRS AT PORTER'S DITCH .5 E OF KY-140	<table style="width: 100%; border-collapse: collapse;"> <thead> <tr> <th style="text-align: left;">FUNDING PHASE</th> <th style="text-align: left;">GA YEAR</th> <th style="text-align: left;">KYTC YEAR</th> <th style="text-align: left;">AMOUNT</th> </tr> </thead> <tbody> <tr> <td>BRO</td> <td>R</td> <td>2001</td> <td style="text-align: right;">\$50,000</td> </tr> <tr> <td>BRO</td> <td>U</td> <td>2001</td> <td style="text-align: right;">\$50,000</td> </tr> <tr> <td>BRO</td> <td>C</td> <td>2002</td> <td style="text-align: right;">\$250,000</td> </tr> <tr> <td colspan="3" style="text-align: right;">Total</td> <td style="text-align: right;">\$350,000</td> </tr> </tbody> </table>	FUNDING PHASE	GA YEAR	KYTC YEAR	AMOUNT	BRO	R	2001	\$50,000	BRO	U	2001	\$50,000	BRO	C	2002	\$250,000	Total			\$350,000
	FUNDING PHASE				GA YEAR	KYTC YEAR	AMOUNT																		
BRO	R	2001	\$50,000																						
BRO	U	2001	\$50,000																						
BRO	C	2002	\$250,000																						
Total			\$350,000																						
1996 02 - 1049.00	Milepoints: From: 7.956 To: 8.056 Scope: BRIDGE REPLACEMENT(P)																								

KENTUCKY TRANSPORTATION CABINET
SIX YEAR HIGHWAY PLAN
FY- 2000 THRU FY- 2002

COUNTY	ITEM NO. & PARENT NO.	ROUTE	LENGTH	DESCRIPTION	FUND-SCHEDULING INFORMATION																			
MEADE	1996 04 - 178.00 Parent No.: 1996 04 - 178.00	US-60	3.500	RECONSTRUCT FROM KY-144 TO KY-1882 Milepoints: From: 8.692 To: 12.223 Scope: MAJOR WIDENING(O)	<table border="1"> <thead> <tr> <th>FUNDING PHASE</th> <th>GA YEAR</th> <th>KYTC YEAR</th> <th>AMOUNT</th> </tr> </thead> <tbody> <tr> <td>STP</td> <td>C</td> <td>2000</td> <td>2001</td> <td>\$9,358,900</td> </tr> <tr> <td colspan="4" style="text-align: right;">Total</td> <td>\$9,358,900</td> </tr> </tbody> </table>	FUNDING PHASE	GA YEAR	KYTC YEAR	AMOUNT	STP	C	2000	2001	\$9,358,900	Total				\$9,358,900					
FUNDING PHASE	GA YEAR	KYTC YEAR	AMOUNT																					
STP	C	2000	2001	\$9,358,900																				
Total				\$9,358,900																				
MEADE	1996 04 - 283.00 Parent No.: 1996 04 - 283.00	KY-448	1.200	BRANDENBURG STATION FR KY- 1638 EXTENDING NW TO BRANDENBURG BYPASS. (JJ01) (2000 BONDS) Milepoints: From: 3.161 To: 4.392 Scope: MAJOR WIDENING(O)	<table border="1"> <thead> <tr> <th>FUNDING PHASE</th> <th>GA YEAR</th> <th>KYTC YEAR</th> <th>AMOUNT</th> </tr> </thead> <tbody> <tr> <td>BP</td> <td>C</td> <td>2000</td> <td>2001</td> <td>\$5,550,075</td> </tr> <tr> <td colspan="4" style="text-align: right;">Total</td> <td>\$5,550,075</td> </tr> </tbody> </table>	FUNDING PHASE	GA YEAR	KYTC YEAR	AMOUNT	BP	C	2000	2001	\$5,550,075	Total				\$5,550,075					
FUNDING PHASE	GA YEAR	KYTC YEAR	AMOUNT																					
BP	C	2000	2001	\$5,550,075																				
Total				\$5,550,075																				
MEADE	2000 04 - 297.60 Parent No.: 1998 04 - 297.10	KY-313	7.000	KY-313 EXTENSION; US60 TO BRANDENBURG (SECTION II) (FORMERLY 98 SYP ITEM NO. 4- 53.00) Milepoints: From: To: Scope: NEW ROUTE(O)	<table border="1"> <thead> <tr> <th>FUNDING PHASE</th> <th>GA YEAR</th> <th>KYTC YEAR</th> <th>AMOUNT</th> </tr> </thead> <tbody> <tr> <td>SP</td> <td>D</td> <td>2001</td> <td>2003</td> <td>\$2,500,000</td> </tr> <tr> <td colspan="4" style="text-align: right;">Total</td> <td>\$2,500,000</td> </tr> </tbody> </table>	FUNDING PHASE	GA YEAR	KYTC YEAR	AMOUNT	SP	D	2001	2003	\$2,500,000	Total				\$2,500,000					
FUNDING PHASE	GA YEAR	KYTC YEAR	AMOUNT																					
SP	D	2001	2003	\$2,500,000																				
Total				\$2,500,000																				
MEADE	1996 04 - 961.00 Parent No.: 1996 99 - 206.01	KY-1051	.100	CONSTRUCT LEFT TURN LANES ON BRANDENBURG BYPASS (KY 1051) AT KY 710 ON EACH APPROACH. Milepoints: From: .9 To: 1 Scope: SAFETY-HAZARD ELIM(P)	<table border="1"> <thead> <tr> <th>FUNDING PHASE</th> <th>GA YEAR</th> <th>KYTC YEAR</th> <th>AMOUNT</th> </tr> </thead> <tbody> <tr> <td>HES</td> <td>C</td> <td>2000</td> <td></td> <td>\$235,000</td> </tr> <tr> <td colspan="4" style="text-align: right;">Total</td> <td>\$235,000</td> </tr> </tbody> </table>	FUNDING PHASE	GA YEAR	KYTC YEAR	AMOUNT	HES	C	2000		\$235,000	Total				\$235,000					
FUNDING PHASE	GA YEAR	KYTC YEAR	AMOUNT																					
HES	C	2000		\$235,000																				
Total				\$235,000																				
MEADE	1998 04 - 2006.00 Parent No.: 1998 04 - 2006.00	US-31W	.800	US-31W FROM MP 0.0, HARDIN CO. LINE TO MP 0.75, END PCC PAVE (FD06) Milepoints: From: 0 To: .75 Scope: PAVEMENT REHAB-PRI(P)	<table border="1"> <thead> <tr> <th>FUNDING PHASE</th> <th>GA YEAR</th> <th>KYTC YEAR</th> <th>AMOUNT</th> </tr> </thead> <tbody> <tr> <td>SP</td> <td>D</td> <td>2001</td> <td></td> <td>\$40,000</td> </tr> <tr> <td colspan="4" style="text-align: right;">Total</td> <td>\$40,000</td> </tr> </tbody> </table>	FUNDING PHASE	GA YEAR	KYTC YEAR	AMOUNT	SP	D	2001		\$40,000	Total				\$40,000					
FUNDING PHASE	GA YEAR	KYTC YEAR	AMOUNT																					
SP	D	2001		\$40,000																				
Total				\$40,000																				
MEADE	2000 04 - 8000.00 Parent No.: 2000 04 - 8000.00	KY-79		WIDEN TO FIVE LANES FROM KY-448 TO MATTHEW WELSH BRIDGE (00CCN) Milepoints: From: 8.237 To: 9.912 Scope: MAJOR WIDENING(O)	<table border="1"> <thead> <tr> <th>FUNDING PHASE</th> <th>GA YEAR</th> <th>KYTC YEAR</th> <th>AMOUNT</th> </tr> </thead> <tbody> <tr> <td>SP</td> <td>D</td> <td>2001</td> <td></td> <td>\$650,000</td> </tr> <tr> <td>SP</td> <td>R</td> <td>2002</td> <td></td> <td>\$3,650,000</td> </tr> <tr> <td colspan="4" style="text-align: right;">Total</td> <td>\$4,300,000</td> </tr> </tbody> </table>	FUNDING PHASE	GA YEAR	KYTC YEAR	AMOUNT	SP	D	2001		\$650,000	SP	R	2002		\$3,650,000	Total				\$4,300,000
FUNDING PHASE	GA YEAR	KYTC YEAR	AMOUNT																					
SP	D	2001		\$650,000																				
SP	R	2002		\$3,650,000																				
Total				\$4,300,000																				

KENTUCKY TRANSPORTATION CABINET
SIX YEAR HIGHWAY PLAN
FY- 2000 THRU FY- 2002

COUNTY	ITEM NO. & PARENT NO.	ROUTE	LENGTH	DESCRIPTION	FUND-SCHEDULING INFORMATION			
					FUNDING PHASE	GA YEAR	KYTC YEAR	AMOUNT
MENIFEE	1996 10 - 117.01	US-460	3.500	FRENCHBURG-WEST LIBERTY; RECONST. FR KY-3338 S OF FRENCHBURG TO 0.8MI S KY-1242 AT MARIBA Milepoints: From: 10.234 To: 13.752 Scope: RECONSTRUCTION(O)	FUNDING PHASE GA YEAR KYTC YEAR AMOUNT			
	STP R 2001						\$2,000,000	
	1996 10 - 117.01				STP U 2002			\$1,000,000
						Total		\$3,000,000
MENIFEE	2000 10 - 123.00	-	1.700	FDR23; RECONSTRUCT FROM THE POWELL CO LINE TO KY 77. Milepoints: From: To: Scope: FOREST HIGHWAY(P)	FUNDING PHASE GA YEAR KYTC YEAR AMOUNT			
	FH C 2001						\$750,000	
	2000 10 - 123.00					Total		\$750,000
MENIFEE	1996 10 - 1054.00	KY-713	.100	INDIAN CREEK-HAWKINS BRANCH, BR & APPRS AT SLATE CREEK .50 S OF US-460 Milepoints: From: 3.249 To: 3.349 Scope: BRIDGE REPLACEMENT(P)	FUNDING PHASE GA YEAR KYTC YEAR AMOUNT			
	BRX R 2001						\$60,000	
	1996 10 - 1054.00				BRX U 2001			\$75,000
					BRX C 2002			\$360,000
						Total		\$495,000
MENIFEE	2000 10 - 8000.00	KY-1274		KY 1274; IMPROVE EXISTING ALIGNMENT AND MITIGATE ROCKFALL FROM MP 6.5 TO MP 8.0 (00CCN) Milepoints: From: 6.5 To: 8 Scope: ROCKFALL MITIGTN(P)	FUNDING PHASE GA YEAR KYTC YEAR AMOUNT			
	SP D 2001						\$700,000	
	2000 10 - 8000.00				SP R 2002			\$200,000
						Total		\$900,000

KENTUCKY TRANSPORTATION CABINET
SIX YEAR HIGHWAY PLAN

FY- 2000 THRU FY- 2002

COUNTY	ITEM NO. & PARENT NO.	ROUTE	LENGTH	DESCRIPTION	FUND-SCHEDULING INFORMATION			
MERCER	1996 07 - 1075.00	KY-152	.100	HARRODSBURG-LANCASTER BR & APPRS AT CANE RUN CREEK .60 E OF KY-33 Milepoints: From: 14.837 To: 14.937 Scope: BRIDGE REPLACEMENT(P)	FUNDING PHASE GA YEAR KYTC YEAR AMOUNT			
	Parent No.: 1996 07 - 1075.00				BRO R 2001			\$150,000
					BRO U 2001			\$75,000
					BRO C 2002			\$300,000
					Total			\$525,000
MERCER	1996 07 - 1089.00	KY-1988	.100	VANARSDALL ROAD; BRIDGE AND APPROACHES AT SALT RIVER 1.55 W OF US-127 (B37) Milepoints: From: 3.53 To: 3.63 Scope: BRIDGE REPLACEMENT(P)	FUNDING PHASE GA YEAR KYTC YEAR AMOUNT			
	Parent No.: 1996 07 - 1089.00				BRX R 2001	2002		\$50,000
					BRX U 2001	2002		\$30,000
					BRX C 2002	2004		\$150,000
					Total			\$230,000
MERCER	2000 07 - 1101.00	KY-1989	.100	REPLACE BRIDGE & APPROACHES AT TOWN BRANCH 0.7MI WEST OF US-127 (B25). Milepoints: From: 9.052 To: 9.152 Scope: BRIDGE REPLACEMENT(P)	FUNDING PHASE GA YEAR KYTC YEAR AMOUNT			
	Parent No.: 2000 07 - 1101.00				BRX R 2001			\$75,000
					Total			\$75,000

KENTUCKY TRANSPORTATION CABINET
 SIX YEAR HIGHWAY PLAN
 FY- 2000 THRU FY- 2002

COUNTY	ITEM NO. & PARENT NO.		ROUTE	LENGTH	DESCRIPTION	FUND-SCHEDULING INFORMATION			
						FUNDING PHASE	GA YEAR	KYTC YEAR	AMOUNT
METCALFE	1996	03 - 1050.00	KY-640	.100	WISDOM-RANDOLPH-SUMMER SHADE, BR & APPRS AT FALLING TIMBER CR .5 SE OF KY-1330 Milepoints: From: 4.835 To: 4.935 Scope: BRIDGE REPLACEMENT(P)	BRX	R	2000	\$50,000
		Parent No.:				BRX	U	2000	\$40,000
	1996	03 - 1050.00				BRX	C	2001	\$350,000
								Total	\$440,000

KENTUCKY TRANSPORTATION CABINET
SIX YEAR HIGHWAY PLAN
FY- 2000 THRU FY- 2002

COUNTY	ITEM NO. & PARENT NO.	ROUTE	LENGTH	DESCRIPTION	FUND-SCHEDULING INFORMATION												
MONROE METCALFE	1996 03 - 276.01 Parent No.: 1996 03 - 276.01	KY-163	8.810	TOMPKINSVILLE - KY-90 JOE CARTER SCHOOL TO KY-90 (PRIORITY SECTION) Milepoints: From: 12.94 To: 18.527 Milepoints: From: 0 To: 3.223 Scope: RELOCATION(O)	<table border="1" style="width: 100%; border-collapse: collapse;"> <thead> <tr> <th style="text-align: left;">FUNDING PHASE</th> <th style="text-align: left;">GA YEAR</th> <th style="text-align: left;">KYTC YEAR</th> <th style="text-align: left;">AMOUNT</th> </tr> </thead> <tbody> <tr> <td>SP</td> <td>D</td> <td>2001</td> <td style="text-align: right;">\$1,000,000</td> </tr> <tr> <td colspan="3" style="text-align: right;">Total</td> <td style="text-align: right;">\$1,000,000</td> </tr> </tbody> </table>	FUNDING PHASE	GA YEAR	KYTC YEAR	AMOUNT	SP	D	2001	\$1,000,000	Total			\$1,000,000
FUNDING PHASE	GA YEAR	KYTC YEAR	AMOUNT														
SP	D	2001	\$1,000,000														
Total			\$1,000,000														
MONROE	2000 03 - 1056.00 Parent No.: 2000 03 - 1056.00	KY-63	.100	REPLACE BRIDGE & APPROACHES AT GULLEY CREEK 0.7MI SW KY-1860 (B15). Milepoints: From: 5.531 To: 5.631 Scope: BRIDGE REPLACEMENT(P)	<table border="1" style="width: 100%; border-collapse: collapse;"> <thead> <tr> <th style="text-align: left;">FUNDING PHASE</th> <th style="text-align: left;">GA YEAR</th> <th style="text-align: left;">KYTC YEAR</th> <th style="text-align: left;">AMOUNT</th> </tr> </thead> <tbody> <tr> <td>BRO</td> <td>D</td> <td>2001</td> <td style="text-align: right;">\$150,000</td> </tr> <tr> <td colspan="3" style="text-align: right;">Total</td> <td style="text-align: right;">\$150,000</td> </tr> </tbody> </table>	FUNDING PHASE	GA YEAR	KYTC YEAR	AMOUNT	BRO	D	2001	\$150,000	Total			\$150,000
FUNDING PHASE	GA YEAR	KYTC YEAR	AMOUNT														
BRO	D	2001	\$150,000														
Total			\$150,000														
MONROE	1998 03 - 7020.00 Parent No.: 1998 03 - 7020.00	-		CONSTRUCT NEW ROUTE FOR THE EAST TOMPKINSVILLE BYPASS . (98CCN) Milepoints: From: To: Scope: NEW ROUTE(O)	<table border="1" style="width: 100%; border-collapse: collapse;"> <thead> <tr> <th style="text-align: left;">FUNDING PHASE</th> <th style="text-align: left;">GA YEAR</th> <th style="text-align: left;">KYTC YEAR</th> <th style="text-align: left;">AMOUNT</th> </tr> </thead> <tbody> <tr> <td>SP</td> <td>D</td> <td>2002</td> <td style="text-align: right;">\$750,000</td> </tr> <tr> <td colspan="3" style="text-align: right;">Total</td> <td style="text-align: right;">\$750,000</td> </tr> </tbody> </table>	FUNDING PHASE	GA YEAR	KYTC YEAR	AMOUNT	SP	D	2002	\$750,000	Total			\$750,000
FUNDING PHASE	GA YEAR	KYTC YEAR	AMOUNT														
SP	D	2002	\$750,000														
Total			\$750,000														

KENTUCKY TRANSPORTATION CABINET
SIX YEAR HIGHWAY PLAN

FY- 2000 THRU FY- 2002

COUNTY	ITEM NO. & PARENT NO.	ROUTE	LENGTH	DESCRIPTION	FUND-SCHEDULING INFORMATION																				
MONTGOMERY	1996 07 - 83.00 Parent No.: 1996 07 - 83.00	US-60	1.300	MINOR WIDENING FR KY-686 TO 2 E OF KY-1331 IN MT. STERLING Milepoints: From: 7.185 To: 8.451 Scope: MINOR WIDENING(O)	<table border="1"> <thead> <tr> <th>FUNDING PHASE</th> <th>GA YEAR</th> <th>KYTC YEAR</th> <th>AMOUNT</th> </tr> </thead> <tbody> <tr> <td>STP</td> <td>C</td> <td>2001</td> <td>\$2,100,000</td> </tr> <tr> <td colspan="3">Total</td> <td>\$2,100,000</td> </tr> </tbody> </table>	FUNDING PHASE	GA YEAR	KYTC YEAR	AMOUNT	STP	C	2001	\$2,100,000	Total			\$2,100,000								
FUNDING PHASE	GA YEAR	KYTC YEAR	AMOUNT																						
STP	C	2001	\$2,100,000																						
Total			\$2,100,000																						
MONTGOMERY	1998 07 - 124.00 Parent No.: 1998 07 - 124.00	US-460	.300	WIDEN TO 5 LANES FROM KY-686 TO NORTH OF I-64 I-CHNG IN MT. STERLING (INCLUDES RAMPS) (98CCR)(00CCR) Milepoints: From: 7.934 To: 8.281 Scope: MAJOR WIDENING(O)	<table border="1"> <thead> <tr> <th>FUNDING PHASE</th> <th>GA YEAR</th> <th>KYTC YEAR</th> <th>AMOUNT</th> </tr> </thead> <tbody> <tr> <td>SP</td> <td>R</td> <td>2002</td> <td>\$500,000</td> </tr> <tr> <td>SP</td> <td>U</td> <td>2002</td> <td>\$300,000</td> </tr> <tr> <td colspan="3">Total</td> <td>\$800,000</td> </tr> </tbody> </table>	FUNDING PHASE	GA YEAR	KYTC YEAR	AMOUNT	SP	R	2002	\$500,000	SP	U	2002	\$300,000	Total			\$800,000				
FUNDING PHASE	GA YEAR	KYTC YEAR	AMOUNT																						
SP	R	2002	\$500,000																						
SP	U	2002	\$300,000																						
Total			\$800,000																						
MONTGOMERY MENIFEE	2000 07 - 250.00 Parent No.: 2000 07 - 250.00	US-460	4.100	RECONSTRUCTION OF US 460 FROM KY 599 @ JEFFERSONVILLE TO KY 713 @ MEANS (00CCR) Milepoints: From: 18.209 To: 22.151 Milepoints: From: 0 To: .618 Scope: RECONSTRUCTION(O)	<table border="1"> <thead> <tr> <th>FUNDING PHASE</th> <th>GA YEAR</th> <th>KYTC YEAR</th> <th>AMOUNT</th> </tr> </thead> <tbody> <tr> <td>STP</td> <td>D</td> <td>2001</td> <td>\$1,000,000</td> </tr> <tr> <td colspan="3">Total</td> <td>\$1,000,000</td> </tr> </tbody> </table>	FUNDING PHASE	GA YEAR	KYTC YEAR	AMOUNT	STP	D	2001	\$1,000,000	Total			\$1,000,000								
FUNDING PHASE	GA YEAR	KYTC YEAR	AMOUNT																						
STP	D	2001	\$1,000,000																						
Total			\$1,000,000																						
MONTGOMERY	1996 07 - 320.00 Parent No.: 1996 07 - 320.00	US-460	2.600	FR CAMARGO TO KY-599 @ JEFFERSONVILLE. (98CCR) Milepoints: From: 15.63 To: 18.209 Scope: MAJOR WIDENING(O)	<table border="1"> <thead> <tr> <th>FUNDING PHASE</th> <th>GA YEAR</th> <th>KYTC YEAR</th> <th>AMOUNT</th> </tr> </thead> <tbody> <tr> <td>STP</td> <td>C</td> <td>2001</td> <td>\$7,375,619</td> </tr> <tr> <td colspan="3">Total</td> <td>\$7,375,619</td> </tr> </tbody> </table>	FUNDING PHASE	GA YEAR	KYTC YEAR	AMOUNT	STP	C	2001	\$7,375,619	Total			\$7,375,619								
FUNDING PHASE	GA YEAR	KYTC YEAR	AMOUNT																						
STP	C	2001	\$7,375,619																						
Total			\$7,375,619																						
MONTGOMERY	1996 07 - 1079.00 Parent No.: 1996 07 - 1079.00	KY-599	.100	GROOMS STORE BR & APPRS AT UPPER SPRUCE CREEK 2.9 S OF US- 460 Milepoints: From: 2.996 To: 3.096 Scope: BRIDGE REPLACEMENT(P)	<table border="1"> <thead> <tr> <th>FUNDING PHASE</th> <th>GA YEAR</th> <th>KYTC YEAR</th> <th>AMOUNT</th> </tr> </thead> <tbody> <tr> <td>BRX</td> <td>R</td> <td>2000</td> <td>\$125,000</td> </tr> <tr> <td>BRX</td> <td>U</td> <td>2000</td> <td>\$100,000</td> </tr> <tr> <td>BRX</td> <td>C</td> <td>2002</td> <td>\$350,000</td> </tr> <tr> <td colspan="3">Total</td> <td>\$575,000</td> </tr> </tbody> </table>	FUNDING PHASE	GA YEAR	KYTC YEAR	AMOUNT	BRX	R	2000	\$125,000	BRX	U	2000	\$100,000	BRX	C	2002	\$350,000	Total			\$575,000
FUNDING PHASE	GA YEAR	KYTC YEAR	AMOUNT																						
BRX	R	2000	\$125,000																						
BRX	U	2000	\$100,000																						
BRX	C	2002	\$350,000																						
Total			\$575,000																						
MONTGOMERY	2000 07 - 1098.00 Parent No.: 2000 07 - 1098.00	KY-646	.100	REPLACE BRIDGE & APPROACHES AT SPENCER CREEK .05MI WEST OF KY-713 (B48). Milepoints: From: 15.418 To: 15.518 Scope: BRIDGE REPLACEMENT(P)	<table border="1"> <thead> <tr> <th>FUNDING PHASE</th> <th>GA YEAR</th> <th>KYTC YEAR</th> <th>AMOUNT</th> </tr> </thead> <tbody> <tr> <td>BRX</td> <td>D</td> <td>2002</td> <td>\$25,000</td> </tr> <tr> <td colspan="3">Total</td> <td>\$25,000</td> </tr> </tbody> </table>	FUNDING PHASE	GA YEAR	KYTC YEAR	AMOUNT	BRX	D	2002	\$25,000	Total			\$25,000								
FUNDING PHASE	GA YEAR	KYTC YEAR	AMOUNT																						
BRX	D	2002	\$25,000																						
Total			\$25,000																						
MONTGOMERY BATH	1996 09 - 121.20 Parent No.: 1996 09 - 121.20	KY-11	5.200	I-64 - FLEMINGSBURG; FR 1.0 S OF BATH-MONTGOMERY CO. LINE TO .4 M N OF JUNCTION WITH KY-36 (BALD EAGLE RD.) (PHASE II DESIGN) Milepoints: From: 14.363 To: 15.363 Milepoints: From: 0 To: 4.182 Scope: MAJOR WIDENING(O)	<table border="1"> <thead> <tr> <th>FUNDING PHASE</th> <th>GA YEAR</th> <th>KYTC YEAR</th> <th>AMOUNT</th> </tr> </thead> <tbody> <tr> <td>STP</td> <td>C</td> <td>2001</td> <td>\$5,000,000</td> </tr> <tr> <td colspan="3">Total</td> <td>\$5,000,000</td> </tr> </tbody> </table>	FUNDING PHASE	GA YEAR	KYTC YEAR	AMOUNT	STP	C	2001	\$5,000,000	Total			\$5,000,000								
FUNDING PHASE	GA YEAR	KYTC YEAR	AMOUNT																						
STP	C	2001	\$5,000,000																						
Total			\$5,000,000																						
MONTGOMERY BATH	2000 09 - 121.21 Parent No.: 1996 09 - 121.20	KY-11	5.200	I-64 - FLEMINGSBURG; FR 1.0 S OF BATH-MONTGOMERY CO. LINE TO .4 M N OF JUNCTION WITH KY-36 (BALD EAGLE RD.) (ADDITIONAL FUNDING FOR C PHASE) Milepoints: From: 14.363 To: 15.363 Milepoints: From: 0 To: 4.182 Scope: PREFINANCD CONVRSN(O)	<table border="1"> <thead> <tr> <th>FUNDING PHASE</th> <th>GA YEAR</th> <th>KYTC YEAR</th> <th>AMOUNT</th> </tr> </thead> <tbody> <tr> <td>STP</td> <td>C</td> <td>2002</td> <td>\$9,000,000</td> </tr> <tr> <td colspan="3">Total</td> <td>\$9,000,000</td> </tr> </tbody> </table>	FUNDING PHASE	GA YEAR	KYTC YEAR	AMOUNT	STP	C	2002	\$9,000,000	Total			\$9,000,000								
FUNDING PHASE	GA YEAR	KYTC YEAR	AMOUNT																						
STP	C	2002	\$9,000,000																						
Total			\$9,000,000																						

**KENTUCKY TRANSPORTATION CABINET
SIX YEAR HIGHWAY PLAN
FY- 2000 THRU FY- 2002**

COUNTY	ITEM NO. & PARENT NO.	ROUTE	LENGTH	DESCRIPTION	FUND-SCHEDULING INFORMATION																				
MORGAN	2000 10 - 126.60 Parent No.: 1998 10 - 126.01	KY-9009	3.200	WIDEN THE MOUNTAIN PARKWAY TO 4 LANES FROM 0.45MI W OF KY-134 @ INSKO TO 0.3MI E OF THE KY-134-JOHNSON CREEK BRIDGE - SECTION 6 Milepoints: From: 59.248 To: 62.4 Scope: MAJOR WIDENING(O)	<table border="1" style="width: 100%; border-collapse: collapse;"> <thead> <tr> <th>FUNDING PHASE</th> <th>GA YEAR</th> <th>KYTC YEAR</th> <th>AMOUNT</th> </tr> </thead> <tbody> <tr> <td>SP</td> <td>D</td> <td>2002</td> <td style="text-align: right;">\$600,000</td> </tr> <tr> <td colspan="3" style="text-align: right;">Total</td> <td style="text-align: right;">\$600,000</td> </tr> </tbody> </table>	FUNDING PHASE	GA YEAR	KYTC YEAR	AMOUNT	SP	D	2002	\$600,000	Total			\$600,000								
FUNDING PHASE	GA YEAR	KYTC YEAR	AMOUNT																						
SP	D	2002	\$600,000																						
Total			\$600,000																						
MORGAN	1996 10 - 130.00 Parent No.: 1996 10 - 130.00	US-460	1.500	RECONSTRUCT TO ELIMINATE SUBSTANDARD CURVES AND GRADES FR KY-946 TO 1.5 M E OF KY-946 Milepoints: From: 5.023 To: 6.523 Scope: RECONSTRUCTION(O)	<table border="1" style="width: 100%; border-collapse: collapse;"> <thead> <tr> <th>FUNDING PHASE</th> <th>GA YEAR</th> <th>KYTC YEAR</th> <th>AMOUNT</th> </tr> </thead> <tbody> <tr> <td>SP</td> <td>R</td> <td>2002</td> <td style="text-align: right;">\$650,000</td> </tr> <tr> <td colspan="3" style="text-align: right;">Total</td> <td style="text-align: right;">\$650,000</td> </tr> </tbody> </table>	FUNDING PHASE	GA YEAR	KYTC YEAR	AMOUNT	SP	R	2002	\$650,000	Total			\$650,000								
FUNDING PHASE	GA YEAR	KYTC YEAR	AMOUNT																						
SP	R	2002	\$650,000																						
Total			\$650,000																						
MORGAN	1996 10 - 271.00 Parent No.: 1996 10 - 271.00	KY-7	2.700	WEST LIBERTY-SANDY HOOK FR KENDALL HILL ROAD N TO KY-711 AT WRIGLEY. (98CCR) Milepoints: From: 5.762 To: 8.449 Scope: RELOCATION(O)	<table border="1" style="width: 100%; border-collapse: collapse;"> <thead> <tr> <th>FUNDING PHASE</th> <th>GA YEAR</th> <th>KYTC YEAR</th> <th>AMOUNT</th> </tr> </thead> <tbody> <tr> <td>STP</td> <td>C</td> <td>2000</td> <td style="text-align: right;">\$7,000,000</td> </tr> <tr> <td colspan="3" style="text-align: right;">Total</td> <td style="text-align: right;">\$7,000,000</td> </tr> </tbody> </table>	FUNDING PHASE	GA YEAR	KYTC YEAR	AMOUNT	STP	C	2000	\$7,000,000	Total			\$7,000,000								
FUNDING PHASE	GA YEAR	KYTC YEAR	AMOUNT																						
STP	C	2000	\$7,000,000																						
Total			\$7,000,000																						
MORGAN	1996 10 - 278.00 Parent No.: 1996 10 - 278.00	US-460	2.500	FRENCHBURG-WEST LIBERTY; GRASSY CREEK BRIDGE AT KY-705 TO KY-205 (RELOCATION) Milepoints: From: 10.647 To: 13.141 Scope: RELOCATION(O)	<table border="1" style="width: 100%; border-collapse: collapse;"> <thead> <tr> <th>FUNDING PHASE</th> <th>GA YEAR</th> <th>KYTC YEAR</th> <th>AMOUNT</th> </tr> </thead> <tbody> <tr> <td>STP</td> <td>C</td> <td>2000</td> <td style="text-align: right;">\$5,081,000</td> </tr> <tr> <td colspan="3" style="text-align: right;">Total</td> <td style="text-align: right;">\$5,081,000</td> </tr> </tbody> </table>	FUNDING PHASE	GA YEAR	KYTC YEAR	AMOUNT	STP	C	2000	\$5,081,000	Total			\$5,081,000								
FUNDING PHASE	GA YEAR	KYTC YEAR	AMOUNT																						
STP	C	2000	\$5,081,000																						
Total			\$5,081,000																						
MORGAN	1996 10 - 291.00 Parent No.: 1996 10 - 291.00	KY-7	2.900	WEST LIBERTY-SANDY HOOK; IMPROVE EXISTING KY-7 FROM THE WEST LIBERTY CITY LIMITS TO KY-519 NORTH OF TOWN. Milepoints: From: 0 To: 2.855 Scope: RECONSTRUCTION(O)	<table border="1" style="width: 100%; border-collapse: collapse;"> <thead> <tr> <th>FUNDING PHASE</th> <th>GA YEAR</th> <th>KYTC YEAR</th> <th>AMOUNT</th> </tr> </thead> <tbody> <tr> <td>SP</td> <td>C</td> <td>2001 2002</td> <td style="text-align: right;">\$7,000,000</td> </tr> <tr> <td colspan="3" style="text-align: right;">Total</td> <td style="text-align: right;">\$7,000,000</td> </tr> </tbody> </table>	FUNDING PHASE	GA YEAR	KYTC YEAR	AMOUNT	SP	C	2001 2002	\$7,000,000	Total			\$7,000,000								
FUNDING PHASE	GA YEAR	KYTC YEAR	AMOUNT																						
SP	C	2001 2002	\$7,000,000																						
Total			\$7,000,000																						
MORGAN	1996 10 - 1037.00 Parent No.: 1996 10 - 1037.00	US-460	.100	WEST LIBERTY-FRENCHBURG, BR & APPRS AT GREASY FORK .75 NW OF KY-946 Milepoints: From: 4.338 To: 4.438 Scope: BRIDGE REPLACEMENT(P)	<table border="1" style="width: 100%; border-collapse: collapse;"> <thead> <tr> <th>FUNDING PHASE</th> <th>GA YEAR</th> <th>KYTC YEAR</th> <th>AMOUNT</th> </tr> </thead> <tbody> <tr> <td>BRO</td> <td>R</td> <td>2000</td> <td style="text-align: right;">\$125,000</td> </tr> <tr> <td>BRO</td> <td>U</td> <td>2000</td> <td style="text-align: right;">\$75,000</td> </tr> <tr> <td>BRO</td> <td>C</td> <td>2002</td> <td style="text-align: right;">\$425,000</td> </tr> <tr> <td colspan="3" style="text-align: right;">Total</td> <td style="text-align: right;">\$625,000</td> </tr> </tbody> </table>	FUNDING PHASE	GA YEAR	KYTC YEAR	AMOUNT	BRO	R	2000	\$125,000	BRO	U	2000	\$75,000	BRO	C	2002	\$425,000	Total			\$625,000
FUNDING PHASE	GA YEAR	KYTC YEAR	AMOUNT																						
BRO	R	2000	\$125,000																						
BRO	U	2000	\$75,000																						
BRO	C	2002	\$425,000																						
Total			\$625,000																						
MORGAN	2000 10 - 8003.00 Parent No.: 2000 10 - 8003.00	KY-172		IMPROVE ALIGNMENT ON KY 172 FROM MP 2 TO MP 3 (00CCN) Milepoints: From: 2 To: 3 Scope: SAFETY(P)	<table border="1" style="width: 100%; border-collapse: collapse;"> <thead> <tr> <th>FUNDING PHASE</th> <th>GA YEAR</th> <th>KYTC YEAR</th> <th>AMOUNT</th> </tr> </thead> <tbody> <tr> <td>SP</td> <td>D</td> <td>2002</td> <td style="text-align: right;">\$500,000</td> </tr> <tr> <td colspan="3" style="text-align: right;">Total</td> <td style="text-align: right;">\$500,000</td> </tr> </tbody> </table>	FUNDING PHASE	GA YEAR	KYTC YEAR	AMOUNT	SP	D	2002	\$500,000	Total			\$500,000								
FUNDING PHASE	GA YEAR	KYTC YEAR	AMOUNT																						
SP	D	2002	\$500,000																						
Total			\$500,000																						
MORGAN	2000 10 - 8004.00 Parent No.: 2000 10 - 8004.00	-		CONSTRUCT NEW ROUTE FROM US 460 @ KY 2498 TO US 460 @ KY 172. (00CCN) Milepoints: From: To: Scope: NEW ROUTE(O)	<table border="1" style="width: 100%; border-collapse: collapse;"> <thead> <tr> <th>FUNDING PHASE</th> <th>GA YEAR</th> <th>KYTC YEAR</th> <th>AMOUNT</th> </tr> </thead> <tbody> <tr> <td>SP</td> <td>D</td> <td>2002</td> <td style="text-align: right;">\$500,000</td> </tr> <tr> <td colspan="3" style="text-align: right;">Total</td> <td style="text-align: right;">\$500,000</td> </tr> </tbody> </table>	FUNDING PHASE	GA YEAR	KYTC YEAR	AMOUNT	SP	D	2002	\$500,000	Total			\$500,000								
FUNDING PHASE	GA YEAR	KYTC YEAR	AMOUNT																						
SP	D	2002	\$500,000																						
Total			\$500,000																						
MORGAN	2000 10 - 8005.00 Parent No.: 2000 10 - 8005.00	KY-191		IMPROVE ALIGNMENT AND REPLACE BRIDGE ON KY 191 FROM MP 2 TO MP 5 (00CCN) Milepoints: From: 2 To: 5 Scope: BRIDGE REPLACEMENT(P)	<table border="1" style="width: 100%; border-collapse: collapse;"> <thead> <tr> <th>FUNDING PHASE</th> <th>GA YEAR</th> <th>KYTC YEAR</th> <th>AMOUNT</th> </tr> </thead> <tbody> <tr> <td>SP</td> <td>D</td> <td>2001</td> <td style="text-align: right;">\$120,000</td> </tr> <tr> <td>SP</td> <td>R</td> <td>2002</td> <td style="text-align: right;">\$50,000</td> </tr> <tr> <td colspan="3" style="text-align: right;">Total</td> <td style="text-align: right;">\$170,000</td> </tr> </tbody> </table>	FUNDING PHASE	GA YEAR	KYTC YEAR	AMOUNT	SP	D	2001	\$120,000	SP	R	2002	\$50,000	Total			\$170,000				
FUNDING PHASE	GA YEAR	KYTC YEAR	AMOUNT																						
SP	D	2001	\$120,000																						
SP	R	2002	\$50,000																						
Total			\$170,000																						
MORGAN	2000 10 - 8007.00 Parent No.: 2000 10 - 8007.00	US-460		WIDEN US-460 BETWEEN MILEPOINT 15.9 AND MILEPOINT 16.985 FOR A TURNING LANE AND RESURFACING (00CCN) Milepoints: From: 15.9 To: 16.985 Scope: MINOR WIDENING(O)	<table border="1" style="width: 100%; border-collapse: collapse;"> <thead> <tr> <th>FUNDING PHASE</th> <th>GA YEAR</th> <th>KYTC YEAR</th> <th>AMOUNT</th> </tr> </thead> <tbody> <tr> <td>SP</td> <td>C</td> <td>2001</td> <td style="text-align: right;">\$713,600</td> </tr> <tr> <td colspan="3" style="text-align: right;">Total</td> <td style="text-align: right;">\$713,600</td> </tr> </tbody> </table>	FUNDING PHASE	GA YEAR	KYTC YEAR	AMOUNT	SP	C	2001	\$713,600	Total			\$713,600								
FUNDING PHASE	GA YEAR	KYTC YEAR	AMOUNT																						
SP	C	2001	\$713,600																						
Total			\$713,600																						

KENTUCKY TRANSPORTATION CABINET
SIX YEAR HIGHWAY PLAN

FY- 2000 THRU FY- 2002

COUNTY	ITEM NO. & PARENT NO.	ROUTE	LENGTH	DESCRIPTION	FUND-SCHEDULING INFORMATION																				
MUHLENBERG	2000 02 - 134.00 Parent No.: 2000 02 - 134.00	WK-9001	.200	CONSTRUCT NEW INTERCHANGE @ THE WESTERN KENTUCKY PARKWAY AND KY-175 NEAR GRAHAM Milepoints: From: 47.9 To: 48.1 Scope: NEW INTERCHANGE(O)	<table border="1"> <thead> <tr> <th>FUNDING PHASE</th> <th>GA YEAR</th> <th>KYTC YEAR</th> <th>AMOUNT</th> </tr> </thead> <tbody> <tr> <td>SP</td> <td>D</td> <td>2001</td> <td>\$400,000</td> </tr> <tr> <td>SP</td> <td>R</td> <td>2002</td> <td>\$550,000</td> </tr> <tr> <td>SP</td> <td>U</td> <td>2002</td> <td>\$240,000</td> </tr> <tr> <td colspan="3">Total</td> <td>\$1,190,000</td> </tr> </tbody> </table>	FUNDING PHASE	GA YEAR	KYTC YEAR	AMOUNT	SP	D	2001	\$400,000	SP	R	2002	\$550,000	SP	U	2002	\$240,000	Total			\$1,190,000
FUNDING PHASE	GA YEAR	KYTC YEAR	AMOUNT																						
SP	D	2001	\$400,000																						
SP	R	2002	\$550,000																						
SP	U	2002	\$240,000																						
Total			\$1,190,000																						
MUHLENBERG	1996 02 - 313.00 Parent No.: 1996 02 - 313.00	KY-181	2.500	RECONSTRUCT KY-181 FROM THE WESTERN KY PARKWAY TO KY-601 NORTH OF GREENVILLE Milepoints: From: 12.767 To: 15.234 Scope: SCOPING STUDY(O)	<table border="1"> <thead> <tr> <th>FUNDING PHASE</th> <th>GA YEAR</th> <th>KYTC YEAR</th> <th>AMOUNT</th> </tr> </thead> <tbody> <tr> <td>SP</td> <td>D</td> <td>2002</td> <td>\$800,000</td> </tr> <tr> <td colspan="3">Total</td> <td>\$800,000</td> </tr> </tbody> </table>	FUNDING PHASE	GA YEAR	KYTC YEAR	AMOUNT	SP	D	2002	\$800,000	Total			\$800,000								
FUNDING PHASE	GA YEAR	KYTC YEAR	AMOUNT																						
SP	D	2002	\$800,000																						
Total			\$800,000																						
MUHLENBERG	1996 02 - 1015.00 Parent No.: 1996 02 - 1015.00	CR-1412	.100	JOHN D. VINCENT RD. BR & APPRS OVER ICG RAILROAD .3 S OF KY-70 (BRIDGE NO. C-21, S.R.=15.1) Milepoints: From: To: Scope: BRIDGE REPLACEMENT(P)	<table border="1"> <thead> <tr> <th>FUNDING PHASE</th> <th>GA YEAR</th> <th>KYTC YEAR</th> <th>AMOUNT</th> </tr> </thead> <tbody> <tr> <td>BRZ</td> <td>C</td> <td>2001</td> <td>\$340,000</td> </tr> <tr> <td colspan="3">Total</td> <td>\$340,000</td> </tr> </tbody> </table>	FUNDING PHASE	GA YEAR	KYTC YEAR	AMOUNT	BRZ	C	2001	\$340,000	Total			\$340,000								
FUNDING PHASE	GA YEAR	KYTC YEAR	AMOUNT																						
BRZ	C	2001	\$340,000																						
Total			\$340,000																						
MUHLENBERG	2000 02 - 1050.00 Parent No.: 1998 99 - 1068.00	US-431	.100	US 431 BRIDGE & APPROACHES OVER POND CREEK 0.76MI N KY-176 IN DRAKESBORO (B18). Milepoints: From: 12.4 To: 12.5 Scope: BRIDGE REPLACEMENT(P)	<table border="1"> <thead> <tr> <th>FUNDING PHASE</th> <th>GA YEAR</th> <th>KYTC YEAR</th> <th>AMOUNT</th> </tr> </thead> <tbody> <tr> <td>BRX</td> <td>C</td> <td>2000</td> <td>\$1,500,000</td> </tr> <tr> <td colspan="3">Total</td> <td>\$1,500,000</td> </tr> </tbody> </table>	FUNDING PHASE	GA YEAR	KYTC YEAR	AMOUNT	BRX	C	2000	\$1,500,000	Total			\$1,500,000								
FUNDING PHASE	GA YEAR	KYTC YEAR	AMOUNT																						
BRX	C	2000	\$1,500,000																						
Total			\$1,500,000																						
MUHLENBERG	1998 02 - 5006.00 Parent No.: 1998 02 - 5006.00	US-431	.100	CORRECT ROCKFALL HAZARD @ MP 13.2 TO 13.3 SB Milepoints: From: 13.2 To: 13.3 Scope: ROCKFALL MITIGTN(P)	<table border="1"> <thead> <tr> <th>FUNDING PHASE</th> <th>GA YEAR</th> <th>KYTC YEAR</th> <th>AMOUNT</th> </tr> </thead> <tbody> <tr> <td>SP</td> <td>R</td> <td>2001</td> <td>\$50,000</td> </tr> <tr> <td>SP</td> <td>U</td> <td>2001</td> <td>\$10,000</td> </tr> <tr> <td colspan="3">Total</td> <td>\$60,000</td> </tr> </tbody> </table>	FUNDING PHASE	GA YEAR	KYTC YEAR	AMOUNT	SP	R	2001	\$50,000	SP	U	2001	\$10,000	Total			\$60,000				
FUNDING PHASE	GA YEAR	KYTC YEAR	AMOUNT																						
SP	R	2001	\$50,000																						
SP	U	2001	\$10,000																						
Total			\$60,000																						

KENTUCKY TRANSPORTATION CABINET
SIX YEAR HIGHWAY PLAN
FY- 2000 THRU FY- 2002

COUNTY	ITEM NO. & PARENT NO.	ROUTE	LENGTH	DESCRIPTION	FUND-SCHEDULING INFORMATION																				
NELSON	1996 04 - 184.00 Parent No.: 1996 04 - 184.00	US-62	1.000	WIDEN FR STATE STREET TO AIRPORT. (98CCR) Milepoints: From: 12.622 To: 13.622 Scope: RELOCATION(O)	<table border="1"> <thead> <tr> <th>FUNDING PHASE</th> <th>GA YEAR</th> <th>KYTC YEAR</th> <th>AMOUNT</th> </tr> </thead> <tbody> <tr> <td>STP</td> <td>R</td> <td>2002</td> <td>\$1,000,000</td> </tr> <tr> <td colspan="3">Total</td> <td>\$1,000,000</td> </tr> </tbody> </table>	FUNDING PHASE	GA YEAR	KYTC YEAR	AMOUNT	STP	R	2002	\$1,000,000	Total			\$1,000,000								
FUNDING PHASE	GA YEAR	KYTC YEAR	AMOUNT																						
STP	R	2002	\$1,000,000																						
Total			\$1,000,000																						
NELSON	1996 04 - 191.00 Parent No.: 1996 04 - 191.00	BG-9002	.400	IMPROVE EASTBOUND EXIT RAMP FR BLUEGRASS PARKWAY TO US-31E Milepoints: From: 20.059 To: 20.459 Scope: I-CHANGE RECONST(O)	<table border="1"> <thead> <tr> <th>FUNDING PHASE</th> <th>GA YEAR</th> <th>KYTC YEAR</th> <th>AMOUNT</th> </tr> </thead> <tbody> <tr> <td>NH</td> <td>C</td> <td>2001</td> <td>\$590,000</td> </tr> <tr> <td colspan="3">Total</td> <td>\$590,000</td> </tr> </tbody> </table>	FUNDING PHASE	GA YEAR	KYTC YEAR	AMOUNT	NH	C	2001	\$590,000	Total			\$590,000								
FUNDING PHASE	GA YEAR	KYTC YEAR	AMOUNT																						
NH	C	2001	\$590,000																						
Total			\$590,000																						
NELSON	1998 04 - 285.00 Parent No.: 1998 04 - 285.00	US-31E	.600	BARDSTOWN-LOUISVILLE; WIDEN US-31E TO 5-LANES FROM KY-245 TO 0.2 MILE NORTH OF WITHROW COURT. (98CCR) Milepoints: From: 15.4 To: 16 Scope: MAJOR WIDENING(O)	<table border="1"> <thead> <tr> <th>FUNDING PHASE</th> <th>GA YEAR</th> <th>KYTC YEAR</th> <th>AMOUNT</th> </tr> </thead> <tbody> <tr> <td>SP</td> <td>R</td> <td>2002</td> <td>\$750,000</td> </tr> <tr> <td>SP</td> <td>U</td> <td>2002</td> <td>\$500,000</td> </tr> <tr> <td colspan="3">Total</td> <td>\$1,250,000</td> </tr> </tbody> </table>	FUNDING PHASE	GA YEAR	KYTC YEAR	AMOUNT	SP	R	2002	\$750,000	SP	U	2002	\$500,000	Total			\$1,250,000				
FUNDING PHASE	GA YEAR	KYTC YEAR	AMOUNT																						
SP	R	2002	\$750,000																						
SP	U	2002	\$500,000																						
Total			\$1,250,000																						
NELSON SPENCER	2000 04 - 287.01 Parent No.: 1996 04 - 287.00	US-31E	14.600	BARDSTOWN-LOUISVILLE; RELOCATION FROM N OF MURRAYS RUN ROAD TO SALT RIVER. (98CCR) Milepoints: From: 16.9 To: 27.588 Milepoints: From: 0 To: 2.372 Scope: RELOCATION(O)	<table border="1"> <thead> <tr> <th>FUNDING PHASE</th> <th>GA YEAR</th> <th>KYTC YEAR</th> <th>AMOUNT</th> </tr> </thead> <tbody> <tr> <td>SP</td> <td>R</td> <td>2002 2003</td> <td>\$12,800,000</td> </tr> <tr> <td colspan="3">Total</td> <td>\$12,800,000</td> </tr> </tbody> </table>	FUNDING PHASE	GA YEAR	KYTC YEAR	AMOUNT	SP	R	2002 2003	\$12,800,000	Total			\$12,800,000								
FUNDING PHASE	GA YEAR	KYTC YEAR	AMOUNT																						
SP	R	2002 2003	\$12,800,000																						
Total			\$12,800,000																						
NELSON	1998 04 - 295.10 Parent No.: 1998 04 - 295.10	KY-245	1.400	EXTEND KY245 WIDENING FROM KY1430 TO KY332 WEST OF BARDSTOWN. (98CCR) Milepoints: From: 5.15 To: 6.529 Scope: MAJOR WIDENING(O)	<table border="1"> <thead> <tr> <th>FUNDING PHASE</th> <th>GA YEAR</th> <th>KYTC YEAR</th> <th>AMOUNT</th> </tr> </thead> <tbody> <tr> <td>SP</td> <td>R</td> <td>2001</td> <td>\$400,000</td> </tr> <tr> <td colspan="3">Total</td> <td>\$400,000</td> </tr> </tbody> </table>	FUNDING PHASE	GA YEAR	KYTC YEAR	AMOUNT	SP	R	2001	\$400,000	Total			\$400,000								
FUNDING PHASE	GA YEAR	KYTC YEAR	AMOUNT																						
SP	R	2001	\$400,000																						
Total			\$400,000																						
NELSON	1998 04 - 311.00 Parent No.: 1998 04 - 311.00	US-31E	.900	BARDSTOWN-LOUISVILLE ROAD; RECONSTRUCT US31E FROM 0.2 MILE NORTH OF WITHROW COURT TO NORTH OF MURRAYS RUN ROAD. (98CCR) Milepoints: From: 16 To: 16.9 Scope: RECONSTRUCTION(O)	<table border="1"> <thead> <tr> <th>FUNDING PHASE</th> <th>GA YEAR</th> <th>KYTC YEAR</th> <th>AMOUNT</th> </tr> </thead> <tbody> <tr> <td>SP</td> <td>R</td> <td>2001</td> <td>\$1,500,000</td> </tr> <tr> <td>SP</td> <td>U</td> <td>2002</td> <td>\$400,000</td> </tr> <tr> <td colspan="3">Total</td> <td>\$1,900,000</td> </tr> </tbody> </table>	FUNDING PHASE	GA YEAR	KYTC YEAR	AMOUNT	SP	R	2001	\$1,500,000	SP	U	2002	\$400,000	Total			\$1,900,000				
FUNDING PHASE	GA YEAR	KYTC YEAR	AMOUNT																						
SP	R	2001	\$1,500,000																						
SP	U	2002	\$400,000																						
Total			\$1,900,000																						
NELSON	2000 04 - 962.00 Parent No.: 1996 99 - 206.01	US-31E	.200	RECONSTRUCT KY-247 APPROACH TO US-31E (REMOVE "Y" I-SECT, MAKE IT A "T"). Milepoints: From: 5.7 To: 5.9 Scope: SAFETY-HAZARD ELIM(P)	<table border="1"> <thead> <tr> <th>FUNDING PHASE</th> <th>GA YEAR</th> <th>KYTC YEAR</th> <th>AMOUNT</th> </tr> </thead> <tbody> <tr> <td>HES</td> <td>C</td> <td>2000</td> <td>\$50,000</td> </tr> <tr> <td colspan="3">Total</td> <td>\$50,000</td> </tr> </tbody> </table>	FUNDING PHASE	GA YEAR	KYTC YEAR	AMOUNT	HES	C	2000	\$50,000	Total			\$50,000								
FUNDING PHASE	GA YEAR	KYTC YEAR	AMOUNT																						
HES	C	2000	\$50,000																						
Total			\$50,000																						
NELSON	1996 04 - 985.00 Parent No.: 1996 99 - 134.00	KY-55	.400	RECONSTRUCT VERTICAL AND HORIZONTAL CURVES Milepoints: From: 5.26 To: 5.7 Scope: SAFETY(P)	<table border="1"> <thead> <tr> <th>FUNDING PHASE</th> <th>GA YEAR</th> <th>KYTC YEAR</th> <th>AMOUNT</th> </tr> </thead> <tbody> <tr> <td>HES</td> <td>R</td> <td>2000 2001</td> <td>\$100,000</td> </tr> <tr> <td>HES</td> <td>U</td> <td>2000 2001</td> <td>\$100,000</td> </tr> <tr> <td>HES</td> <td>C</td> <td>2001</td> <td>\$395,000</td> </tr> <tr> <td colspan="3">Total</td> <td>\$595,000</td> </tr> </tbody> </table>	FUNDING PHASE	GA YEAR	KYTC YEAR	AMOUNT	HES	R	2000 2001	\$100,000	HES	U	2000 2001	\$100,000	HES	C	2001	\$395,000	Total			\$595,000
FUNDING PHASE	GA YEAR	KYTC YEAR	AMOUNT																						
HES	R	2000 2001	\$100,000																						
HES	U	2000 2001	\$100,000																						
HES	C	2001	\$395,000																						
Total			\$595,000																						
NELSON	2000 04 - 1007.00 Parent No.: 2000 04 - 1007.00	KY-49	.100	REPLACE BRIDGE & APPROACHES AT ROWAN CREEK 0.65MI N BG PKWY OVERPASS SCL BARDSTOWN (B30). Milepoints: From: 7.813 To: 7.913 Scope: BRIDGE REPLACEMENT(P)	<table border="1"> <thead> <tr> <th>FUNDING PHASE</th> <th>GA YEAR</th> <th>KYTC YEAR</th> <th>AMOUNT</th> </tr> </thead> <tbody> <tr> <td>BRO</td> <td>D</td> <td>2001</td> <td>\$110,000</td> </tr> <tr> <td colspan="3">Total</td> <td>\$110,000</td> </tr> </tbody> </table>	FUNDING PHASE	GA YEAR	KYTC YEAR	AMOUNT	BRO	D	2001	\$110,000	Total			\$110,000								
FUNDING PHASE	GA YEAR	KYTC YEAR	AMOUNT																						
BRO	D	2001	\$110,000																						
Total			\$110,000																						
NELSON	2000 04 - 1028.00 Parent No.: 2000 04 - 1028.00	CR-1229	.100	REPLACE BRIDGE & APPROACHES AT ROLLING FORK OF SALT RIVER 1.1MI N KY-247 (C33). Milepoints: From: To: Scope: BRIDGE REPLACEMENT(P)	<table border="1"> <thead> <tr> <th>FUNDING PHASE</th> <th>GA YEAR</th> <th>KYTC YEAR</th> <th>AMOUNT</th> </tr> </thead> <tbody> <tr> <td>BRZ</td> <td>D</td> <td>2001</td> <td>\$60,000</td> </tr> <tr> <td>BRZ</td> <td>R</td> <td>2002</td> <td>\$30,000</td> </tr> <tr> <td>BRZ</td> <td>U</td> <td>2002</td> <td>\$30,000</td> </tr> <tr> <td colspan="3">Total</td> <td>\$120,000</td> </tr> </tbody> </table>	FUNDING PHASE	GA YEAR	KYTC YEAR	AMOUNT	BRZ	D	2001	\$60,000	BRZ	R	2002	\$30,000	BRZ	U	2002	\$30,000	Total			\$120,000
FUNDING PHASE	GA YEAR	KYTC YEAR	AMOUNT																						
BRZ	D	2001	\$60,000																						
BRZ	R	2002	\$30,000																						
BRZ	U	2002	\$30,000																						
Total			\$120,000																						

KENTUCKY TRANSPORTATION CABINET
 SIX YEAR HIGHWAY PLAN
 FY- 2000 THRU FY- 2002

COUNTY	ITEM NO. & PARENT NO.	ROUTE	LENGTH	DESCRIPTION	FUND-SCHEDULING INFORMATION																				
NELSON	1998 04 - 7007.00	KY-52	.500	CONSTRUCT CURB AND GUTTERS ON KY52 FROM MILEPOST 8.4 TO THE CITY LIMITS OF NEW HAVEN. (98CCN)	<table style="width: 100%; border-collapse: collapse;"> <thead> <tr> <th style="text-align: left;">FUNDING PHASE</th> <th style="text-align: left;">GA YEAR</th> <th style="text-align: left;">KYTC YEAR</th> <th style="text-align: left;">AMOUNT</th> </tr> </thead> <tbody> <tr> <td>STP R</td> <td>2000</td> <td>2001</td> <td style="text-align: right;">\$35,000</td> </tr> <tr> <td>STP U</td> <td>2000</td> <td>2001</td> <td style="text-align: right;">\$60,000</td> </tr> <tr> <td>STP C</td> <td>2001</td> <td></td> <td style="text-align: right;">\$450,000</td> </tr> <tr> <td colspan="3" style="text-align: right;">Total</td> <td style="text-align: right;">\$545,000</td> </tr> </tbody> </table>	FUNDING PHASE	GA YEAR	KYTC YEAR	AMOUNT	STP R	2000	2001	\$35,000	STP U	2000	2001	\$60,000	STP C	2001		\$450,000	Total			\$545,000
	FUNDING PHASE				GA YEAR	KYTC YEAR	AMOUNT																		
STP R	2000	2001	\$35,000																						
STP U	2000	2001	\$60,000																						
STP C	2001		\$450,000																						
Total			\$545,000																						
1998 04 - 7007.00	Parent No.: 04 - 7007.00	Milepoints: From: 8.4 To: 8.8 Scope: SAFETY(P)																							
NELSON	2000 04 - 8004.00	US-150		WIDEN US-150 AND PROVIDE DRAINAGE IMPROVEMENTS ON US-150 IN FRONT OF MY OLD KENTUCKY HOME STATE PARK (00CCN)	<table style="width: 100%; border-collapse: collapse;"> <thead> <tr> <th style="text-align: left;">FUNDING PHASE</th> <th style="text-align: left;">GA YEAR</th> <th style="text-align: left;">KYTC YEAR</th> <th style="text-align: left;">AMOUNT</th> </tr> </thead> <tbody> <tr> <td>SP C</td> <td>2002</td> <td></td> <td style="text-align: right;">\$667,000</td> </tr> <tr> <td colspan="3" style="text-align: right;">Total</td> <td style="text-align: right;">\$667,000</td> </tr> </tbody> </table>	FUNDING PHASE	GA YEAR	KYTC YEAR	AMOUNT	SP C	2002		\$667,000	Total			\$667,000								
	FUNDING PHASE				GA YEAR	KYTC YEAR	AMOUNT																		
SP C	2002		\$667,000																						
Total			\$667,000																						
2000 04 - 8004.00	Parent No.: 04 - 8004.00	Milepoints: From: .3 To: .4 Scope: MINOR WIDENING(O)																							

KENTUCKY TRANSPORTATION CABINET
 SIX YEAR HIGHWAY PLAN
 FY- 2000 THRU FY- 2002

COUNTY	ITEM NO. & PARENT NO.	ROUTE	LENGTH	DESCRIPTION	FUND-SCHEDULING INFORMATION																			
NICHOLAS	2000 07 - 310.30	US-68	3.800	PARIS-MAYSVILLE ROAD; RECONSTRUCT FR MILLERSBURG TO KY-32 AT CARLISLE (SECTION 3). Milepoints: From: .4 To: 4.827 Scope: MAJOR WIDENING(O)	<table border="1"> <thead> <tr> <th>FUNDING PHASE</th> <th>GA YEAR</th> <th>KYTC YEAR</th> <th>AMOUNT</th> </tr> </thead> <tbody> <tr> <td>NH</td> <td>R</td> <td>2002</td> <td>2003</td> <td>\$2,231,000</td> </tr> <tr> <td>NH</td> <td>U</td> <td>2002</td> <td>2003</td> <td>\$4,120,000</td> </tr> <tr> <td colspan="4" style="text-align: right;">Total</td> <td>\$6,351,000</td> </tr> </tbody> </table>	FUNDING PHASE	GA YEAR	KYTC YEAR	AMOUNT	NH	R	2002	2003	\$2,231,000	NH	U	2002	2003	\$4,120,000	Total				\$6,351,000
	FUNDING PHASE				GA YEAR	KYTC YEAR	AMOUNT																	
NH	R	2002	2003	\$2,231,000																				
NH	U	2002	2003	\$4,120,000																				
Total				\$6,351,000																				
1996 07 - 310.01																								
NICHOLAS	1996 09 - 115.00	US-68	5.800	PARIS-MAYSVILLE; RECONST. FR KY-32 NW OF CARLISLE NE TO KY- 1244 Milepoints: From: 4.827 To: 10.652 Scope: MAJOR WIDENING(O)	<table border="1"> <thead> <tr> <th>FUNDING PHASE</th> <th>GA YEAR</th> <th>KYTC YEAR</th> <th>AMOUNT</th> </tr> </thead> <tbody> <tr> <td>NH</td> <td>C</td> <td>2000</td> <td></td> <td>\$14,000,000</td> </tr> <tr> <td colspan="4" style="text-align: right;">Total</td> <td>\$14,000,000</td> </tr> </tbody> </table>	FUNDING PHASE	GA YEAR	KYTC YEAR	AMOUNT	NH	C	2000		\$14,000,000	Total				\$14,000,000					
	FUNDING PHASE				GA YEAR	KYTC YEAR	AMOUNT																	
NH	C	2000		\$14,000,000																				
Total				\$14,000,000																				
1996 09 - 115.00																								

KENTUCKY TRANSPORTATION CABINET
SIX YEAR HIGHWAY PLAN
FY- 2000 THRU FY- 2002

COUNTY	ITEM NO. & PARENT NO.		ROUTE	LENGTH	DESCRIPTION	FUND-SCHEDULING INFORMATION			
						FUNDING PHASE	GA YEAR	KYTC YEAR	AMOUNT
OHIO	2000	02 - 1052.00	US-231	.100	REPLACE BRIDGE & APPROACHES AT SLOUGH 0.7MI N KY-69 (B02). Parent No.: 2000 02 - 1052.00 Milepoints: From: 13.832 To: 13.932 Scope: BRIDGE REPLACEMENT(P)	BRO	D	2002	\$175,000
						Total	\$175,000		
OHIO	2000	02 - 1055.00	CR-1032	.100	REPLACE BRIDGE & APPROACHES AT ROUGH RIVER AT THE GRAYSON COUNTY LINE (C10) Parent No.: 2000 02 - 1055.00 Milepoints: From: To: Scope: BRIDGE REPLACEMENT(P)	BRZ	D	2001	\$300,000
						Total	\$300,000		
OHIO	2000	02 - 1056.00	CR-1012	.100	REPLACE BRIDGE & APPROACHES AT ROUGH RIVER AT NARROWS, 3 MILES EAST OF KY-69 (C03). Parent No.: 2000 02 - 1056.00 Milepoints: From: To: Scope: BRIDGE REPLACEMENT(P)	BRZ	D	2001	\$300,000
						Total	\$300,000		
OHIO	1998	02 - 5003.00	WN-9007	.100	EMBANKMENT FAILURE @ MP 58.2 TO 58.3 SB Parent No.: 1998 99 - 5002.00 Milepoints: From: 58.2 To: 58.3 Scope: LANDSLIDE REPAIR(P)	SP	R	2001	\$15,000
						SP	C	2002	\$82,300
			Total	\$97,300					

KENTUCKY TRANSPORTATION CABINET
SIX YEAR HIGHWAY PLAN

FY- 2000 THRU FY- 2002

COUNTY	ITEM NO. & PARENT NO.	ROUTE	LENGTH	DESCRIPTION	FUND-SCHEDULING INFORMATION																				
OLDHAM	2000 05 - 230.10 Parent No.: 1996 05 - 230.00	KY-393	1.889	KY 393 RECONSTRUCT FROM KY-22 NORTH TO I-71 Milepoints: From: 2.562 To: 5.01 Scope: MAJOR WIDENING(O)	<table border="1"> <thead> <tr> <th>FUNDING PHASE</th> <th>GA YEAR</th> <th>KYTC YEAR</th> <th>AMOUNT</th> </tr> </thead> <tbody> <tr> <td>STP R</td> <td>2000</td> <td>2001</td> <td>\$2,850,000</td> </tr> <tr> <td>STP U</td> <td>2000</td> <td>2001</td> <td>\$1,500,000</td> </tr> <tr> <td>STP C</td> <td>2002</td> <td>2003</td> <td>\$5,200,000</td> </tr> <tr> <td colspan="3">Total</td> <td>\$9,550,000</td> </tr> </tbody> </table>	FUNDING PHASE	GA YEAR	KYTC YEAR	AMOUNT	STP R	2000	2001	\$2,850,000	STP U	2000	2001	\$1,500,000	STP C	2002	2003	\$5,200,000	Total			\$9,550,000
FUNDING PHASE	GA YEAR	KYTC YEAR	AMOUNT																						
STP R	2000	2001	\$2,850,000																						
STP U	2000	2001	\$1,500,000																						
STP C	2002	2003	\$5,200,000																						
Total			\$9,550,000																						
OLDHAM OLDHAM	2000 05 - 234.00 Parent No.: 1996 05 - 230.00	KY-393	1.243	KY 393 RECONSTRUCT FROM NORTHERN RAMP OF I-71 TO NORTH OF KY 146 (STATIONS 10+100 TO 12+100)(DESIGN UNDER 5-230.00) Milepoints: From: 5.188 To: 6.384 Milepoints: From: 7.419 To: 7.64 Scope: MAJOR WIDENING(O)	<table border="1"> <thead> <tr> <th>FUNDING PHASE</th> <th>GA YEAR</th> <th>KYTC YEAR</th> <th>AMOUNT</th> </tr> </thead> <tbody> <tr> <td>STP R</td> <td>2002</td> <td>2003</td> <td>\$3,000,000</td> </tr> <tr> <td>STP U</td> <td>2002</td> <td>2003</td> <td>\$500,000</td> </tr> <tr> <td colspan="3">Total</td> <td>\$3,500,000</td> </tr> </tbody> </table>	FUNDING PHASE	GA YEAR	KYTC YEAR	AMOUNT	STP R	2002	2003	\$3,000,000	STP U	2002	2003	\$500,000	Total			\$3,500,000				
FUNDING PHASE	GA YEAR	KYTC YEAR	AMOUNT																						
STP R	2002	2003	\$3,000,000																						
STP U	2002	2003	\$500,000																						
Total			\$3,500,000																						
OLDHAM	1996 05 - 304.01 Parent No.: 1996 05 - 304.01	KY-22	4.000	KY 22 FR PRYOR AVE. IN CRESTWOOD EASTERLY TO KY-393 Milepoints: From: 3.505 To: 7.474 Scope: MAJOR WIDENING(O)	<table border="1"> <thead> <tr> <th>FUNDING PHASE</th> <th>GA YEAR</th> <th>KYTC YEAR</th> <th>AMOUNT</th> </tr> </thead> <tbody> <tr> <td>SP R</td> <td>2001</td> <td></td> <td>\$4,200,000</td> </tr> <tr> <td>SP U</td> <td>2002</td> <td></td> <td>\$2,500,000</td> </tr> <tr> <td colspan="3">Total</td> <td>\$6,700,000</td> </tr> </tbody> </table>	FUNDING PHASE	GA YEAR	KYTC YEAR	AMOUNT	SP R	2001		\$4,200,000	SP U	2002		\$2,500,000	Total			\$6,700,000				
FUNDING PHASE	GA YEAR	KYTC YEAR	AMOUNT																						
SP R	2001		\$4,200,000																						
SP U	2002		\$2,500,000																						
Total			\$6,700,000																						
OLDHAM	1998 05 - 345.00 Parent No.: 1998 05 - 345.00	US-42	.100	CONSTRUCT A LEFT TURN LANE FROM US-42 TO KY-1793 Milepoints: From: 2.11 To: 2.378 Scope: SAFETY-HAZARD ELIM(P)	<table border="1"> <thead> <tr> <th>FUNDING PHASE</th> <th>GA YEAR</th> <th>KYTC YEAR</th> <th>AMOUNT</th> </tr> </thead> <tbody> <tr> <td>SP C</td> <td>2000</td> <td></td> <td>\$320,000</td> </tr> <tr> <td colspan="3">Total</td> <td>\$320,000</td> </tr> </tbody> </table>	FUNDING PHASE	GA YEAR	KYTC YEAR	AMOUNT	SP C	2000		\$320,000	Total			\$320,000								
FUNDING PHASE	GA YEAR	KYTC YEAR	AMOUNT																						
SP C	2000		\$320,000																						
Total			\$320,000																						
OLDHAM JEFFERSON	1996 05 - 367.00 Parent No.: 1996 05 - 367.00	-	5.000	CONSTRUCT NEW ROUTE FR OLD HENRY INTERCHANGE AT I-265 TO CRESTWOOD BYPASS. (98CCR) Milepoints: From: To: Milepoints: From: To: Scope: NEW ROUTE(O)	<table border="1"> <thead> <tr> <th>FUNDING PHASE</th> <th>GA YEAR</th> <th>KYTC YEAR</th> <th>AMOUNT</th> </tr> </thead> <tbody> <tr> <td>STP R</td> <td>2002</td> <td>2003</td> <td>\$5,000,000</td> </tr> <tr> <td colspan="3">Total</td> <td>\$5,000,000</td> </tr> </tbody> </table>	FUNDING PHASE	GA YEAR	KYTC YEAR	AMOUNT	STP R	2002	2003	\$5,000,000	Total			\$5,000,000								
FUNDING PHASE	GA YEAR	KYTC YEAR	AMOUNT																						
STP R	2002	2003	\$5,000,000																						
Total			\$5,000,000																						
OLDHAM	2000 05 - 407.00 Parent No.: 2000 05 - 407.00	-		BUSINESS PARK ROAD; CONSTRUCT NEW 2-LANE ROAD FROM KY-393 TO KY-53 (LOU T.I.P.) Milepoints: From: To: Scope: NEW ROUTE(O)	<table border="1"> <thead> <tr> <th>FUNDING PHASE</th> <th>GA YEAR</th> <th>KYTC YEAR</th> <th>AMOUNT</th> </tr> </thead> <tbody> <tr> <td>SLO C</td> <td>2000</td> <td></td> <td>\$1,875,000</td> </tr> <tr> <td colspan="3">Total</td> <td>\$1,875,000</td> </tr> </tbody> </table>	FUNDING PHASE	GA YEAR	KYTC YEAR	AMOUNT	SLO C	2000		\$1,875,000	Total			\$1,875,000								
FUNDING PHASE	GA YEAR	KYTC YEAR	AMOUNT																						
SLO C	2000		\$1,875,000																						
Total			\$1,875,000																						
OLDHAM	2000 05 - 408.00 Parent No.: 2000 05 - 408.00	-		OLD HENRY ROAD CORRIDOR STUDY Milepoints: From: To: Scope: SCOPING STUDY(O)	<table border="1"> <thead> <tr> <th>FUNDING PHASE</th> <th>GA YEAR</th> <th>KYTC YEAR</th> <th>AMOUNT</th> </tr> </thead> <tbody> <tr> <td>SLO P</td> <td>2000</td> <td></td> <td>\$25,000</td> </tr> <tr> <td colspan="3">Total</td> <td>\$25,000</td> </tr> </tbody> </table>	FUNDING PHASE	GA YEAR	KYTC YEAR	AMOUNT	SLO P	2000		\$25,000	Total			\$25,000								
FUNDING PHASE	GA YEAR	KYTC YEAR	AMOUNT																						
SLO P	2000		\$25,000																						
Total			\$25,000																						
OLDHAM	1998 05 - 5005.00 Parent No.: 1998 05 - 5005.00	KY-1793	.350	CORRECT ROCKFALL HAZARD @ MP 1.8 TO MP 2.15 Milepoints: From: 1.8 To: 2.15 Scope: ROCKFALL MITIGTN(P)	<table border="1"> <thead> <tr> <th>FUNDING PHASE</th> <th>GA YEAR</th> <th>KYTC YEAR</th> <th>AMOUNT</th> </tr> </thead> <tbody> <tr> <td>SP D</td> <td>2001</td> <td></td> <td>\$75,000</td> </tr> <tr> <td colspan="3">Total</td> <td>\$75,000</td> </tr> </tbody> </table>	FUNDING PHASE	GA YEAR	KYTC YEAR	AMOUNT	SP D	2001		\$75,000	Total			\$75,000								
FUNDING PHASE	GA YEAR	KYTC YEAR	AMOUNT																						
SP D	2001		\$75,000																						
Total			\$75,000																						

KENTUCKY TRANSPORTATION CABINET
 SIX YEAR HIGHWAY PLAN
 FY- 2000 THRU FY- 2002

COUNTY	ITEM NO. & PARENT NO.	ROUTE	LENGTH	DESCRIPTION	FUND-SCHEDULING INFORMATION												
OWEN	1996 06 - 341.00	KY-355	1.000	MONTEREY-CARROLLTON; SPOT IMPROVEMENTS FR KY227 SOUTH APPROX. 1 MILE. Milepoints: From: 17.839 To: 18.839 Scope: SPOT IMPROVEMENTS(O)	<table style="width: 100%; border-collapse: collapse;"> <thead> <tr> <th style="text-align: left;">FUNDING PHASE</th> <th style="text-align: left;">GA YEAR</th> <th style="text-align: left;">KYTC YEAR</th> <th style="text-align: left;">AMOUNT</th> </tr> </thead> <tbody> <tr> <td>SP</td> <td>C</td> <td>2001</td> <td style="text-align: right;">\$1,440,000</td> </tr> <tr> <td colspan="3" style="text-align: right;">Total</td> <td style="text-align: right;">\$1,440,000</td> </tr> </tbody> </table>	FUNDING PHASE	GA YEAR	KYTC YEAR	AMOUNT	SP	C	2001	\$1,440,000	Total			\$1,440,000
	FUNDING PHASE				GA YEAR	KYTC YEAR	AMOUNT										
SP	C	2001	\$1,440,000														
Total			\$1,440,000														
1996 06 - 341.00	Parent No.: 06 - 341.00																
OWEN	1996 06 - 356.00	KY-22	1.800	WIDEN KY22 BETWEEN OWENTON AND PROPOSED NEW OWEN COUNTY HIGH SCHOOL (98CCR) Milepoints: From: 9.351 To: 11.184 Scope: MAJOR WIDENING(O)	<table style="width: 100%; border-collapse: collapse;"> <thead> <tr> <th style="text-align: left;">FUNDING PHASE</th> <th style="text-align: left;">GA YEAR</th> <th style="text-align: left;">KYTC YEAR</th> <th style="text-align: left;">AMOUNT</th> </tr> </thead> <tbody> <tr> <td>SP</td> <td>C</td> <td>2002</td> <td style="text-align: right;">\$4,000,000</td> </tr> <tr> <td colspan="3" style="text-align: right;">Total</td> <td style="text-align: right;">\$4,000,000</td> </tr> </tbody> </table>	FUNDING PHASE	GA YEAR	KYTC YEAR	AMOUNT	SP	C	2002	\$4,000,000	Total			\$4,000,000
	FUNDING PHASE				GA YEAR	KYTC YEAR	AMOUNT										
SP	C	2002	\$4,000,000														
Total			\$4,000,000														
1996 06 - 356.00	Parent No.: 06 - 356.00																

KENTUCKY TRANSPORTATION CABINET
SIX YEAR HIGHWAY PLAN
FY- 2000 THRU FY- 2002

COUNTY	ITEM NO. & PARENT NO.	ROUTE	LENGTH	DESCRIPTION	FUND-SCHEDULING INFORMATION																								
OWSLEY	2000 10 - 131.00 Parent No.: 2000 10 - 131.00	KY-28	.200	CONSTRUCT A LEFT TURN LANE ON KY-28 BY THE OWSLEY COUNTY HIGH SCHOOL AND ELEMENTARY SCHOOL. Milepoints: From: 0 To: .2 Scope: SAFETY(P)	<table border="1"> <thead> <tr> <th>FUNDING PHASE</th> <th>GA YEAR</th> <th>KYTC YEAR</th> <th>AMOUNT</th> </tr> </thead> <tbody> <tr> <td>SP</td> <td>D</td> <td>2000</td> <td>\$25,000</td> </tr> <tr> <td>SP</td> <td>R</td> <td>2001</td> <td>\$50,000</td> </tr> <tr> <td>SP</td> <td>U</td> <td>2002</td> <td>\$150,000</td> </tr> <tr> <td>SP</td> <td>C</td> <td>2002</td> <td>\$100,000</td> </tr> <tr> <td colspan="3">Total</td> <td>\$325,000</td> </tr> </tbody> </table>	FUNDING PHASE	GA YEAR	KYTC YEAR	AMOUNT	SP	D	2000	\$25,000	SP	R	2001	\$50,000	SP	U	2002	\$150,000	SP	C	2002	\$100,000	Total			\$325,000
FUNDING PHASE	GA YEAR	KYTC YEAR	AMOUNT																										
SP	D	2000	\$25,000																										
SP	R	2001	\$50,000																										
SP	U	2002	\$150,000																										
SP	C	2002	\$100,000																										
Total			\$325,000																										
OWSLEY JACKSON	1996 10 - 279.50 Parent No.: 1996 10 - 279.50	KY-30	19.600	I-75 TO MOUNTAIN PARKWAY; DEVELOP A STRATEGY FOR RECONSTRUCTING KY-30 FROM US-421 AT TYNER TO KY-11 Milepoints: From: To: Milepoints: From: To: Scope: DESIGN ENGINEERING(O)	<table border="1"> <thead> <tr> <th>FUNDING PHASE</th> <th>GA YEAR</th> <th>KYTC YEAR</th> <th>AMOUNT</th> </tr> </thead> <tbody> <tr> <td>SP</td> <td>D</td> <td>2001</td> <td>\$500,000</td> </tr> <tr> <td colspan="3">Total</td> <td>\$500,000</td> </tr> </tbody> </table>	FUNDING PHASE	GA YEAR	KYTC YEAR	AMOUNT	SP	D	2001	\$500,000	Total			\$500,000												
FUNDING PHASE	GA YEAR	KYTC YEAR	AMOUNT																										
SP	D	2001	\$500,000																										
Total			\$500,000																										
OWSLEY	1996 10 - 1034.00 Parent No.: 1996 10 - 1034.00	KY-30	.100	MULBERRY STREET BR & APPRS AT S. FORK OF KY. RIVER .2 N OF KY-11 Milepoints: From: 11.478 To: 11.578 Scope: BRIDGE REPLACEMENT(P)	<table border="1"> <thead> <tr> <th>FUNDING PHASE</th> <th>GA YEAR</th> <th>KYTC YEAR</th> <th>AMOUNT</th> </tr> </thead> <tbody> <tr> <td>BRO</td> <td>C</td> <td>2000</td> <td>\$2,800,000</td> </tr> <tr> <td colspan="3">Total</td> <td>\$2,800,000</td> </tr> </tbody> </table>	FUNDING PHASE	GA YEAR	KYTC YEAR	AMOUNT	BRO	C	2000	\$2,800,000	Total			\$2,800,000												
FUNDING PHASE	GA YEAR	KYTC YEAR	AMOUNT																										
BRO	C	2000	\$2,800,000																										
Total			\$2,800,000																										
OWSLEY	2000 10 - 1067.00 Parent No.: 2000 10 - 1067.00	KY-30	.100	REPLACE BRIDGE & APPROACHES AT LITTLE STURGEON CREEK 0.1MI W KY-846 (B14). Milepoints: From: 3.365 To: 3.465 Scope: BRIDGE REPLACEMENT(P)	<table border="1"> <thead> <tr> <th>FUNDING PHASE</th> <th>GA YEAR</th> <th>KYTC YEAR</th> <th>AMOUNT</th> </tr> </thead> <tbody> <tr> <td>BRO</td> <td>D</td> <td>2001</td> <td>\$100,000</td> </tr> <tr> <td colspan="3">Total</td> <td>\$100,000</td> </tr> </tbody> </table>	FUNDING PHASE	GA YEAR	KYTC YEAR	AMOUNT	BRO	D	2001	\$100,000	Total			\$100,000												
FUNDING PHASE	GA YEAR	KYTC YEAR	AMOUNT																										
BRO	D	2001	\$100,000																										
Total			\$100,000																										
OWSLEY	1998 10 - 5003.00 Parent No.: 1998 10 - 5003.00	KY-847	.300	EMBANKMENT FAILURE @ MP 0.8 TO 1.1 Milepoints: From: .8 To: 1.1 Scope: LANDSLIDE REPAIR(P)	<table border="1"> <thead> <tr> <th>FUNDING PHASE</th> <th>GA YEAR</th> <th>KYTC YEAR</th> <th>AMOUNT</th> </tr> </thead> <tbody> <tr> <td>SP</td> <td>R</td> <td>2001</td> <td>\$20,000</td> </tr> <tr> <td>SP</td> <td>U</td> <td>2001</td> <td>\$20,000</td> </tr> <tr> <td>SP</td> <td>C</td> <td>2002</td> <td>\$350,000</td> </tr> <tr> <td colspan="3">Total</td> <td>\$390,000</td> </tr> </tbody> </table>	FUNDING PHASE	GA YEAR	KYTC YEAR	AMOUNT	SP	R	2001	\$20,000	SP	U	2001	\$20,000	SP	C	2002	\$350,000	Total			\$390,000				
FUNDING PHASE	GA YEAR	KYTC YEAR	AMOUNT																										
SP	R	2001	\$20,000																										
SP	U	2001	\$20,000																										
SP	C	2002	\$350,000																										
Total			\$390,000																										

KENTUCKY TRANSPORTATION CABINET
SIX YEAR HIGHWAY PLAN
FY- 2000 THRU FY- 2002

COUNTY	ITEM NO. & PARENT NO.	ROUTE	LENGTH	DESCRIPTION	FUND-SCHEDULING INFORMATION																				
PENDLETON	2000 06 - 150.00	US-27	.200	FILL IN HOLE AT NORTH CORNER OF US27/KY22 INTERSECTION. Parent No.: Milepoints: From: 10.286 To: 10.486 Scope: SAFETY(P)	<table border="1" style="width: 100%; border-collapse: collapse;"> <thead> <tr> <th>FUNDING PHASE</th> <th>GA YEAR</th> <th>KYTC YEAR</th> <th>AMOUNT</th> </tr> </thead> <tbody> <tr> <td>SP</td> <td>D</td> <td>2001</td> <td style="text-align: right;">\$50,000</td> </tr> <tr> <td>SP</td> <td>R</td> <td>2002</td> <td style="text-align: right;">\$50,000</td> </tr> <tr> <td colspan="3" style="text-align: right;">Total</td> <td style="text-align: right;">\$100,000</td> </tr> </tbody> </table>	FUNDING PHASE	GA YEAR	KYTC YEAR	AMOUNT	SP	D	2001	\$50,000	SP	R	2002	\$50,000	Total			\$100,000				
	FUNDING PHASE				GA YEAR	KYTC YEAR	AMOUNT																		
SP	D	2001	\$50,000																						
SP	R	2002	\$50,000																						
Total			\$100,000																						
2000 06 - 150.00																									
PENDLETON	1996 06 - 276.00	US-27	1.300	PARIS-COVINGTON; RECONST IN FALMOUTH FR KY-22 TO LICKING RIVER (INCLUDES BRIDGE OVER CSX RAILROAD) Parent No.: Milepoints: From: 6.9 To: 8.181 Scope: MAJOR WIDENING(O)	<table border="1" style="width: 100%; border-collapse: collapse;"> <thead> <tr> <th>FUNDING PHASE</th> <th>GA YEAR</th> <th>KYTC YEAR</th> <th>AMOUNT</th> </tr> </thead> <tbody> <tr> <td>STP</td> <td>C</td> <td>2001</td> <td style="text-align: right;">\$4,500,000</td> </tr> <tr> <td colspan="3" style="text-align: right;">Total</td> <td style="text-align: right;">\$4,500,000</td> </tr> </tbody> </table>	FUNDING PHASE	GA YEAR	KYTC YEAR	AMOUNT	STP	C	2001	\$4,500,000	Total			\$4,500,000								
	FUNDING PHASE				GA YEAR	KYTC YEAR	AMOUNT																		
STP	C	2001	\$4,500,000																						
Total			\$4,500,000																						
1996 06 - 276.00																									
PENDLETON	1996 06 - 1042.00	CR-1117	.100	BROWNING-MCKINNEYSBURG ROAD; BRIDGE AND APPROACHES AT LICKING RIVER (C23) (98CCR) Parent No.: Milepoints: From: To: Scope: BRIDGE REPLACEMENT(P)	<table border="1" style="width: 100%; border-collapse: collapse;"> <thead> <tr> <th>FUNDING PHASE</th> <th>GA YEAR</th> <th>KYTC YEAR</th> <th>AMOUNT</th> </tr> </thead> <tbody> <tr> <td>BRZ</td> <td>R</td> <td>2001</td> <td style="text-align: right;">\$150,000</td> </tr> <tr> <td>BRZ</td> <td>U</td> <td>2001</td> <td style="text-align: right;">\$100,000</td> </tr> <tr> <td>BRZ</td> <td>C</td> <td>2002</td> <td style="text-align: right;">\$2,000,000</td> </tr> <tr> <td colspan="3" style="text-align: right;">Total</td> <td style="text-align: right;">\$2,250,000</td> </tr> </tbody> </table>	FUNDING PHASE	GA YEAR	KYTC YEAR	AMOUNT	BRZ	R	2001	\$150,000	BRZ	U	2001	\$100,000	BRZ	C	2002	\$2,000,000	Total			\$2,250,000
	FUNDING PHASE				GA YEAR	KYTC YEAR	AMOUNT																		
BRZ	R	2001	\$150,000																						
BRZ	U	2001	\$100,000																						
BRZ	C	2002	\$2,000,000																						
Total			\$2,250,000																						
1996 06 - 1042.00																									

**KENTUCKY TRANSPORTATION CABINET
SIX YEAR HIGHWAY PLAN
FY- 2000 THRU FY- 2002**

COUNTY	ITEM NO. & PARENT NO.	ROUTE	LENGTH	DESCRIPTION	FUND-SCHEDULING INFORMATION																				
PERRY	1996 10 - 114.00 Parent No.: 1996 10 - 114.00	KY-7	2.500	RECONSTRUCT FROM JEFF TO VIPER Milepoints: From: 0 To: 2.494 Scope: MAJOR WIDENING(O)	<table border="1"> <thead> <tr> <th>FUNDING PHASE</th> <th>GA YEAR</th> <th>KYTC YEAR</th> <th>AMOUNT</th> </tr> </thead> <tbody> <tr> <td>STP</td> <td>D</td> <td>2000</td> <td>\$405,000</td> </tr> <tr> <td>STP</td> <td>R</td> <td>2001</td> <td>\$5,625,000</td> </tr> <tr> <td>STP</td> <td>U</td> <td>2002</td> <td>\$1,250,000</td> </tr> <tr> <td colspan="3" style="text-align: right;">Total</td> <td>\$7,280,000</td> </tr> </tbody> </table>	FUNDING PHASE	GA YEAR	KYTC YEAR	AMOUNT	STP	D	2000	\$405,000	STP	R	2001	\$5,625,000	STP	U	2002	\$1,250,000	Total			\$7,280,000
FUNDING PHASE	GA YEAR	KYTC YEAR	AMOUNT																						
STP	D	2000	\$405,000																						
STP	R	2001	\$5,625,000																						
STP	U	2002	\$1,250,000																						
Total			\$7,280,000																						
PERRY	1996 10 - 1021.00 Parent No.: 1996 10 - 1021.00	-	.100	LYTTLE BLVD EXTENSION BR & APPRS OVER MEMORIAL DRIVE (KY15X) .5 E OF BROADWAY Milepoints: From: To: Scope: BRIDGE REPLACEMENT(P)	<table border="1"> <thead> <tr> <th>FUNDING PHASE</th> <th>GA YEAR</th> <th>KYTC YEAR</th> <th>AMOUNT</th> </tr> </thead> <tbody> <tr> <td>BRZ</td> <td>R</td> <td>2001 2002</td> <td>\$696,000</td> </tr> <tr> <td>BRZ</td> <td>U</td> <td>2001 2002</td> <td>\$250,000</td> </tr> <tr> <td colspan="3" style="text-align: right;">Total</td> <td>\$946,000</td> </tr> </tbody> </table>	FUNDING PHASE	GA YEAR	KYTC YEAR	AMOUNT	BRZ	R	2001 2002	\$696,000	BRZ	U	2001 2002	\$250,000	Total			\$946,000				
FUNDING PHASE	GA YEAR	KYTC YEAR	AMOUNT																						
BRZ	R	2001 2002	\$696,000																						
BRZ	U	2001 2002	\$250,000																						
Total			\$946,000																						
PERRY	1996 10 - 1035.00 Parent No.: 1996 10 - 1035.00	KY-476	.100	HAZARD-DARFORK-DWARF BR & APPRS AT LOTTS CREEK .1 E OF KY-1440 Milepoints: From: 2.068 To: 2.168 Scope: BRIDGE REPLACEMENT(P)	<table border="1"> <thead> <tr> <th>FUNDING PHASE</th> <th>GA YEAR</th> <th>KYTC YEAR</th> <th>AMOUNT</th> </tr> </thead> <tbody> <tr> <td>BRO</td> <td>C</td> <td>2000 2002</td> <td>\$700,000</td> </tr> <tr> <td colspan="3" style="text-align: right;">Total</td> <td>\$700,000</td> </tr> </tbody> </table>	FUNDING PHASE	GA YEAR	KYTC YEAR	AMOUNT	BRO	C	2000 2002	\$700,000	Total			\$700,000								
FUNDING PHASE	GA YEAR	KYTC YEAR	AMOUNT																						
BRO	C	2000 2002	\$700,000																						
Total			\$700,000																						
PERRY	1996 10 - 1036.00 Parent No.: 1996 10 - 1036.00	KY-476	.104	HAZARD-DARFORK-DWARF BR & APPRS AT LOTTS CREEK .02 W OF KY-1088 Milepoints: From: 2.78 To: 2.884 Scope: BRIDGE REPLACEMENT(P)	<table border="1"> <thead> <tr> <th>FUNDING PHASE</th> <th>GA YEAR</th> <th>KYTC YEAR</th> <th>AMOUNT</th> </tr> </thead> <tbody> <tr> <td>BRO</td> <td>C</td> <td>2000</td> <td>\$392,000</td> </tr> <tr> <td colspan="3" style="text-align: right;">Total</td> <td>\$392,000</td> </tr> </tbody> </table>	FUNDING PHASE	GA YEAR	KYTC YEAR	AMOUNT	BRO	C	2000	\$392,000	Total			\$392,000								
FUNDING PHASE	GA YEAR	KYTC YEAR	AMOUNT																						
BRO	C	2000	\$392,000																						
Total			\$392,000																						
PERRY	2000 10 - 1060.00 Parent No.: 2000 10 - 1060.00	KY-451	.100	REPLACE BRIDGE & APPROACHES AT N FORK KENTUCKY RIVER IN HAZARD (B79). Milepoints: From: 3.5 To: 3.6 Scope: BRIDGE REPLACEMENT(P)	<table border="1"> <thead> <tr> <th>FUNDING PHASE</th> <th>GA YEAR</th> <th>KYTC YEAR</th> <th>AMOUNT</th> </tr> </thead> <tbody> <tr> <td>BRO</td> <td>D</td> <td>2001</td> <td>\$300,000</td> </tr> <tr> <td colspan="3" style="text-align: right;">Total</td> <td>\$300,000</td> </tr> </tbody> </table>	FUNDING PHASE	GA YEAR	KYTC YEAR	AMOUNT	BRO	D	2001	\$300,000	Total			\$300,000								
FUNDING PHASE	GA YEAR	KYTC YEAR	AMOUNT																						
BRO	D	2001	\$300,000																						
Total			\$300,000																						
PERRY	2000 10 - 1064.00 Parent No.: 2000 10 - 1064.00	-	.100	REPLACE BRIDGE & APPROACHES AT WILLARD CREEK 50' W KY-2021 (C50). Milepoints: From: To: Scope: BRIDGE REPLACEMENT(P)	<table border="1"> <thead> <tr> <th>FUNDING PHASE</th> <th>GA YEAR</th> <th>KYTC YEAR</th> <th>AMOUNT</th> </tr> </thead> <tbody> <tr> <td>BRZ</td> <td>D</td> <td>2001</td> <td>\$100,000</td> </tr> <tr> <td colspan="3" style="text-align: right;">Total</td> <td>\$100,000</td> </tr> </tbody> </table>	FUNDING PHASE	GA YEAR	KYTC YEAR	AMOUNT	BRZ	D	2001	\$100,000	Total			\$100,000								
FUNDING PHASE	GA YEAR	KYTC YEAR	AMOUNT																						
BRZ	D	2001	\$100,000																						
Total			\$100,000																						
PERRY	1998 10 - 5000.00 Parent No.: 1998 10 - 5000.00	KY-476	.100	EMBANKMENT FAILURE & RIGHT OF WAY @ MP 10.5 TO 10.6 Milepoints: From: 10.5 To: 10.6 Scope: LANDSLIDE REPAIR(P)	<table border="1"> <thead> <tr> <th>FUNDING PHASE</th> <th>GA YEAR</th> <th>KYTC YEAR</th> <th>AMOUNT</th> </tr> </thead> <tbody> <tr> <td>SP</td> <td>C</td> <td>2001</td> <td>\$415,000</td> </tr> <tr> <td colspan="3" style="text-align: right;">Total</td> <td>\$415,000</td> </tr> </tbody> </table>	FUNDING PHASE	GA YEAR	KYTC YEAR	AMOUNT	SP	C	2001	\$415,000	Total			\$415,000								
FUNDING PHASE	GA YEAR	KYTC YEAR	AMOUNT																						
SP	C	2001	\$415,000																						
Total			\$415,000																						
PERRY	1998 10 - 5002.00 Parent No.: 1998 10 - 5002.00	KY-476	.200	EMBANKMENT FAILURE & RIGHT OF WAY @ MP 18.8 TO 19 Milepoints: From: 18.8 To: 19 Scope: LANDSLIDE REPAIR(P)	<table border="1"> <thead> <tr> <th>FUNDING PHASE</th> <th>GA YEAR</th> <th>KYTC YEAR</th> <th>AMOUNT</th> </tr> </thead> <tbody> <tr> <td>SP</td> <td>U</td> <td>2001</td> <td>\$100,000</td> </tr> <tr> <td>SP</td> <td>C</td> <td>2001</td> <td>\$100,000</td> </tr> <tr> <td colspan="3" style="text-align: right;">Total</td> <td>\$110,000</td> </tr> </tbody> </table>	FUNDING PHASE	GA YEAR	KYTC YEAR	AMOUNT	SP	U	2001	\$100,000	SP	C	2001	\$100,000	Total			\$110,000				
FUNDING PHASE	GA YEAR	KYTC YEAR	AMOUNT																						
SP	U	2001	\$100,000																						
SP	C	2001	\$100,000																						
Total			\$110,000																						
PERRY	1998 10 - 5005.00 Parent No.: 1998 10 - 5005.00	KY-7	.200	CORRECT ROCKFALL HAZARD @ MP 8.3 TO 8.5 Milepoints: From: 8.3 To: 8.5 Scope: ROCKFALL MITIGTN(P)	<table border="1"> <thead> <tr> <th>FUNDING PHASE</th> <th>GA YEAR</th> <th>KYTC YEAR</th> <th>AMOUNT</th> </tr> </thead> <tbody> <tr> <td>SP</td> <td>R</td> <td>2001</td> <td>\$50,000</td> </tr> <tr> <td>SP</td> <td>U</td> <td>2001</td> <td>\$10,000</td> </tr> <tr> <td colspan="3" style="text-align: right;">Total</td> <td>\$60,000</td> </tr> </tbody> </table>	FUNDING PHASE	GA YEAR	KYTC YEAR	AMOUNT	SP	R	2001	\$50,000	SP	U	2001	\$10,000	Total			\$60,000				
FUNDING PHASE	GA YEAR	KYTC YEAR	AMOUNT																						
SP	R	2001	\$50,000																						
SP	U	2001	\$10,000																						
Total			\$60,000																						
PERRY	2000 10 - 8006.00 Parent No.: 2000 10 - 8006.00	-		CONSTRUCT NEW ACCESS ROAD FROM THE COVE TO THE APPALACHIA REGIONAL HOSPITAL IN HAZARD (00CCN) Milepoints: From: To: Scope: NEW ROUTE(O)	<table border="1"> <thead> <tr> <th>FUNDING PHASE</th> <th>GA YEAR</th> <th>KYTC YEAR</th> <th>AMOUNT</th> </tr> </thead> <tbody> <tr> <td>SP</td> <td>C</td> <td>2001</td> <td>\$3,100,000</td> </tr> <tr> <td colspan="3" style="text-align: right;">Total</td> <td>\$3,100,000</td> </tr> </tbody> </table>	FUNDING PHASE	GA YEAR	KYTC YEAR	AMOUNT	SP	C	2001	\$3,100,000	Total			\$3,100,000								
FUNDING PHASE	GA YEAR	KYTC YEAR	AMOUNT																						
SP	C	2001	\$3,100,000																						
Total			\$3,100,000																						

KENTUCKY TRANSPORTATION CABINET
SIX YEAR HIGHWAY PLAN
 FY- 2000 THRU FY- 2002

COUNTY	ITEM NO. & PARENT NO.	ROUTE	LENGTH	DESCRIPTION	FUND-SCHEDULING INFORMATION																								
PIKE	2000 12 - 102.00 Parent No.:		.500	CONSTRUCT CONNECTOR FROM KY-610 TO US-23 WEST OF DORTON.	<table style="width: 100%; border-collapse: collapse;"> <thead> <tr> <th style="text-align: left;">FUNDING PHASE</th> <th style="text-align: left;">GA YEAR</th> <th style="text-align: left;">KYTC YEAR</th> <th style="text-align: left;">AMOUNT</th> </tr> </thead> <tbody> <tr> <td>SP</td> <td>D</td> <td>2001</td> <td style="text-align: right;">\$50,000</td> </tr> <tr> <td>SP</td> <td>R</td> <td>2001</td> <td style="text-align: right;">\$150,000</td> </tr> <tr> <td>SP</td> <td>U</td> <td>2001</td> <td style="text-align: right;">\$200,000</td> </tr> <tr> <td>SP</td> <td>C</td> <td>2002</td> <td style="text-align: right;">\$1,500,000</td> </tr> <tr> <td colspan="3" style="text-align: right;">Total</td> <td style="text-align: right;">\$1,900,000</td> </tr> </tbody> </table>	FUNDING PHASE	GA YEAR	KYTC YEAR	AMOUNT	SP	D	2001	\$50,000	SP	R	2001	\$150,000	SP	U	2001	\$200,000	SP	C	2002	\$1,500,000	Total			\$1,900,000
	FUNDING PHASE				GA YEAR	KYTC YEAR	AMOUNT																						
SP	D	2001	\$50,000																										
SP	R	2001	\$150,000																										
SP	U	2001	\$200,000																										
SP	C	2002	\$1,500,000																										
Total			\$1,900,000																										
2000 12 - 102.00	Milepoints: From: To: Scope: NEW ROUTE(O)																												
PIKE	1996 12 - 131.00 Parent No.:	US-23	5.100	WIDENING TO 6-LANES WITH URBAN SECTION FR KY-1384 TO KY-2061 N OF PIKEVILLE	<table style="width: 100%; border-collapse: collapse;"> <thead> <tr> <th style="text-align: left;">FUNDING PHASE</th> <th style="text-align: left;">GA YEAR</th> <th style="text-align: left;">KYTC YEAR</th> <th style="text-align: left;">AMOUNT</th> </tr> </thead> <tbody> <tr> <td>NH</td> <td>D</td> <td>2001</td> <td style="text-align: right;">\$400,000</td> </tr> <tr> <td colspan="3" style="text-align: right;">Total</td> <td style="text-align: right;">\$400,000</td> </tr> </tbody> </table>	FUNDING PHASE	GA YEAR	KYTC YEAR	AMOUNT	NH	D	2001	\$400,000	Total			\$400,000												
	FUNDING PHASE				GA YEAR	KYTC YEAR	AMOUNT																						
NH	D	2001	\$400,000																										
Total			\$400,000																										
1996 12 - 131.00	Milepoints: From: 26.639 To: 31.759 Scope: PE & ENVIRONMENTAL(O)																												
PIKE	1996 12 - 131.01 Parent No.:	US-23	5.100	WIDENING TO 6-LANES WITH URBAN SECTION FR KY-1384 TO KY-2061 N OF PIKEVILLE (PHASE-II DESIGN)	<table style="width: 100%; border-collapse: collapse;"> <thead> <tr> <th style="text-align: left;">FUNDING PHASE</th> <th style="text-align: left;">GA YEAR</th> <th style="text-align: left;">KYTC YEAR</th> <th style="text-align: left;">AMOUNT</th> </tr> </thead> <tbody> <tr> <td>NH</td> <td>D</td> <td>2002</td> <td style="text-align: right;">\$800,000</td> </tr> <tr> <td colspan="3" style="text-align: right;">Total</td> <td style="text-align: right;">\$800,000</td> </tr> </tbody> </table>	FUNDING PHASE	GA YEAR	KYTC YEAR	AMOUNT	NH	D	2002	\$800,000	Total			\$800,000												
	FUNDING PHASE				GA YEAR	KYTC YEAR	AMOUNT																						
NH	D	2002	\$800,000																										
Total			\$800,000																										
1996 12 - 131.01	Milepoints: From: 26.639 To: 31.759 Scope: MAJOR WIDENING(O)																												
PIKE	1998 12 - 263.10 Parent No.:	US-460	1.700	PIKEVILLE TO VA. STATE LINE; US 460/KY80 FROM US23 @ YEAGER TO STAGGER FORK (SECTION 1)(PRIORITY 1 FOR CONSTRUCTION SEQUENCE)	<table style="width: 100%; border-collapse: collapse;"> <thead> <tr> <th style="text-align: left;">FUNDING PHASE</th> <th style="text-align: left;">GA YEAR</th> <th style="text-align: left;">KYTC YEAR</th> <th style="text-align: left;">AMOUNT</th> </tr> </thead> <tbody> <tr> <td>SP</td> <td>C</td> <td>2002</td> <td style="text-align: right;">\$13,500,000</td> </tr> <tr> <td colspan="3" style="text-align: right;">Total</td> <td style="text-align: right;">\$13,500,000</td> </tr> </tbody> </table>	FUNDING PHASE	GA YEAR	KYTC YEAR	AMOUNT	SP	C	2002	\$13,500,000	Total			\$13,500,000												
	FUNDING PHASE				GA YEAR	KYTC YEAR	AMOUNT																						
SP	C	2002	\$13,500,000																										
Total			\$13,500,000																										
1996 12 - 263.20	Milepoints: From: To: Scope: RELOCATION(O)																												
PIKE	1998 12 - 263.15 Parent No.:	US-460	1.700	PIKEVILLE TO VA. STATE LINE; SECTION A2: RELOCATE US460/KY80 FROM STAGGER FORK TO GREASY CREEK	<table style="width: 100%; border-collapse: collapse;"> <thead> <tr> <th style="text-align: left;">FUNDING PHASE</th> <th style="text-align: left;">GA YEAR</th> <th style="text-align: left;">KYTC YEAR</th> <th style="text-align: left;">AMOUNT</th> </tr> </thead> <tbody> <tr> <td>APD</td> <td>C</td> <td>2002</td> <td style="text-align: right;">\$28,000,000</td> </tr> <tr> <td colspan="3" style="text-align: right;">Total</td> <td style="text-align: right;">\$28,000,000</td> </tr> </tbody> </table>	FUNDING PHASE	GA YEAR	KYTC YEAR	AMOUNT	APD	C	2002	\$28,000,000	Total			\$28,000,000												
	FUNDING PHASE				GA YEAR	KYTC YEAR	AMOUNT																						
APD	C	2002	\$28,000,000																										
Total			\$28,000,000																										
1996 12 - 263.20	Milepoints: From: To: Scope: RELOCATION(O)																												
PIKE	2000 12 - 263.31 Parent No.:	US-460	1.740	PIKEVILLE TO VA. STATE LINE; US460/KY80 FROM GREASY CREEK TO SNAKE BRANCH (SECTION 3).	<table style="width: 100%; border-collapse: collapse;"> <thead> <tr> <th style="text-align: left;">FUNDING PHASE</th> <th style="text-align: left;">GA YEAR</th> <th style="text-align: left;">KYTC YEAR</th> <th style="text-align: left;">AMOUNT</th> </tr> </thead> <tbody> <tr> <td>APD</td> <td>R</td> <td>2002</td> <td style="text-align: right;">\$3,500,000</td> </tr> <tr> <td colspan="3" style="text-align: right;">Total</td> <td style="text-align: right;">\$3,500,000</td> </tr> </tbody> </table>	FUNDING PHASE	GA YEAR	KYTC YEAR	AMOUNT	APD	R	2002	\$3,500,000	Total			\$3,500,000												
	FUNDING PHASE				GA YEAR	KYTC YEAR	AMOUNT																						
APD	R	2002	\$3,500,000																										
Total			\$3,500,000																										
1996 12 - 263.20	Milepoints: From: To: Scope: RELOCATION(O)																												
PIKE	2000 12 - 263.50 Parent No.:	US-460	1.930	PIKEVILLE TO VA. STATE LINE; US460/KY80 FROM WOLFPIT BRANCH OVER KY-195 TO LAUREL BRANCH (SECTION 5).	<table style="width: 100%; border-collapse: collapse;"> <thead> <tr> <th style="text-align: left;">FUNDING PHASE</th> <th style="text-align: left;">GA YEAR</th> <th style="text-align: left;">KYTC YEAR</th> <th style="text-align: left;">AMOUNT</th> </tr> </thead> <tbody> <tr> <td>APD</td> <td>R</td> <td>2002</td> <td style="text-align: right;">\$4,000,000</td> </tr> <tr> <td colspan="3" style="text-align: right;">Total</td> <td style="text-align: right;">\$4,000,000</td> </tr> </tbody> </table>	FUNDING PHASE	GA YEAR	KYTC YEAR	AMOUNT	APD	R	2002	\$4,000,000	Total			\$4,000,000												
	FUNDING PHASE				GA YEAR	KYTC YEAR	AMOUNT																						
APD	R	2002	\$4,000,000																										
Total			\$4,000,000																										
1996 12 - 263.20	Milepoints: From: To: Scope: RELOCATION(O)																												
PIKE	2000 12 - 264.11 Parent No.:	US-119	1.000	PIKEVILLE - S. WILLIAMSON; BENT MTN. TO COBURN MTN. (CONSTRUCT PHASE I) (G3.3) (SURFACING FOR 12-264.10)	<table style="width: 100%; border-collapse: collapse;"> <thead> <tr> <th style="text-align: left;">FUNDING PHASE</th> <th style="text-align: left;">GA YEAR</th> <th style="text-align: left;">KYTC YEAR</th> <th style="text-align: left;">AMOUNT</th> </tr> </thead> <tbody> <tr> <td>NH</td> <td>C</td> <td>2000</td> <td style="text-align: right;">\$1,367,000</td> </tr> <tr> <td colspan="3" style="text-align: right;">Total</td> <td style="text-align: right;">\$1,367,000</td> </tr> </tbody> </table>	FUNDING PHASE	GA YEAR	KYTC YEAR	AMOUNT	NH	C	2000	\$1,367,000	Total			\$1,367,000												
	FUNDING PHASE				GA YEAR	KYTC YEAR	AMOUNT																						
NH	C	2000	\$1,367,000																										
Total			\$1,367,000																										
1996 12 - 264.10	Milepoints: From: To: Scope: SURFACE(O)																												
PIKE	1996 12 - 298.00 Parent No.:	KY-199	5.100	FR GRANT'S BRANCH IN MCVEIGH TO US-119 IN HUDDY (SPOT IMPROVEMENTS)	<table style="width: 100%; border-collapse: collapse;"> <thead> <tr> <th style="text-align: left;">FUNDING PHASE</th> <th style="text-align: left;">GA YEAR</th> <th style="text-align: left;">KYTC YEAR</th> <th style="text-align: left;">AMOUNT</th> </tr> </thead> <tbody> <tr> <td>SP</td> <td>R</td> <td>2002</td> <td style="text-align: right;">\$2,500,000</td> </tr> <tr> <td colspan="3" style="text-align: right;">Total</td> <td style="text-align: right;">\$2,500,000</td> </tr> </tbody> </table>	FUNDING PHASE	GA YEAR	KYTC YEAR	AMOUNT	SP	R	2002	\$2,500,000	Total			\$2,500,000												
	FUNDING PHASE				GA YEAR	KYTC YEAR	AMOUNT																						
SP	R	2002	\$2,500,000																										
Total			\$2,500,000																										
1996 12 - 298.00	Milepoints: From: 6.335 To: 11.484 Scope: RECONSTRUCTION(O)																												
PIKE	1996 12 - 299.00 Parent No.:	KY-194	.500	RAISE GRADE ABOVE FLOODING AT SYCAMORE CREEK AT GULNARE (MP 6.0 TO MP 6.3)	<table style="width: 100%; border-collapse: collapse;"> <thead> <tr> <th style="text-align: left;">FUNDING PHASE</th> <th style="text-align: left;">GA YEAR</th> <th style="text-align: left;">KYTC YEAR</th> <th style="text-align: left;">AMOUNT</th> </tr> </thead> <tbody> <tr> <td>SP</td> <td>C</td> <td>2001</td> <td style="text-align: right;">\$1,500,000</td> </tr> <tr> <td colspan="3" style="text-align: right;">Total</td> <td style="text-align: right;">\$1,500,000</td> </tr> </tbody> </table>	FUNDING PHASE	GA YEAR	KYTC YEAR	AMOUNT	SP	C	2001	\$1,500,000	Total			\$1,500,000												
	FUNDING PHASE				GA YEAR	KYTC YEAR	AMOUNT																						
SP	C	2001	\$1,500,000																										
Total			\$1,500,000																										
1996 12 - 299.00	Milepoints: From: 5.862 To: 6.362 Scope: RECONSTRUCTION(O)																												

**KENTUCKY TRANSPORTATION CABINET
SIX YEAR HIGHWAY PLAN**

FY- 2000 THRU FY- 2002

COUNTY	ITEM NO. & PARENT NO.	ROUTE	LENGTH	DESCRIPTION	FUND-SCHEDULING INFORMATION																
PIKE	2000 12 - 304.02	KY-2061	1.500	RECONSTRUCTION OF KY 2061 FROM THE PIKE COUNTY AIRPORT ACCESS ROAD TO 0.3 MILE EAST OF THE CANEY FORK BRIDGE. Milepoints: From: 3.488 To: 5.368 Scope: RECONSTRUCTION(O)	<table border="1"> <thead> <tr> <th>FUNDING PHASE</th> <th>GA YEAR</th> <th>KYTC YEAR</th> <th>AMOUNT</th> </tr> </thead> <tbody> <tr> <td>SP</td> <td>D</td> <td>2001</td> <td>\$350,000</td> </tr> <tr> <td>SP</td> <td>R</td> <td>2002</td> <td>\$1,500,000</td> </tr> <tr> <td align="right" colspan="3">Total</td> <td>\$1,850,000</td> </tr> </tbody> </table>	FUNDING PHASE	GA YEAR	KYTC YEAR	AMOUNT	SP	D	2001	\$350,000	SP	R	2002	\$1,500,000	Total			\$1,850,000
	FUNDING PHASE				GA YEAR	KYTC YEAR	AMOUNT														
SP	D	2001	\$350,000																		
SP	R	2002	\$1,500,000																		
Total			\$1,850,000																		
	Parent No.: 2000 12 - 304.02																				
PIKE	1998 12 - 308.11	US-119	.800	PIKEVILLE-SOUTH WILLIAMSON, ZEBULON TO BENT MTN. - BURNING FORK (SECTION 1A) (G&D ONLY) (CONSTRUCTION SEQUENCE 3) Milepoints: From: To: Scope: RELOCATION(O)	<table border="1"> <thead> <tr> <th>FUNDING PHASE</th> <th>GA YEAR</th> <th>KYTC YEAR</th> <th>AMOUNT</th> </tr> </thead> <tbody> <tr> <td>APD</td> <td>C</td> <td>2001</td> <td>\$21,000,000</td> </tr> <tr> <td align="right" colspan="3">Total</td> <td>\$21,000,000</td> </tr> </tbody> </table>	FUNDING PHASE	GA YEAR	KYTC YEAR	AMOUNT	APD	C	2001	\$21,000,000	Total			\$21,000,000				
	FUNDING PHASE				GA YEAR	KYTC YEAR	AMOUNT														
APD	C	2001	\$21,000,000																		
Total			\$21,000,000																		
	Parent No.: 1996 12 - 308.10																				
PIKE	2000 12 - 308.15	US-119	1.500	PIKEVILLE - SOUTH WILLIAMSON, ZEBULON TO BENT MTN. - RACCOON CREEK (SECTION 1B) (G&D ONLY) (CONSTRUCTION SEQUENCE 2) Milepoints: From: To: Scope: RELOCATION(O)	<table border="1"> <thead> <tr> <th>FUNDING PHASE</th> <th>GA YEAR</th> <th>KYTC YEAR</th> <th>AMOUNT</th> </tr> </thead> <tbody> <tr> <td>APD</td> <td>C</td> <td>2000</td> <td>\$21,000,000</td> </tr> <tr> <td align="right" colspan="3">Total</td> <td>\$21,000,000</td> </tr> </tbody> </table>	FUNDING PHASE	GA YEAR	KYTC YEAR	AMOUNT	APD	C	2000	\$21,000,000	Total			\$21,000,000				
	FUNDING PHASE				GA YEAR	KYTC YEAR	AMOUNT														
APD	C	2000	\$21,000,000																		
Total			\$21,000,000																		
	Parent No.: 1996 12 - 308.10																				
PIKE	2000 12 - 308.16	US-119	1.500	PIKEVILLE - SOUTH WILLIAMSON, ZEBULON TO BENT MTN. - RACCOON CREEK (SECTION 1B) (ADDITIONAL FUNDING FOR C PHASE) Milepoints: From: To: Scope: PREFINANCD CONVRSN(O)	<table border="1"> <thead> <tr> <th>FUNDING PHASE</th> <th>GA YEAR</th> <th>KYTC YEAR</th> <th>AMOUNT</th> </tr> </thead> <tbody> <tr> <td>APD</td> <td>C</td> <td>2001</td> <td>\$20,000,000</td> </tr> <tr> <td align="right" colspan="3">Total</td> <td>\$20,000,000</td> </tr> </tbody> </table>	FUNDING PHASE	GA YEAR	KYTC YEAR	AMOUNT	APD	C	2001	\$20,000,000	Total			\$20,000,000				
	FUNDING PHASE				GA YEAR	KYTC YEAR	AMOUNT														
APD	C	2001	\$20,000,000																		
Total			\$20,000,000																		
	Parent No.: 2000 12 - 308.15																				
PIKE	2000 12 - 308.17	US-119	1.500	PIKEVILLE - SOUTH WILLIAMSON, ZEBULON TO BENT MTN. - RACCOON CREEK (SECTION 1B) (G&D ONLY) (CONSTRUCTION SEQUENCE 2) Milepoints: From: To: Scope: PREFINANCD CONVRSN(O)	<table border="1"> <thead> <tr> <th>FUNDING PHASE</th> <th>GA YEAR</th> <th>KYTC YEAR</th> <th>AMOUNT</th> </tr> </thead> <tbody> <tr> <td>APD</td> <td>C</td> <td>2002</td> <td>\$10,000,000</td> </tr> <tr> <td align="right" colspan="3">Total</td> <td>\$10,000,000</td> </tr> </tbody> </table>	FUNDING PHASE	GA YEAR	KYTC YEAR	AMOUNT	APD	C	2002	\$10,000,000	Total			\$10,000,000				
	FUNDING PHASE				GA YEAR	KYTC YEAR	AMOUNT														
APD	C	2002	\$10,000,000																		
Total			\$10,000,000																		
	Parent No.: 2000 12 - 308.15																				
PIKE	1996 12 - 308.30	US-119	1.800	PIKEVILLE-SOUTH WILLIAMSON, ZEBULON TO BENT MTN. - JOHNS CREEK (SECTION III) (G&D ONLY) (CONSTRUCTION SEQUENCE 4) Milepoints: From: To: Scope: RELOCATION(O)	<table border="1"> <thead> <tr> <th>FUNDING PHASE</th> <th>GA YEAR</th> <th>KYTC YEAR</th> <th>AMOUNT</th> </tr> </thead> <tbody> <tr> <td>APD</td> <td>C</td> <td>2001</td> <td>\$7,000,000</td> </tr> <tr> <td align="right" colspan="3">Total</td> <td>\$7,000,000</td> </tr> </tbody> </table>	FUNDING PHASE	GA YEAR	KYTC YEAR	AMOUNT	APD	C	2001	\$7,000,000	Total			\$7,000,000				
	FUNDING PHASE				GA YEAR	KYTC YEAR	AMOUNT														
APD	C	2001	\$7,000,000																		
Total			\$7,000,000																		
	Parent No.: 1996 12 - 308.30																				
PIKE	1998 12 - 308.31	US-119	1.800	PIKEVILLE-SOUTH WILLIAMSON, ZEBULON TO BENT MTN. - JOHNS CREEK (SECTION III) (ADDITIONAL FUNDING FOR C PHASE) Milepoints: From: To: Scope: PREFINANCD CONVRSN(O)	<table border="1"> <thead> <tr> <th>FUNDING PHASE</th> <th>GA YEAR</th> <th>KYTC YEAR</th> <th>AMOUNT</th> </tr> </thead> <tbody> <tr> <td>APD</td> <td>C</td> <td>2002</td> <td>\$11,000,000</td> </tr> <tr> <td align="right" colspan="3">Total</td> <td>\$11,000,000</td> </tr> </tbody> </table>	FUNDING PHASE	GA YEAR	KYTC YEAR	AMOUNT	APD	C	2002	\$11,000,000	Total			\$11,000,000				
	FUNDING PHASE				GA YEAR	KYTC YEAR	AMOUNT														
APD	C	2002	\$11,000,000																		
Total			\$11,000,000																		
	Parent No.: 1996 12 - 308.30																				
PIKE	1996 12 - 308.40	US-119	1.700	PIKEVILLE-SOUTH WILLIAMSON, ZEBULON TO BENT MTN. - BENT MOUNTAIN (SECTION-4) (GRADE, DRAIN & SURFACE) Milepoints: From: To: Scope: RELOCATION(O)	<table border="1"> <thead> <tr> <th>FUNDING PHASE</th> <th>GA YEAR</th> <th>KYTC YEAR</th> <th>AMOUNT</th> </tr> </thead> <tbody> <tr> <td>APD</td> <td>U</td> <td>2000</td> <td>\$5,200,000</td> </tr> <tr> <td align="right" colspan="3">Total</td> <td>\$5,200,000</td> </tr> </tbody> </table>	FUNDING PHASE	GA YEAR	KYTC YEAR	AMOUNT	APD	U	2000	\$5,200,000	Total			\$5,200,000				
	FUNDING PHASE				GA YEAR	KYTC YEAR	AMOUNT														
APD	U	2000	\$5,200,000																		
Total			\$5,200,000																		
	Parent No.: 1996 12 - 308.40																				
PIKE	2000 12 - 1008.00	KY-197	.100	REPLACE BRIDGE & APPROACHES AT SYCAMORE CREEK 3.3MI W KY-195 (B61). Milepoints: From: 6.724 To: 6.824 Scope: BRIDGE REPLACEMENT(P)	<table border="1"> <thead> <tr> <th>FUNDING PHASE</th> <th>GA YEAR</th> <th>KYTC YEAR</th> <th>AMOUNT</th> </tr> </thead> <tbody> <tr> <td>BRO</td> <td>D</td> <td>2001</td> <td>\$100,000</td> </tr> <tr> <td align="right" colspan="3">Total</td> <td>\$100,000</td> </tr> </tbody> </table>	FUNDING PHASE	GA YEAR	KYTC YEAR	AMOUNT	BRO	D	2001	\$100,000	Total			\$100,000				
	FUNDING PHASE				GA YEAR	KYTC YEAR	AMOUNT														
BRO	D	2001	\$100,000																		
Total			\$100,000																		
	Parent No.: 2000 12 - 1008.00																				
PIKE	2000 12 - 1009.00	KY-2552	.100	REPLACE BRIDGE & APPROACHES AT SHELBY CREEK 0.05MI E US-23 (B79). Milepoints: From: .003 To: .103 Scope: BRIDGE REPLACEMENT(P)	<table border="1"> <thead> <tr> <th>FUNDING PHASE</th> <th>GA YEAR</th> <th>KYTC YEAR</th> <th>AMOUNT</th> </tr> </thead> <tbody> <tr> <td>BRX</td> <td>D</td> <td>2001</td> <td>\$125,000</td> </tr> <tr> <td align="right" colspan="3">Total</td> <td>\$125,000</td> </tr> </tbody> </table>	FUNDING PHASE	GA YEAR	KYTC YEAR	AMOUNT	BRX	D	2001	\$125,000	Total			\$125,000				
	FUNDING PHASE				GA YEAR	KYTC YEAR	AMOUNT														
BRX	D	2001	\$125,000																		
Total			\$125,000																		
	Parent No.: 2000 12 - 1009.00																				

KENTUCKY TRANSPORTATION CABINET
SIX YEAR HIGHWAY PLAN

FY- 2000 THRU FY- 2002

COUNTY	ITEM NO. & PARENT NO.	ROUTE	LENGTH	DESCRIPTION	FUND-SCHEDULING INFORMATION																				
PIKE	2000 12 - 1012.00 Parent No.: 2000 12 - 1012.00	CR-1369	.100	REPLACE BRIDGE & APPROACHES AT ELKHORN CREEK @ KY-197 (C137). Milepoints: From: To: Scope: BRIDGE REPLACEMENT(P)	<table border="1"> <thead> <tr> <th>FUNDING PHASE</th> <th>GA YEAR</th> <th>KYTC YEAR</th> <th>AMOUNT</th> </tr> </thead> <tbody> <tr> <td>BRZ D</td> <td>2001</td> <td></td> <td>\$100,000</td> </tr> <tr> <td>BRZ R</td> <td>2002</td> <td></td> <td>\$50,000</td> </tr> <tr> <td>BRZ U</td> <td>2002</td> <td></td> <td>\$50,000</td> </tr> <tr> <td colspan="3">Total</td> <td>\$200,000</td> </tr> </tbody> </table>	FUNDING PHASE	GA YEAR	KYTC YEAR	AMOUNT	BRZ D	2001		\$100,000	BRZ R	2002		\$50,000	BRZ U	2002		\$50,000	Total			\$200,000
FUNDING PHASE	GA YEAR	KYTC YEAR	AMOUNT																						
BRZ D	2001		\$100,000																						
BRZ R	2002		\$50,000																						
BRZ U	2002		\$50,000																						
Total			\$200,000																						
PIKE	1996 12 - 1037.00 Parent No.: 1996 12 - 1037.00	KY-1499	.100	NIGH-MOUTH CARD BR & APPRS AT LEVISA FORK .05 S OF KY-194 Milepoints: From: 5.967 To: 6.067 Scope: BRIDGE REPLACEMENT(P)	<table border="1"> <thead> <tr> <th>FUNDING PHASE</th> <th>GA YEAR</th> <th>KYTC YEAR</th> <th>AMOUNT</th> </tr> </thead> <tbody> <tr> <td>BRO C</td> <td>2001</td> <td>2002</td> <td>\$2,330,000</td> </tr> <tr> <td colspan="3">Total</td> <td>\$2,330,000</td> </tr> </tbody> </table>	FUNDING PHASE	GA YEAR	KYTC YEAR	AMOUNT	BRO C	2001	2002	\$2,330,000	Total			\$2,330,000								
FUNDING PHASE	GA YEAR	KYTC YEAR	AMOUNT																						
BRO C	2001	2002	\$2,330,000																						
Total			\$2,330,000																						
PIKE	1996 12 - 1042.00 Parent No.: 1996 12 - 1042.00	KY-2061	.100	BR & APPRS AT COWPEN CREEK .75 NE OF US-23 Milepoints: From: .756 To: .856 Scope: BRIDGE REPLACEMENT(P)	<table border="1"> <thead> <tr> <th>FUNDING PHASE</th> <th>GA YEAR</th> <th>KYTC YEAR</th> <th>AMOUNT</th> </tr> </thead> <tbody> <tr> <td>BRX R</td> <td>2000</td> <td></td> <td>\$125,000</td> </tr> <tr> <td>BRX U</td> <td>2000</td> <td></td> <td>\$75,000</td> </tr> <tr> <td>BRX C</td> <td>2002</td> <td></td> <td>\$425,000</td> </tr> <tr> <td colspan="3">Total</td> <td>\$625,000</td> </tr> </tbody> </table>	FUNDING PHASE	GA YEAR	KYTC YEAR	AMOUNT	BRX R	2000		\$125,000	BRX U	2000		\$75,000	BRX C	2002		\$425,000	Total			\$625,000
FUNDING PHASE	GA YEAR	KYTC YEAR	AMOUNT																						
BRX R	2000		\$125,000																						
BRX U	2000		\$75,000																						
BRX C	2002		\$425,000																						
Total			\$625,000																						
PIKE	1996 12 - 1043.00 Parent No.: 1996 12 - 1043.00	KY-3419	.100	SMITH FORK BR & APPRS AT SMITHS FORK .25 SE OF KY-632 Milepoints: From: 4.638 To: 4.738 Scope: BRIDGE REPLACEMENT(P)	<table border="1"> <thead> <tr> <th>FUNDING PHASE</th> <th>GA YEAR</th> <th>KYTC YEAR</th> <th>AMOUNT</th> </tr> </thead> <tbody> <tr> <td>BRX C</td> <td>2001</td> <td>2002</td> <td>\$456,000</td> </tr> <tr> <td colspan="3">Total</td> <td>\$456,000</td> </tr> </tbody> </table>	FUNDING PHASE	GA YEAR	KYTC YEAR	AMOUNT	BRX C	2001	2002	\$456,000	Total			\$456,000								
FUNDING PHASE	GA YEAR	KYTC YEAR	AMOUNT																						
BRX C	2001	2002	\$456,000																						
Total			\$456,000																						
PIKE	1996 12 - 1050.00 Parent No.: 1996 12 - 1050.00	CR-1559	.100	TERRY BRANCH ROAD BR & APPRS AT LONG FORK CREEK SE AT JCT. KY-1469 Milepoints: From: To: Scope: BRIDGE REPLACEMENT(P)	<table border="1"> <thead> <tr> <th>FUNDING PHASE</th> <th>GA YEAR</th> <th>KYTC YEAR</th> <th>AMOUNT</th> </tr> </thead> <tbody> <tr> <td>BRZ C</td> <td>2001</td> <td></td> <td>\$300,000</td> </tr> <tr> <td colspan="3">Total</td> <td>\$300,000</td> </tr> </tbody> </table>	FUNDING PHASE	GA YEAR	KYTC YEAR	AMOUNT	BRZ C	2001		\$300,000	Total			\$300,000								
FUNDING PHASE	GA YEAR	KYTC YEAR	AMOUNT																						
BRZ C	2001		\$300,000																						
Total			\$300,000																						
PIKE	1996 12 - 1051.00 Parent No.: 1996 12 - 1051.00	CR-5116	.100	RIVER BRANCH ROAD BR & APPRS AT JOHN'S CREEK .1 W OF KY-194 Milepoints: From: To: Scope: BRIDGE REPLACEMENT(P)	<table border="1"> <thead> <tr> <th>FUNDING PHASE</th> <th>GA YEAR</th> <th>KYTC YEAR</th> <th>AMOUNT</th> </tr> </thead> <tbody> <tr> <td>BRZ R</td> <td>2001</td> <td></td> <td>\$150,000</td> </tr> <tr> <td>BRZ U</td> <td>2001</td> <td></td> <td>\$100,000</td> </tr> <tr> <td>BRZ C</td> <td>2002</td> <td></td> <td>\$600,000</td> </tr> <tr> <td colspan="3">Total</td> <td>\$850,000</td> </tr> </tbody> </table>	FUNDING PHASE	GA YEAR	KYTC YEAR	AMOUNT	BRZ R	2001		\$150,000	BRZ U	2001		\$100,000	BRZ C	2002		\$600,000	Total			\$850,000
FUNDING PHASE	GA YEAR	KYTC YEAR	AMOUNT																						
BRZ R	2001		\$150,000																						
BRZ U	2001		\$100,000																						
BRZ C	2002		\$600,000																						
Total			\$850,000																						
PIKE MARTIN	1996 12 - 1057.00 Parent No.: 1996 12 - 1057.00	KY-292	.100	SOUTH WILLIAMSON-LOVELY; BRIDGE AND APPRS AT BIG CREEK AT MARTIN/PIKE COUNTY LINE Milepoints: From: 12.73 To: 12.83 Milepoints: From: 0 To: .05 Scope: BRIDGE REPLACEMENT(P)	<table border="1"> <thead> <tr> <th>FUNDING PHASE</th> <th>GA YEAR</th> <th>KYTC YEAR</th> <th>AMOUNT</th> </tr> </thead> <tbody> <tr> <td>BRO R</td> <td>2000</td> <td></td> <td>\$200,000</td> </tr> <tr> <td>BRO U</td> <td>2000</td> <td></td> <td>\$300,000</td> </tr> <tr> <td>BRO C</td> <td>2001</td> <td></td> <td>\$1,400,000</td> </tr> <tr> <td colspan="3">Total</td> <td>\$1,900,000</td> </tr> </tbody> </table>	FUNDING PHASE	GA YEAR	KYTC YEAR	AMOUNT	BRO R	2000		\$200,000	BRO U	2000		\$300,000	BRO C	2001		\$1,400,000	Total			\$1,900,000
FUNDING PHASE	GA YEAR	KYTC YEAR	AMOUNT																						
BRO R	2000		\$200,000																						
BRO U	2000		\$300,000																						
BRO C	2001		\$1,400,000																						
Total			\$1,900,000																						
PIKE	1996 12 - 1062.00 Parent No.: 1996 12 - 1062.00	KY-199	.100	HUDDY-MCVEIGH; BRIDGE AND APPROACHES OVER POND CREEK 1.4 SW OF JCT. KY-1056 (B35) Milepoints: From: 6.954 To: 7.054 Scope: BRIDGE REPLACEMENT(P)	<table border="1"> <thead> <tr> <th>FUNDING PHASE</th> <th>GA YEAR</th> <th>KYTC YEAR</th> <th>AMOUNT</th> </tr> </thead> <tbody> <tr> <td>BRX C</td> <td>2001</td> <td>2002</td> <td>\$682,000</td> </tr> <tr> <td colspan="3">Total</td> <td>\$682,000</td> </tr> </tbody> </table>	FUNDING PHASE	GA YEAR	KYTC YEAR	AMOUNT	BRX C	2001	2002	\$682,000	Total			\$682,000								
FUNDING PHASE	GA YEAR	KYTC YEAR	AMOUNT																						
BRX C	2001	2002	\$682,000																						
Total			\$682,000																						
PIKE	2000 12 - 1064.00 Parent No.: 2000 12 - 1064.00	CR-1224	.100	REPLACE BRIDGE & APPROACHES AT PETER CREEK 0.1 MI W KY-194 (C29). Milepoints: From: To: Scope: BRIDGE REPLACEMENT(P)	<table border="1"> <thead> <tr> <th>FUNDING PHASE</th> <th>GA YEAR</th> <th>KYTC YEAR</th> <th>AMOUNT</th> </tr> </thead> <tbody> <tr> <td>BRZ D</td> <td>2001</td> <td></td> <td>\$110,000</td> </tr> <tr> <td colspan="3">Total</td> <td>\$110,000</td> </tr> </tbody> </table>	FUNDING PHASE	GA YEAR	KYTC YEAR	AMOUNT	BRZ D	2001		\$110,000	Total			\$110,000								
FUNDING PHASE	GA YEAR	KYTC YEAR	AMOUNT																						
BRZ D	2001		\$110,000																						
Total			\$110,000																						
PIKE	2000 12 - 1065.00 Parent No.: 2000 12 - 1065.00	CR-1381	.100	REPLACE BRIDGE & APPROACHES AT MARROW BONE CREEK 0.25 MI SW KY-195 (C47). Milepoints: From: To: Scope: BRIDGE REPLACEMENT(P)	<table border="1"> <thead> <tr> <th>FUNDING PHASE</th> <th>GA YEAR</th> <th>KYTC YEAR</th> <th>AMOUNT</th> </tr> </thead> <tbody> <tr> <td>BRZ D</td> <td>2001</td> <td></td> <td>\$100,000</td> </tr> <tr> <td colspan="3">Total</td> <td>\$100,000</td> </tr> </tbody> </table>	FUNDING PHASE	GA YEAR	KYTC YEAR	AMOUNT	BRZ D	2001		\$100,000	Total			\$100,000								
FUNDING PHASE	GA YEAR	KYTC YEAR	AMOUNT																						
BRZ D	2001		\$100,000																						
Total			\$100,000																						
PIKE	2000 12 - 1066.00 Parent No.: 2000 12 - 1066.00	CR-1221	.100	REPLACE BRIDGE & APPROACHES AT BLACKBERRY CREEK @ KY-1056 (C145). Milepoints: From: To: Scope: BRIDGE REPLACEMENT(P)	<table border="1"> <thead> <tr> <th>FUNDING PHASE</th> <th>GA YEAR</th> <th>KYTC YEAR</th> <th>AMOUNT</th> </tr> </thead> <tbody> <tr> <td>BRZ D</td> <td>2002</td> <td></td> <td>\$110,000</td> </tr> <tr> <td colspan="3">Total</td> <td>\$110,000</td> </tr> </tbody> </table>	FUNDING PHASE	GA YEAR	KYTC YEAR	AMOUNT	BRZ D	2002		\$110,000	Total			\$110,000								
FUNDING PHASE	GA YEAR	KYTC YEAR	AMOUNT																						
BRZ D	2002		\$110,000																						
Total			\$110,000																						

KENTUCKY TRANSPORTATION CABINET
SIX YEAR HIGHWAY PLAN
FY- 2000 THRU FY- 2002

COUNTY	ITEM NO. & PARENT NO.	ROUTE	LENGTH	DESCRIPTION	FUND-SCHEDULING INFORMATION			
PIKE	1998 12 - 5005.00	US-23	1.000	CORRECT ROCKFALL HAZARD @ MP 21.87 TO 22.87 Parent No.: 1998 12 - 5005.00 Milepoints: From: 21.87 To: 22.87 Scope: ROCKFALL MITIGTN(P)	FUNDING PHASE GA YEAR KYTC YEAR AMOUNT			
	SP D 2001 \$250,000				SP R 2002 \$80,000	Total \$330,000		
PIKE	2000 12 - 8000.00	KY-319		BRIDGE REPLACEMENT OF THE HARDY BRIDGE AT THE INTERSECTION OF KY-119 AND KY- 319 (00CCN) Milepoints: From: 6.566 To: 6.75 Scope: BRIDGE REPLACEMENT(P)	FUNDING PHASE GA YEAR KYTC YEAR AMOUNT			
	2000 12 - 8000.00				SP D 2001 \$350,000	SP R 2002 \$200,000	SP U 2002 \$250,000	Total \$800,000
PIKE	2000 12 - 8001.00			REPLACE BRIDGE AT INTERSECTION OF US 119 AND KY 319 AT HARDY (00CCN) Milepoints: From: To: Scope: BRIDGE REPLACEMENT(P)	FUNDING PHASE GA YEAR KYTC YEAR AMOUNT			
	2000 12 - 8001.00				SP D 2001 \$8,500	SP C 2002 2003 \$841,500	Total \$850,000	

KENTUCKY TRANSPORTATION CABINET
SIX YEAR HIGHWAY PLAN

FY- 2000 THRU FY- 2002

COUNTY	ITEM NO. & PARENT NO.	ROUTE	LENGTH	DESCRIPTION	FUND-SCHEDULING INFORMATION												
POWELL	1996 10 - 118.01 Parent No.: 1996 10 - 118.01	KY-213	.940	WIDEN FR THE POWELL CO INDUSTRIAL PARK 0.4MI S OF THE MTN PKWY TO BOONE STREET IN STANTON. Milepoints: From: 7.59 To: 8.525 Scope: RECONSTRUCTION(O)	<table border="1"> <thead> <tr> <th>FUNDING PHASE</th> <th>GA YEAR</th> <th>KYTC YEAR</th> <th>AMOUNT</th> </tr> </thead> <tbody> <tr> <td>STP</td> <td>U</td> <td>2001</td> <td>\$1,000,000</td> </tr> <tr> <td colspan="3">Total</td> <td>\$1,000,000</td> </tr> </tbody> </table>	FUNDING PHASE	GA YEAR	KYTC YEAR	AMOUNT	STP	U	2001	\$1,000,000	Total			\$1,000,000
FUNDING PHASE	GA YEAR	KYTC YEAR	AMOUNT														
STP	U	2001	\$1,000,000														
Total			\$1,000,000														
POWELL	2000 10 - 118.10 Parent No.: 1996 10 - 118.01	KY-213	.240	SECTION 1: WIDEN TO 3-LANES FR POWELL CO INDUSTRIAL PARK TO 0.26KM S OF THE MOUNTAIN PKWY IN STANTON Milepoints: From: 7.59 To: 7.83 Scope: RECONSTRUCTION(O)	<table border="1"> <thead> <tr> <th>FUNDING PHASE</th> <th>GA YEAR</th> <th>KYTC YEAR</th> <th>AMOUNT</th> </tr> </thead> <tbody> <tr> <td>STP</td> <td>C</td> <td>2002</td> <td>\$314,500</td> </tr> <tr> <td colspan="3">Total</td> <td>\$314,500</td> </tr> </tbody> </table>	FUNDING PHASE	GA YEAR	KYTC YEAR	AMOUNT	STP	C	2002	\$314,500	Total			\$314,500
FUNDING PHASE	GA YEAR	KYTC YEAR	AMOUNT														
STP	C	2002	\$314,500														
Total			\$314,500														
POWELL	2000 10 - 118.20 Parent No.: 1996 10 - 118.01	KY-213	.700	SECTION II; WIDEN TO 3-LANES FR .26KM S OF THE MOUNTAIN PKWY TO BOONE STREET IN STANTON Milepoints: From: 7.83 To: 8.525 Scope: RECONSTRUCTION(O)	<table border="1"> <thead> <tr> <th>FUNDING PHASE</th> <th>GA YEAR</th> <th>KYTC YEAR</th> <th>AMOUNT</th> </tr> </thead> <tbody> <tr> <td>STP</td> <td>C</td> <td>2002</td> <td>\$2,000,000</td> </tr> <tr> <td colspan="3">Total</td> <td>\$2,000,000</td> </tr> </tbody> </table>	FUNDING PHASE	GA YEAR	KYTC YEAR	AMOUNT	STP	C	2002	\$2,000,000	Total			\$2,000,000
FUNDING PHASE	GA YEAR	KYTC YEAR	AMOUNT														
STP	C	2002	\$2,000,000														
Total			\$2,000,000														
POWELL	1996 10 - 1055.00 Parent No.: 1996 10 - 1055.00	KY-1639	.100	SOUTH FORK-MOUNTAIN CHAPEL, BR & APPRS AT SOUTH FORK OF RED RIVER 2.1 S OF KY-11 & KY-15 Milepoints: From: 4.433 To: 4.533 Scope: BRIDGE REPLACEMENT(P)	<table border="1"> <thead> <tr> <th>FUNDING PHASE</th> <th>GA YEAR</th> <th>KYTC YEAR</th> <th>AMOUNT</th> </tr> </thead> <tbody> <tr> <td>BRX</td> <td>C</td> <td>2002</td> <td>\$363,000</td> </tr> <tr> <td colspan="3">Total</td> <td>\$363,000</td> </tr> </tbody> </table>	FUNDING PHASE	GA YEAR	KYTC YEAR	AMOUNT	BRX	C	2002	\$363,000	Total			\$363,000
FUNDING PHASE	GA YEAR	KYTC YEAR	AMOUNT														
BRX	C	2002	\$363,000														
Total			\$363,000														
POWELL	2000 10 - 1058.00 Parent No.: 2000 10 - 1058.00	KY-613	.100	FH104; REPLACEMENT OF SHORT CREEK BRIDGE (B59) @ MP 4.0 IN THE DANIEL BOONE NATIONAL FOREST. Milepoints: From: 3.965 To: 4.065 Scope: BRIDGE REPLACEMENT(P)	<table border="1"> <thead> <tr> <th>FUNDING PHASE</th> <th>GA YEAR</th> <th>KYTC YEAR</th> <th>AMOUNT</th> </tr> </thead> <tbody> <tr> <td>FH</td> <td>C</td> <td>2000</td> <td>\$150,000</td> </tr> <tr> <td colspan="3">Total</td> <td>\$150,000</td> </tr> </tbody> </table>	FUNDING PHASE	GA YEAR	KYTC YEAR	AMOUNT	FH	C	2000	\$150,000	Total			\$150,000
FUNDING PHASE	GA YEAR	KYTC YEAR	AMOUNT														
FH	C	2000	\$150,000														
Total			\$150,000														
POWELL	2000 10 - 1068.00 Parent No.: 2000 10 - 1068.00	KY-11	.100	REPLACE BRIDGE & APPROACHES AT MIDDLE FORK RED RIVER 0.3MI NW KY-77 (B38). Milepoints: From: 5.509 To: 5.609 Scope: BRIDGE REPLACEMENT(P)	<table border="1"> <thead> <tr> <th>FUNDING PHASE</th> <th>GA YEAR</th> <th>KYTC YEAR</th> <th>AMOUNT</th> </tr> </thead> <tbody> <tr> <td>BRO</td> <td>D</td> <td>2002</td> <td>\$125,000</td> </tr> <tr> <td colspan="3">Total</td> <td>\$125,000</td> </tr> </tbody> </table>	FUNDING PHASE	GA YEAR	KYTC YEAR	AMOUNT	BRO	D	2002	\$125,000	Total			\$125,000
FUNDING PHASE	GA YEAR	KYTC YEAR	AMOUNT														
BRO	D	2002	\$125,000														
Total			\$125,000														

**KENTUCKY TRANSPORTATION CABINET
SIX YEAR HIGHWAY PLAN
FY- 2000 THRU FY- 2002**

COUNTY	ITEM NO. & PARENT NO.	ROUTE	LENGTH	DESCRIPTION	FUND-SCHEDULING INFORMATION																				
PULASKI	2000 08 - 55.02	US-27	4.500	SOMERSET-LEXINGTON (SECTION 1); FROM KY-80 AT SOMERSET TO THE NORWOOD ROAD (98KYD) Milepoints: From: 16.854 To: 21.326 Scope: MAJOR WIDENING(O)	<table border="1" style="width: 100%; border-collapse: collapse;"> <thead> <tr> <th>FUNDING PHASE</th> <th>GA YEAR</th> <th>KYTC YEAR</th> <th>AMOUNT</th> </tr> </thead> <tbody> <tr> <td>HPP D</td> <td>2000</td> <td>2001</td> <td style="text-align: right;">\$700,000</td> </tr> <tr> <td>HPP R</td> <td>2001</td> <td></td> <td style="text-align: right;">\$6,600,000</td> </tr> <tr> <td>NH U</td> <td>2002</td> <td></td> <td style="text-align: right;">\$1,475,000</td> </tr> <tr> <td colspan="3" style="text-align: right;">Total</td> <td style="text-align: right;">\$8,775,000</td> </tr> </tbody> </table>	FUNDING PHASE	GA YEAR	KYTC YEAR	AMOUNT	HPP D	2000	2001	\$700,000	HPP R	2001		\$6,600,000	NH U	2002		\$1,475,000	Total			\$8,775,000
	FUNDING PHASE				GA YEAR	KYTC YEAR	AMOUNT																		
HPP D	2000	2001	\$700,000																						
HPP R	2001		\$6,600,000																						
NH U	2002		\$1,475,000																						
Total			\$8,775,000																						
1996 08 - 55.01																									
PULASKI	2000 08 - 55.03	US-27	4.300	SOMERSET-LEXINGTON (SECTION 2); FROM THE NORWOOD ROAD TO KY-452 (98KYD) Milepoints: From: 21.326 To: 25.699 Scope: MAJOR WIDENING(O)	<table border="1" style="width: 100%; border-collapse: collapse;"> <thead> <tr> <th>FUNDING PHASE</th> <th>GA YEAR</th> <th>KYTC YEAR</th> <th>AMOUNT</th> </tr> </thead> <tbody> <tr> <td>HPP D</td> <td>2000</td> <td>2001</td> <td style="text-align: right;">\$700,000</td> </tr> <tr> <td>HPP R</td> <td>2001</td> <td></td> <td style="text-align: right;">\$4,500,000</td> </tr> <tr> <td>HPP U</td> <td>2002</td> <td></td> <td style="text-align: right;">\$2,900,000</td> </tr> <tr> <td colspan="3" style="text-align: right;">Total</td> <td style="text-align: right;">\$8,100,000</td> </tr> </tbody> </table>	FUNDING PHASE	GA YEAR	KYTC YEAR	AMOUNT	HPP D	2000	2001	\$700,000	HPP R	2001		\$4,500,000	HPP U	2002		\$2,900,000	Total			\$8,100,000
	FUNDING PHASE				GA YEAR	KYTC YEAR	AMOUNT																		
HPP D	2000	2001	\$700,000																						
HPP R	2001		\$4,500,000																						
HPP U	2002		\$2,900,000																						
Total			\$8,100,000																						
1996 08 - 55.01																									
PULASKI	2000 08 - 55.04	US-27	4.000	SOMERSET-LEXINGTON (SECTION 3); FROM KY-452 N THROUGH KY-70 INTERSECTION. (98KYD) Milepoints: From: 25.699 To: 29.699 Scope: MAJOR WIDENING(O)	<table border="1" style="width: 100%; border-collapse: collapse;"> <thead> <tr> <th>FUNDING PHASE</th> <th>GA YEAR</th> <th>KYTC YEAR</th> <th>AMOUNT</th> </tr> </thead> <tbody> <tr> <td>HPP D</td> <td>2000</td> <td>2001</td> <td style="text-align: right;">\$800,000</td> </tr> <tr> <td>HPP R</td> <td>2001</td> <td></td> <td style="text-align: right;">\$4,900,000</td> </tr> <tr> <td>HPP U</td> <td>2002</td> <td></td> <td style="text-align: right;">\$3,500,000</td> </tr> <tr> <td colspan="3" style="text-align: right;">Total</td> <td style="text-align: right;">\$9,200,000</td> </tr> </tbody> </table>	FUNDING PHASE	GA YEAR	KYTC YEAR	AMOUNT	HPP D	2000	2001	\$800,000	HPP R	2001		\$4,900,000	HPP U	2002		\$3,500,000	Total			\$9,200,000
	FUNDING PHASE				GA YEAR	KYTC YEAR	AMOUNT																		
HPP D	2000	2001	\$800,000																						
HPP R	2001		\$4,900,000																						
HPP U	2002		\$3,500,000																						
Total			\$9,200,000																						
1996 08 - 55.01																									
PULASKI LAUREL	2000 08 - 59.10	-	33.000	LOCATE I-66 FROM THE CUMBERLAND PARKWAY @ SOMERSET TO I-75 AT LONDON. (98KYDN) Milepoints: From: To: Milepoints: From: To: Scope: PE & ENVIRONMENTAL(O)	<table border="1" style="width: 100%; border-collapse: collapse;"> <thead> <tr> <th>FUNDING PHASE</th> <th>GA YEAR</th> <th>KYTC YEAR</th> <th>AMOUNT</th> </tr> </thead> <tbody> <tr> <td>HPP D</td> <td>2000</td> <td></td> <td style="text-align: right;">\$7,650,000</td> </tr> <tr> <td colspan="3" style="text-align: right;">Total</td> <td style="text-align: right;">\$7,650,000</td> </tr> </tbody> </table>	FUNDING PHASE	GA YEAR	KYTC YEAR	AMOUNT	HPP D	2000		\$7,650,000	Total			\$7,650,000								
FUNDING PHASE	GA YEAR	KYTC YEAR	AMOUNT																						
HPP D	2000		\$7,650,000																						
Total			\$7,650,000																						
2000 08 - 59.10																									
PULASKI LAUREL	2000 08 - 59.20	-	8.000	CONSTRUCT I-66 FROM THE CUMBERLAND PARKWAY @ SOMERSET NORTH AND EAST TO KY-80 EAST OF SOMERSET. (98KYDN) Milepoints: From: To: Milepoints: From: To: Scope: NEW ROUTE(O)	<table border="1" style="width: 100%; border-collapse: collapse;"> <thead> <tr> <th>FUNDING PHASE</th> <th>GA YEAR</th> <th>KYTC YEAR</th> <th>AMOUNT</th> </tr> </thead> <tbody> <tr> <td>HPP D</td> <td>2000</td> <td></td> <td style="text-align: right;">\$3,000,000</td> </tr> <tr> <td>HPP R</td> <td>2002</td> <td>2004</td> <td style="text-align: right;">\$6,000,000</td> </tr> <tr> <td>HPP U</td> <td>2002</td> <td>2004</td> <td style="text-align: right;">\$3,000,000</td> </tr> <tr> <td colspan="3" style="text-align: right;">Total</td> <td style="text-align: right;">\$12,000,000</td> </tr> </tbody> </table>	FUNDING PHASE	GA YEAR	KYTC YEAR	AMOUNT	HPP D	2000		\$3,000,000	HPP R	2002	2004	\$6,000,000	HPP U	2002	2004	\$3,000,000	Total			\$12,000,000
FUNDING PHASE	GA YEAR	KYTC YEAR	AMOUNT																						
HPP D	2000		\$3,000,000																						
HPP R	2002	2004	\$6,000,000																						
HPP U	2002	2004	\$3,000,000																						
Total			\$12,000,000																						
2000 08 - 59.20																									
PULASKI	2000 08 - 201.00	KY-70	.100	YOSEMITE-EUBANK RD; RECONSTRUCT KY70 AT THE CNO&TP RR AT EUBANK TO REPLACE THE RR U-PASS WITH A BRIDGE OVER THE RR. Milepoints: From: 2.375 To: 2.475 Scope: RECONSTRUCTION(O)	<table border="1" style="width: 100%; border-collapse: collapse;"> <thead> <tr> <th>FUNDING PHASE</th> <th>GA YEAR</th> <th>KYTC YEAR</th> <th>AMOUNT</th> </tr> </thead> <tbody> <tr> <td>SP R</td> <td>2001</td> <td></td> <td style="text-align: right;">\$400,000</td> </tr> <tr> <td>SP U</td> <td>2002</td> <td></td> <td style="text-align: right;">\$150,000</td> </tr> <tr> <td colspan="3" style="text-align: right;">Total</td> <td style="text-align: right;">\$550,000</td> </tr> </tbody> </table>	FUNDING PHASE	GA YEAR	KYTC YEAR	AMOUNT	SP R	2001		\$400,000	SP U	2002		\$150,000	Total			\$550,000				
	FUNDING PHASE				GA YEAR	KYTC YEAR	AMOUNT																		
SP R	2001		\$400,000																						
SP U	2002		\$150,000																						
Total			\$550,000																						
1996 99 - 86.03																									
PULASKI	1998 08 - 259.01	-	5.500	SOMERSET SW BYPASS US-27 S TO CUMBERLAND PARKWAY W OF SOMERSET Milepoints: From: To: Scope: NEW ROUTE(O)	<table border="1" style="width: 100%; border-collapse: collapse;"> <thead> <tr> <th>FUNDING PHASE</th> <th>GA YEAR</th> <th>KYTC YEAR</th> <th>AMOUNT</th> </tr> </thead> <tbody> <tr> <td>STP R</td> <td>2001</td> <td>2002</td> <td style="text-align: right;">\$8,340,000</td> </tr> <tr> <td colspan="3" style="text-align: right;">Total</td> <td style="text-align: right;">\$8,340,000</td> </tr> </tbody> </table>	FUNDING PHASE	GA YEAR	KYTC YEAR	AMOUNT	STP R	2001	2002	\$8,340,000	Total			\$8,340,000								
	FUNDING PHASE				GA YEAR	KYTC YEAR	AMOUNT																		
STP R	2001	2002	\$8,340,000																						
Total			\$8,340,000																						
1996 08 - 259.00																									
PULASKI	1996 08 - 268.01	-	1.200	MURPHY AVE. EXTENSION FR GOVER'S LANE TO SE SOMERSET BYPASS Milepoints: From: To: Scope: NEW ROUTE(O)	<table border="1" style="width: 100%; border-collapse: collapse;"> <thead> <tr> <th>FUNDING PHASE</th> <th>GA YEAR</th> <th>KYTC YEAR</th> <th>AMOUNT</th> </tr> </thead> <tbody> <tr> <td>SP C</td> <td>2001</td> <td></td> <td style="text-align: right;">\$2,500,000</td> </tr> <tr> <td colspan="3" style="text-align: right;">Total</td> <td style="text-align: right;">\$2,500,000</td> </tr> </tbody> </table>	FUNDING PHASE	GA YEAR	KYTC YEAR	AMOUNT	SP C	2001		\$2,500,000	Total			\$2,500,000								
	FUNDING PHASE				GA YEAR	KYTC YEAR	AMOUNT																		
SP C	2001		\$2,500,000																						
Total			\$2,500,000																						
1996 08 - 268.01																									
PULASKI	1996 08 - 270.00	KY-1247	3.400	RECONSTRUCT FROM US 27/KY 90 I-SECTION TO SOMERSET SE BYPASS Milepoints: From: 0 To: 3.442 Scope: RECONSTRUCTION(O)	<table border="1" style="width: 100%; border-collapse: collapse;"> <thead> <tr> <th>FUNDING PHASE</th> <th>GA YEAR</th> <th>KYTC YEAR</th> <th>AMOUNT</th> </tr> </thead> <tbody> <tr> <td>SP R</td> <td>2002</td> <td>2003</td> <td style="text-align: right;">\$2,750,000</td> </tr> <tr> <td colspan="3" style="text-align: right;">Total</td> <td style="text-align: right;">\$2,750,000</td> </tr> </tbody> </table>	FUNDING PHASE	GA YEAR	KYTC YEAR	AMOUNT	SP R	2002	2003	\$2,750,000	Total			\$2,750,000								
	FUNDING PHASE				GA YEAR	KYTC YEAR	AMOUNT																		
SP R	2002	2003	\$2,750,000																						
Total			\$2,750,000																						
1996 08 - 270.00																									
PULASKI	2000 08 - 270.10	US-27	.500	CONSTRUCT INTERCHANGE AT KY1247/US27/KY90 INTERSECTION SOUTH OF SOMERSET. Milepoints: From: 9.484 To: 9.984 Scope: NEW INTERCHANGE(O)	<table border="1" style="width: 100%; border-collapse: collapse;"> <thead> <tr> <th>FUNDING PHASE</th> <th>GA YEAR</th> <th>KYTC YEAR</th> <th>AMOUNT</th> </tr> </thead> <tbody> <tr> <td>SP D</td> <td>2002</td> <td></td> <td style="text-align: right;">\$750,000</td> </tr> <tr> <td colspan="3" style="text-align: right;">Total</td> <td style="text-align: right;">\$750,000</td> </tr> </tbody> </table>	FUNDING PHASE	GA YEAR	KYTC YEAR	AMOUNT	SP D	2002		\$750,000	Total			\$750,000								
	FUNDING PHASE				GA YEAR	KYTC YEAR	AMOUNT																		
SP D	2002		\$750,000																						
Total			\$750,000																						
1996 08 - 270.00																									

**KENTUCKY TRANSPORTATION CABINET
SIX YEAR HIGHWAY PLAN**

FY- 2000 THRU FY- 2002

COUNTY	ITEM NO. & PARENT NO.	ROUTE	LENGTH	DESCRIPTION	FUND-SCHEDULING INFORMATION																				
PULASKI	2000 08 - 300.00 Parent No.: 2000 08 - 300.00	KY-1577	.200	DESIGN A REPLACEMENT STRUCTURE FOR THE MONTICELLO STREET UNDERPASS IN SOMERSET. (2000KYDN) Milepoints: From: 4.9 To: 5.076 Scope: SAFETY(P)	<table border="1"> <thead> <tr> <th>FUNDING PHASE</th> <th>GA YEAR</th> <th>KYTC YEAR</th> <th>AMOUNT</th> </tr> </thead> <tbody> <tr> <td>KYD</td> <td>D</td> <td>2000</td> <td>\$625,000</td> </tr> <tr> <td align="right" colspan="3">Total</td> <td>\$625,000</td> </tr> </tbody> </table>	FUNDING PHASE	GA YEAR	KYTC YEAR	AMOUNT	KYD	D	2000	\$625,000	Total			\$625,000								
FUNDING PHASE	GA YEAR	KYTC YEAR	AMOUNT																						
KYD	D	2000	\$625,000																						
Total			\$625,000																						
PULASKI	1996 08 - 1009.01 Parent No.: 1996 08 - 1009.01	KY-90	1.500	BURNSIDE-MONTICELLO BR & APPRS AT CUMBERLAND RIVER .80 W OF US-27 (INITIAL CONSTRUCTION DOLLARS) Milepoints: From: 2.7 To: 4.169 Scope: BRIDGE REPLACEMENT(P)	<table border="1"> <thead> <tr> <th>FUNDING PHASE</th> <th>GA YEAR</th> <th>KYTC YEAR</th> <th>AMOUNT</th> </tr> </thead> <tbody> <tr> <td>BRO</td> <td>C</td> <td>2000</td> <td>\$5,000,000</td> </tr> <tr> <td></td> <td></td> <td>2001</td> <td></td> </tr> <tr> <td align="right" colspan="3">Total</td> <td>\$5,000,000</td> </tr> </tbody> </table>	FUNDING PHASE	GA YEAR	KYTC YEAR	AMOUNT	BRO	C	2000	\$5,000,000			2001		Total			\$5,000,000				
FUNDING PHASE	GA YEAR	KYTC YEAR	AMOUNT																						
BRO	C	2000	\$5,000,000																						
		2001																							
Total			\$5,000,000																						
PULASKI	1998 08 - 1009.02 Parent No.: 1996 08 - 1009.01	KY-90	1.500	BURNSIDE-MONTICELLO BR & APPRS AT CUMBERLAND RIVER .80 W OF US-27 (ADDITIONAL FUNDING FOR C PHASE) Milepoints: From: 2.7 To: 4.169 Scope: PREFINANCD CONVRSN(O)	<table border="1"> <thead> <tr> <th>FUNDING PHASE</th> <th>GA YEAR</th> <th>KYTC YEAR</th> <th>AMOUNT</th> </tr> </thead> <tbody> <tr> <td>BRO</td> <td>C</td> <td>2001</td> <td>\$15,000,000</td> </tr> <tr> <td></td> <td></td> <td>2002</td> <td></td> </tr> <tr> <td align="right" colspan="3">Total</td> <td>\$15,000,000</td> </tr> </tbody> </table>	FUNDING PHASE	GA YEAR	KYTC YEAR	AMOUNT	BRO	C	2001	\$15,000,000			2002		Total			\$15,000,000				
FUNDING PHASE	GA YEAR	KYTC YEAR	AMOUNT																						
BRO	C	2001	\$15,000,000																						
		2002																							
Total			\$15,000,000																						
PULASKI	1998 08 - 1009.03 Parent No.: 1996 08 - 1009.01	KY-90	1.500	BURNSIDE-MONTICELLO BR & APPRS AT CUMBERLAND RIVER .80 W OF US-27 (ADDITIONAL FUNDING FOR C PHASE) Milepoints: From: 2.7 To: 4.169 Scope: PREFINANCD CONVRSN(O)	<table border="1"> <thead> <tr> <th>FUNDING PHASE</th> <th>GA YEAR</th> <th>KYTC YEAR</th> <th>AMOUNT</th> </tr> </thead> <tbody> <tr> <td>BRO</td> <td>C</td> <td>2002</td> <td>\$6,500,000</td> </tr> <tr> <td></td> <td></td> <td>2003</td> <td></td> </tr> <tr> <td align="right" colspan="3">Total</td> <td>\$6,500,000</td> </tr> </tbody> </table>	FUNDING PHASE	GA YEAR	KYTC YEAR	AMOUNT	BRO	C	2002	\$6,500,000			2003		Total			\$6,500,000				
FUNDING PHASE	GA YEAR	KYTC YEAR	AMOUNT																						
BRO	C	2002	\$6,500,000																						
		2003																							
Total			\$6,500,000																						
PULASKI	1998 08 - 5003.00 Parent No.: 1998 08 - 5003.00	US-27	.400	CORRECT ROCKFALL HAZARD @ MP 4.7 TO 5.05 (BOTH SIDES OF ROADWAY) Milepoints: From: 4.7 To: 5.05 Scope: ROCKFALL MITIGTN(P)	<table border="1"> <thead> <tr> <th>FUNDING PHASE</th> <th>GA YEAR</th> <th>KYTC YEAR</th> <th>AMOUNT</th> </tr> </thead> <tbody> <tr> <td>SP</td> <td>D</td> <td>2001</td> <td>\$70,000</td> </tr> <tr> <td>SP</td> <td>R</td> <td>2002</td> <td>\$200,000</td> </tr> <tr> <td>SP</td> <td>U</td> <td>2002</td> <td>\$75,000</td> </tr> <tr> <td align="right" colspan="3">Total</td> <td>\$345,000</td> </tr> </tbody> </table>	FUNDING PHASE	GA YEAR	KYTC YEAR	AMOUNT	SP	D	2001	\$70,000	SP	R	2002	\$200,000	SP	U	2002	\$75,000	Total			\$345,000
FUNDING PHASE	GA YEAR	KYTC YEAR	AMOUNT																						
SP	D	2001	\$70,000																						
SP	R	2002	\$200,000																						
SP	U	2002	\$75,000																						
Total			\$345,000																						
PULASKI	1998 08 - 5004.00 Parent No.: 1998 08 - 5004.00	CU-9008	.200	CORRECT ROCKFALL HAZARD @ MP 84.6 TO 84.8 (BOTH SIDES OF ROADWAY) Milepoints: From: 84.6 To: 84.8 Scope: ROCKFALL MITIGTN(P)	<table border="1"> <thead> <tr> <th>FUNDING PHASE</th> <th>GA YEAR</th> <th>KYTC YEAR</th> <th>AMOUNT</th> </tr> </thead> <tbody> <tr> <td>SP</td> <td>D</td> <td>2001</td> <td>\$50,000</td> </tr> <tr> <td>SP</td> <td>R</td> <td>2002</td> <td>\$20,000</td> </tr> <tr> <td align="right" colspan="3">Total</td> <td>\$70,000</td> </tr> </tbody> </table>	FUNDING PHASE	GA YEAR	KYTC YEAR	AMOUNT	SP	D	2001	\$50,000	SP	R	2002	\$20,000	Total			\$70,000				
FUNDING PHASE	GA YEAR	KYTC YEAR	AMOUNT																						
SP	D	2001	\$50,000																						
SP	R	2002	\$20,000																						
Total			\$70,000																						

KENTUCKY TRANSPORTATION CABINET
SIX YEAR HIGHWAY PLAN
FY- 2000 THRU FY- 2002

COUNTY	ITEM NO. & PARENT NO.	ROUTE	LENGTH	DESCRIPTION	FUND-SCHEDULING INFORMATION																				
ROBERTSON	1998 06 - 121.00 Parent No.: 1998 06 - 121.00	KY-165	2.100	SPOT IMPROVEMENTS FROM KY-617 @ PIQUA TO KY-1476. (98CCR)(00CCR) Milepoints: From: 5.171 To: 7.319 Scope: SPOT IMPROVEMENTS(O)	<table border="1" style="width: 100%; border-collapse: collapse;"> <thead> <tr> <th style="text-align: left;">FUNDING PHASE</th> <th style="text-align: left;">GA YEAR</th> <th style="text-align: left;">KYTC YEAR</th> <th style="text-align: left;">AMOUNT</th> </tr> </thead> <tbody> <tr> <td>SP</td> <td>R</td> <td>2001</td> <td style="text-align: right;">\$800,000</td> </tr> <tr> <td>SP</td> <td>U</td> <td>2001</td> <td style="text-align: right;">\$300,000</td> </tr> <tr> <td colspan="3" style="text-align: right;">Total</td> <td style="text-align: right;">\$1,100,000</td> </tr> </tbody> </table>	FUNDING PHASE	GA YEAR	KYTC YEAR	AMOUNT	SP	R	2001	\$800,000	SP	U	2001	\$300,000	Total			\$1,100,000				
FUNDING PHASE	GA YEAR	KYTC YEAR	AMOUNT																						
SP	R	2001	\$800,000																						
SP	U	2001	\$300,000																						
Total			\$1,100,000																						
ROBERTSON	1998 06 - 122.00 Parent No.: 1998 06 - 122.00	KY-165	1.700	SPOT IMPROVEMENTS FROM US-68 @ BLUE LICKS TO KY-1029. (98CCR)(00CCR) Milepoints: From: 0 To: 1.683 Scope: SPOT IMPROVEMENTS(O)	<table border="1" style="width: 100%; border-collapse: collapse;"> <thead> <tr> <th style="text-align: left;">FUNDING PHASE</th> <th style="text-align: left;">GA YEAR</th> <th style="text-align: left;">KYTC YEAR</th> <th style="text-align: left;">AMOUNT</th> </tr> </thead> <tbody> <tr> <td>SP</td> <td>R</td> <td>2001</td> <td style="text-align: right;">\$800,000</td> </tr> <tr> <td>SP</td> <td>U</td> <td>2001</td> <td style="text-align: right;">\$300,000</td> </tr> <tr> <td colspan="3" style="text-align: right;">Total</td> <td style="text-align: right;">\$1,100,000</td> </tr> </tbody> </table>	FUNDING PHASE	GA YEAR	KYTC YEAR	AMOUNT	SP	R	2001	\$800,000	SP	U	2001	\$300,000	Total			\$1,100,000				
FUNDING PHASE	GA YEAR	KYTC YEAR	AMOUNT																						
SP	R	2001	\$800,000																						
SP	U	2001	\$300,000																						
Total			\$1,100,000																						
ROBERTSON	1996 06 - 348.00 Parent No.: 1996 06 - 348.00	CR-1302	.100	BRIDGE REPLACEMENT ON OLD CORINTH RD. AT SALT LICK Milepoints: From: To: Scope: BRIDGE REPLACEMENT(P)	<table border="1" style="width: 100%; border-collapse: collapse;"> <thead> <tr> <th style="text-align: left;">FUNDING PHASE</th> <th style="text-align: left;">GA YEAR</th> <th style="text-align: left;">KYTC YEAR</th> <th style="text-align: left;">AMOUNT</th> </tr> </thead> <tbody> <tr> <td>BRZ</td> <td>R</td> <td>2001</td> <td style="text-align: right;">\$35,000</td> </tr> <tr> <td>BRZ</td> <td>U</td> <td>2001</td> <td style="text-align: right;">\$30,000</td> </tr> <tr> <td>BRZ</td> <td>C</td> <td>2002</td> <td style="text-align: right;">\$110,000</td> </tr> <tr> <td colspan="3" style="text-align: right;">Total</td> <td style="text-align: right;">\$175,000</td> </tr> </tbody> </table>	FUNDING PHASE	GA YEAR	KYTC YEAR	AMOUNT	BRZ	R	2001	\$35,000	BRZ	U	2001	\$30,000	BRZ	C	2002	\$110,000	Total			\$175,000
FUNDING PHASE	GA YEAR	KYTC YEAR	AMOUNT																						
BRZ	R	2001	\$35,000																						
BRZ	U	2001	\$30,000																						
BRZ	C	2002	\$110,000																						
Total			\$175,000																						

**KENTUCKY TRANSPORTATION CABINET
SIX YEAR HIGHWAY PLAN
FY- 2000 THRU FY- 2002**

COUNTY	ITEM NO. & PARENT NO.	ROUTE	LENGTH	DESCRIPTION	FUND-SCHEDULING INFORMATION												
ROCKCASTLE MADISON	2000 08 - 6.45 Parent No.: 1998 08 - 6.00	I-75	4.000	TENN. STATE LINE-LEXINGTON; WIDEN I-75 TO 6 LANES FROM 2.0 MILES SOUTH OF THE ROCKCASTLE COUNTY NORTH TO KY21 AT BERA. (NH SHARE) Milepoints: From: 71.516 To: 73.408 Milepoints: From: 73.408 To: 75.516 Scope: MAJOR WIDENING(O)	<table border="1"> <thead> <tr> <th>FUNDING PHASE</th> <th>GA YEAR</th> <th>KYTC YEAR</th> <th>AMOUNT</th> </tr> </thead> <tbody> <tr> <td>NH</td> <td>C</td> <td>2002</td> <td>\$14,400,000</td> </tr> <tr> <td colspan="3" style="text-align: right;">Total</td> <td>\$14,400,000</td> </tr> </tbody> </table>	FUNDING PHASE	GA YEAR	KYTC YEAR	AMOUNT	NH	C	2002	\$14,400,000	Total			\$14,400,000
FUNDING PHASE	GA YEAR	KYTC YEAR	AMOUNT														
NH	C	2002	\$14,400,000														
Total			\$14,400,000														
ROCKCASTLE MADISON	2000 08 - 6.46 Parent No.: 1998 08 - 6.01	I-75	4.000	TENN. STATE LINE-LEXINGTON; WIDEN I-75 TO 6 LANES FROM 2.0 MILES SOUTH OF THE ROCKCASTLE COUNTY LINE NORTH TO KY21 AT BERA. (IM SHARE) Milepoints: From: 71.516 To: 73.408 Milepoints: From: 73.408 To: 75.516 Scope: MAJOR WIDENING(O)	<table border="1"> <thead> <tr> <th>FUNDING PHASE</th> <th>GA YEAR</th> <th>KYTC YEAR</th> <th>AMOUNT</th> </tr> </thead> <tbody> <tr> <td>IM</td> <td>C</td> <td>2002</td> <td>\$9,600,000</td> </tr> <tr> <td colspan="3" style="text-align: right;">Total</td> <td>\$9,600,000</td> </tr> </tbody> </table>	FUNDING PHASE	GA YEAR	KYTC YEAR	AMOUNT	IM	C	2002	\$9,600,000	Total			\$9,600,000
FUNDING PHASE	GA YEAR	KYTC YEAR	AMOUNT														
IM	C	2002	\$9,600,000														
Total			\$9,600,000														
ROCKCASTLE	1998 08 - 163.10 Parent No.: 1998 08 - 163.10	US-150	6.000	STANFORD TO MT. VERNON ROAD; RECONSTRUCT US150 FROM BRODHEAD TO KY461 @ MT. VERNON Milepoints: From: To: Scope: RECONSTRUCTION(O)	<table border="1"> <thead> <tr> <th>FUNDING PHASE</th> <th>GA YEAR</th> <th>KYTC YEAR</th> <th>AMOUNT</th> </tr> </thead> <tbody> <tr> <td>SP</td> <td>D</td> <td>2002</td> <td>\$1,000,000</td> </tr> <tr> <td colspan="3" style="text-align: right;">Total</td> <td>\$1,000,000</td> </tr> </tbody> </table>	FUNDING PHASE	GA YEAR	KYTC YEAR	AMOUNT	SP	D	2002	\$1,000,000	Total			\$1,000,000
FUNDING PHASE	GA YEAR	KYTC YEAR	AMOUNT														
SP	D	2002	\$1,000,000														
Total			\$1,000,000														
ROCKCASTLE	2000 08 - 1022.00 Parent No.: 2000 08 - 1022.00	KY-490	.100	REPLACE BRIDGE & APPROACHES OVER TRACE BRANCH @ LAMERO 1.5MI NW KY-89(B08). Milepoints: From: 2.2 To: 2.3 Scope: BRIDGE REPLACEMENT(P)	<table border="1"> <thead> <tr> <th>FUNDING PHASE</th> <th>GA YEAR</th> <th>KYTC YEAR</th> <th>AMOUNT</th> </tr> </thead> <tbody> <tr> <td>BRO</td> <td>D</td> <td>2001</td> <td>\$100,000</td> </tr> <tr> <td colspan="3" style="text-align: right;">Total</td> <td>\$100,000</td> </tr> </tbody> </table>	FUNDING PHASE	GA YEAR	KYTC YEAR	AMOUNT	BRO	D	2001	\$100,000	Total			\$100,000
FUNDING PHASE	GA YEAR	KYTC YEAR	AMOUNT														
BRO	D	2001	\$100,000														
Total			\$100,000														
ROCKCASTLE	2000 08 - 1027.00 Parent No.: 2000 08 - 1027.00	KY-1786	.100	REPLACE BRIDGE & APPROACHES AT CLEAR CREEK 0.4MI SE OF WILDIE (B56). Milepoints: From: 1.785 To: 1.885 Scope: BRIDGE REPLACEMENT(P)	<table border="1"> <thead> <tr> <th>FUNDING PHASE</th> <th>GA YEAR</th> <th>KYTC YEAR</th> <th>AMOUNT</th> </tr> </thead> <tbody> <tr> <td>BRX</td> <td>D</td> <td>2001</td> <td>\$100,000</td> </tr> <tr> <td colspan="3" style="text-align: right;">Total</td> <td>\$100,000</td> </tr> </tbody> </table>	FUNDING PHASE	GA YEAR	KYTC YEAR	AMOUNT	BRX	D	2001	\$100,000	Total			\$100,000
FUNDING PHASE	GA YEAR	KYTC YEAR	AMOUNT														
BRX	D	2001	\$100,000														
Total			\$100,000														
ROCKCASTLE	1998 08 - 2000.00 Parent No.: 1996 99 - 204.00	I-75	9.500	TENN. STATE LINE-LEXINGTON; I-75 FROM MP 55.74, 1MI N SAND HILL ROAD UNDERPASS TO MP 65.22. Milepoints: From: 55.744 To: 65.22 Scope: PAVEMENT REHAB-INT(P)	<table border="1"> <thead> <tr> <th>FUNDING PHASE</th> <th>GA YEAR</th> <th>KYTC YEAR</th> <th>AMOUNT</th> </tr> </thead> <tbody> <tr> <td>IM</td> <td>C</td> <td>2000</td> <td>\$3,500,000</td> </tr> <tr> <td colspan="3" style="text-align: right;">Total</td> <td>\$3,500,000</td> </tr> </tbody> </table>	FUNDING PHASE	GA YEAR	KYTC YEAR	AMOUNT	IM	C	2000	\$3,500,000	Total			\$3,500,000
FUNDING PHASE	GA YEAR	KYTC YEAR	AMOUNT														
IM	C	2000	\$3,500,000														
Total			\$3,500,000														

**KENTUCKY TRANSPORTATION CABINET
SIX YEAR HIGHWAY PLAN
FY- 2000 THRU FY- 2002**

COUNTY	ITEM NO. & PARENT NO.	ROUTE	LENGTH	DESCRIPTION	FUND-SCHEDULING INFORMATION																				
ROWAN	1998 09 - 142.00 Parent No.: 1998 09 - 142.00	KY-32	.800	MOREHEAD-FLEMINGBURG; 5-LANE KY-32 FROM I-64 NORTH TO APPROX. 0.3MI NORTH OF KY-377. (98CCR) Milepoints: From: 4.293 To: 5.718 Scope: MAJOR WIDENING(O)	<table border="1"> <thead> <tr> <th>FUNDING PHASE</th> <th>GA YEAR</th> <th>KYTC YEAR</th> <th>AMOUNT</th> </tr> </thead> <tbody> <tr> <td>SP</td> <td>C</td> <td>2002</td> <td>\$5,000,000</td> </tr> <tr> <td colspan="3" style="text-align: right;">Total</td> <td>\$5,000,000</td> </tr> </tbody> </table>	FUNDING PHASE	GA YEAR	KYTC YEAR	AMOUNT	SP	C	2002	\$5,000,000	Total			\$5,000,000								
FUNDING PHASE	GA YEAR	KYTC YEAR	AMOUNT																						
SP	C	2002	\$5,000,000																						
Total			\$5,000,000																						
ROWAN	1996 09 - 156.01 Parent No.: 1996 09 - 156.01	KY-519	2.700	MOREHEAD-WEST LIBERTY; RECONST. FROM .5 S OF WARREN BRANCH TO US-60 BYPASS AT MOREHEAD Milepoints: From: 7.4 To: 10.054 Scope: RECONSTRUCTION(O)	<table border="1"> <thead> <tr> <th>FUNDING PHASE</th> <th>GA YEAR</th> <th>KYTC YEAR</th> <th>AMOUNT</th> </tr> </thead> <tbody> <tr> <td>STP</td> <td>R</td> <td>2001</td> <td>\$5,000,000</td> </tr> <tr> <td>STP</td> <td>U</td> <td>2002</td> <td>\$1,500,000</td> </tr> <tr> <td colspan="3" style="text-align: right;">Total</td> <td>\$6,500,000</td> </tr> </tbody> </table>	FUNDING PHASE	GA YEAR	KYTC YEAR	AMOUNT	STP	R	2001	\$5,000,000	STP	U	2002	\$1,500,000	Total			\$6,500,000				
FUNDING PHASE	GA YEAR	KYTC YEAR	AMOUNT																						
STP	R	2001	\$5,000,000																						
STP	U	2002	\$1,500,000																						
Total			\$6,500,000																						
ROWAN	1996 09 - 250.01 Parent No.: 1996 09 - 250.01	US-60	1.000	US-60 BYPASS IN MOREHEAD FR NEAR STADIUM DR. TO KY-32 EAST (PHASE-III) (JJ01)(2000 BONDS) (TO BE LET WITH 9-1019.00) Milepoints: From: 8.371 To: 9.371 Scope: BYPASS(O)	<table border="1"> <thead> <tr> <th>FUNDING PHASE</th> <th>GA YEAR</th> <th>KYTC YEAR</th> <th>AMOUNT</th> </tr> </thead> <tbody> <tr> <td>BP</td> <td>C</td> <td>2001</td> <td>\$5,700,000</td> </tr> <tr> <td colspan="3" style="text-align: right;">Total</td> <td>\$5,700,000</td> </tr> </tbody> </table>	FUNDING PHASE	GA YEAR	KYTC YEAR	AMOUNT	BP	C	2001	\$5,700,000	Total			\$5,700,000								
FUNDING PHASE	GA YEAR	KYTC YEAR	AMOUNT																						
BP	C	2001	\$5,700,000																						
Total			\$5,700,000																						
ROWAN BOYD	2000 09 - 300.10 Parent No.: 1996 09 - 300.00	I-64		I-64 WESTBOUND PORT OF ENTRY FOR A COMMERCIAL VEHICLE MONITORING STATION. (98CCR) Milepoints: From: To: Milepoints: From: To: Scope: WEIGH STA REHAB(P)	<table border="1"> <thead> <tr> <th>FUNDING PHASE</th> <th>GA YEAR</th> <th>KYTC YEAR</th> <th>AMOUNT</th> </tr> </thead> <tbody> <tr> <td>IM</td> <td>D</td> <td>2000</td> <td>\$350,000</td> </tr> <tr> <td>IM</td> <td>R</td> <td>2001</td> <td>\$300,000</td> </tr> <tr> <td colspan="3" style="text-align: right;">Total</td> <td>\$650,000</td> </tr> </tbody> </table>	FUNDING PHASE	GA YEAR	KYTC YEAR	AMOUNT	IM	D	2000	\$350,000	IM	R	2001	\$300,000	Total			\$650,000				
FUNDING PHASE	GA YEAR	KYTC YEAR	AMOUNT																						
IM	D	2000	\$350,000																						
IM	R	2001	\$300,000																						
Total			\$650,000																						
ROWAN	1996 09 - 1019.00 Parent No.: 1996 09 - 1019.00	US-60	.100	MOREHEAD-OLIVE HILL BR & APPRS OVER MARTIN BRANCH .05 E OF KY- 32 (TO BE LET WITH 9-250.01) Milepoints: From: 9.371 To: 9.471 Scope: BRIDGE REPLACEMENT(P)	<table border="1"> <thead> <tr> <th>FUNDING PHASE</th> <th>GA YEAR</th> <th>KYTC YEAR</th> <th>AMOUNT</th> </tr> </thead> <tbody> <tr> <td>BRO</td> <td>C</td> <td>2000</td> <td>\$470,000</td> </tr> <tr> <td colspan="3" style="text-align: right;">Total</td> <td>\$470,000</td> </tr> </tbody> </table>	FUNDING PHASE	GA YEAR	KYTC YEAR	AMOUNT	BRO	C	2000	\$470,000	Total			\$470,000								
FUNDING PHASE	GA YEAR	KYTC YEAR	AMOUNT																						
BRO	C	2000	\$470,000																						
Total			\$470,000																						
ROWAN	1996 09 - 1026.00 Parent No.: 1996 09 - 1026.00	KY-32	.100	MOREHEAD-WAGGONERS STORE, BR & APPRS AT PATTYS LICK CREEK 3.3 SE OF US-60 Milepoints: From: 12.015 To: 12.115 Scope: BRIDGE REPLACEMENT(P)	<table border="1"> <thead> <tr> <th>FUNDING PHASE</th> <th>GA YEAR</th> <th>KYTC YEAR</th> <th>AMOUNT</th> </tr> </thead> <tbody> <tr> <td>BRO</td> <td>C</td> <td>2001</td> <td>\$570,000</td> </tr> <tr> <td colspan="3" style="text-align: right;">Total</td> <td>\$570,000</td> </tr> </tbody> </table>	FUNDING PHASE	GA YEAR	KYTC YEAR	AMOUNT	BRO	C	2001	\$570,000	Total			\$570,000								
FUNDING PHASE	GA YEAR	KYTC YEAR	AMOUNT																						
BRO	C	2001	\$570,000																						
Total			\$570,000																						
ROWAN	1996 09 - 1040.00 Parent No.: 1996 09 - 1040.00	CR-1222	.100	BULL FORK ROAD; BRIDGE AND APPROACHES AT N FORK TRIPLETT CREEK 1.2 N OF US-60 (C28) (98CCR) Milepoints: From: To: Scope: BRIDGE REPLACEMENT(P)	<table border="1"> <thead> <tr> <th>FUNDING PHASE</th> <th>GA YEAR</th> <th>KYTC YEAR</th> <th>AMOUNT</th> </tr> </thead> <tbody> <tr> <td>BRZ</td> <td>R</td> <td>2001</td> <td>\$50,000</td> </tr> <tr> <td>BRZ</td> <td>U</td> <td>2001</td> <td>\$150,000</td> </tr> <tr> <td>BRZ</td> <td>C</td> <td>2002</td> <td>\$1,000,000</td> </tr> <tr> <td colspan="3" style="text-align: right;">Total</td> <td>\$1,200,000</td> </tr> </tbody> </table>	FUNDING PHASE	GA YEAR	KYTC YEAR	AMOUNT	BRZ	R	2001	\$50,000	BRZ	U	2001	\$150,000	BRZ	C	2002	\$1,000,000	Total			\$1,200,000
FUNDING PHASE	GA YEAR	KYTC YEAR	AMOUNT																						
BRZ	R	2001	\$50,000																						
BRZ	U	2001	\$150,000																						
BRZ	C	2002	\$1,000,000																						
Total			\$1,200,000																						
ROWAN	2000 09 - 1048.00 Parent No.: 2000 09 - 1048.00	KY-3318	.100	REPLACE BRIDGE & APPROACHES AT OPEN FORK CREEK 200' E KY-174 (B74). Milepoints: From: 4.485 To: 4.585 Scope: BRIDGE REPLACEMENT(P)	<table border="1"> <thead> <tr> <th>FUNDING PHASE</th> <th>GA YEAR</th> <th>KYTC YEAR</th> <th>AMOUNT</th> </tr> </thead> <tbody> <tr> <td>BRX</td> <td>D</td> <td>2001</td> <td>\$90,000</td> </tr> <tr> <td colspan="3" style="text-align: right;">Total</td> <td>\$90,000</td> </tr> </tbody> </table>	FUNDING PHASE	GA YEAR	KYTC YEAR	AMOUNT	BRX	D	2001	\$90,000	Total			\$90,000								
FUNDING PHASE	GA YEAR	KYTC YEAR	AMOUNT																						
BRX	D	2001	\$90,000																						
Total			\$90,000																						
ROWAN	1998 09 - 7000.00 Parent No.: 1998 09 - 7000.00	KY-32		CONSTRUCT A WALKWAY OVERPASS ON KY-32 AT ROWAN COUNTY MIDDLE SCHOOL. (98CCN) Milepoints: From: 8.05 To: 8.15 Scope: SAFETY(P)	<table border="1"> <thead> <tr> <th>FUNDING PHASE</th> <th>GA YEAR</th> <th>KYTC YEAR</th> <th>AMOUNT</th> </tr> </thead> <tbody> <tr> <td>SP</td> <td>U</td> <td>2001</td> <td>\$100,000</td> </tr> <tr> <td>SP</td> <td>C</td> <td>2001</td> <td>\$400,000</td> </tr> <tr> <td colspan="3" style="text-align: right;">Total</td> <td>\$500,000</td> </tr> </tbody> </table>	FUNDING PHASE	GA YEAR	KYTC YEAR	AMOUNT	SP	U	2001	\$100,000	SP	C	2001	\$400,000	Total			\$500,000				
FUNDING PHASE	GA YEAR	KYTC YEAR	AMOUNT																						
SP	U	2001	\$100,000																						
SP	C	2001	\$400,000																						
Total			\$500,000																						
ROWAN	1998 09 - 7010.00 Parent No.: 1998 09 - 7010.00	KY-801	1.000	CONSTRUCT KY-801 FROM I-64 NORTH ONE MILE TO THE INDUSTRIAL PARK. (98CCN) Milepoints: From: 15.442 To: 16.442 Scope: RECONSTRUCTION(O)	<table border="1"> <thead> <tr> <th>FUNDING PHASE</th> <th>GA YEAR</th> <th>KYTC YEAR</th> <th>AMOUNT</th> </tr> </thead> <tbody> <tr> <td>SP</td> <td>C</td> <td>2000</td> <td>\$2,000,000</td> </tr> <tr> <td colspan="3" style="text-align: right;">Total</td> <td>\$2,000,000</td> </tr> </tbody> </table>	FUNDING PHASE	GA YEAR	KYTC YEAR	AMOUNT	SP	C	2000	\$2,000,000	Total			\$2,000,000								
FUNDING PHASE	GA YEAR	KYTC YEAR	AMOUNT																						
SP	C	2000	\$2,000,000																						
Total			\$2,000,000																						

KENTUCKY TRANSPORTATION CABINET
 SIX YEAR HIGHWAY PLAN
 FY- 2000 THRU FY- 2002

COUNTY	ITEM NO. & PARENT NO.	ROUTE	LENGTH	DESCRIPTION	FUND-SCHEDULING INFORMATION																
ROWAN	1998 09 - 7030.00 Parent No.: 1998 09 - 7030.00	KY-519	2.000	WIDEN KY-519 FROM THE INTERSECTION OF KY-801 AND EXTENDING 2.0 MILES NORTH. (98CCN) Milepoints: From: 2.464 To: 4.464 Scope: MINOR WIDENING(O)	<table border="1" style="width: 100%; border-collapse: collapse;"> <thead> <tr> <th style="text-align: left;">FUNDING PHASE</th> <th style="text-align: left;">GA YEAR</th> <th style="text-align: left;">KYTC YEAR</th> <th style="text-align: left;">AMOUNT</th> </tr> </thead> <tbody> <tr> <td>SP R</td> <td>2002</td> <td></td> <td style="text-align: right;">\$200,000</td> </tr> <tr> <td>SP U</td> <td>2002</td> <td></td> <td style="text-align: right;">\$100,000</td> </tr> <tr> <td colspan="3" style="text-align: right;">Total</td> <td style="text-align: right;">\$300,000</td> </tr> </tbody> </table>	FUNDING PHASE	GA YEAR	KYTC YEAR	AMOUNT	SP R	2002		\$200,000	SP U	2002		\$100,000	Total			\$300,000
FUNDING PHASE	GA YEAR	KYTC YEAR	AMOUNT																		
SP R	2002		\$200,000																		
SP U	2002		\$100,000																		
Total			\$300,000																		

**KENTUCKY TRANSPORTATION CABINET
SIX YEAR HIGHWAY PLAN
FY- 2000 THRU FY- 2002**

COUNTY	ITEM NO. & PARENT NO.	ROUTE	LENGTH	DESCRIPTION	FUND-SCHEDULING INFORMATION																												
RUSSELL	1996 08 - 54.01	US-127	3.000	JAMESTOWN BYPASS (98KYD) Parent No.: Milepoints: From: To: Scope: BYPASS(O)	<table border="1"> <thead> <tr> <th>FUNDING PHASE</th> <th>GA YEAR</th> <th>KYTC YEAR</th> <th>AMOUNT</th> </tr> </thead> <tbody> <tr> <td>STP</td> <td>D</td> <td>2001</td> <td>\$300,000</td> </tr> <tr> <td>HPP</td> <td>R</td> <td>2002</td> <td>\$1,300,000</td> </tr> <tr> <td>STP</td> <td>U</td> <td>2002</td> <td>\$500,000</td> </tr> <tr> <td align="right" colspan="3">Total</td> <td>\$2,100,000</td> </tr> </tbody> </table>	FUNDING PHASE	GA YEAR	KYTC YEAR	AMOUNT	STP	D	2001	\$300,000	HPP	R	2002	\$1,300,000	STP	U	2002	\$500,000	Total			\$2,100,000								
	FUNDING PHASE				GA YEAR	KYTC YEAR	AMOUNT																										
STP	D	2001	\$300,000																														
HPP	R	2002	\$1,300,000																														
STP	U	2002	\$500,000																														
Total			\$2,100,000																														
1996 08 - 54.01																																	
RUSSELL	2000 08 - 108.00	US-127	2.500	US127 FROM 1.0 MILE SOUTH OF KY-55 NEAR FREEDOM TO THE JAMESTOWN BYPASS. (00CCR) Parent No.: Milepoints: From: 7.1 To: 11.4 Scope: RECONSTRUCTION(O)	<table border="1"> <thead> <tr> <th>FUNDING PHASE</th> <th>GA YEAR</th> <th>KYTC YEAR</th> <th>AMOUNT</th> </tr> </thead> <tbody> <tr> <td>SP</td> <td>D</td> <td>2002</td> <td>\$850,000</td> </tr> <tr> <td align="right" colspan="3">Total</td> <td>\$850,000</td> </tr> </tbody> </table>	FUNDING PHASE	GA YEAR	KYTC YEAR	AMOUNT	SP	D	2002	\$850,000	Total			\$850,000																
	FUNDING PHASE				GA YEAR	KYTC YEAR	AMOUNT																										
SP	D	2002	\$850,000																														
Total			\$850,000																														
2000 08 - 108.00																																	
RUSSELL	2000 08 - 116.00	KY-3280	2.000	RECONSTRUCT KY-3280 FROM US-127 AT RUSSELL COUNTY HIGH SCHOOL TO KY-379. Parent No.: Milepoints: From: 3.572 To: 5.628 Scope: RECONSTRUCTION(O)	<table border="1"> <thead> <tr> <th>FUNDING PHASE</th> <th>GA YEAR</th> <th>KYTC YEAR</th> <th>AMOUNT</th> </tr> </thead> <tbody> <tr> <td>SP</td> <td>D</td> <td>2000</td> <td>2001</td> <td>\$400,000</td> </tr> <tr> <td>SP</td> <td>R</td> <td>2001</td> <td>2002</td> <td>\$1,100,000</td> </tr> <tr> <td>SP</td> <td>U</td> <td>2001</td> <td>2002</td> <td>\$410,000</td> </tr> <tr> <td>SP</td> <td>C</td> <td>2002</td> <td>2003</td> <td>\$3,100,000</td> </tr> <tr> <td align="right" colspan="3">Total</td> <td>\$5,010,000</td> </tr> </tbody> </table>	FUNDING PHASE	GA YEAR	KYTC YEAR	AMOUNT	SP	D	2000	2001	\$400,000	SP	R	2001	2002	\$1,100,000	SP	U	2001	2002	\$410,000	SP	C	2002	2003	\$3,100,000	Total			\$5,010,000
	FUNDING PHASE				GA YEAR	KYTC YEAR	AMOUNT																										
SP	D	2000	2001	\$400,000																													
SP	R	2001	2002	\$1,100,000																													
SP	U	2001	2002	\$410,000																													
SP	C	2002	2003	\$3,100,000																													
Total			\$5,010,000																														
2000 08 - 116.00																																	
RUSSELL	2000 08 - 1028.00	KY-80	.100	REPLACE BRIDGE & APPROACHES AT GOOSE CREEK 1.0MI W CASEY COUNTY LINE (B01). Parent No.: Milepoints: From: 9.313 To: 9.413 Scope: BRIDGE REPLACEMENT(P)	<table border="1"> <thead> <tr> <th>FUNDING PHASE</th> <th>GA YEAR</th> <th>KYTC YEAR</th> <th>AMOUNT</th> </tr> </thead> <tbody> <tr> <td>BRO</td> <td>D</td> <td>2002</td> <td>\$150,000</td> </tr> <tr> <td align="right" colspan="3">Total</td> <td>\$150,000</td> </tr> </tbody> </table>	FUNDING PHASE	GA YEAR	KYTC YEAR	AMOUNT	BRO	D	2002	\$150,000	Total			\$150,000																
	FUNDING PHASE				GA YEAR	KYTC YEAR	AMOUNT																										
BRO	D	2002	\$150,000																														
Total			\$150,000																														
2000 08 - 1028.00																																	

KENTUCKY TRANSPORTATION CABINET
SIX YEAR HIGHWAY PLAN

FY- 2000 THRU FY- 2002

COUNTY	ITEM NO. & PARENT NO.	ROUTE	LENGTH	DESCRIPTION	FUND-SCHEDULING INFORMATION																													
SCOTT	1996 06 - 72.20 Parent No.: 1996 06 - 72.20	I-75	4.500	LEXINGTON-COVINGTON; FROM SOUTH OF POKEBERRY RD TO GRANT CO LINE (SECTION-3) (IM SHARE) Milepoints: From: 138.7 To: 143.239 Scope: MAJOR WIDENING(O)	<table border="1"> <thead> <tr> <th>FUNDING PHASE</th> <th>GA YEAR</th> <th>KYTC YEAR</th> <th>AMOUNT</th> </tr> </thead> <tbody> <tr> <td>IM</td> <td>R</td> <td>2000</td> <td>2001</td> <td>\$200,000</td> </tr> <tr> <td>IM</td> <td>U</td> <td>2000</td> <td>2001</td> <td>\$500,000</td> </tr> <tr> <td colspan="4" style="text-align: right;">Total</td> <td>\$700,000</td> </tr> </tbody> </table>	FUNDING PHASE	GA YEAR	KYTC YEAR	AMOUNT	IM	R	2000	2001	\$200,000	IM	U	2000	2001	\$500,000	Total				\$700,000										
FUNDING PHASE	GA YEAR	KYTC YEAR	AMOUNT																															
IM	R	2000	2001	\$200,000																														
IM	U	2000	2001	\$500,000																														
Total				\$700,000																														
SCOTT	1996 06 - 72.21 Parent No.: 1996 06 - 72.21	I-75	4.500	LEXINGTON-COVINGTON; FROM SOUTH OF POKEBERRY RD TO GRANT CO LINE (SECTION-3) (NH SHARE) Milepoints: From: 138.7 To: 143.239 Scope: MAJOR WIDENING(O)	<table border="1"> <thead> <tr> <th>FUNDING PHASE</th> <th>GA YEAR</th> <th>KYTC YEAR</th> <th>AMOUNT</th> </tr> </thead> <tbody> <tr> <td>NH</td> <td>R</td> <td>2000</td> <td>2001</td> <td>\$200,000</td> </tr> <tr> <td colspan="4" style="text-align: right;">Total</td> <td>\$200,000</td> </tr> </tbody> </table>	FUNDING PHASE	GA YEAR	KYTC YEAR	AMOUNT	NH	R	2000	2001	\$200,000	Total				\$200,000															
FUNDING PHASE	GA YEAR	KYTC YEAR	AMOUNT																															
NH	R	2000	2001	\$200,000																														
Total				\$200,000																														
SCOTT	1996 07 - 86.00 Parent No.: 1996 07 - 86.00	US-460	.300	RECONSTRUCT FROM GEORGETOWN BYPASS TO E OF I-75 I-CHANGE Milepoints: From: 8.583 To: 8.889 Scope: RECONSTRUCTION(O)	<table border="1"> <thead> <tr> <th>FUNDING PHASE</th> <th>GA YEAR</th> <th>KYTC YEAR</th> <th>AMOUNT</th> </tr> </thead> <tbody> <tr> <td>STP</td> <td>R</td> <td>2000</td> <td></td> <td>\$1,000,000</td> </tr> <tr> <td>STP</td> <td>U</td> <td>2001</td> <td></td> <td>\$700,000</td> </tr> <tr> <td>STP</td> <td>C</td> <td>2002</td> <td></td> <td>\$5,000,000</td> </tr> <tr> <td colspan="4" style="text-align: right;">Total</td> <td>\$6,700,000</td> </tr> </tbody> </table>	FUNDING PHASE	GA YEAR	KYTC YEAR	AMOUNT	STP	R	2000		\$1,000,000	STP	U	2001		\$700,000	STP	C	2002		\$5,000,000	Total				\$6,700,000					
FUNDING PHASE	GA YEAR	KYTC YEAR	AMOUNT																															
STP	R	2000		\$1,000,000																														
STP	U	2001		\$700,000																														
STP	C	2002		\$5,000,000																														
Total				\$6,700,000																														
SCOTT	1996 07 - 102.01 Parent No.: 1996 07 - 102.01	-	4.000	GEORGETOWN NORTHWEST BYPASS FR US-460 WTO I-75 N Milepoints: From: To: Scope: BYPASS(O)	<table border="1"> <thead> <tr> <th>FUNDING PHASE</th> <th>GA YEAR</th> <th>KYTC YEAR</th> <th>AMOUNT</th> </tr> </thead> <tbody> <tr> <td>STP</td> <td>R</td> <td>2002</td> <td>2003</td> <td>\$6,000,000</td> </tr> <tr> <td colspan="4" style="text-align: right;">Total</td> <td>\$6,000,000</td> </tr> </tbody> </table>	FUNDING PHASE	GA YEAR	KYTC YEAR	AMOUNT	STP	R	2002	2003	\$6,000,000	Total				\$6,000,000															
FUNDING PHASE	GA YEAR	KYTC YEAR	AMOUNT																															
STP	R	2002	2003	\$6,000,000																														
Total				\$6,000,000																														
SCOTT	1996 07 - 209.20 Parent No.: 1996 07 - 209.20	-	1.800	NORTH CONNECTOR; US-25 TO US-62 AT DAGARIS MILL (SECTION-2) Milepoints: From: To: Scope: NEW ROUTE(O)	<table border="1"> <thead> <tr> <th>FUNDING PHASE</th> <th>GA YEAR</th> <th>KYTC YEAR</th> <th>AMOUNT</th> </tr> </thead> <tbody> <tr> <td>SP</td> <td>C</td> <td>2001</td> <td></td> <td>\$6,650,000</td> </tr> <tr> <td colspan="4" style="text-align: right;">Total</td> <td>\$6,650,000</td> </tr> </tbody> </table>	FUNDING PHASE	GA YEAR	KYTC YEAR	AMOUNT	SP	C	2001		\$6,650,000	Total				\$6,650,000															
FUNDING PHASE	GA YEAR	KYTC YEAR	AMOUNT																															
SP	C	2001		\$6,650,000																														
Total				\$6,650,000																														
SCOTT	1996 07 - 298.00 Parent No.: 1996 07 - 298.00	US-62	3.200	WIDEN US-62 FROM I-64 TO GEORGETOWN BYPASS Milepoints: From: 2.755 To: 6 Scope: MAJOR WIDENING(O)	<table border="1"> <thead> <tr> <th>FUNDING PHASE</th> <th>GA YEAR</th> <th>KYTC YEAR</th> <th>AMOUNT</th> </tr> </thead> <tbody> <tr> <td>SP</td> <td>R</td> <td>2001</td> <td></td> <td>\$2,500,000</td> </tr> <tr> <td>SP</td> <td>U</td> <td>2002</td> <td></td> <td>\$750,000</td> </tr> <tr> <td colspan="4" style="text-align: right;">Total</td> <td>\$3,250,000</td> </tr> </tbody> </table>	FUNDING PHASE	GA YEAR	KYTC YEAR	AMOUNT	SP	R	2001		\$2,500,000	SP	U	2002		\$750,000	Total				\$3,250,000										
FUNDING PHASE	GA YEAR	KYTC YEAR	AMOUNT																															
SP	R	2001		\$2,500,000																														
SP	U	2002		\$750,000																														
Total				\$3,250,000																														
SCOTT	1996 07 - 1042.00 Parent No.: 1996 07 - 1042.00	CR-1218	.100	GALLOWAY ROAD BR & APPRS OVER N ELKHORN CREEK 1.1 S OF KY-227 Milepoints: From: To: Scope: BRIDGE REPLACEMENT(P)	<table border="1"> <thead> <tr> <th>FUNDING PHASE</th> <th>GA YEAR</th> <th>KYTC YEAR</th> <th>AMOUNT</th> </tr> </thead> <tbody> <tr> <td>BRZ</td> <td>C</td> <td>2001</td> <td></td> <td>\$500,000</td> </tr> <tr> <td colspan="4" style="text-align: right;">Total</td> <td>\$500,000</td> </tr> </tbody> </table>	FUNDING PHASE	GA YEAR	KYTC YEAR	AMOUNT	BRZ	C	2001		\$500,000	Total				\$500,000															
FUNDING PHASE	GA YEAR	KYTC YEAR	AMOUNT																															
BRZ	C	2001		\$500,000																														
Total				\$500,000																														
SCOTT	1996 07 - 1076.00 Parent No.: 1996 07 - 1076.00	KY-32	.100	US 25-SADIEVILLE BR & APPRS AT DAVIS BRANCH OF STRAIGHT FORK 3.0 E OF US-25 Milepoints: From: 24.999 To: 25.099 Scope: BRIDGE REPLACEMENT(P)	<table border="1"> <thead> <tr> <th>FUNDING PHASE</th> <th>GA YEAR</th> <th>KYTC YEAR</th> <th>AMOUNT</th> </tr> </thead> <tbody> <tr> <td>BRO</td> <td>R</td> <td>2000</td> <td></td> <td>\$200,000</td> </tr> <tr> <td>BRO</td> <td>U</td> <td>2001</td> <td></td> <td>\$75,000</td> </tr> <tr> <td>BRO</td> <td>C</td> <td>2002</td> <td></td> <td>\$400,000</td> </tr> <tr> <td colspan="4" style="text-align: right;">Total</td> <td>\$675,000</td> </tr> </tbody> </table>	FUNDING PHASE	GA YEAR	KYTC YEAR	AMOUNT	BRO	R	2000		\$200,000	BRO	U	2001		\$75,000	BRO	C	2002		\$400,000	Total				\$675,000					
FUNDING PHASE	GA YEAR	KYTC YEAR	AMOUNT																															
BRO	R	2000		\$200,000																														
BRO	U	2001		\$75,000																														
BRO	C	2002		\$400,000																														
Total				\$675,000																														
SCOTT	2000 07 - 8000.00 Parent No.: 2000 07 - 8000.00	KY-227		REALIGN CURVE ON KY 227 AND VILEY LANE INTERSECTION. (00CCN) Milepoints: From: 7.11 To: 7.32 Scope: SAFETY(P)	<table border="1"> <thead> <tr> <th>FUNDING PHASE</th> <th>GA YEAR</th> <th>KYTC YEAR</th> <th>AMOUNT</th> </tr> </thead> <tbody> <tr> <td>SP</td> <td>D</td> <td>2001</td> <td></td> <td>\$25,000</td> </tr> <tr> <td>SP</td> <td>R</td> <td>2001</td> <td>2002</td> <td>\$75,000</td> </tr> <tr> <td>SP</td> <td>U</td> <td>2001</td> <td>2002</td> <td>\$10,000</td> </tr> <tr> <td>SP</td> <td>C</td> <td>2002</td> <td>2003</td> <td>\$250,000</td> </tr> <tr> <td colspan="4" style="text-align: right;">Total</td> <td>\$360,000</td> </tr> </tbody> </table>	FUNDING PHASE	GA YEAR	KYTC YEAR	AMOUNT	SP	D	2001		\$25,000	SP	R	2001	2002	\$75,000	SP	U	2001	2002	\$10,000	SP	C	2002	2003	\$250,000	Total				\$360,000
FUNDING PHASE	GA YEAR	KYTC YEAR	AMOUNT																															
SP	D	2001		\$25,000																														
SP	R	2001	2002	\$75,000																														
SP	U	2001	2002	\$10,000																														
SP	C	2002	2003	\$250,000																														
Total				\$360,000																														
SCOTT	2000 07 - 8001.00 Parent No.: 2000 07 - 8001.00	-		DECELERATION LANE ON QUALITY DRIVE AND BY-PASS (00CCN) Milepoints: From: To: Scope: SAFETY(P)	<table border="1"> <thead> <tr> <th>FUNDING PHASE</th> <th>GA YEAR</th> <th>KYTC YEAR</th> <th>AMOUNT</th> </tr> </thead> <tbody> <tr> <td>SP</td> <td>C</td> <td>2002</td> <td></td> <td>\$150,000</td> </tr> <tr> <td colspan="4" style="text-align: right;">Total</td> <td>\$150,000</td> </tr> </tbody> </table>	FUNDING PHASE	GA YEAR	KYTC YEAR	AMOUNT	SP	C	2002		\$150,000	Total				\$150,000															
FUNDING PHASE	GA YEAR	KYTC YEAR	AMOUNT																															
SP	C	2002		\$150,000																														
Total				\$150,000																														

**KENTUCKY TRANSPORTATION CABINET
SIX YEAR HIGHWAY PLAN
FY- 2000 THRU FY- 2002**

COUNTY	ITEM NO. & PARENT NO.	ROUTE	LENGTH	DESCRIPTION	FUND-SCHEDULING INFORMATION																				
SHELBY	1996 05 - 326.01 Parent No.: 1996 05 - 326.01	-	4.500	NORTHERN BYPASS OF SHELBYVILLE FROM US-60W TO KY- 55 N Milepoints: From: To: Scope: NEWROUTE(O)	<table border="1"> <thead> <tr> <th>FUNDING PHASE</th> <th>GA YEAR</th> <th>KYTC YEAR</th> <th>AMOUNT</th> </tr> </thead> <tbody> <tr> <td>SP</td> <td>R</td> <td>2002</td> <td>\$5,000,000</td> </tr> <tr> <td colspan="3" style="text-align: right;">Total</td> <td>\$5,000,000</td> </tr> </tbody> </table>	FUNDING PHASE	GA YEAR	KYTC YEAR	AMOUNT	SP	R	2002	\$5,000,000	Total			\$5,000,000								
FUNDING PHASE	GA YEAR	KYTC YEAR	AMOUNT																						
SP	R	2002	\$5,000,000																						
Total			\$5,000,000																						
SHELBY JEFFERSON	2000 05 - 351.01 Parent No.: 1996 05 - 351.00	I-64		I-64 EASTBOUND PORT OF ENTRY FOR A COMMERCIAL VEHICLE MONITORING STATION. Milepoints: From: To: Scope: WEIGH STA REHAB(P)	<table border="1"> <thead> <tr> <th>FUNDING PHASE</th> <th>GA YEAR</th> <th>KYTC YEAR</th> <th>AMOUNT</th> </tr> </thead> <tbody> <tr> <td>IM</td> <td>D</td> <td>2000</td> <td>\$225,000</td> </tr> <tr> <td>IM</td> <td>R</td> <td>2001</td> <td>\$300,000</td> </tr> <tr> <td>IM</td> <td>U</td> <td>2002</td> <td>\$100,000</td> </tr> <tr> <td colspan="3" style="text-align: right;">Total</td> <td>\$625,000</td> </tr> </tbody> </table>	FUNDING PHASE	GA YEAR	KYTC YEAR	AMOUNT	IM	D	2000	\$225,000	IM	R	2001	\$300,000	IM	U	2002	\$100,000	Total			\$625,000
FUNDING PHASE	GA YEAR	KYTC YEAR	AMOUNT																						
IM	D	2000	\$225,000																						
IM	R	2001	\$300,000																						
IM	U	2002	\$100,000																						
Total			\$625,000																						
SHELBY	1996 05 - 1021.00 Parent No.: 1996 05 - 1021.00	US-60	.100	SHELBYVILLE-LOUISVILLE; BRIDGE AND APPRS AT LITTLE BULLSKIN CREEK 1.3 E OF KY-1848. Milepoints: From: 4.969 To: 5.069 Scope: BRIDGE REPLACEMENT(P)	<table border="1"> <thead> <tr> <th>FUNDING PHASE</th> <th>GA YEAR</th> <th>KYTC YEAR</th> <th>AMOUNT</th> </tr> </thead> <tbody> <tr> <td>BRO</td> <td>R</td> <td>2001</td> <td>\$50,000</td> </tr> <tr> <td>BRO</td> <td>U</td> <td>2001</td> <td>\$50,000</td> </tr> <tr> <td>BRO</td> <td>C</td> <td>2002</td> <td>\$200,000</td> </tr> <tr> <td colspan="3" style="text-align: right;">Total</td> <td>\$300,000</td> </tr> </tbody> </table>	FUNDING PHASE	GA YEAR	KYTC YEAR	AMOUNT	BRO	R	2001	\$50,000	BRO	U	2001	\$50,000	BRO	C	2002	\$200,000	Total			\$300,000
FUNDING PHASE	GA YEAR	KYTC YEAR	AMOUNT																						
BRO	R	2001	\$50,000																						
BRO	U	2001	\$50,000																						
BRO	C	2002	\$200,000																						
Total			\$300,000																						
SHELBY	2000 05 - 1024.00 Parent No.: 2000 05 - 1024.00	US-60	.100	REPLACE BRIDGE & APPROACHES AT CSX RAILROAD 0.35MI W KY-1848 (B23). Milepoints: From: 2.644 To: 2.744 Scope: BRIDGE REPLACEMENT(P)	<table border="1"> <thead> <tr> <th>FUNDING PHASE</th> <th>GA YEAR</th> <th>KYTC YEAR</th> <th>AMOUNT</th> </tr> </thead> <tbody> <tr> <td>BRO</td> <td>D</td> <td>2001</td> <td>\$140,000</td> </tr> <tr> <td colspan="3" style="text-align: right;">Total</td> <td>\$140,000</td> </tr> </tbody> </table>	FUNDING PHASE	GA YEAR	KYTC YEAR	AMOUNT	BRO	D	2001	\$140,000	Total			\$140,000								
FUNDING PHASE	GA YEAR	KYTC YEAR	AMOUNT																						
BRO	D	2001	\$140,000																						
Total			\$140,000																						
SHELBY	2000 05 - 1028.00 Parent No.: 2000 05 - 1028.00	US-60	.100	REPLACE BRIDGE & APPROACHES AT LITTLE BULLSKIN CREEK 1.3MI E KY-1848 (B26). Milepoints: From: 4.969 To: 5.069 Scope: BRIDGE REPLACEMENT(P)	<table border="1"> <thead> <tr> <th>FUNDING PHASE</th> <th>GA YEAR</th> <th>KYTC YEAR</th> <th>AMOUNT</th> </tr> </thead> <tbody> <tr> <td>BRO</td> <td>D</td> <td>2001</td> <td>\$40,000</td> </tr> <tr> <td>BRO</td> <td>U</td> <td>2002</td> <td>\$15,000</td> </tr> <tr> <td colspan="3" style="text-align: right;">Total</td> <td>\$55,000</td> </tr> </tbody> </table>	FUNDING PHASE	GA YEAR	KYTC YEAR	AMOUNT	BRO	D	2001	\$40,000	BRO	U	2002	\$15,000	Total			\$55,000				
FUNDING PHASE	GA YEAR	KYTC YEAR	AMOUNT																						
BRO	D	2001	\$40,000																						
BRO	U	2002	\$15,000																						
Total			\$55,000																						
SHELBY	1998 05 - 2006.00 Parent No.: 2000 99 - 301.00	I-64	5.200	I-64 FROM MP 38.18, KY 1790 TO MP 43.33, KY 395 Milepoints: From: 38.184 To: 43.332 Scope: PAVEMENT REHAB-INT(P)	<table border="1"> <thead> <tr> <th>FUNDING PHASE</th> <th>GA YEAR</th> <th>KYTC YEAR</th> <th>AMOUNT</th> </tr> </thead> <tbody> <tr> <td>IM</td> <td>D</td> <td>2002</td> <td>\$150,000</td> </tr> <tr> <td colspan="3" style="text-align: right;">Total</td> <td>\$150,000</td> </tr> </tbody> </table>	FUNDING PHASE	GA YEAR	KYTC YEAR	AMOUNT	IM	D	2002	\$150,000	Total			\$150,000								
FUNDING PHASE	GA YEAR	KYTC YEAR	AMOUNT																						
IM	D	2002	\$150,000																						
Total			\$150,000																						
SHELBY	1998 05 - 2011.00 Parent No.: 1996 99 - 40.00	KY-53	2.100	KY53 FROM MP 5.898, 0.2MI S OF I-64 TO MP 8.006, US60 (FD06). Milepoints: From: 5.898 To: 8.006 Scope: PAVEMENT REHAB-PRI(P)	<table border="1"> <thead> <tr> <th>FUNDING PHASE</th> <th>GA YEAR</th> <th>KYTC YEAR</th> <th>AMOUNT</th> </tr> </thead> <tbody> <tr> <td>SP</td> <td>C</td> <td>2001</td> <td>\$2,000,000</td> </tr> <tr> <td colspan="3" style="text-align: right;">Total</td> <td>\$2,000,000</td> </tr> </tbody> </table>	FUNDING PHASE	GA YEAR	KYTC YEAR	AMOUNT	SP	C	2001	\$2,000,000	Total			\$2,000,000								
FUNDING PHASE	GA YEAR	KYTC YEAR	AMOUNT																						
SP	C	2001	\$2,000,000																						
Total			\$2,000,000																						
SHELBY	1998 05 - 2012.00 Parent No.: 1996 99 - 40.00	US-60	.200	US60 FROM MP 11.16, CLEAR CREEK BRIDGE TO MP 11.38, NEAR KY-53 (FD06). Milepoints: From: 11.16 To: 11.38 Scope: PAVEMENT REHAB-PRI(P)	<table border="1"> <thead> <tr> <th>FUNDING PHASE</th> <th>GA YEAR</th> <th>KYTC YEAR</th> <th>AMOUNT</th> </tr> </thead> <tbody> <tr> <td>SP</td> <td>C</td> <td>2001</td> <td>\$100,000</td> </tr> <tr> <td colspan="3" style="text-align: right;">Total</td> <td>\$100,000</td> </tr> </tbody> </table>	FUNDING PHASE	GA YEAR	KYTC YEAR	AMOUNT	SP	C	2001	\$100,000	Total			\$100,000								
FUNDING PHASE	GA YEAR	KYTC YEAR	AMOUNT																						
SP	C	2001	\$100,000																						
Total			\$100,000																						

KENTUCKY TRANSPORTATION CABINET
SIX YEAR HIGHWAY PLAN

FY- 2000 THRU FY- 2002

COUNTY	ITEM NO. & PARENT NO.	ROUTE	LENGTH	DESCRIPTION	FUND-SCHEDULING INFORMATION																								
SIMPSON	1996 03 - 8.00 Parent No.: 1996 03 - 8.00	US-31W	5.300	MAJOR WIDENING FROM TENNESSEE STATE LINE TO KY-1008 AT FRANKLIN (INCLUDES I-65 INTERCHANGE RECONSTRUCTION) (98CCR) Milepoints: From: 0 To: 5.273 Scope: MAJOR WIDENING(O)	<table border="1"> <thead> <tr> <th>FUNDING PHASE</th> <th>GA YEAR</th> <th>KYTC YEAR</th> <th>AMOUNT</th> </tr> </thead> <tbody> <tr> <td>SP</td> <td>R</td> <td>2002</td> <td>\$6,000,000</td> </tr> <tr> <td>SP</td> <td>U</td> <td>2002</td> <td>\$3,800,000</td> </tr> <tr> <td colspan="3">Total</td> <td>\$9,800,000</td> </tr> </tbody> </table>	FUNDING PHASE	GA YEAR	KYTC YEAR	AMOUNT	SP	R	2002	\$6,000,000	SP	U	2002	\$3,800,000	Total			\$9,800,000								
FUNDING PHASE	GA YEAR	KYTC YEAR	AMOUNT																										
SP	R	2002	\$6,000,000																										
SP	U	2002	\$3,800,000																										
Total			\$9,800,000																										
SIMPSON	1998 03 - 101.00 Parent No.: 1996 99 - 134.00	KY-1008	.600	CONSTRUCT A GRADE SEPARATION AT THE CSX RAILROAD 0.4 MILE EAST OF US-31W NORTH OF FRANKLIN Milepoints: From: 5.868 To: 6.436 Scope: SAFETY-RR SEPARATN(P)	<table border="1"> <thead> <tr> <th>FUNDING PHASE</th> <th>GA YEAR</th> <th>KYTC YEAR</th> <th>AMOUNT</th> </tr> </thead> <tbody> <tr> <td>RRS</td> <td>C</td> <td>2000 2001</td> <td>\$4,000,000</td> </tr> <tr> <td colspan="3">Total</td> <td>\$4,000,000</td> </tr> </tbody> </table>	FUNDING PHASE	GA YEAR	KYTC YEAR	AMOUNT	RRS	C	2000 2001	\$4,000,000	Total			\$4,000,000												
FUNDING PHASE	GA YEAR	KYTC YEAR	AMOUNT																										
RRS	C	2000 2001	\$4,000,000																										
Total			\$4,000,000																										
SIMPSON SIMPSON	1996 03 - 197.00 Parent No.: 1996 03 - 197.00	KY-100	.200	FRANKLIN-RUSSELLVILLE; SPOT IMPROVEMENTS ON KY-100 W OF FRANKLIN TO CORRECT FLOODING Milepoints: From: 7.15 To: 7.25 Milepoints: From: 2.15 To: 2.25 Scope: SPOT IMPROVEMENTS(O)	<table border="1"> <thead> <tr> <th>FUNDING PHASE</th> <th>GA YEAR</th> <th>KYTC YEAR</th> <th>AMOUNT</th> </tr> </thead> <tbody> <tr> <td>SP</td> <td>C</td> <td>2001</td> <td>\$978,000</td> </tr> <tr> <td colspan="3">Total</td> <td>\$978,000</td> </tr> </tbody> </table>	FUNDING PHASE	GA YEAR	KYTC YEAR	AMOUNT	SP	C	2001	\$978,000	Total			\$978,000												
FUNDING PHASE	GA YEAR	KYTC YEAR	AMOUNT																										
SP	C	2001	\$978,000																										
Total			\$978,000																										
SIMPSON	1996 03 - 1052.00 Parent No.: 1996 03 - 1052.00	KY-73	.100	FRANKLIN-SOUTH UNION; BRIDGE AND APPRS AT SINKING CREEK 2.0 NW OF US-31W Milepoints: From: 11.217 To: 11.317 Scope: BRIDGE REPLACEMENT(P)	<table border="1"> <thead> <tr> <th>FUNDING PHASE</th> <th>GA YEAR</th> <th>KYTC YEAR</th> <th>AMOUNT</th> </tr> </thead> <tbody> <tr> <td>BRO</td> <td>R</td> <td>2001</td> <td>\$75,000</td> </tr> <tr> <td>BRO</td> <td>U</td> <td>2001</td> <td>\$50,000</td> </tr> <tr> <td colspan="3">Total</td> <td>\$125,000</td> </tr> </tbody> </table>	FUNDING PHASE	GA YEAR	KYTC YEAR	AMOUNT	BRO	R	2001	\$75,000	BRO	U	2001	\$50,000	Total			\$125,000								
FUNDING PHASE	GA YEAR	KYTC YEAR	AMOUNT																										
BRO	R	2001	\$75,000																										
BRO	U	2001	\$50,000																										
Total			\$125,000																										
SIMPSON	2000 03 - 8001.00 Parent No.: 2000 03 - 8001.00	US-31W	.100	ADD TURNING LANE ON US-31W IN FRONT OF OUTOKUMPU INDUSTRY IN FRANKLIN (00CCN). Milepoints: From: 12.5 To: 12.6 Scope: SAFETY(P)	<table border="1"> <thead> <tr> <th>FUNDING PHASE</th> <th>GA YEAR</th> <th>KYTC YEAR</th> <th>AMOUNT</th> </tr> </thead> <tbody> <tr> <td>SP</td> <td>D</td> <td>2001</td> <td>\$50,000</td> </tr> <tr> <td>SP</td> <td>R</td> <td>2002</td> <td>\$100,000</td> </tr> <tr> <td>SP</td> <td>U</td> <td>2002</td> <td>\$100,000</td> </tr> <tr> <td>SP</td> <td>C</td> <td>2002</td> <td>\$200,000</td> </tr> <tr> <td colspan="3">Total</td> <td>\$450,000</td> </tr> </tbody> </table>	FUNDING PHASE	GA YEAR	KYTC YEAR	AMOUNT	SP	D	2001	\$50,000	SP	R	2002	\$100,000	SP	U	2002	\$100,000	SP	C	2002	\$200,000	Total			\$450,000
FUNDING PHASE	GA YEAR	KYTC YEAR	AMOUNT																										
SP	D	2001	\$50,000																										
SP	R	2002	\$100,000																										
SP	U	2002	\$100,000																										
SP	C	2002	\$200,000																										
Total			\$450,000																										

KENTUCKY TRANSPORTATION CABINET
 SIX YEAR HIGHWAY PLAN
 FY- 2000 THRU FY- 2002

COUNTY	ITEM NO. & PARENT NO.	ROUTE	LENGTH	DESCRIPTION	FUND-SCHEDULING INFORMATION												
SPENCER	1996 05 - 307.00 Parent No.: 1996 05 - 307.00	KY-2450	1.200	RECONSTRUCT ACCESS ROAD FROM KY-1066 TO ASHES CREEK ROAD Milepoints: From: 0 To: 1.2 Scope: RECONSTRUCTION(O)	<table border="1" style="width: 100%; border-collapse: collapse;"> <thead> <tr> <th style="text-align: left;">FUNDING PHASE</th> <th style="text-align: left;">GA YEAR</th> <th style="text-align: left;">KYTC YEAR</th> <th style="text-align: left;">AMOUNT</th> </tr> </thead> <tbody> <tr> <td>SP</td> <td>C</td> <td>2001</td> <td style="text-align: right;">\$2,300,000</td> </tr> <tr> <td colspan="3" style="text-align: right;">Total</td> <td style="text-align: right;">\$2,300,000</td> </tr> </tbody> </table>	FUNDING PHASE	GA YEAR	KYTC YEAR	AMOUNT	SP	C	2001	\$2,300,000	Total			\$2,300,000
FUNDING PHASE	GA YEAR	KYTC YEAR	AMOUNT														
SP	C	2001	\$2,300,000														
Total			\$2,300,000														
SPENCER	2000 05 - 1022.00 Parent No.: 2000 05 - 1022.00	KY-3192	.100	REPLACE BRIDGE & APPROACHES AT PLUM CREEK 0.9MI NW KY-1319 (B14). Milepoints: From: 2.776 To: 2.876 Scope: BRIDGE REPLACEMENT(P)	<table border="1" style="width: 100%; border-collapse: collapse;"> <thead> <tr> <th style="text-align: left;">FUNDING PHASE</th> <th style="text-align: left;">GA YEAR</th> <th style="text-align: left;">KYTC YEAR</th> <th style="text-align: left;">AMOUNT</th> </tr> </thead> <tbody> <tr> <td>BRX</td> <td>D</td> <td>2001</td> <td style="text-align: right;">\$45,000</td> </tr> <tr> <td colspan="3" style="text-align: right;">Total</td> <td style="text-align: right;">\$45,000</td> </tr> </tbody> </table>	FUNDING PHASE	GA YEAR	KYTC YEAR	AMOUNT	BRX	D	2001	\$45,000	Total			\$45,000
FUNDING PHASE	GA YEAR	KYTC YEAR	AMOUNT														
BRX	D	2001	\$45,000														
Total			\$45,000														
SPENCER	2000 05 - 1033.00 Parent No.: 2000 05 - 1033.00	KY-55	.200	REPAIR SALT RIVER BRIDGE IN TAYLORSVILLE (B04). Milepoints: From: 6.234 To: 6.434 Scope: BRIDGE REHAB(P)	<table border="1" style="width: 100%; border-collapse: collapse;"> <thead> <tr> <th style="text-align: left;">FUNDING PHASE</th> <th style="text-align: left;">GA YEAR</th> <th style="text-align: left;">KYTC YEAR</th> <th style="text-align: left;">AMOUNT</th> </tr> </thead> <tbody> <tr> <td>BRO</td> <td>D</td> <td>2002</td> <td style="text-align: right;">\$50,000</td> </tr> <tr> <td colspan="3" style="text-align: right;">Total</td> <td style="text-align: right;">\$50,000</td> </tr> </tbody> </table>	FUNDING PHASE	GA YEAR	KYTC YEAR	AMOUNT	BRO	D	2002	\$50,000	Total			\$50,000
FUNDING PHASE	GA YEAR	KYTC YEAR	AMOUNT														
BRO	D	2002	\$50,000														
Total			\$50,000														

KENTUCKY TRANSPORTATION CABINET
 SIX YEAR HIGHWAY PLAN
 FY- 2000 THRU FY- 2002

COUNTY	ITEM NO. & PARENT NO.	ROUTE	LENGTH	DESCRIPTION	FUND-SCHEDULING INFORMATION																				
TAYLOR	1996 04 - 248.10	-	2.100	CAMPBELLSVILLE NORTHERN CONNECTOR FR KY-3183 TO KY-289	<table style="width: 100%; border-collapse: collapse;"> <thead> <tr> <th style="text-align: left;">FUNDING PHASE</th> <th style="text-align: left;">GA YEAR</th> <th style="text-align: left;">KYTC YEAR</th> <th style="text-align: left;">AMOUNT</th> </tr> </thead> <tbody> <tr> <td>STP C</td> <td>2000</td> <td>2001</td> <td style="text-align: right;">\$3,200,000</td> </tr> <tr> <td colspan="3" style="text-align: right;">Total</td> <td style="text-align: right;">\$3,200,000</td> </tr> </tbody> </table>	FUNDING PHASE	GA YEAR	KYTC YEAR	AMOUNT	STP C	2000	2001	\$3,200,000	Total			\$3,200,000								
	FUNDING PHASE				GA YEAR	KYTC YEAR	AMOUNT																		
STP C	2000	2001	\$3,200,000																						
Total			\$3,200,000																						
1996 04 - 248.10	Milepoints: From: To: Scope: NEW ROUTE(O)																								
TAYLOR	1996 04 - 1053.00	KY-70	.100	CAMPBELLSVILLE-MANNSVILLE; BRIDGE AND APPRS AT DUTTONS CREEK 1.5 NE OF KY-1798 AT ACTON	<table style="width: 100%; border-collapse: collapse;"> <thead> <tr> <th style="text-align: left;">FUNDING PHASE</th> <th style="text-align: left;">GA YEAR</th> <th style="text-align: left;">KYTC YEAR</th> <th style="text-align: left;">AMOUNT</th> </tr> </thead> <tbody> <tr> <td>BRO R</td> <td>2001</td> <td></td> <td style="text-align: right;">\$50,000</td> </tr> <tr> <td>BRO U</td> <td>2001</td> <td></td> <td style="text-align: right;">\$50,000</td> </tr> <tr> <td>BRO C</td> <td>2002</td> <td></td> <td style="text-align: right;">\$500,000</td> </tr> <tr> <td colspan="3" style="text-align: right;">Total</td> <td style="text-align: right;">\$600,000</td> </tr> </tbody> </table>	FUNDING PHASE	GA YEAR	KYTC YEAR	AMOUNT	BRO R	2001		\$50,000	BRO U	2001		\$50,000	BRO C	2002		\$500,000	Total			\$600,000
	FUNDING PHASE				GA YEAR	KYTC YEAR	AMOUNT																		
BRO R	2001		\$50,000																						
BRO U	2001		\$50,000																						
BRO C	2002		\$500,000																						
Total			\$600,000																						
1996 04 - 1053.00	Milepoints: From: 8.158 To: 8.258 Scope: BRIDGE REPLACEMENT(P)																								

KENTUCKY TRANSPORTATION CABINET
 SIX YEAR HIGHWAY PLAN
 FY- 2000 THRU FY- 2002

COUNTY	ITEM NO. & PARENT NO.		ROUTE	LENGTH	DESCRIPTION	FUND-SCHEDULING INFORMATION			
						FUNDING PHASE	GA YEAR	KYTC YEAR	AMOUNT
TODD	2000	03 - 1058.00	CR-1234	.100	REPLACE BRIDGE & APPROACHES AT BRANCH OF WEST FORK RED RIVER 1.8MI SW US-68 (C22)	BRZ	D	2001	\$100,000
	2000	03 - 1058.00				Total			\$100,000
					Milepoints: From: To:				
					Scope: BRIDGE REPLACEMENT(P)				

**KENTUCKY TRANSPORTATION CABINET
SIX YEAR HIGHWAY PLAN
FY- 2000 THRU FY- 2002**

COUNTY	ITEM NO. & PARENT NO.	ROUTE	LENGTH	DESCRIPTION	FUND-SCHEDULING INFORMATION																								
TRIGG	1996 01 - 180.10 Parent No.: 1996 01 - 180.10	US-68	1.200	CADIZ-AURORA; FR 200 METERS W OF KY-1489 TO 200 METERS W OF PETE LIGHT SPRING RD. Milepoints: From: 11.382 To: 12.74 Scope: MAJOR WIDENING(O)	<table border="1"> <thead> <tr> <th>FUNDING PHASE</th> <th>GA YEAR</th> <th>KYTC YEAR</th> <th>AMOUNT</th> </tr> </thead> <tbody> <tr> <td>NH</td> <td>D</td> <td>2000</td> <td>2001</td> <td>\$1,000,000</td> </tr> <tr> <td>NH</td> <td>R</td> <td>2001</td> <td>2002</td> <td>\$1,050,000</td> </tr> <tr> <td>NH</td> <td>U</td> <td>2001</td> <td>2002</td> <td>\$2,380,000</td> </tr> <tr> <td colspan="4" style="text-align: right;">Total</td> <td>\$4,430,000</td> </tr> </tbody> </table>	FUNDING PHASE	GA YEAR	KYTC YEAR	AMOUNT	NH	D	2000	2001	\$1,000,000	NH	R	2001	2002	\$1,050,000	NH	U	2001	2002	\$2,380,000	Total				\$4,430,000
FUNDING PHASE	GA YEAR	KYTC YEAR	AMOUNT																										
NH	D	2000	2001	\$1,000,000																									
NH	R	2001	2002	\$1,050,000																									
NH	U	2001	2002	\$2,380,000																									
Total				\$4,430,000																									
TRIGG	1996 01 - 180.11 Parent No.: 1996 01 - 180.11	US-68	3.600	CADIZ-AURORA; FR 200 METERS W OF PETE LIGHT SPRING RD. TO CADIZ BYPASS Milepoints: From: 12.74 To: 16.35 Scope: MAJOR WIDENING(O)	<table border="1"> <thead> <tr> <th>FUNDING PHASE</th> <th>GA YEAR</th> <th>KYTC YEAR</th> <th>AMOUNT</th> </tr> </thead> <tbody> <tr> <td>NH</td> <td>R</td> <td>2000</td> <td>2001</td> <td>\$1,200,000</td> </tr> <tr> <td>NH</td> <td>U</td> <td>2000</td> <td>2001</td> <td>\$2,200,000</td> </tr> <tr> <td>NH</td> <td>C</td> <td>2002</td> <td>2003</td> <td>\$6,000,000</td> </tr> <tr> <td colspan="4" style="text-align: right;">Total</td> <td>\$9,400,000</td> </tr> </tbody> </table>	FUNDING PHASE	GA YEAR	KYTC YEAR	AMOUNT	NH	R	2000	2001	\$1,200,000	NH	U	2000	2001	\$2,200,000	NH	C	2002	2003	\$6,000,000	Total				\$9,400,000
FUNDING PHASE	GA YEAR	KYTC YEAR	AMOUNT																										
NH	R	2000	2001	\$1,200,000																									
NH	U	2000	2001	\$2,200,000																									
NH	C	2002	2003	\$6,000,000																									
Total				\$9,400,000																									
TRIGG	1996 01 - 180.51 Parent No.: 1996 01 - 180.51	US-68	3.200	CADIZ-AURORA; FR E END OF LAKE BARKLEY BRIDGE TO 200 METERS W OF KY-1489 Milepoints: From: 8.284 To: 11.382 Scope: MAJOR WIDENING(O)	<table border="1"> <thead> <tr> <th>FUNDING PHASE</th> <th>GA YEAR</th> <th>KYTC YEAR</th> <th>AMOUNT</th> </tr> </thead> <tbody> <tr> <td>STP</td> <td>R</td> <td>2002</td> <td>2003</td> <td>\$4,900,000</td> </tr> <tr> <td>STP</td> <td>U</td> <td>2002</td> <td>2003</td> <td>\$2,000,000</td> </tr> <tr> <td colspan="4" style="text-align: right;">Total</td> <td>\$6,900,000</td> </tr> </tbody> </table>	FUNDING PHASE	GA YEAR	KYTC YEAR	AMOUNT	STP	R	2002	2003	\$4,900,000	STP	U	2002	2003	\$2,000,000	Total				\$6,900,000					
FUNDING PHASE	GA YEAR	KYTC YEAR	AMOUNT																										
STP	R	2002	2003	\$4,900,000																									
STP	U	2002	2003	\$2,000,000																									
Total				\$6,900,000																									
TRIGG	1996 01 - 180.52 Parent No.: 1996 01 - 180.52	US-68	5.200	CADIZ-AURORA; FR 100 METERS W OF THE TRACE TO WEND OF BARKLEY BRIDGE Milepoints: From: 3.046 To: 8.284 Scope: MAJOR WIDENING(O)	<table border="1"> <thead> <tr> <th>FUNDING PHASE</th> <th>GA YEAR</th> <th>KYTC YEAR</th> <th>AMOUNT</th> </tr> </thead> <tbody> <tr> <td>SP</td> <td>R</td> <td>2001</td> <td>2002</td> <td>\$50,000</td> </tr> <tr> <td>SP</td> <td>U</td> <td>2001</td> <td>2002</td> <td>\$1,500,000</td> </tr> <tr> <td colspan="4" style="text-align: right;">Total</td> <td>\$1,550,000</td> </tr> </tbody> </table>	FUNDING PHASE	GA YEAR	KYTC YEAR	AMOUNT	SP	R	2001	2002	\$50,000	SP	U	2001	2002	\$1,500,000	Total				\$1,550,000					
FUNDING PHASE	GA YEAR	KYTC YEAR	AMOUNT																										
SP	R	2001	2002	\$50,000																									
SP	U	2001	2002	\$1,500,000																									
Total				\$1,550,000																									
TRIGG MARSHALL	1996 01 - 180.53 Parent No.: 1996 01 - 180.53	US-68	4.500	CADIZ-AURORA; FR AURORA TO 100 METERS W OF TRACE (EXCLUDES BRIDGE OVER KY LAKE, SEE ITEM NO. 1-180.70) Milepoints: From: 0 To: 3.046 Milepoints: From: 26.621 To: 28.085 Scope: MAJOR WIDENING(O)	<table border="1"> <thead> <tr> <th>FUNDING PHASE</th> <th>GA YEAR</th> <th>KYTC YEAR</th> <th>AMOUNT</th> </tr> </thead> <tbody> <tr> <td>SP</td> <td>R</td> <td>2001</td> <td>2002</td> <td>\$50,000</td> </tr> <tr> <td>SP</td> <td>U</td> <td>2001</td> <td>2002</td> <td>\$750,000</td> </tr> <tr> <td colspan="4" style="text-align: right;">Total</td> <td>\$800,000</td> </tr> </tbody> </table>	FUNDING PHASE	GA YEAR	KYTC YEAR	AMOUNT	SP	R	2001	2002	\$50,000	SP	U	2001	2002	\$750,000	Total				\$800,000					
FUNDING PHASE	GA YEAR	KYTC YEAR	AMOUNT																										
SP	R	2001	2002	\$50,000																									
SP	U	2001	2002	\$750,000																									
Total				\$800,000																									
TRIGG	1996 01 - 180.60 Parent No.: 1996 01 - 180.60	US-68	.600	CADIZ-AURORA; BRIDGE OVER LAKE BARKLEY (TOTAL CONSTRUCTION COST IS \$61 MILLION) Milepoints: From: 8.284 To: 8.872 Scope: BRIDGE REPLACEMENT(P)	<table border="1"> <thead> <tr> <th>FUNDING PHASE</th> <th>GA YEAR</th> <th>KYTC YEAR</th> <th>AMOUNT</th> </tr> </thead> <tbody> <tr> <td>BRO</td> <td>D</td> <td>2002</td> <td></td> <td>\$1,000,000</td> </tr> <tr> <td colspan="4" style="text-align: right;">Total</td> <td>\$1,000,000</td> </tr> </tbody> </table>	FUNDING PHASE	GA YEAR	KYTC YEAR	AMOUNT	BRO	D	2002		\$1,000,000	Total				\$1,000,000										
FUNDING PHASE	GA YEAR	KYTC YEAR	AMOUNT																										
BRO	D	2002		\$1,000,000																									
Total				\$1,000,000																									
TRIGG	1996 01 - 1120.00 Parent No.: 1996 01 - 1120.00	KY-139	.100	CADIZ-EDDYVILLE BR & APPRS AT MUDDY FORK BRANCH 2.5 N OF KY-124 Milepoints: From: 20.691 To: 20.791 Scope: BRIDGE REPLACEMENT(P)	<table border="1"> <thead> <tr> <th>FUNDING PHASE</th> <th>GA YEAR</th> <th>KYTC YEAR</th> <th>AMOUNT</th> </tr> </thead> <tbody> <tr> <td>BRO</td> <td>R</td> <td>2001</td> <td></td> <td>\$250,000</td> </tr> <tr> <td>BRO</td> <td>U</td> <td>2001</td> <td></td> <td>\$260,000</td> </tr> <tr> <td>BRO</td> <td>C</td> <td>2002</td> <td></td> <td>\$2,000,000</td> </tr> <tr> <td colspan="4" style="text-align: right;">Total</td> <td>\$2,510,000</td> </tr> </tbody> </table>	FUNDING PHASE	GA YEAR	KYTC YEAR	AMOUNT	BRO	R	2001		\$250,000	BRO	U	2001		\$260,000	BRO	C	2002		\$2,000,000	Total				\$2,510,000
FUNDING PHASE	GA YEAR	KYTC YEAR	AMOUNT																										
BRO	R	2001		\$250,000																									
BRO	U	2001		\$260,000																									
BRO	C	2002		\$2,000,000																									
Total				\$2,510,000																									
TRIGG	1996 01 - 1131.00 Parent No.: 1996 01 - 1131.00	KY-272	.100	CADIZ-CALEDONIA-HOPKINSVILLE; BRIDGE AND APPROACHES AT LITTLE RIVER 2.3 E OF JCT. KY-139 (B11) Milepoints: From: 5.839 To: 5.939 Scope: BRIDGE REPLACEMENT(P)	<table border="1"> <thead> <tr> <th>FUNDING PHASE</th> <th>GA YEAR</th> <th>KYTC YEAR</th> <th>AMOUNT</th> </tr> </thead> <tbody> <tr> <td>BRX</td> <td>R</td> <td>2001</td> <td></td> <td>\$300,000</td> </tr> <tr> <td>BRX</td> <td>U</td> <td>2001</td> <td></td> <td>\$300,000</td> </tr> <tr> <td colspan="4" style="text-align: right;">Total</td> <td>\$600,000</td> </tr> </tbody> </table>	FUNDING PHASE	GA YEAR	KYTC YEAR	AMOUNT	BRX	R	2001		\$300,000	BRX	U	2001		\$300,000	Total				\$600,000					
FUNDING PHASE	GA YEAR	KYTC YEAR	AMOUNT																										
BRX	R	2001		\$300,000																									
BRX	U	2001		\$300,000																									
Total				\$600,000																									

KENTUCKY TRANSPORTATION CABINET
 SIX YEAR HIGHWAY PLAN
 FY- 2000 THRU FY- 2002

COUNTY	ITEM NO. & PARENT NO.	ROUTE	LENGTH	DESCRIPTION	FUND-SCHEDULING INFORMATION			
					FUNDING PHASE	GA YEAR	KYTC YEAR	AMOUNT
TRIMBLE	1998 05 - 5003.00	US-42	.300	CORRECT ROCKFALL HAZARD @ MP 10.6 TO 10.9	SP	D	2001	\$65,000
	Parent No.:							
	1998 05 - 5003.00			Milepoints: From: 10.6 To: 10.9	SP	R	2001 2002	\$10,000
				Scope: ROCKFALL MITIGTN(P)	SP	C	2002	\$500,000
							Total	\$575,000

**KENTUCKY TRANSPORTATION CABINET
SIX YEAR HIGHWAY PLAN**

FY- 2000 THRU FY- 2002

COUNTY	ITEM NO. & PARENT NO.	ROUTE	LENGTH	DESCRIPTION	FUND-SCHEDULING INFORMATION																							
UNION	1998 02 - 102.00 Parent No.: 1996 99 - 299.00	KY-56	.600	POWER WASH AND PAINT THE KY 56 BRIDGE OVER THE OHIO RIVER BETWEEN UNION COUNTY, KENTUCKY AND SHAWNEETOWN, ILLINOIS (THIS BRIDGE IS 100% OWNED AND MAINTAINED BY KENTUCKY) Milepoints: From: 0 To: .606 Scope: BRIDGE PAINTING(P)	<table border="1"> <thead> <tr> <th>FUNDING PHASE</th> <th>GA YEAR</th> <th>KYTC YEAR</th> <th>AMOUNT</th> </tr> </thead> <tbody> <tr> <td>STP</td> <td>C</td> <td>2002</td> <td>\$2,500,000</td> </tr> <tr> <td align="right" colspan="3">Total</td> <td>\$2,500,000</td> </tr> </tbody> </table>	FUNDING PHASE	GA YEAR	KYTC YEAR	AMOUNT	STP	C	2002	\$2,500,000	Total			\$2,500,000											
FUNDING PHASE	GA YEAR	KYTC YEAR	AMOUNT																									
STP	C	2002	\$2,500,000																									
Total			\$2,500,000																									
UNION	1996 02 - 122.01 Parent No.: 1996 02 - 122.01	US-60	3.700	PADUCAH-HENDERSON; MORGANFIELD BYPASS TO WAVERLY (M) Milepoints: From: 17.8 To: 21.5 Scope: MAJOR WIDENING(O)	<table border="1"> <thead> <tr> <th>FUNDING PHASE</th> <th>GA YEAR</th> <th>KYTC YEAR</th> <th>AMOUNT</th> </tr> </thead> <tbody> <tr> <td>STP</td> <td>R</td> <td>2001</td> <td>2003</td> <td>\$3,100,000</td> </tr> <tr> <td>STP</td> <td>U</td> <td>2002</td> <td>2003</td> <td>\$2,175,000</td> </tr> <tr> <td align="right" colspan="3">Total</td> <td>\$5,275,000</td> </tr> </tbody> </table>	FUNDING PHASE	GA YEAR	KYTC YEAR	AMOUNT	STP	R	2001	2003	\$3,100,000	STP	U	2002	2003	\$2,175,000	Total			\$5,275,000					
FUNDING PHASE	GA YEAR	KYTC YEAR	AMOUNT																									
STP	R	2001	2003	\$3,100,000																								
STP	U	2002	2003	\$2,175,000																								
Total			\$5,275,000																									
UNION	1996 02 - 123.01 Parent No.: 1996 02 - 123.01	US-60	2.300	PADUCAH-HENDERSON; WAVERLY BYPASS Milepoints: From: To: Scope: BYPASS(O)	<table border="1"> <thead> <tr> <th>FUNDING PHASE</th> <th>GA YEAR</th> <th>KYTC YEAR</th> <th>AMOUNT</th> </tr> </thead> <tbody> <tr> <td>STP</td> <td>R</td> <td>2001</td> <td>2003</td> <td>\$1,250,000</td> </tr> <tr> <td align="right" colspan="3">Total</td> <td>\$1,250,000</td> </tr> </tbody> </table>	FUNDING PHASE	GA YEAR	KYTC YEAR	AMOUNT	STP	R	2001	2003	\$1,250,000	Total			\$1,250,000										
FUNDING PHASE	GA YEAR	KYTC YEAR	AMOUNT																									
STP	R	2001	2003	\$1,250,000																								
Total			\$1,250,000																									
UNION	1996 02 - 294.00 Parent No.: 1996 02 - 294.00	US-60	4.300	PADUCAH-HENDERSON; MORGANFIELD BYPASS FROM KY-56 AT WCL EXTEND. E AROUND S SIDE TO US60 ECL(G&D) Milepoints: From: To: Scope: BYPASS(O)	<table border="1"> <thead> <tr> <th>FUNDING PHASE</th> <th>GA YEAR</th> <th>KYTC YEAR</th> <th>AMOUNT</th> </tr> </thead> <tbody> <tr> <td>STP</td> <td>C</td> <td>2000</td> <td></td> <td>\$9,000,000</td> </tr> <tr> <td align="right" colspan="3">Total</td> <td>\$9,000,000</td> </tr> </tbody> </table>	FUNDING PHASE	GA YEAR	KYTC YEAR	AMOUNT	STP	C	2000		\$9,000,000	Total			\$9,000,000										
FUNDING PHASE	GA YEAR	KYTC YEAR	AMOUNT																									
STP	C	2000		\$9,000,000																								
Total			\$9,000,000																									
UNION	1996 02 - 294.01 Parent No.: 1996 02 - 294.01	US-60	4.300	PADUCAH-HENDERSON; MORGANFIELD BYPASS FROM KY-56 AT WCL EXTEND. E AROUND S SIDE TO US60 ECL(SURFACING) Milepoints: From: To: Scope: SURFACE(O)	<table border="1"> <thead> <tr> <th>FUNDING PHASE</th> <th>GA YEAR</th> <th>KYTC YEAR</th> <th>AMOUNT</th> </tr> </thead> <tbody> <tr> <td>STP</td> <td>C</td> <td>2002</td> <td></td> <td>\$4,000,000</td> </tr> <tr> <td align="right" colspan="3">Total</td> <td>\$4,000,000</td> </tr> </tbody> </table>	FUNDING PHASE	GA YEAR	KYTC YEAR	AMOUNT	STP	C	2002		\$4,000,000	Total			\$4,000,000										
FUNDING PHASE	GA YEAR	KYTC YEAR	AMOUNT																									
STP	C	2002		\$4,000,000																								
Total			\$4,000,000																									
UNION	2000 02 - 1034.00 Parent No.: 2000 02 - 1034.00	CR-1244	.100	REPLACE BRIDGE & APPROACHES AT DENNIS ONAN DITCH 1.5MI NW KY-109 (C32). Milepoints: From: To: Scope: BRIDGE REPLACEMENT(P)	<table border="1"> <thead> <tr> <th>FUNDING PHASE</th> <th>GA YEAR</th> <th>KYTC YEAR</th> <th>AMOUNT</th> </tr> </thead> <tbody> <tr> <td>BRZ</td> <td>D</td> <td>2001</td> <td></td> <td>\$125,000</td> </tr> <tr> <td>BRZ</td> <td>R</td> <td>2002</td> <td></td> <td>\$25,000</td> </tr> <tr> <td>BRZ</td> <td>U</td> <td>2002</td> <td></td> <td>\$50,000</td> </tr> <tr> <td align="right" colspan="3">Total</td> <td>\$200,000</td> </tr> </tbody> </table>	FUNDING PHASE	GA YEAR	KYTC YEAR	AMOUNT	BRZ	D	2001		\$125,000	BRZ	R	2002		\$25,000	BRZ	U	2002		\$50,000	Total			\$200,000
FUNDING PHASE	GA YEAR	KYTC YEAR	AMOUNT																									
BRZ	D	2001		\$125,000																								
BRZ	R	2002		\$25,000																								
BRZ	U	2002		\$50,000																								
Total			\$200,000																									
UNION	1998 02 - 2023.00 Parent No.: 1998 02 - 2023.00	KY-109	.500	KY-109 FROM MP 1.536, US-60 EAST TO MP 2.060 Milepoints: From: 1.536 To: 2.06 Scope: PAVEMENT REHAB-PRI(P)	<table border="1"> <thead> <tr> <th>FUNDING PHASE</th> <th>GA YEAR</th> <th>KYTC YEAR</th> <th>AMOUNT</th> </tr> </thead> <tbody> <tr> <td>SP</td> <td>C</td> <td>2001</td> <td></td> <td>\$2,000,000</td> </tr> <tr> <td align="right" colspan="3">Total</td> <td>\$2,000,000</td> </tr> </tbody> </table>	FUNDING PHASE	GA YEAR	KYTC YEAR	AMOUNT	SP	C	2001		\$2,000,000	Total			\$2,000,000										
FUNDING PHASE	GA YEAR	KYTC YEAR	AMOUNT																									
SP	C	2001		\$2,000,000																								
Total			\$2,000,000																									
UNION	2000 02 - 8000.00 Parent No.: 2000 02 - 8000.00	KY-109		WIDEN AND RESURFACE KY-109 FROM KY-1058 TO KY-56 IN UNION COUNTY (00CCN) Milepoints: From: 7.066 To: 13.692 Scope: MINOR WIDENING(O)	<table border="1"> <thead> <tr> <th>FUNDING PHASE</th> <th>GA YEAR</th> <th>KYTC YEAR</th> <th>AMOUNT</th> </tr> </thead> <tbody> <tr> <td>SP</td> <td>C</td> <td>2001</td> <td></td> <td>\$1,237,900</td> </tr> <tr> <td align="right" colspan="3">Total</td> <td>\$1,237,900</td> </tr> </tbody> </table>	FUNDING PHASE	GA YEAR	KYTC YEAR	AMOUNT	SP	C	2001		\$1,237,900	Total			\$1,237,900										
FUNDING PHASE	GA YEAR	KYTC YEAR	AMOUNT																									
SP	C	2001		\$1,237,900																								
Total			\$1,237,900																									

KENTUCKY TRANSPORTATION CABINET
SIX YEAR HIGHWAY PLAN

FY- 2000 THRU FY- 2002

COUNTY	ITEM NO. & PARENT NO.	ROUTE	LENGTH	DESCRIPTION	FUND-SCHEDULING INFORMATION												
WARREN	1996 03 - 5.00 Parent No.: 1996 03 - 5.00	I-65	3.000	TENN. STATE LINE- ELIZABETHTOWN; WIDEN I-65 TO 6- LANES FROM SOUTH OF THE BARREN RIVER BRIDGES TO 0.4MI N OF BRISTOW RD. (IM SHARE) Milepoints: From: 26.456 To: 29.44 Scope: MAJOR WIDENING(O)	<table border="1"> <thead> <tr> <th>FUNDING PHASE</th> <th>GA YEAR</th> <th>KYTC YEAR</th> <th>AMOUNT</th> </tr> </thead> <tbody> <tr> <td>IM</td> <td>C</td> <td>2000</td> <td>\$12,000,000</td> </tr> <tr> <td colspan="3">Total</td> <td>\$12,000,000</td> </tr> </tbody> </table>	FUNDING PHASE	GA YEAR	KYTC YEAR	AMOUNT	IM	C	2000	\$12,000,000	Total			\$12,000,000
FUNDING PHASE	GA YEAR	KYTC YEAR	AMOUNT														
IM	C	2000	\$12,000,000														
Total			\$12,000,000														
WARREN	2000 03 - 5.01 Parent No.: 2000 03 - 5.01	I-65	3.000	TENN. STATE LINE- ELIZABETHTOWN; WIDEN I-65 TO 6- LANES FROM SOUTH OF THE BARREN RIVER BRIDGES TO 0.4MI N OF BRISTOW RD. (NH SHARE) Milepoints: From: 26.456 To: 29.44 Scope: MAJOR WIDENING(O)	<table border="1"> <thead> <tr> <th>FUNDING PHASE</th> <th>GA YEAR</th> <th>KYTC YEAR</th> <th>AMOUNT</th> </tr> </thead> <tbody> <tr> <td>NH</td> <td>C</td> <td>2000</td> <td>\$14,910,330</td> </tr> <tr> <td colspan="3">Total</td> <td>\$14,910,330</td> </tr> </tbody> </table>	FUNDING PHASE	GA YEAR	KYTC YEAR	AMOUNT	NH	C	2000	\$14,910,330	Total			\$14,910,330
FUNDING PHASE	GA YEAR	KYTC YEAR	AMOUNT														
NH	C	2000	\$14,910,330														
Total			\$14,910,330														
WARREN	1996 03 - 6.00 Parent No.: 1996 03 - 6.00	I-65	5.800	TENN. STATE LINE- ELIZABETHTOWN; WIDEN I-65 TO 6- LANES FROM 0.4MI N OF BRISTOW RD TO 0.3MI S OF US68/KY80 INTERCHANGE "NH SHARE" Milepoints: From: 29.44 To: 35.26 Scope: MAJOR WIDENING(O)	<table border="1"> <thead> <tr> <th>FUNDING PHASE</th> <th>GA YEAR</th> <th>KYTC YEAR</th> <th>AMOUNT</th> </tr> </thead> <tbody> <tr> <td>NH</td> <td>C</td> <td>2002</td> <td>\$7,000,000</td> </tr> <tr> <td colspan="3">Total</td> <td>\$7,000,000</td> </tr> </tbody> </table>	FUNDING PHASE	GA YEAR	KYTC YEAR	AMOUNT	NH	C	2002	\$7,000,000	Total			\$7,000,000
FUNDING PHASE	GA YEAR	KYTC YEAR	AMOUNT														
NH	C	2002	\$7,000,000														
Total			\$7,000,000														
WARREN	1998 03 - 6.01 Parent No.: 1996 03 - 6.00	I-65	5.800	TENN. STATE LINE- ELIZABETHTOWN; WIDEN I-65 TO 6- LANES FROM 0.4MI N OF BRISTOW RD TO 0.3MI S OF US68/KY80 INTERCHANGE "IM SHARE" Milepoints: From: 29.44 To: 35.26 Scope: MAJOR WIDENING(O)	<table border="1"> <thead> <tr> <th>FUNDING PHASE</th> <th>GA YEAR</th> <th>KYTC YEAR</th> <th>AMOUNT</th> </tr> </thead> <tbody> <tr> <td>IM</td> <td>C</td> <td>2002</td> <td>\$11,939,705</td> </tr> <tr> <td colspan="3">Total</td> <td>\$11,939,705</td> </tr> </tbody> </table>	FUNDING PHASE	GA YEAR	KYTC YEAR	AMOUNT	IM	C	2002	\$11,939,705	Total			\$11,939,705
FUNDING PHASE	GA YEAR	KYTC YEAR	AMOUNT														
IM	C	2002	\$11,939,705														
Total			\$11,939,705														
WARREN	1996 03 - 7.10 Parent No.: 1996 03 - 7.00	I-65	5.100	TENN. STATE LINE- ELIZABETHTOWN; RECONSTRUCT AND WIDEN TO 6-LANES FROM 0.3MI S OF US68/KY80 INTERCHANGE TO 0.2MI N OF SMITHS GROVE ROAD (IM SHARE) Milepoints: From: 35.26 To: 40.414 Scope: MAJOR WIDENING(O)	<table border="1"> <thead> <tr> <th>FUNDING PHASE</th> <th>GA YEAR</th> <th>KYTC YEAR</th> <th>AMOUNT</th> </tr> </thead> <tbody> <tr> <td>IM</td> <td>C</td> <td>2001</td> <td>\$11,404,000</td> </tr> <tr> <td colspan="3">Total</td> <td>\$11,404,000</td> </tr> </tbody> </table>	FUNDING PHASE	GA YEAR	KYTC YEAR	AMOUNT	IM	C	2001	\$11,404,000	Total			\$11,404,000
FUNDING PHASE	GA YEAR	KYTC YEAR	AMOUNT														
IM	C	2001	\$11,404,000														
Total			\$11,404,000														
WARREN	2000 03 - 7.20 Parent No.: 1996 03 - 7.01	I-65	5.100	TENN. STATE LINE- ELIZABETHTOWN; RECONSTRUCT AND WIDEN TO 6-LANES FROM 0.3MI S OF US68/KY80 INTERCHANGE TO 0.2MI N OF SMITHS GROVE ROAD (NH SHARE) Milepoints: From: 35.26 To: 40.414 Scope: MAJOR WIDENING(O)	<table border="1"> <thead> <tr> <th>FUNDING PHASE</th> <th>GA YEAR</th> <th>KYTC YEAR</th> <th>AMOUNT</th> </tr> </thead> <tbody> <tr> <td>NH</td> <td>C</td> <td>2001</td> <td>\$14,255,000</td> </tr> <tr> <td colspan="3">Total</td> <td>\$14,255,000</td> </tr> </tbody> </table>	FUNDING PHASE	GA YEAR	KYTC YEAR	AMOUNT	NH	C	2001	\$14,255,000	Total			\$14,255,000
FUNDING PHASE	GA YEAR	KYTC YEAR	AMOUNT														
NH	C	2001	\$14,255,000														
Total			\$14,255,000														
WARREN EDMONSON	2000 03 - 7.50 Parent No.: 1996 03 - 7.00	I-65	3.600	TENN. STATE LINE- ELIZABETHTOWN; RECONSTRUCT AND WIDEN TO 6-LANES FROM 0.2MI N OF SMITHS GROVE ROAD TO KY1339 (IM SHARE) Milepoints: From: 40.414 To: 42.89 Milepoints: From: 43.307 To: 43.979 Scope: MAJOR WIDENING(O)	<table border="1"> <thead> <tr> <th>FUNDING PHASE</th> <th>GA YEAR</th> <th>KYTC YEAR</th> <th>AMOUNT</th> </tr> </thead> <tbody> <tr> <td>IM</td> <td>C</td> <td>2001</td> <td>\$6,803,000</td> </tr> <tr> <td colspan="3">Total</td> <td>\$6,803,000</td> </tr> </tbody> </table>	FUNDING PHASE	GA YEAR	KYTC YEAR	AMOUNT	IM	C	2001	\$6,803,000	Total			\$6,803,000
FUNDING PHASE	GA YEAR	KYTC YEAR	AMOUNT														
IM	C	2001	\$6,803,000														
Total			\$6,803,000														
WARREN EDMONSON	2000 03 - 7.60 Parent No.: 1996 03 - 7.01	I-65	3.600	TENN. STATE LINE- ELIZABETHTOWN; RECONSTRUCT AND WIDEN TO 6-LANES FROM 0.2MI N OF SMITHS GROVE ROAD TO KY1339 (NH SHARE) Milepoints: From: 40.414 To: 42.89 Milepoints: From: 43.307 To: 43.979 Scope: MAJOR WIDENING(O)	<table border="1"> <thead> <tr> <th>FUNDING PHASE</th> <th>GA YEAR</th> <th>KYTC YEAR</th> <th>AMOUNT</th> </tr> </thead> <tbody> <tr> <td>NH</td> <td>C</td> <td>2001</td> <td>\$8,504,000</td> </tr> <tr> <td colspan="3">Total</td> <td>\$8,504,000</td> </tr> </tbody> </table>	FUNDING PHASE	GA YEAR	KYTC YEAR	AMOUNT	NH	C	2001	\$8,504,000	Total			\$8,504,000
FUNDING PHASE	GA YEAR	KYTC YEAR	AMOUNT														
NH	C	2001	\$8,504,000														
Total			\$8,504,000														

KENTUCKY TRANSPORTATION CABINET
SIX YEAR HIGHWAY PLAN

FY- 2000 THRU FY- 2002

COUNTY	ITEM NO. & PARENT NO.	ROUTE	LENGTH	DESCRIPTION	FUND-SCHEDULING INFORMATION																			
WARREN	1996 03 - 53.00 Parent No.: 1996 03 - 53.00	-	1.900	EXTENSION OF WILLIAM H. NATCHER PARKWAY TO US-231 AT DYE FORD RD. Milepoints: From: To: Scope: NEW ROUTE(O)	<table border="1"> <thead> <tr> <th>FUNDING PHASE</th> <th>GA YEAR</th> <th>KYTC YEAR</th> <th>AMOUNT</th> </tr> </thead> <tbody> <tr> <td>NH</td> <td>R</td> <td>2001</td> <td>2002</td> <td>\$2,500,000</td> </tr> <tr> <td>NH</td> <td>U</td> <td>2001</td> <td>2002</td> <td>\$1,000,000</td> </tr> <tr> <td colspan="4" style="text-align: right;">Total</td> <td>\$3,500,000</td> </tr> </tbody> </table>	FUNDING PHASE	GA YEAR	KYTC YEAR	AMOUNT	NH	R	2001	2002	\$2,500,000	NH	U	2001	2002	\$1,000,000	Total				\$3,500,000
FUNDING PHASE	GA YEAR	KYTC YEAR	AMOUNT																					
NH	R	2001	2002	\$2,500,000																				
NH	U	2001	2002	\$1,000,000																				
Total				\$3,500,000																				
WARREN EDMONSON	2000 03 - 66.00 Parent No.: 2000 03 - 66.00	I-66	24.000	SCOPING STUDY TO DETERMINE THE POSSIBILITIES FOR CONSTRUCTING A NEW ROUTE (I-66) FROM THE NATCHER PARKWAY TO THE I-65/CUMBERLAND PARKWAY INTERCHANGE NORTH OF BOWLING GREEN. (INCLUDES CONNECTION TO KY 101) Milepoints: From: To: Milepoints: From: To: Scope: SCOPING STUDY DP (O)	<table border="1"> <thead> <tr> <th>FUNDING PHASE</th> <th>GA YEAR</th> <th>KYTC YEAR</th> <th>AMOUNT</th> </tr> </thead> <tbody> <tr> <td>SP</td> <td>P</td> <td>2001</td> <td></td> <td>\$700,000</td> </tr> <tr> <td colspan="4" style="text-align: right;">Total</td> <td>\$700,000</td> </tr> </tbody> </table>	FUNDING PHASE	GA YEAR	KYTC YEAR	AMOUNT	SP	P	2001		\$700,000	Total				\$700,000					
FUNDING PHASE	GA YEAR	KYTC YEAR	AMOUNT																					
SP	P	2001		\$700,000																				
Total				\$700,000																				
WARREN	2000 03 - 102.00 Parent No.: 2000 03 - 102.00	KY-884	2.000	EVALUATE THE NEED FOR IMPROVEMENTS TO THREE SPRINGS ROAD (KY-884) BETWEEN US-231 (SCOTTSVILLE ROAD) AND THE NATCHER PARKWAY. Milepoints: From: 7.392 To: 9.631 Scope: SCOPING STUDY(O)	<table border="1"> <thead> <tr> <th>FUNDING PHASE</th> <th>GA YEAR</th> <th>KYTC YEAR</th> <th>AMOUNT</th> </tr> </thead> <tbody> <tr> <td>SP</td> <td>P</td> <td>2002</td> <td></td> <td>\$150,000</td> </tr> <tr> <td colspan="4" style="text-align: right;">Total</td> <td>\$150,000</td> </tr> </tbody> </table>	FUNDING PHASE	GA YEAR	KYTC YEAR	AMOUNT	SP	P	2002		\$150,000	Total				\$150,000					
FUNDING PHASE	GA YEAR	KYTC YEAR	AMOUNT																					
SP	P	2002		\$150,000																				
Total				\$150,000																				
WARREN	2000 03 - 103.00 Parent No.: 2000 03 - 103.00	-	6.500	STUDY THE FEASIBILITY OF A NEW DEVELOPMENT ROUTE LOCATED EAST OF I-65 AT BOWLING GREEN AND CONNECTING US-231 (SCOTTSVILLE ROAD) WITH I-65 AT THE KY-446 INTERCHANGE. Milepoints: From: To: Scope: SCOPING STUDY DP (O)	<table border="1"> <thead> <tr> <th>FUNDING PHASE</th> <th>GA YEAR</th> <th>KYTC YEAR</th> <th>AMOUNT</th> </tr> </thead> <tbody> <tr> <td>SP</td> <td>P</td> <td>2002</td> <td></td> <td>\$250,000</td> </tr> <tr> <td colspan="4" style="text-align: right;">Total</td> <td>\$250,000</td> </tr> </tbody> </table>	FUNDING PHASE	GA YEAR	KYTC YEAR	AMOUNT	SP	P	2002		\$250,000	Total				\$250,000					
FUNDING PHASE	GA YEAR	KYTC YEAR	AMOUNT																					
SP	P	2002		\$250,000																				
Total				\$250,000																				
WARREN	2000 03 - 109.00 Parent No.: 2000 03 - 109.00	KY-101	2.700	RECONSTRUCT KY-101 FROM SMITHS GROVE NORTH TO US-31W. (00CCR) Milepoints: From: 8.979 To: 11.641 Scope: RECONSTRUCTION(O)	<table border="1"> <thead> <tr> <th>FUNDING PHASE</th> <th>GA YEAR</th> <th>KYTC YEAR</th> <th>AMOUNT</th> </tr> </thead> <tbody> <tr> <td>STP</td> <td>D</td> <td>2002</td> <td></td> <td>\$750,000</td> </tr> <tr> <td colspan="4" style="text-align: right;">Total</td> <td>\$750,000</td> </tr> </tbody> </table>	FUNDING PHASE	GA YEAR	KYTC YEAR	AMOUNT	STP	D	2002		\$750,000	Total				\$750,000					
FUNDING PHASE	GA YEAR	KYTC YEAR	AMOUNT																					
STP	D	2002		\$750,000																				
Total				\$750,000																				
WARREN	1996 03 - 146.01 Parent No.: 1996 03 - 146.01	US-231	1.700	SCOTTSVILLE-BOWLING GREEN; FR .1 SE OF CUMBERLAND TRACE RD. TO .3 NW OF OF DYE FORD RD.(GD & SURFACE) Milepoints: From: 7.082 To: 8.826 Scope: MAJOR WIDENING(O)	<table border="1"> <thead> <tr> <th>FUNDING PHASE</th> <th>GA YEAR</th> <th>KYTC YEAR</th> <th>AMOUNT</th> </tr> </thead> <tbody> <tr> <td>STP</td> <td>C</td> <td>2000</td> <td></td> <td>\$5,000,000</td> </tr> <tr> <td colspan="4" style="text-align: right;">Total</td> <td>\$5,000,000</td> </tr> </tbody> </table>	FUNDING PHASE	GA YEAR	KYTC YEAR	AMOUNT	STP	C	2000		\$5,000,000	Total				\$5,000,000					
FUNDING PHASE	GA YEAR	KYTC YEAR	AMOUNT																					
STP	C	2000		\$5,000,000																				
Total				\$5,000,000																				
WARREN	1996 03 - 146.20 Parent No.: 1996 03 - 146.20	US-231	3.500	SCOTTSVILLE-BOWLING GREEN, FR .3 NW OF DYE FORD RD. TO OLD SCOTTSVILLE RD. AT ALVATON Milepoints: From: 3.702 To: 7.082 Scope: RELOCATION(O)	<table border="1"> <thead> <tr> <th>FUNDING PHASE</th> <th>GA YEAR</th> <th>KYTC YEAR</th> <th>AMOUNT</th> </tr> </thead> <tbody> <tr> <td>STP</td> <td>C</td> <td>2000</td> <td></td> <td>\$13,500,000</td> </tr> <tr> <td colspan="4" style="text-align: right;">Total</td> <td>\$13,500,000</td> </tr> </tbody> </table>	FUNDING PHASE	GA YEAR	KYTC YEAR	AMOUNT	STP	C	2000		\$13,500,000	Total				\$13,500,000					
FUNDING PHASE	GA YEAR	KYTC YEAR	AMOUNT																					
STP	C	2000		\$13,500,000																				
Total				\$13,500,000																				
WARREN	1996 03 - 146.30 Parent No.: 1996 03 - 146.30	US-231	3.500	SCOTTSVILLE-BOWLING GREEN, FR OLD SCOTTSVILLE RD AT ALVATON TO NEAR ALLEN-WARREN CO. LINE (G&D) Milepoints: From: .3 To: 3.702 Scope: RELOCATION(O)	<table border="1"> <thead> <tr> <th>FUNDING PHASE</th> <th>GA YEAR</th> <th>KYTC YEAR</th> <th>AMOUNT</th> </tr> </thead> <tbody> <tr> <td>STP</td> <td>C</td> <td>2000</td> <td>2001</td> <td>\$7,000,000</td> </tr> <tr> <td colspan="4" style="text-align: right;">Total</td> <td>\$7,000,000</td> </tr> </tbody> </table>	FUNDING PHASE	GA YEAR	KYTC YEAR	AMOUNT	STP	C	2000	2001	\$7,000,000	Total				\$7,000,000					
FUNDING PHASE	GA YEAR	KYTC YEAR	AMOUNT																					
STP	C	2000	2001	\$7,000,000																				
Total				\$7,000,000																				
WARREN	1996 03 - 146.31 Parent No.: 1996 03 - 146.31	US-231	3.500	SCOTTSVILLE-BOWLING GREEN FR OLD SCOTTSVILLE RD AT ALVATON TO NEAR ALLEN-WARREN CO. LINE (SURFACE) Milepoints: From: .3 To: 3.702 Scope: SURFACE(O)	<table border="1"> <thead> <tr> <th>FUNDING PHASE</th> <th>GA YEAR</th> <th>KYTC YEAR</th> <th>AMOUNT</th> </tr> </thead> <tbody> <tr> <td>STP</td> <td>C</td> <td>2002</td> <td></td> <td>\$5,500,000</td> </tr> <tr> <td colspan="4" style="text-align: right;">Total</td> <td>\$5,500,000</td> </tr> </tbody> </table>	FUNDING PHASE	GA YEAR	KYTC YEAR	AMOUNT	STP	C	2002		\$5,500,000	Total				\$5,500,000					
FUNDING PHASE	GA YEAR	KYTC YEAR	AMOUNT																					
STP	C	2002		\$5,500,000																				
Total				\$5,500,000																				

KENTUCKY TRANSPORTATION CABINET
 SIX YEAR HIGHWAY PLAN
 FY- 2000 THRU FY- 2002

COUNTY	ITEM NO. & PARENT NO.	ROUTE	LENGTH	DESCRIPTION	FUND-SCHEDULING INFORMATION																								
WARREN	1996 03 - 252.00 Parent No.: 1996 03 - 252.00	KY-234	2.383	WIDEN CEMETERY RD TO 5-LANES FR COLLETT LN TO E I-65 IN BOWLING GREEN AND CONSTRUCT I-CHANGE (EXCLUDES BRIDGE OVER I-65 - ITEM NO. 3-252.50) (G, D & S) Milepoints: From: 9.747 To: 12.13 Scope: MAJOR WIDENING(O)	<table border="1"> <thead> <tr> <th>FUNDING PHASE</th> <th>GA YEAR</th> <th>KYTC YEAR</th> <th>AMOUNT</th> </tr> </thead> <tbody> <tr> <td>STP</td> <td>C</td> <td>2000</td> <td>2001</td> <td>\$8,000,000</td> </tr> <tr> <td colspan="4" style="text-align: right;">Total</td> <td>\$8,000,000</td> </tr> </tbody> </table>	FUNDING PHASE	GA YEAR	KYTC YEAR	AMOUNT	STP	C	2000	2001	\$8,000,000	Total				\$8,000,000										
FUNDING PHASE	GA YEAR	KYTC YEAR	AMOUNT																										
STP	C	2000	2001	\$8,000,000																									
Total				\$8,000,000																									
WARREN	1998 03 - 252.10 Parent No.: 1996 03 - 252.00	KY-234	2.383	WIDEN CEMETERY RD TO 5-LANES FR COLLETT LN TO E I-65 IN BOWLING GREEN AND CONSTRUCT I-CHANGE (ADDITIONAL FUNDING FOR C PHASE) Milepoints: From: 9.747 To: 12.13 Scope: PREFINANCD CONVRSN(O)	<table border="1"> <thead> <tr> <th>FUNDING PHASE</th> <th>GA YEAR</th> <th>KYTC YEAR</th> <th>AMOUNT</th> </tr> </thead> <tbody> <tr> <td>STP</td> <td>C</td> <td>2001</td> <td>2002</td> <td>\$6,500,000</td> </tr> <tr> <td colspan="4" style="text-align: right;">Total</td> <td>\$6,500,000</td> </tr> </tbody> </table>	FUNDING PHASE	GA YEAR	KYTC YEAR	AMOUNT	STP	C	2001	2002	\$6,500,000	Total				\$6,500,000										
FUNDING PHASE	GA YEAR	KYTC YEAR	AMOUNT																										
STP	C	2001	2002	\$6,500,000																									
Total				\$6,500,000																									
WARREN	2000 03 - 252.50 Parent No.: 1996 03 - 252.00	KY-234	.254	CEMETERY ROAD; CONSTRUCT BRIDGE AND APPROACHES FROM E OF EWING FORD RD OVER I-65 TO CUMBERLAND TRACE RD. (GRADE & DRAIN) (D, R & U UNDER ITEM NO. 252.00) Milepoints: From: 10.303 To: 10.557 Scope: MAJOR WIDENING(O)	<table border="1"> <thead> <tr> <th>FUNDING PHASE</th> <th>GA YEAR</th> <th>KYTC YEAR</th> <th>AMOUNT</th> </tr> </thead> <tbody> <tr> <td>STP</td> <td>C</td> <td>2000</td> <td></td> <td>\$5,000,000</td> </tr> <tr> <td colspan="4" style="text-align: right;">Total</td> <td>\$5,000,000</td> </tr> </tbody> </table>	FUNDING PHASE	GA YEAR	KYTC YEAR	AMOUNT	STP	C	2000		\$5,000,000	Total				\$5,000,000										
FUNDING PHASE	GA YEAR	KYTC YEAR	AMOUNT																										
STP	C	2000		\$5,000,000																									
Total				\$5,000,000																									
WARREN	1996 03 - 290.01 Parent No.: 1996 03 - 290.01	KY-880	2.800	LOVERS LANE, MAJOR WIDENING FROM US-231 TO KY-234 Milepoints: From: 3.646 To: 6.426 Scope: MAJOR WIDENING(O)	<table border="1"> <thead> <tr> <th>FUNDING PHASE</th> <th>GA YEAR</th> <th>KYTC YEAR</th> <th>AMOUNT</th> </tr> </thead> <tbody> <tr> <td>SP</td> <td>R</td> <td>2001</td> <td></td> <td>\$5,000,000</td> </tr> <tr> <td colspan="4" style="text-align: right;">Total</td> <td>\$5,000,000</td> </tr> </tbody> </table>	FUNDING PHASE	GA YEAR	KYTC YEAR	AMOUNT	SP	R	2001		\$5,000,000	Total				\$5,000,000										
FUNDING PHASE	GA YEAR	KYTC YEAR	AMOUNT																										
SP	R	2001		\$5,000,000																									
Total				\$5,000,000																									
WARREN	1996 03 - 310.00 Parent No.: 1996 03 - 310.00	-	.400	EXTEND BOWLING GREEN BYPASS (KY 880) FR KY-185 TO 7TH AND COLLEGE ST INTERSECTION. Milepoints: From: To: Scope: NEW ROUTE(O)	<table border="1"> <thead> <tr> <th>FUNDING PHASE</th> <th>GA YEAR</th> <th>KYTC YEAR</th> <th>AMOUNT</th> </tr> </thead> <tbody> <tr> <td>SP</td> <td>U</td> <td>2002</td> <td></td> <td>\$1,000,000</td> </tr> <tr> <td colspan="4" style="text-align: right;">Total</td> <td>\$1,000,000</td> </tr> </tbody> </table>	FUNDING PHASE	GA YEAR	KYTC YEAR	AMOUNT	SP	U	2002		\$1,000,000	Total				\$1,000,000										
FUNDING PHASE	GA YEAR	KYTC YEAR	AMOUNT																										
SP	U	2002		\$1,000,000																									
Total				\$1,000,000																									
WARREN	1996 03 - 312.00 Parent No.: 1996 03 - 312.00	US-31W	1.270	MAJOR WIDENING FROM CAMPBELL LANE TO 4 LANE SECTION NEAR THE NATCHER PARKWAY IN BOWLING GREEN Milepoints: From: 9.293 To: 10.567 Scope: MAJOR WIDENING(O)	<table border="1"> <thead> <tr> <th>FUNDING PHASE</th> <th>GA YEAR</th> <th>KYTC YEAR</th> <th>AMOUNT</th> </tr> </thead> <tbody> <tr> <td>STP</td> <td>R</td> <td>2001</td> <td></td> <td>\$3,600,000</td> </tr> <tr> <td>STP</td> <td>U</td> <td>2002</td> <td></td> <td>\$2,890,000</td> </tr> <tr> <td colspan="4" style="text-align: right;">Total</td> <td>\$6,490,000</td> </tr> </tbody> </table>	FUNDING PHASE	GA YEAR	KYTC YEAR	AMOUNT	STP	R	2001		\$3,600,000	STP	U	2002		\$2,890,000	Total				\$6,490,000					
FUNDING PHASE	GA YEAR	KYTC YEAR	AMOUNT																										
STP	R	2001		\$3,600,000																									
STP	U	2002		\$2,890,000																									
Total				\$6,490,000																									
WARREN	1998 03 - 316.00 Parent No.: 1998 03 - 316.00	KY-2158	3.400	WIDEN CUMBERLAND TRACE FROM US-231 TO CEMETERY ROAD (KY 234) "DESIGN BEING DONE UNDER 3-252.00" Milepoints: From: 0 To: 3.441 Scope: MAJOR WIDENING(O)	<table border="1"> <thead> <tr> <th>FUNDING PHASE</th> <th>GA YEAR</th> <th>KYTC YEAR</th> <th>AMOUNT</th> </tr> </thead> <tbody> <tr> <td>SP</td> <td>R</td> <td>2001</td> <td></td> <td>\$2,000,000</td> </tr> <tr> <td colspan="4" style="text-align: right;">Total</td> <td>\$2,000,000</td> </tr> </tbody> </table>	FUNDING PHASE	GA YEAR	KYTC YEAR	AMOUNT	SP	R	2001		\$2,000,000	Total				\$2,000,000										
FUNDING PHASE	GA YEAR	KYTC YEAR	AMOUNT																										
SP	R	2001		\$2,000,000																									
Total				\$2,000,000																									
WARREN	2000 03 - 971.00 Parent No.: 1996 99 - 206.01	US-68	.200	WIDEN AND RECONSTRUCT I-SECT OF US-68 AT OLD MORGANTOWN RD AND DOGWOOD AVE TO PROVIDE LEFT-TURN LANES ON US-68. Milepoints: From: 11.28 To: 11.48 Scope: SAFETY-HAZARD ELIM(P)	<table border="1"> <thead> <tr> <th>FUNDING PHASE</th> <th>GA YEAR</th> <th>KYTC YEAR</th> <th>AMOUNT</th> </tr> </thead> <tbody> <tr> <td>HES</td> <td>R</td> <td>2001</td> <td></td> <td>\$5,000</td> </tr> <tr> <td>HES</td> <td>U</td> <td>2001</td> <td></td> <td>\$20,000</td> </tr> <tr> <td>HES</td> <td>C</td> <td>2002</td> <td></td> <td>\$200,000</td> </tr> <tr> <td colspan="4" style="text-align: right;">Total</td> <td>\$225,000</td> </tr> </tbody> </table>	FUNDING PHASE	GA YEAR	KYTC YEAR	AMOUNT	HES	R	2001		\$5,000	HES	U	2001		\$20,000	HES	C	2002		\$200,000	Total				\$225,000
FUNDING PHASE	GA YEAR	KYTC YEAR	AMOUNT																										
HES	R	2001		\$5,000																									
HES	U	2001		\$20,000																									
HES	C	2002		\$200,000																									
Total				\$225,000																									
WARREN	1998 03 - 988.00 Parent No.: 1996 99 - 135.00	US-31W	.300	RECONSTRUCT US31W IN BOWLING GREEN TO PROVIDE LT LANES FROM LAIN AVE N TO CEMETERY ROAD (SEE 3-988.01 FOR CONSTRUCTION & REMAINING R/W "STP" FUNDS) Milepoints: From: 13.285 To: 13.699 Scope: SAFETY-HAZARD ELIM(P)	<table border="1"> <thead> <tr> <th>FUNDING PHASE</th> <th>GA YEAR</th> <th>KYTC YEAR</th> <th>AMOUNT</th> </tr> </thead> <tbody> <tr> <td>HES</td> <td>R</td> <td>2000</td> <td></td> <td>\$135,000</td> </tr> <tr> <td>HES</td> <td>U</td> <td>2000</td> <td></td> <td>\$180,000</td> </tr> <tr> <td colspan="4" style="text-align: right;">Total</td> <td>\$315,000</td> </tr> </tbody> </table>	FUNDING PHASE	GA YEAR	KYTC YEAR	AMOUNT	HES	R	2000		\$135,000	HES	U	2000		\$180,000	Total				\$315,000					
FUNDING PHASE	GA YEAR	KYTC YEAR	AMOUNT																										
HES	R	2000		\$135,000																									
HES	U	2000		\$180,000																									
Total				\$315,000																									

KENTUCKY TRANSPORTATION CABINET
 SIX YEAR HIGHWAY PLAN
 FY- 2000 THRU FY- 2002

COUNTY	ITEM NO. & PARENT NO.	ROUTE	LENGTH	DESCRIPTION	FUND-SCHEDULING INFORMATION																	
WARREN	2000 03 - 988.01	US-31W	.300	RECONSTRUCT US31W IN BOWLING GREEN TO PROVIDE LT LANES FROM LAIN AVE N TO CEMETERY ROAD (SEE 3-988.00 FOR DESIGN, UTIL & REMAINING R/W "SAF" FUNDS). Milepoints: From: 13.285 To: 13.699 Scope: SAFETY-HAZARD ELIM(P)	<table border="1"> <thead> <tr> <th>FUNDING PHASE</th> <th>GA YEAR</th> <th>KYTC YEAR</th> <th>AMOUNT</th> </tr> </thead> <tbody> <tr> <td>STP</td> <td>R</td> <td>2000</td> <td>\$535,000</td> </tr> <tr> <td>STP</td> <td>C</td> <td>2000</td> <td>2001</td> <td>\$820,000</td> </tr> <tr> <td colspan="3">Total</td> <td>\$1,355,000</td> </tr> </tbody> </table>	FUNDING PHASE	GA YEAR	KYTC YEAR	AMOUNT	STP	R	2000	\$535,000	STP	C	2000	2001	\$820,000	Total			\$1,355,000
	FUNDING PHASE				GA YEAR	KYTC YEAR	AMOUNT															
STP	R	2000	\$535,000																			
STP	C	2000	2001	\$820,000																		
Total			\$1,355,000																			
1998 03 - 988.00	Parent No.: 03 - 988.00																					
WARREN	1996 03 - 989.00	US-31W	.400	CONSTRUCT LEFT TURN LANES ON US-31W BOTH APPROACHES TO KY-242 @ RICH POND. Milepoints: From: 5.1 To: 5.5 Scope: SAFETY-HAZARD ELIM(P)	<table border="1"> <thead> <tr> <th>FUNDING PHASE</th> <th>GA YEAR</th> <th>KYTC YEAR</th> <th>AMOUNT</th> </tr> </thead> <tbody> <tr> <td>HES</td> <td>C</td> <td>2000</td> <td>2001</td> <td>\$479,000</td> </tr> <tr> <td colspan="3">Total</td> <td>\$479,000</td> </tr> </tbody> </table>	FUNDING PHASE	GA YEAR	KYTC YEAR	AMOUNT	HES	C	2000	2001	\$479,000	Total			\$479,000				
	FUNDING PHASE				GA YEAR	KYTC YEAR	AMOUNT															
HES	C	2000	2001	\$479,000																		
Total			\$479,000																			
1996 99 - 134.00	Parent No.: 99 - 134.00																					

KENTUCKY TRANSPORTATION CABINET
SIX YEAR HIGHWAY PLAN

FY- 2000 THRU FY- 2002

COUNTY	ITEM NO. & PARENT NO.	ROUTE	LENGTH	DESCRIPTION	FUND-SCHEDULING INFORMATION																				
WASHINGTON	1996 04 - 103.01 Parent No.: 1996 04 - 103.01	US-150	2.600	SPRINGFIELD-DANVILLE FR KY-555 EXTENDING SE 2.6 MILES TO 1500' W OF MILL CR. ON EXISTING US-150 Milepoints: From: To: Scope: RELOCATION(O)	<table border="1"> <thead> <tr> <th>FUNDING PHASE</th> <th>GA YEAR</th> <th>KYTC YEAR</th> <th>AMOUNT</th> </tr> </thead> <tbody> <tr> <td>STP</td> <td>D</td> <td>2000</td> <td>\$600,000</td> </tr> <tr> <td colspan="3">Total</td> <td>\$600,000</td> </tr> </tbody> </table>	FUNDING PHASE	GA YEAR	KYTC YEAR	AMOUNT	STP	D	2000	\$600,000	Total			\$600,000								
FUNDING PHASE	GA YEAR	KYTC YEAR	AMOUNT																						
STP	D	2000	\$600,000																						
Total			\$600,000																						
WASHINGTON	1996 04 - 103.05 Parent No.: 1996 04 - 103.05	US-150	2.600	SPRINGFIELD-DANVILLE FR KY-555 EXTENDING SE 2.6 MILES TO 1500' W OF MILL CR. ON EXISTING US-150 Milepoints: From: To: Scope: RELOCATION(O)	<table border="1"> <thead> <tr> <th>FUNDING PHASE</th> <th>GA YEAR</th> <th>KYTC YEAR</th> <th>AMOUNT</th> </tr> </thead> <tbody> <tr> <td>STP</td> <td>R</td> <td>2001</td> <td>\$950,000</td> </tr> <tr> <td>STP</td> <td>U</td> <td>2001</td> <td>\$475,000</td> </tr> <tr> <td>STP</td> <td>C</td> <td>2002</td> <td>\$4,200,000</td> </tr> <tr> <td colspan="3">Total</td> <td>\$5,625,000</td> </tr> </tbody> </table>	FUNDING PHASE	GA YEAR	KYTC YEAR	AMOUNT	STP	R	2001	\$950,000	STP	U	2001	\$475,000	STP	C	2002	\$4,200,000	Total			\$5,625,000
FUNDING PHASE	GA YEAR	KYTC YEAR	AMOUNT																						
STP	R	2001	\$950,000																						
STP	U	2001	\$475,000																						
STP	C	2002	\$4,200,000																						
Total			\$5,625,000																						
WASHINGTON ANDERSON	1996 04 - 284.01 Parent No.: 1996 04 - 284.01	KY-555	7.800	EXTEND KY-555 FROM BLUEGRASS PKWY NORTH TO KY-248 N OF US-62 Milepoints: From: To: Milepoints: From: To: Scope: NEW ROUTE(O)	<table border="1"> <thead> <tr> <th>FUNDING PHASE</th> <th>GA YEAR</th> <th>KYTC YEAR</th> <th>AMOUNT</th> </tr> </thead> <tbody> <tr> <td>STP</td> <td>U</td> <td>2001</td> <td>\$1,150,000</td> </tr> <tr> <td colspan="3">Total</td> <td>\$1,150,000</td> </tr> </tbody> </table>	FUNDING PHASE	GA YEAR	KYTC YEAR	AMOUNT	STP	U	2001	\$1,150,000	Total			\$1,150,000								
FUNDING PHASE	GA YEAR	KYTC YEAR	AMOUNT																						
STP	U	2001	\$1,150,000																						
Total			\$1,150,000																						
WASHINGTON	1998 04 - 307.00 Parent No.: 1998 04 - 307.00	US-150	3.000	BARDSTOWN-SPRINGFIELD; CONSTRUCT SPRINGFIELD NORTHWEST BYPASS Milepoints: From: To: Scope: PE & ENVIRONMENTAL(O)	<table border="1"> <thead> <tr> <th>FUNDING PHASE</th> <th>GA YEAR</th> <th>KYTC YEAR</th> <th>AMOUNT</th> </tr> </thead> <tbody> <tr> <td>STP</td> <td>D</td> <td>2000</td> <td>\$500,000</td> </tr> <tr> <td colspan="3">Total</td> <td>\$500,000</td> </tr> </tbody> </table>	FUNDING PHASE	GA YEAR	KYTC YEAR	AMOUNT	STP	D	2000	\$500,000	Total			\$500,000								
FUNDING PHASE	GA YEAR	KYTC YEAR	AMOUNT																						
STP	D	2000	\$500,000																						
Total			\$500,000																						
WASHINGTON	2000 04 - 307.01 Parent No.: 1998 04 - 307.00	US-150	3.000	BARDSTOWN-SPRINGFIELD; CONSTRUCT SPRINGFIELD NORTHWEST BYPASS Milepoints: From: To: Scope: NEW ROUTE(O)	<table border="1"> <thead> <tr> <th>FUNDING PHASE</th> <th>GA YEAR</th> <th>KYTC YEAR</th> <th>AMOUNT</th> </tr> </thead> <tbody> <tr> <td>STP</td> <td>D</td> <td>2001</td> <td>\$500,000</td> </tr> <tr> <td>STP</td> <td>R</td> <td>2002</td> <td>\$2,000,000</td> </tr> <tr> <td colspan="3">Total</td> <td>\$2,500,000</td> </tr> </tbody> </table>	FUNDING PHASE	GA YEAR	KYTC YEAR	AMOUNT	STP	D	2001	\$500,000	STP	R	2002	\$2,000,000	Total			\$2,500,000				
FUNDING PHASE	GA YEAR	KYTC YEAR	AMOUNT																						
STP	D	2001	\$500,000																						
STP	R	2002	\$2,000,000																						
Total			\$2,500,000																						
WASHINGTON	2000 04 - 1004.00 Parent No.: 2000 04 - 1004.00	KY-1584	.100	REPLACE BRIDGE & APPROACHES AT POORHOUSE BRANCH 1.0MI S KY-555 (B42). Milepoints: From: .806 To: .906 Scope: BRIDGE REPLACEMENT(P)	<table border="1"> <thead> <tr> <th>FUNDING PHASE</th> <th>GA YEAR</th> <th>KYTC YEAR</th> <th>AMOUNT</th> </tr> </thead> <tbody> <tr> <td>BRX</td> <td>D</td> <td>2001</td> <td>\$60,000</td> </tr> <tr> <td>BRX</td> <td>R</td> <td>2002</td> <td>\$20,000</td> </tr> <tr> <td>BRX</td> <td>U</td> <td>2002</td> <td>\$10,000</td> </tr> <tr> <td colspan="3">Total</td> <td>\$90,000</td> </tr> </tbody> </table>	FUNDING PHASE	GA YEAR	KYTC YEAR	AMOUNT	BRX	D	2001	\$60,000	BRX	R	2002	\$20,000	BRX	U	2002	\$10,000	Total			\$90,000
FUNDING PHASE	GA YEAR	KYTC YEAR	AMOUNT																						
BRX	D	2001	\$60,000																						
BRX	R	2002	\$20,000																						
BRX	U	2002	\$10,000																						
Total			\$90,000																						
WASHINGTON BOYLE	1996 07 - 334.10 Parent No.: 1996 07 - 334.10	US-150	3.500	SPRINGFIELD-DANVILLE FR 1.0 W OF KY-442 TO 1.6 E OF WASHINGTON CO. LINE. (JJ01) (2000 BONDS) Milepoints: From: 19.456 To: 21.359 Milepoints: From: 0 To: 1.6 Scope: MAJOR WIDENING(O)	<table border="1"> <thead> <tr> <th>FUNDING PHASE</th> <th>GA YEAR</th> <th>KYTC YEAR</th> <th>AMOUNT</th> </tr> </thead> <tbody> <tr> <td>BP</td> <td>C</td> <td>2000</td> <td>\$10,700,000</td> </tr> <tr> <td colspan="3">Total</td> <td>\$10,700,000</td> </tr> </tbody> </table>	FUNDING PHASE	GA YEAR	KYTC YEAR	AMOUNT	BP	C	2000	\$10,700,000	Total			\$10,700,000								
FUNDING PHASE	GA YEAR	KYTC YEAR	AMOUNT																						
BP	C	2000	\$10,700,000																						
Total			\$10,700,000																						

KENTUCKY TRANSPORTATION CABINET
 SIX YEAR HIGHWAY PLAN
 FY- 2000 THRU FY- 2002

COUNTY	ITEM NO. & PARENT NO.	ROUTE	LENGTH	DESCRIPTION	FUND-SCHEDULING INFORMATION																				
WAYNE PULASKI	2000 08 - 109.00 Parent No.: 2000 08 - 109.00	KY-90	18.300	RECONSTRUCT KY-90 TO ADD PASSING LANES AT SELECTED LOCATIONS BETWEEN MONTICELLO AND BURNSIDE Milepoints: From: 11.034 To: 25.235 Milepoints: From: 0 To: 4.16 Scope: SAFETY(P)	<table border="1" style="width: 100%; border-collapse: collapse;"> <thead> <tr> <th style="text-align: left;">FUNDING PHASE</th> <th style="text-align: left;">GA YEAR</th> <th style="text-align: left;">KYTC YEAR</th> <th style="text-align: left;">AMOUNT</th> </tr> </thead> <tbody> <tr> <td>SP</td> <td>D</td> <td>2001</td> <td style="text-align: right;">\$300,000</td> </tr> <tr> <td>SP</td> <td>R</td> <td>2002</td> <td style="text-align: right;">\$1,250,000</td> </tr> <tr> <td colspan="3" style="text-align: right;">Total</td> <td style="text-align: right;">\$1,550,000</td> </tr> </tbody> </table>	FUNDING PHASE	GA YEAR	KYTC YEAR	AMOUNT	SP	D	2001	\$300,000	SP	R	2002	\$1,250,000	Total			\$1,550,000				
FUNDING PHASE	GA YEAR	KYTC YEAR	AMOUNT																						
SP	D	2001	\$300,000																						
SP	R	2002	\$1,250,000																						
Total			\$1,550,000																						
WAYNE	2000 08 - 1021.00 Parent No.: 2000 08 - 1021.00	KY-1275	.100	REPLACE BRIDGE & APPROACHES AT ELK SPRING CREEK 1.1MI E KY- 3106 (B31). Milepoints: From: 2.728 To: 2.828 Scope: BRIDGE REPLACEMENT(P)	<table border="1" style="width: 100%; border-collapse: collapse;"> <thead> <tr> <th style="text-align: left;">FUNDING PHASE</th> <th style="text-align: left;">GA YEAR</th> <th style="text-align: left;">KYTC YEAR</th> <th style="text-align: left;">AMOUNT</th> </tr> </thead> <tbody> <tr> <td>BRX</td> <td>D</td> <td>2001</td> <td style="text-align: right;">\$100,000</td> </tr> <tr> <td>BRX</td> <td>R</td> <td>2002</td> <td style="text-align: right;">\$30,000</td> </tr> <tr> <td>BRX</td> <td>U</td> <td>2002</td> <td style="text-align: right;">\$35,000</td> </tr> <tr> <td colspan="3" style="text-align: right;">Total</td> <td style="text-align: right;">\$165,000</td> </tr> </tbody> </table>	FUNDING PHASE	GA YEAR	KYTC YEAR	AMOUNT	BRX	D	2001	\$100,000	BRX	R	2002	\$30,000	BRX	U	2002	\$35,000	Total			\$165,000
FUNDING PHASE	GA YEAR	KYTC YEAR	AMOUNT																						
BRX	D	2001	\$100,000																						
BRX	R	2002	\$30,000																						
BRX	U	2002	\$35,000																						
Total			\$165,000																						

KENTUCKY TRANSPORTATION CABINET
 SIX YEAR HIGHWAY PLAN
 FY- 2000 THRU FY- 2002

COUNTY	ITEM NO. & PARENT NO.	ROUTE	LENGTH	DESCRIPTION	FUND-SCHEDULING INFORMATION																				
WEBSTER	2000 02 - 1054.00	KY-270	.100	REPLACE BRIDGE & APPROACHES OVER BRANCH OF CRAB ORCHARD CREEK 0.4MI SOUTHEAST OF THE JUNCTION WITH KY-132 (B48)	<table style="width: 100%; border-collapse: collapse;"> <thead> <tr> <th style="text-align: left;">FUNDING PHASE</th> <th style="text-align: left;">GA YEAR</th> <th style="text-align: left;">KYTC YEAR</th> <th style="text-align: left;">AMOUNT</th> </tr> </thead> <tbody> <tr> <td>BRX D</td> <td>2002</td> <td></td> <td style="text-align: right;">\$200,000</td> </tr> <tr> <td colspan="3" style="text-align: right;">Total</td> <td style="text-align: right;">\$200,000</td> </tr> </tbody> </table>	FUNDING PHASE	GA YEAR	KYTC YEAR	AMOUNT	BRX D	2002		\$200,000	Total			\$200,000								
	FUNDING PHASE				GA YEAR	KYTC YEAR	AMOUNT																		
BRX D	2002		\$200,000																						
Total			\$200,000																						
2000 02 - 1054.00	Parent No.: 02 - 1054.00	Milepoints: From: 6.01 To: 6.11 Scope: BRIDGE REPLACEMENT(P)																							
WEBSTER	1998 02 - 5007.00	PE-9004	.200	CORRECT ROCKFALL HAZARD @ MP 62.4 TO 62.6. SB ML, SB EXIT TO KY 56 & NB ENTRANCE FROM KY 56 (BOTH SIDES) (98 CCR)	<table style="width: 100%; border-collapse: collapse;"> <thead> <tr> <th style="text-align: left;">FUNDING PHASE</th> <th style="text-align: left;">GA YEAR</th> <th style="text-align: left;">KYTC YEAR</th> <th style="text-align: left;">AMOUNT</th> </tr> </thead> <tbody> <tr> <td>SP R</td> <td>2000</td> <td></td> <td style="text-align: right;">\$50,000</td> </tr> <tr> <td>SP U</td> <td>2000</td> <td></td> <td style="text-align: right;">\$25,000</td> </tr> <tr> <td>SP C</td> <td>2001</td> <td>2002</td> <td style="text-align: right;">\$1,000,000</td> </tr> <tr> <td colspan="3" style="text-align: right;">Total</td> <td style="text-align: right;">\$1,075,000</td> </tr> </tbody> </table>	FUNDING PHASE	GA YEAR	KYTC YEAR	AMOUNT	SP R	2000		\$50,000	SP U	2000		\$25,000	SP C	2001	2002	\$1,000,000	Total			\$1,075,000
	FUNDING PHASE				GA YEAR	KYTC YEAR	AMOUNT																		
SP R	2000		\$50,000																						
SP U	2000		\$25,000																						
SP C	2001	2002	\$1,000,000																						
Total			\$1,075,000																						
1998 02 - 5007.00	Parent No.: 02 - 5007.00	Milepoints: From: 62.4 To: 62.6 Scope: ROCKFALL MITIGTN(P)																							

KENTUCKY TRANSPORTATION CABINET
SIX YEAR HIGHWAY PLAN

FY- 2000 THRU FY- 2002

COUNTY	ITEM NO. & PARENT NO.	ROUTE	LENGTH	DESCRIPTION	FUND-SCHEDULING INFORMATION																				
WHITLEY	1998 11 - 120.00 Parent No.: 1998 11 - 120.00	US-25W	2.100	WILLIAMSBURG TO GOLD BUG INTERCHANGE @ I-75; CONSTRUCT 3-LANE SECTIONS WHERE NECESSARY TO RELIEVE CONGESTION. (98CCR) Milepoints: From: 14.12 To: 16.19 Scope: RECONSTRUCTION(O)	<table border="1"> <thead> <tr> <th>FUNDING PHASE</th> <th>GA YEAR</th> <th>KYTC YEAR</th> <th>AMOUNT</th> </tr> </thead> <tbody> <tr> <td>SP</td> <td>R</td> <td>2001</td> <td>\$800,000</td> </tr> <tr> <td>SP</td> <td>U</td> <td>2002</td> <td>\$450,000</td> </tr> <tr> <td colspan="3">Total</td> <td>\$1,250,000</td> </tr> </tbody> </table>	FUNDING PHASE	GA YEAR	KYTC YEAR	AMOUNT	SP	R	2001	\$800,000	SP	U	2002	\$450,000	Total			\$1,250,000				
FUNDING PHASE	GA YEAR	KYTC YEAR	AMOUNT																						
SP	R	2001	\$800,000																						
SP	U	2002	\$450,000																						
Total			\$1,250,000																						
WHITLEY	2000 11 - 279.10 Parent No.: 1996 08 - 261.01	KY-92	4.070	US-27 TO I-75 (SECTION 3); FROM THE MCCREARY COUNTY LINE E TO CORNBREAD BRANCH. (PE, ENV & DE UNDER 8-261) Milepoints: From: 0 To: 4.4 Scope: RELOCATION(O)	<table border="1"> <thead> <tr> <th>FUNDING PHASE</th> <th>GA YEAR</th> <th>KYTC YEAR</th> <th>AMOUNT</th> </tr> </thead> <tbody> <tr> <td>SP</td> <td>D</td> <td>2002</td> <td>\$600,000</td> </tr> <tr> <td colspan="3">Total</td> <td>\$600,000</td> </tr> </tbody> </table>	FUNDING PHASE	GA YEAR	KYTC YEAR	AMOUNT	SP	D	2002	\$600,000	Total			\$600,000								
FUNDING PHASE	GA YEAR	KYTC YEAR	AMOUNT																						
SP	D	2002	\$600,000																						
Total			\$600,000																						
WHITLEY	2000 11 - 279.20 Parent No.: 1996 08 - 261.10	KY-92	6.600	US-27 TO I-75 (SECTION 4); FROM CORNBREAD BRANCH NEAR OLD JELICO ROAD E TO I-75 (PRIORITY SECTION). (PE, ENV & DE UNDER 8-261) Milepoints: From: 4.4 To: 11 Scope: RELOCATION(O)	<table border="1"> <thead> <tr> <th>FUNDING PHASE</th> <th>GA YEAR</th> <th>KYTC YEAR</th> <th>AMOUNT</th> </tr> </thead> <tbody> <tr> <td>SP</td> <td>R</td> <td>2001</td> <td>\$3,105,000</td> </tr> <tr> <td>SP</td> <td>U</td> <td>2002</td> <td>\$675,000</td> </tr> <tr> <td colspan="3">Total</td> <td>\$3,780,000</td> </tr> </tbody> </table>	FUNDING PHASE	GA YEAR	KYTC YEAR	AMOUNT	SP	R	2001	\$3,105,000	SP	U	2002	\$675,000	Total			\$3,780,000				
FUNDING PHASE	GA YEAR	KYTC YEAR	AMOUNT																						
SP	R	2001	\$3,105,000																						
SP	U	2002	\$675,000																						
Total			\$3,780,000																						
WHITLEY	1996 11 - 996.00 Parent No.: 1996 99 - 134.00	US-25W	.200	REDUCE VERTICAL CURVE ON US-25W SOUTH OF THE JUNCTION WITH KY-727 Milepoints: From: 28.1 To: 28.3 Scope: SAFETY(P)	<table border="1"> <thead> <tr> <th>FUNDING PHASE</th> <th>GA YEAR</th> <th>KYTC YEAR</th> <th>AMOUNT</th> </tr> </thead> <tbody> <tr> <td>HES</td> <td>C</td> <td>2000</td> <td>2001</td> <td>\$275,000</td> </tr> <tr> <td colspan="3">Total</td> <td>\$275,000</td> </tr> </tbody> </table>	FUNDING PHASE	GA YEAR	KYTC YEAR	AMOUNT	HES	C	2000	2001	\$275,000	Total			\$275,000							
FUNDING PHASE	GA YEAR	KYTC YEAR	AMOUNT																						
HES	C	2000	2001	\$275,000																					
Total			\$275,000																						
WHITLEY	1996 11 - 1016.00 Parent No.: 1996 11 - 1016.00	KY-2996	.100	WOLF CREEK-SAXTON BR & APPRS OVER WOLF CREEK .75 S OF US-628 Milepoints: From: 3.48 To: 3.58 Scope: BRIDGE REPLACEMENT(P)	<table border="1"> <thead> <tr> <th>FUNDING PHASE</th> <th>GA YEAR</th> <th>KYTC YEAR</th> <th>AMOUNT</th> </tr> </thead> <tbody> <tr> <td>BRX</td> <td>C</td> <td>2000</td> <td>2001</td> <td>\$150,000</td> </tr> <tr> <td colspan="3">Total</td> <td>\$150,000</td> </tr> </tbody> </table>	FUNDING PHASE	GA YEAR	KYTC YEAR	AMOUNT	BRX	C	2000	2001	\$150,000	Total			\$150,000							
FUNDING PHASE	GA YEAR	KYTC YEAR	AMOUNT																						
BRX	C	2000	2001	\$150,000																					
Total			\$150,000																						
WHITLEY	1996 11 - 1023.00 Parent No.: 1996 11 - 1023.00	KY-904	.100	SUTTONS MILL-GATLIFF BR & APPRS OVER CUMBERLAND RIVER .10 SE OF KY-92 Milepoints: From: .038 To: .138 Scope: BRIDGE REPLACEMENT(P)	<table border="1"> <thead> <tr> <th>FUNDING PHASE</th> <th>GA YEAR</th> <th>KYTC YEAR</th> <th>AMOUNT</th> </tr> </thead> <tbody> <tr> <td>BRX</td> <td>C</td> <td>2000</td> <td>\$1,400,000</td> </tr> <tr> <td colspan="3">Total</td> <td>\$1,400,000</td> </tr> </tbody> </table>	FUNDING PHASE	GA YEAR	KYTC YEAR	AMOUNT	BRX	C	2000	\$1,400,000	Total			\$1,400,000								
FUNDING PHASE	GA YEAR	KYTC YEAR	AMOUNT																						
BRX	C	2000	\$1,400,000																						
Total			\$1,400,000																						
WHITLEY	1996 11 - 1048.00 Parent No.: 1996 11 - 1048.00	KY-779	.100	WILLIAMSBURG-MEADOW CREEK, BR & APPRS AT CUMBERLAND RIVER .75 W OF KY-11 (B77) Milepoints: From: 11.781 To: 11.881 Scope: BRIDGE REPLACEMENT(P)	<table border="1"> <thead> <tr> <th>FUNDING PHASE</th> <th>GA YEAR</th> <th>KYTC YEAR</th> <th>AMOUNT</th> </tr> </thead> <tbody> <tr> <td>BRX</td> <td>R</td> <td>2001</td> <td>\$40,000</td> </tr> <tr> <td>BRX</td> <td>U</td> <td>2001</td> <td>\$20,000</td> </tr> <tr> <td>BRX</td> <td>C</td> <td>2002</td> <td>\$1,000,000</td> </tr> <tr> <td colspan="3">Total</td> <td>\$1,060,000</td> </tr> </tbody> </table>	FUNDING PHASE	GA YEAR	KYTC YEAR	AMOUNT	BRX	R	2001	\$40,000	BRX	U	2001	\$20,000	BRX	C	2002	\$1,000,000	Total			\$1,060,000
FUNDING PHASE	GA YEAR	KYTC YEAR	AMOUNT																						
BRX	R	2001	\$40,000																						
BRX	U	2001	\$20,000																						
BRX	C	2002	\$1,000,000																						
Total			\$1,060,000																						
WHITLEY KNOX	2000 11 - 1054.00 Parent No.: 2000 11 - 1054.00	KY-6	.100	REPLACE BRIDGE & APPROACHES AT CORN CREEK ON THE KNOX-WHITLEY COUNTY LINE (B73). Milepoints: From: 1.597 To: 1.647 Milepoints: From: 0 To: .05 Scope: BRIDGE REPLACEMENT(P)	<table border="1"> <thead> <tr> <th>FUNDING PHASE</th> <th>GA YEAR</th> <th>KYTC YEAR</th> <th>AMOUNT</th> </tr> </thead> <tbody> <tr> <td>BRO</td> <td>D</td> <td>2001</td> <td>\$100,000</td> </tr> <tr> <td colspan="3">Total</td> <td>\$100,000</td> </tr> </tbody> </table>	FUNDING PHASE	GA YEAR	KYTC YEAR	AMOUNT	BRO	D	2001	\$100,000	Total			\$100,000								
FUNDING PHASE	GA YEAR	KYTC YEAR	AMOUNT																						
BRO	D	2001	\$100,000																						
Total			\$100,000																						
WHITLEY	1998 11 - 5002.00 Parent No.: 1998 11 - 5002.00	US-25W	2.000	CORRECT ROCKFALL HAZARD @ MP 11 TO 13 Milepoints: From: 11 To: 13 Scope: ROCKFALL MITIGTN(P)	<table border="1"> <thead> <tr> <th>FUNDING PHASE</th> <th>GA YEAR</th> <th>KYTC YEAR</th> <th>AMOUNT</th> </tr> </thead> <tbody> <tr> <td>SP</td> <td>R</td> <td>2001</td> <td>\$300,000</td> </tr> <tr> <td>SP</td> <td>U</td> <td>2001</td> <td>\$150,000</td> </tr> <tr> <td colspan="3">Total</td> <td>\$450,000</td> </tr> </tbody> </table>	FUNDING PHASE	GA YEAR	KYTC YEAR	AMOUNT	SP	R	2001	\$300,000	SP	U	2001	\$150,000	Total			\$450,000				
FUNDING PHASE	GA YEAR	KYTC YEAR	AMOUNT																						
SP	R	2001	\$300,000																						
SP	U	2001	\$150,000																						
Total			\$450,000																						
WHITLEY	2000 11 - 8000.00 Parent No.: 2000 11 - 8000.00	-	-	NEW ROAD CONSTRUCTION TO CONNECT WILLIAMSBURG AIRPORT TO US25W (00CCN) Milepoints: From: To: Scope: NEW ROUTE(O)	<table border="1"> <thead> <tr> <th>FUNDING PHASE</th> <th>GA YEAR</th> <th>KYTC YEAR</th> <th>AMOUNT</th> </tr> </thead> <tbody> <tr> <td>SP</td> <td>C</td> <td>2002</td> <td>\$1,400,000</td> </tr> <tr> <td colspan="3">Total</td> <td>\$1,400,000</td> </tr> </tbody> </table>	FUNDING PHASE	GA YEAR	KYTC YEAR	AMOUNT	SP	C	2002	\$1,400,000	Total			\$1,400,000								
FUNDING PHASE	GA YEAR	KYTC YEAR	AMOUNT																						
SP	C	2002	\$1,400,000																						
Total			\$1,400,000																						

KENTUCKY TRANSPORTATION CABINET
 SIX YEAR HIGHWAY PLAN
 FY- 2000 THRU FY- 2002

COUNTY	ITEM NO. & PARENT NO.	ROUTE	LENGTH	DESCRIPTION	FUND-SCHEDULING INFORMATION			
					FUNDING PHASE	GA YEAR	KYTC YEAR	AMOUNT
WOLFE	2000 10 - 1065.00	CR-1013	.100	REPLACE BRIDGE & APPROACHES AT RED RIVER .05MI S KY-191 (C04).	BRZ	D	2002	\$100,000
	Parent No.: 2000 10 - 1065.00							Milepoints: From: To: Scope: BRIDGE REPLACEMENT(P)

KENTUCKY TRANSPORTATION CABINET
 SIX YEAR HIGHWAY PLAN
 FY- 2000 THRU FY- 2002

COUNTY	ITEM NO. & PARENT NO.	ROUTE	LENGTH	DESCRIPTION	FUND-SCHEDULING INFORMATION																								
WOODFORD	1996 07 - 347.00 Parent No.: 1996 07 - 347.00	-		CONSTRUCT KY-33 TO US-62 CONNECTOR IN VERSAILLES Milepoints: From: To: Scope: NEW ROUTE(O)	<table border="1"> <thead> <tr> <th>FUNDING PHASE</th> <th>GA YEAR</th> <th>KYTC YEAR</th> <th>AMOUNT</th> </tr> </thead> <tbody> <tr> <td>SP</td> <td>C</td> <td>2001</td> <td>\$9,000,000</td> </tr> <tr> <td colspan="3">Total</td> <td>\$9,000,000</td> </tr> </tbody> </table>	FUNDING PHASE	GA YEAR	KYTC YEAR	AMOUNT	SP	C	2001	\$9,000,000	Total			\$9,000,000												
FUNDING PHASE	GA YEAR	KYTC YEAR	AMOUNT																										
SP	C	2001	\$9,000,000																										
Total			\$9,000,000																										
WOODFORD	2000 07 - 911.00 Parent No.: 2000 07 - 911.00	KY-33	.200	RECONSTRUCT THE EXISTING KY33/KY169 INTERSECTION LOCATED SOUTH OF VERSAILLES. (00CCR) Milepoints: From: 10.505 To: 10.705 Scope: SAFETY(P)	<table border="1"> <thead> <tr> <th>FUNDING PHASE</th> <th>GA YEAR</th> <th>KYTC YEAR</th> <th>AMOUNT</th> </tr> </thead> <tbody> <tr> <td>SP</td> <td>D</td> <td>2001</td> <td>\$50,000</td> </tr> <tr> <td>SP</td> <td>R</td> <td>2001 2002</td> <td>\$250,000</td> </tr> <tr> <td>SP</td> <td>U</td> <td>2001 2002</td> <td>\$150,000</td> </tr> <tr> <td>SP</td> <td>C</td> <td>2001 2003</td> <td>\$350,000</td> </tr> <tr> <td colspan="3">Total</td> <td>\$800,000</td> </tr> </tbody> </table>	FUNDING PHASE	GA YEAR	KYTC YEAR	AMOUNT	SP	D	2001	\$50,000	SP	R	2001 2002	\$250,000	SP	U	2001 2002	\$150,000	SP	C	2001 2003	\$350,000	Total			\$800,000
FUNDING PHASE	GA YEAR	KYTC YEAR	AMOUNT																										
SP	D	2001	\$50,000																										
SP	R	2001 2002	\$250,000																										
SP	U	2001 2002	\$150,000																										
SP	C	2001 2003	\$350,000																										
Total			\$800,000																										
WOODFORD	1998 07 - 5005.00 Parent No.: 1998 07 - 5005.00	KY-1964	.480	CORRECT ROCKFALL HAZARD @ MP 16.2 TO MP 16.68. Milepoints: From: 16.2 To: 16.68 Scope: ROCKFALL MITIGTN(P)	<table border="1"> <thead> <tr> <th>FUNDING PHASE</th> <th>GA YEAR</th> <th>KYTC YEAR</th> <th>AMOUNT</th> </tr> </thead> <tbody> <tr> <td>SP</td> <td>D</td> <td>2001</td> <td>\$160,000</td> </tr> <tr> <td>SP</td> <td>R</td> <td>2002</td> <td>\$100,000</td> </tr> <tr> <td>SP</td> <td>U</td> <td>2002</td> <td>\$50,000</td> </tr> <tr> <td colspan="3">Total</td> <td>\$310,000</td> </tr> </tbody> </table>	FUNDING PHASE	GA YEAR	KYTC YEAR	AMOUNT	SP	D	2001	\$160,000	SP	R	2002	\$100,000	SP	U	2002	\$50,000	Total			\$310,000				
FUNDING PHASE	GA YEAR	KYTC YEAR	AMOUNT																										
SP	D	2001	\$160,000																										
SP	R	2002	\$100,000																										
SP	U	2002	\$50,000																										
Total			\$310,000																										

**KENTUCKY TRANSPORTATION CABINET
SIX YEAR HIGHWAY PLAN**

FY- 2000 THRU FY- 2002

COUNTY	ITEM NO. & PARENT NO.	ROUTE	LENGTH	DESCRIPTION	FUND-SCHEDULING INFORMATION												
ZVARIOUS	1998 99 - 23.00 Parent No.: 1996 99 - 297.00	I-65		POWER WASH AND PAINT ALL STEEL BRIDGES AND STEEL BEARINGS ON I-65 FROM THE TENNESSEE STATE LINE NORTH TO THE WATTERSON EXPRESSWAY (I-264) Milepoints: From: To: Scope: BRIDGE PAINTING(P)	<table border="1"> <thead> <tr> <th>FUNDING PHASE</th> <th>GA YEAR</th> <th>KYTC YEAR</th> <th>AMOUNT</th> </tr> </thead> <tbody> <tr> <td>IM</td> <td>C</td> <td>2000</td> <td>\$3,500,000</td> </tr> <tr> <td align="right" colspan="3">Total</td> <td>\$3,500,000</td> </tr> </tbody> </table>	FUNDING PHASE	GA YEAR	KYTC YEAR	AMOUNT	IM	C	2000	\$3,500,000	Total			\$3,500,000
FUNDING PHASE	GA YEAR	KYTC YEAR	AMOUNT														
IM	C	2000	\$3,500,000														
Total			\$3,500,000														
ZVARIOUS	1998 99 - 24.00 Parent No.: 1996 99 - 299.00	I-64		POWER WASH AND PAINT ALL STEEL BRIDGES AND STEEL BEARINGS ON I-64 EAST OF I-65 IN JEFFERSON COUNTY AND WEST OF I-75 IN FAYETTE COUNTY Milepoints: From: To: Scope: BRIDGE PAINTING(P)	<table border="1"> <thead> <tr> <th>FUNDING PHASE</th> <th>GA YEAR</th> <th>KYTC YEAR</th> <th>AMOUNT</th> </tr> </thead> <tbody> <tr> <td>IM</td> <td>C</td> <td>2002</td> <td>\$3,500,000</td> </tr> <tr> <td align="right" colspan="3">Total</td> <td>\$3,500,000</td> </tr> </tbody> </table>	FUNDING PHASE	GA YEAR	KYTC YEAR	AMOUNT	IM	C	2002	\$3,500,000	Total			\$3,500,000
FUNDING PHASE	GA YEAR	KYTC YEAR	AMOUNT														
IM	C	2002	\$3,500,000														
Total			\$3,500,000														
ZVARIOUS	1998 99 - 41.00 Parent No.: 1996 99 - 299.00	I-24		POWER WASH AND PAINT ALL STEEL BRIDGES AND STEEL BEARINGS ON ALL I-24 BRIDGES Milepoints: From: To: Scope: BRIDGE PAINTING(P)	<table border="1"> <thead> <tr> <th>FUNDING PHASE</th> <th>GA YEAR</th> <th>KYTC YEAR</th> <th>AMOUNT</th> </tr> </thead> <tbody> <tr> <td>IM</td> <td>C</td> <td>2002</td> <td>\$2,500,000</td> </tr> <tr> <td align="right" colspan="3">Total</td> <td>\$2,500,000</td> </tr> </tbody> </table>	FUNDING PHASE	GA YEAR	KYTC YEAR	AMOUNT	IM	C	2002	\$2,500,000	Total			\$2,500,000
FUNDING PHASE	GA YEAR	KYTC YEAR	AMOUNT														
IM	C	2002	\$2,500,000														
Total			\$2,500,000														
ZVARIOUS	2000 99 - 65.00 Parent No.: 2000 99 - 65.00	-		BRIDGE DECK OVERLAYS ON VARIOUS BRIDGES ON THE INTERSTATE HIGHWAY SYSTEM. Milepoints: From: To: Scope: BRIDGE REHAB(P)	<table border="1"> <thead> <tr> <th>FUNDING PHASE</th> <th>GA YEAR</th> <th>KYTC YEAR</th> <th>AMOUNT</th> </tr> </thead> <tbody> <tr> <td>IM</td> <td>C</td> <td>2001</td> <td>\$4,000,000</td> </tr> <tr> <td align="right" colspan="3">Total</td> <td>\$4,000,000</td> </tr> </tbody> </table>	FUNDING PHASE	GA YEAR	KYTC YEAR	AMOUNT	IM	C	2001	\$4,000,000	Total			\$4,000,000
FUNDING PHASE	GA YEAR	KYTC YEAR	AMOUNT														
IM	C	2001	\$4,000,000														
Total			\$4,000,000														
ZVARIOUS	2000 99 - 65.01 Parent No.: 2000 99 - 65.01	-		BRIDGE DECK OVERLAYS ON VARIOUS BRIDGES ON THE INTERSTATE HIGHWAY SYSTEM. Milepoints: From: To: Scope: BRIDGE REHAB(P)	<table border="1"> <thead> <tr> <th>FUNDING PHASE</th> <th>GA YEAR</th> <th>KYTC YEAR</th> <th>AMOUNT</th> </tr> </thead> <tbody> <tr> <td>IM</td> <td>C</td> <td>2002</td> <td>\$4,000,000</td> </tr> <tr> <td align="right" colspan="3">Total</td> <td>\$4,000,000</td> </tr> </tbody> </table>	FUNDING PHASE	GA YEAR	KYTC YEAR	AMOUNT	IM	C	2002	\$4,000,000	Total			\$4,000,000
FUNDING PHASE	GA YEAR	KYTC YEAR	AMOUNT														
IM	C	2002	\$4,000,000														
Total			\$4,000,000														
ZVARIOUS	1996 99 - 86.05 Parent No.: 1996 99 - 86.05	-		CONTINGENCY ACCOUNT HIGHWAY CONSTRUCTION (98CCR) Milepoints: From: To: Scope: CONTINGENCY ACCOUNT(O)	<table border="1"> <thead> <tr> <th>FUNDING PHASE</th> <th>GA YEAR</th> <th>KYTC YEAR</th> <th>AMOUNT</th> </tr> </thead> <tbody> <tr> <td>SC</td> <td>C</td> <td>2001</td> <td>\$35,000,000</td> </tr> <tr> <td align="right" colspan="3">Total</td> <td>\$35,000,000</td> </tr> </tbody> </table>	FUNDING PHASE	GA YEAR	KYTC YEAR	AMOUNT	SC	C	2001	\$35,000,000	Total			\$35,000,000
FUNDING PHASE	GA YEAR	KYTC YEAR	AMOUNT														
SC	C	2001	\$35,000,000														
Total			\$35,000,000														
ZVARIOUS	1996 99 - 86.06 Parent No.: 1996 99 - 86.06	-		CONTINGENCY ACCOUNT HIGHWAY CONSTRUCTION (98CCR) Milepoints: From: To: Scope: CONTINGENCY ACCOUNT(O)	<table border="1"> <thead> <tr> <th>FUNDING PHASE</th> <th>GA YEAR</th> <th>KYTC YEAR</th> <th>AMOUNT</th> </tr> </thead> <tbody> <tr> <td>SC</td> <td>C</td> <td>2002</td> <td>\$35,000,000</td> </tr> <tr> <td align="right" colspan="3">Total</td> <td>\$35,000,000</td> </tr> </tbody> </table>	FUNDING PHASE	GA YEAR	KYTC YEAR	AMOUNT	SC	C	2002	\$35,000,000	Total			\$35,000,000
FUNDING PHASE	GA YEAR	KYTC YEAR	AMOUNT														
SC	C	2002	\$35,000,000														
Total			\$35,000,000														
ZVARIOUS	1998 99 - 121.00 Parent No.: 1998 99 - 121.00	-		PAVEMENT MARKERS AND STRIPING FOR NATIONAL HIGHWAY SYSTEM ROUTES Milepoints: From: To: Scope: PAVEMENT MARKERS(P)	<table border="1"> <thead> <tr> <th>FUNDING PHASE</th> <th>GA YEAR</th> <th>KYTC YEAR</th> <th>AMOUNT</th> </tr> </thead> <tbody> <tr> <td>NH</td> <td>C</td> <td>2002</td> <td>\$1,000,000</td> </tr> <tr> <td align="right" colspan="3">Total</td> <td>\$1,000,000</td> </tr> </tbody> </table>	FUNDING PHASE	GA YEAR	KYTC YEAR	AMOUNT	NH	C	2002	\$1,000,000	Total			\$1,000,000
FUNDING PHASE	GA YEAR	KYTC YEAR	AMOUNT														
NH	C	2002	\$1,000,000														
Total			\$1,000,000														
ZVARIOUS	1996 99 - 123.00 Parent No.: 1996 99 - 123.00	-		STATEWIDE BRIDGE INSPECTION Milepoints: From: To: Scope: BRIDGE INSPECTION(P)	<table border="1"> <thead> <tr> <th>FUNDING PHASE</th> <th>GA YEAR</th> <th>KYTC YEAR</th> <th>AMOUNT</th> </tr> </thead> <tbody> <tr> <td>BRZ</td> <td>C</td> <td>2000</td> <td>\$875,000</td> </tr> <tr> <td align="right" colspan="3">Total</td> <td>\$875,000</td> </tr> </tbody> </table>	FUNDING PHASE	GA YEAR	KYTC YEAR	AMOUNT	BRZ	C	2000	\$875,000	Total			\$875,000
FUNDING PHASE	GA YEAR	KYTC YEAR	AMOUNT														
BRZ	C	2000	\$875,000														
Total			\$875,000														
ZVARIOUS	1996 99 - 124.00 Parent No.: 1996 99 - 124.00	-	.000	STATEWIDE BRIDGE INSPECTION Milepoints: From: To: Scope: BRIDGE INSPECTION(P)	<table border="1"> <thead> <tr> <th>FUNDING PHASE</th> <th>GA YEAR</th> <th>KYTC YEAR</th> <th>AMOUNT</th> </tr> </thead> <tbody> <tr> <td>BRZ</td> <td>C</td> <td>2001</td> <td>\$750,000</td> </tr> <tr> <td align="right" colspan="3">Total</td> <td>\$750,000</td> </tr> </tbody> </table>	FUNDING PHASE	GA YEAR	KYTC YEAR	AMOUNT	BRZ	C	2001	\$750,000	Total			\$750,000
FUNDING PHASE	GA YEAR	KYTC YEAR	AMOUNT														
BRZ	C	2001	\$750,000														
Total			\$750,000														
ZVARIOUS	2000 99 - 152.01 Parent No.: 2000 99 - 152.01	-		FUNDS SET ASIDE FOR STREAM BANKING, WETLAND BANKING AND OTHER ENVIRONMENTAL ENHANCEMENT OPPORTUNITIES ASSOCIATED WITH HIGHWAY PROJECT DEVELOPMENT. Milepoints: From: To: Scope: ENVIRO MITIGATION(P)	<table border="1"> <thead> <tr> <th>FUNDING PHASE</th> <th>GA YEAR</th> <th>KYTC YEAR</th> <th>AMOUNT</th> </tr> </thead> <tbody> <tr> <td>SP</td> <td>C</td> <td>2001</td> <td>\$500,000</td> </tr> <tr> <td align="right" colspan="3">Total</td> <td>\$500,000</td> </tr> </tbody> </table>	FUNDING PHASE	GA YEAR	KYTC YEAR	AMOUNT	SP	C	2001	\$500,000	Total			\$500,000
FUNDING PHASE	GA YEAR	KYTC YEAR	AMOUNT														
SP	C	2001	\$500,000														
Total			\$500,000														

TRANSPORTATION CABINET

SECTION I:

APPROVED 2000 - 2002 BIENNIAL HIGHWAY CONSTRUCTION PROGRAM (FY 2001- FY 2002)

("ZVARIOUS99")



RENTUCCY

**KENTUCKY TRANSPORTATION CABINET
SIX YEAR HIGHWAY PLAN
FY- 2000 THRU FY- 2002**

COUNTY	ITEM NO. & PARENT NO.	ROUTE	LENGTH	DESCRIPTION	FUND-SCHEDULING INFORMATION																
ZVARIOUS	2000 99 - 152.02 Parent No.: 2000 99 - 152.02	-		FUNDS SET ASIDE FOR STREAM BANKING, WETLAND BANKING AND OTHER ENVIRONMENTAL ENHANCEMENT OPPORTUNITIES ASSOCIATED WITH HIGHWAY PROJECT DEVELOPMENT. Milepoints: From: To: Scope: ENVIRO MITIGATION(P)	<table border="1"> <thead> <tr> <th>FUNDING PHASE</th> <th>GA YEAR</th> <th>KYTC YEAR</th> <th>AMOUNT</th> </tr> </thead> <tbody> <tr> <td>SP</td> <td>C</td> <td>2002</td> <td>\$500,000</td> </tr> <tr> <td align="right" colspan="3">Total</td> <td>\$500,000</td> </tr> </tbody> </table>	FUNDING PHASE	GA YEAR	KYTC YEAR	AMOUNT	SP	C	2002	\$500,000	Total			\$500,000				
FUNDING PHASE	GA YEAR	KYTC YEAR	AMOUNT																		
SP	C	2002	\$500,000																		
Total			\$500,000																		
ZVARIOUS	1996 99 - 195.02 Parent No.: 1996 99 - 195.02	-		STATEWIDE TRANSPORTATION ENHANCEMENT (98CCR) Milepoints: From: To: Scope: TRANSP ENHANCEMENT(P)	<table border="1"> <thead> <tr> <th>FUNDING PHASE</th> <th>GA YEAR</th> <th>KYTC YEAR</th> <th>AMOUNT</th> </tr> </thead> <tbody> <tr> <td>TE</td> <td>C</td> <td>2000</td> <td>\$13,500,000</td> </tr> <tr> <td align="right" colspan="3">Total</td> <td>\$13,500,000</td> </tr> </tbody> </table>	FUNDING PHASE	GA YEAR	KYTC YEAR	AMOUNT	TE	C	2000	\$13,500,000	Total			\$13,500,000				
FUNDING PHASE	GA YEAR	KYTC YEAR	AMOUNT																		
TE	C	2000	\$13,500,000																		
Total			\$13,500,000																		
ZVARIOUS	1996 99 - 195.03 Parent No.: 1996 99 - 195.03	-		STATEWIDE TRANSPORTATION ENHANCEMENT (98CCR) Milepoints: From: To: Scope: TRANSP ENHANCEMENT(P)	<table border="1"> <thead> <tr> <th>FUNDING PHASE</th> <th>GA YEAR</th> <th>KYTC YEAR</th> <th>AMOUNT</th> </tr> </thead> <tbody> <tr> <td>TE</td> <td>C</td> <td>2001</td> <td>\$15,000,000</td> </tr> <tr> <td align="right" colspan="3">Total</td> <td>\$15,000,000</td> </tr> </tbody> </table>	FUNDING PHASE	GA YEAR	KYTC YEAR	AMOUNT	TE	C	2001	\$15,000,000	Total			\$15,000,000				
FUNDING PHASE	GA YEAR	KYTC YEAR	AMOUNT																		
TE	C	2001	\$15,000,000																		
Total			\$15,000,000																		
ZVARIOUS	1996 99 - 195.04 Parent No.: 1996 99 - 195.04	-		STATEWIDE TRANSPORTATION ENHANCEMENT (98CCR) Milepoints: From: To: Scope: TRANSP ENHANCEMENT(P)	<table border="1"> <thead> <tr> <th>FUNDING PHASE</th> <th>GA YEAR</th> <th>KYTC YEAR</th> <th>AMOUNT</th> </tr> </thead> <tbody> <tr> <td>TE</td> <td>C</td> <td>2002</td> <td>\$15,000,000</td> </tr> <tr> <td align="right" colspan="3">Total</td> <td>\$15,000,000</td> </tr> </tbody> </table>	FUNDING PHASE	GA YEAR	KYTC YEAR	AMOUNT	TE	C	2002	\$15,000,000	Total			\$15,000,000				
FUNDING PHASE	GA YEAR	KYTC YEAR	AMOUNT																		
TE	C	2002	\$15,000,000																		
Total			\$15,000,000																		
ZVARIOUS	1996 99 - 206.10 Parent No.: 1996 99 - 206.10	-		STATEWIDE HAZARD ELIMINATION Milepoints: From: To: Scope: SAFETY-HAZARD ELIM(P)	<table border="1"> <thead> <tr> <th>FUNDING PHASE</th> <th>GA YEAR</th> <th>KYTC YEAR</th> <th>AMOUNT</th> </tr> </thead> <tbody> <tr> <td>HES</td> <td>D</td> <td>2001</td> <td>\$500,000</td> </tr> <tr> <td>HES</td> <td>C</td> <td>2001</td> <td>\$2,000,000</td> </tr> <tr> <td align="right" colspan="3">Total</td> <td>\$2,500,000</td> </tr> </tbody> </table>	FUNDING PHASE	GA YEAR	KYTC YEAR	AMOUNT	HES	D	2001	\$500,000	HES	C	2001	\$2,000,000	Total			\$2,500,000
FUNDING PHASE	GA YEAR	KYTC YEAR	AMOUNT																		
HES	D	2001	\$500,000																		
HES	C	2001	\$2,000,000																		
Total			\$2,500,000																		
ZVARIOUS	1996 99 - 206.20 Parent No.: 1996 99 - 206.20	-		STATEWIDE HAZARD ELIMINATION Milepoints: From: To: Scope: SAFETY-HAZARD ELIM(P)	<table border="1"> <thead> <tr> <th>FUNDING PHASE</th> <th>GA YEAR</th> <th>KYTC YEAR</th> <th>AMOUNT</th> </tr> </thead> <tbody> <tr> <td>HES</td> <td>D</td> <td>2002</td> <td>\$500,000</td> </tr> <tr> <td>HES</td> <td>C</td> <td>2002</td> <td>\$5,000,000</td> </tr> <tr> <td align="right" colspan="3">Total</td> <td>\$5,500,000</td> </tr> </tbody> </table>	FUNDING PHASE	GA YEAR	KYTC YEAR	AMOUNT	HES	D	2002	\$500,000	HES	C	2002	\$5,000,000	Total			\$5,500,000
FUNDING PHASE	GA YEAR	KYTC YEAR	AMOUNT																		
HES	D	2002	\$500,000																		
HES	C	2002	\$5,000,000																		
Total			\$5,500,000																		
ZVARIOUS	1998 99 - 212.05 Parent No.: 1998 99 - 212.05	I-75		ADVANTAGE I-75; OPERATIONS SUPPORT Milepoints: From: To: Scope: IVHS(O)	<table border="1"> <thead> <tr> <th>FUNDING PHASE</th> <th>GA YEAR</th> <th>KYTC YEAR</th> <th>AMOUNT</th> </tr> </thead> <tbody> <tr> <td>SP</td> <td>C</td> <td>2001</td> <td>\$200,000</td> </tr> <tr> <td align="right" colspan="3">Total</td> <td>\$200,000</td> </tr> </tbody> </table>	FUNDING PHASE	GA YEAR	KYTC YEAR	AMOUNT	SP	C	2001	\$200,000	Total			\$200,000				
FUNDING PHASE	GA YEAR	KYTC YEAR	AMOUNT																		
SP	C	2001	\$200,000																		
Total			\$200,000																		
ZVARIOUS	1998 99 - 212.06 Parent No.: 1998 99 - 212.06	I-75		ADVANTAGE I-75; OPERATIONS SUPPORTS Milepoints: From: To: Scope: IVHS(O)	<table border="1"> <thead> <tr> <th>FUNDING PHASE</th> <th>GA YEAR</th> <th>KYTC YEAR</th> <th>AMOUNT</th> </tr> </thead> <tbody> <tr> <td>SP</td> <td>C</td> <td>2002</td> <td>\$200,000</td> </tr> <tr> <td align="right" colspan="3">Total</td> <td>\$200,000</td> </tr> </tbody> </table>	FUNDING PHASE	GA YEAR	KYTC YEAR	AMOUNT	SP	C	2002	\$200,000	Total			\$200,000				
FUNDING PHASE	GA YEAR	KYTC YEAR	AMOUNT																		
SP	C	2002	\$200,000																		
Total			\$200,000																		
ZVARIOUS	1996 99 - 219.01 Parent No.: 1996 99 - 219.01	-		NON-ATTAINMENT AREAS STATEWIDE CMAQ FUNDED PROJECTS Milepoints: From: To: Scope: CONGESTION MITIGTN(O)	<table border="1"> <thead> <tr> <th>FUNDING PHASE</th> <th>GA YEAR</th> <th>KYTC YEAR</th> <th>AMOUNT</th> </tr> </thead> <tbody> <tr> <td>CM</td> <td>C</td> <td>2001</td> <td>\$12,100,000</td> </tr> <tr> <td align="right" colspan="3">Total</td> <td>\$12,100,000</td> </tr> </tbody> </table>	FUNDING PHASE	GA YEAR	KYTC YEAR	AMOUNT	CM	C	2001	\$12,100,000	Total			\$12,100,000				
FUNDING PHASE	GA YEAR	KYTC YEAR	AMOUNT																		
CM	C	2001	\$12,100,000																		
Total			\$12,100,000																		
ZVARIOUS	1996 99 - 219.02 Parent No.: 1996 99 - 219.02	-		NON-ATTAINMENT AREAS STATEWIDE CMAQ FUNDED PROJECTS Milepoints: From: To: Scope: CONGESTION MITIGTN(O)	<table border="1"> <thead> <tr> <th>FUNDING PHASE</th> <th>GA YEAR</th> <th>KYTC YEAR</th> <th>AMOUNT</th> </tr> </thead> <tbody> <tr> <td>CM</td> <td>C</td> <td>2002</td> <td>\$9,500,000</td> </tr> <tr> <td align="right" colspan="3">Total</td> <td>\$9,500,000</td> </tr> </tbody> </table>	FUNDING PHASE	GA YEAR	KYTC YEAR	AMOUNT	CM	C	2002	\$9,500,000	Total			\$9,500,000				
FUNDING PHASE	GA YEAR	KYTC YEAR	AMOUNT																		
CM	C	2002	\$9,500,000																		
Total			\$9,500,000																		
ZVARIOUS	1996 99 - 228.00 Parent No.: 1996 99 - 228.00	-	.000	STATEWIDE BRIDGE INSPECTION Milepoints: From: To: Scope: BRIDGE INSPECTION(P)	<table border="1"> <thead> <tr> <th>FUNDING PHASE</th> <th>GA YEAR</th> <th>KYTC YEAR</th> <th>AMOUNT</th> </tr> </thead> <tbody> <tr> <td>BRZ</td> <td>C</td> <td>2002</td> <td>\$800,000</td> </tr> <tr> <td align="right" colspan="3">Total</td> <td>\$800,000</td> </tr> </tbody> </table>	FUNDING PHASE	GA YEAR	KYTC YEAR	AMOUNT	BRZ	C	2002	\$800,000	Total			\$800,000				
FUNDING PHASE	GA YEAR	KYTC YEAR	AMOUNT																		
BRZ	C	2002	\$800,000																		
Total			\$800,000																		
ZVARIOUS	1996 99 - 232.00 Parent No.: 1996 99 - 232.00	-		IN DEPTH INSPECTION OF OHIO RIVER BRIDGES Milepoints: From: To: Scope: BRIDGE INSPECTION(P)	<table border="1"> <thead> <tr> <th>FUNDING PHASE</th> <th>GA YEAR</th> <th>KYTC YEAR</th> <th>AMOUNT</th> </tr> </thead> <tbody> <tr> <td>BRO</td> <td>C</td> <td>2000</td> <td>\$525,000</td> </tr> <tr> <td align="right" colspan="3">Total</td> <td>\$525,000</td> </tr> </tbody> </table>	FUNDING PHASE	GA YEAR	KYTC YEAR	AMOUNT	BRO	C	2000	\$525,000	Total			\$525,000				
FUNDING PHASE	GA YEAR	KYTC YEAR	AMOUNT																		
BRO	C	2000	\$525,000																		
Total			\$525,000																		

KENTUCKY TRANSPORTATION CABINET
SIX YEAR HIGHWAY PLAN
FY- 2000 THRU FY- 2002

COUNTY	ITEM NO. & PARENT NO.	ROUTE	LENGTH	DESCRIPTION	FUND-SCHEDULING INFORMATION												
ZVARIOUS	1996 99 - 233.00 Parent No.: 1996 99 - 233.00	-		IN DEPTH INSPECTION OF OHIO RIVER BRIDGES Milepoints: From: To: Scope: BRIDGE INSPECTION(P)	<table border="1"> <thead> <tr> <th>FUNDING PHASE</th> <th>GA YEAR</th> <th>KYTC YEAR</th> <th>AMOUNT</th> </tr> </thead> <tbody> <tr> <td>BRO</td> <td>C</td> <td>2001</td> <td>\$750,000</td> </tr> <tr> <td colspan="3">Total</td> <td>\$750,000</td> </tr> </tbody> </table>	FUNDING PHASE	GA YEAR	KYTC YEAR	AMOUNT	BRO	C	2001	\$750,000	Total			\$750,000
FUNDING PHASE	GA YEAR	KYTC YEAR	AMOUNT														
BRO	C	2001	\$750,000														
Total			\$750,000														
ZVARIOUS	1996 99 - 234.00 Parent No.: 1996 99 - 234.00	-		IN DEPTH INSPECTION OF OHIO RIVER BRIDGES Milepoints: From: To: Scope: BRIDGE INSPECTION(P)	<table border="1"> <thead> <tr> <th>FUNDING PHASE</th> <th>GA YEAR</th> <th>KYTC YEAR</th> <th>AMOUNT</th> </tr> </thead> <tbody> <tr> <td>BRO</td> <td>C</td> <td>2002</td> <td>\$875,000</td> </tr> <tr> <td colspan="3">Total</td> <td>\$875,000</td> </tr> </tbody> </table>	FUNDING PHASE	GA YEAR	KYTC YEAR	AMOUNT	BRO	C	2002	\$875,000	Total			\$875,000
FUNDING PHASE	GA YEAR	KYTC YEAR	AMOUNT														
BRO	C	2002	\$875,000														
Total			\$875,000														
ZVARIOUS	1996 99 - 235.40 Parent No.: 1996 99 - 235.40	-		ENVIRONMENTAL SITE INVESTIGATIONS AND CLEANUPS ALONG HIGHWAYS RIGHT OF WAY Milepoints: From: To: Scope: ENVIRO MITIGATION(P)	<table border="1"> <thead> <tr> <th>FUNDING PHASE</th> <th>GA YEAR</th> <th>KYTC YEAR</th> <th>AMOUNT</th> </tr> </thead> <tbody> <tr> <td>SP</td> <td>C</td> <td>2001</td> <td>\$200,000</td> </tr> <tr> <td colspan="3">Total</td> <td>\$200,000</td> </tr> </tbody> </table>	FUNDING PHASE	GA YEAR	KYTC YEAR	AMOUNT	SP	C	2001	\$200,000	Total			\$200,000
FUNDING PHASE	GA YEAR	KYTC YEAR	AMOUNT														
SP	C	2001	\$200,000														
Total			\$200,000														
ZVARIOUS	1996 99 - 235.50 Parent No.: 1996 99 - 235.50	-		ENVIRONMENTAL SITE INVESTIGATIONS AND CLEANUPS ALONG HIGHWAYS RIGHT OF WAY Milepoints: From: To: Scope: ENVIRO MITIGATION(P)	<table border="1"> <thead> <tr> <th>FUNDING PHASE</th> <th>GA YEAR</th> <th>KYTC YEAR</th> <th>AMOUNT</th> </tr> </thead> <tbody> <tr> <td>SP</td> <td>C</td> <td>2002</td> <td>\$200,000</td> </tr> <tr> <td colspan="3">Total</td> <td>\$200,000</td> </tr> </tbody> </table>	FUNDING PHASE	GA YEAR	KYTC YEAR	AMOUNT	SP	C	2002	\$200,000	Total			\$200,000
FUNDING PHASE	GA YEAR	KYTC YEAR	AMOUNT														
SP	C	2002	\$200,000														
Total			\$200,000														
ZVARIOUS	1996 99 - 241.00 Parent No.: 1996 99 - 241.00	-		STATEWIDE PAVEMENT MARKER PROGRAM (MARKERS AND STRIPING) Milepoints: From: To: Scope: PAVEMENT MARKERS(P)	<table border="1"> <thead> <tr> <th>FUNDING PHASE</th> <th>GA YEAR</th> <th>KYTC YEAR</th> <th>AMOUNT</th> </tr> </thead> <tbody> <tr> <td>STP</td> <td>C</td> <td>2000</td> <td>\$2,000,000</td> </tr> <tr> <td colspan="3">Total</td> <td>\$2,000,000</td> </tr> </tbody> </table>	FUNDING PHASE	GA YEAR	KYTC YEAR	AMOUNT	STP	C	2000	\$2,000,000	Total			\$2,000,000
FUNDING PHASE	GA YEAR	KYTC YEAR	AMOUNT														
STP	C	2000	\$2,000,000														
Total			\$2,000,000														
ZVARIOUS	1996 99 - 242.00 Parent No.: 1996 99 - 242.00	-		STATEWIDE PAVEMENT MARKER PROGRAM (MARKERS AND STRIPING) Milepoints: From: To: Scope: PAVEMENT MARKERS(P)	<table border="1"> <thead> <tr> <th>FUNDING PHASE</th> <th>GA YEAR</th> <th>KYTC YEAR</th> <th>AMOUNT</th> </tr> </thead> <tbody> <tr> <td>STP</td> <td>C</td> <td>2001</td> <td>\$2,000,000</td> </tr> <tr> <td colspan="3">Total</td> <td>\$2,000,000</td> </tr> </tbody> </table>	FUNDING PHASE	GA YEAR	KYTC YEAR	AMOUNT	STP	C	2001	\$2,000,000	Total			\$2,000,000
FUNDING PHASE	GA YEAR	KYTC YEAR	AMOUNT														
STP	C	2001	\$2,000,000														
Total			\$2,000,000														
ZVARIOUS	1996 99 - 243.00 Parent No.: 1996 99 - 243.00	-		STATEWIDE PAVEMENT MARKER PROGRAM (MARKERS AND STRIPING) Milepoints: From: To: Scope: PAVEMENT MARKERS(P)	<table border="1"> <thead> <tr> <th>FUNDING PHASE</th> <th>GA YEAR</th> <th>KYTC YEAR</th> <th>AMOUNT</th> </tr> </thead> <tbody> <tr> <td>STP</td> <td>C</td> <td>2002</td> <td>\$750,000</td> </tr> <tr> <td colspan="3">Total</td> <td>\$750,000</td> </tr> </tbody> </table>	FUNDING PHASE	GA YEAR	KYTC YEAR	AMOUNT	STP	C	2002	\$750,000	Total			\$750,000
FUNDING PHASE	GA YEAR	KYTC YEAR	AMOUNT														
STP	C	2002	\$750,000														
Total			\$750,000														
ZVARIOUS	1996 99 - 245.00 Parent No.: 1996 99 - 245.00	-		PAVEMENT MARKERS AND STRIPING FOR NATIONAL HIGHWAY SYSTEM ROUTES Milepoints: From: To: Scope: PAVEMENT MARKERS(P)	<table border="1"> <thead> <tr> <th>FUNDING PHASE</th> <th>GA YEAR</th> <th>KYTC YEAR</th> <th>AMOUNT</th> </tr> </thead> <tbody> <tr> <td>NH</td> <td>C</td> <td>2000</td> <td>\$1,000,000</td> </tr> <tr> <td colspan="3">Total</td> <td>\$1,000,000</td> </tr> </tbody> </table>	FUNDING PHASE	GA YEAR	KYTC YEAR	AMOUNT	NH	C	2000	\$1,000,000	Total			\$1,000,000
FUNDING PHASE	GA YEAR	KYTC YEAR	AMOUNT														
NH	C	2000	\$1,000,000														
Total			\$1,000,000														
ZVARIOUS	1996 99 - 246.00 Parent No.: 1996 99 - 246.00	-		PAVEMENT MARKERS AND STRIPING FOR NATIONAL HIGHWAY SYSTEM ROUTES Milepoints: From: To: Scope: PAVEMENT MARKERS(P)	<table border="1"> <thead> <tr> <th>FUNDING PHASE</th> <th>GA YEAR</th> <th>KYTC YEAR</th> <th>AMOUNT</th> </tr> </thead> <tbody> <tr> <td>NH</td> <td>C</td> <td>2001</td> <td>\$1,500,000</td> </tr> <tr> <td colspan="3">Total</td> <td>\$1,500,000</td> </tr> </tbody> </table>	FUNDING PHASE	GA YEAR	KYTC YEAR	AMOUNT	NH	C	2001	\$1,500,000	Total			\$1,500,000
FUNDING PHASE	GA YEAR	KYTC YEAR	AMOUNT														
NH	C	2001	\$1,500,000														
Total			\$1,500,000														
ZVARIOUS	1996 99 - 252.00 Parent No.: 1996 99 - 252.00	-		STATEWIDE ROADWAY SIGN AND SIGN SUPPORT REHABILITATION Milepoints: From: To: Scope: SIGN SUPPORTS(P)	<table border="1"> <thead> <tr> <th>FUNDING PHASE</th> <th>GA YEAR</th> <th>KYTC YEAR</th> <th>AMOUNT</th> </tr> </thead> <tbody> <tr> <td>SP</td> <td>C</td> <td>2001</td> <td>\$830,000</td> </tr> <tr> <td colspan="3">Total</td> <td>\$830,000</td> </tr> </tbody> </table>	FUNDING PHASE	GA YEAR	KYTC YEAR	AMOUNT	SP	C	2001	\$830,000	Total			\$830,000
FUNDING PHASE	GA YEAR	KYTC YEAR	AMOUNT														
SP	C	2001	\$830,000														
Total			\$830,000														
ZVARIOUS	1996 99 - 253.00 Parent No.: 1996 99 - 253.00	-		STATEWIDE ROADWAY SIGN AND SIGN SUPPORT REHABILITATION Milepoints: From: To: Scope: SIGN SUPPORTS(P)	<table border="1"> <thead> <tr> <th>FUNDING PHASE</th> <th>GA YEAR</th> <th>KYTC YEAR</th> <th>AMOUNT</th> </tr> </thead> <tbody> <tr> <td>SP</td> <td>C</td> <td>2002</td> <td>\$1,500,000</td> </tr> <tr> <td colspan="3">Total</td> <td>\$1,500,000</td> </tr> </tbody> </table>	FUNDING PHASE	GA YEAR	KYTC YEAR	AMOUNT	SP	C	2002	\$1,500,000	Total			\$1,500,000
FUNDING PHASE	GA YEAR	KYTC YEAR	AMOUNT														
SP	C	2002	\$1,500,000														
Total			\$1,500,000														
ZVARIOUS	1996 99 - 258.00 Parent No.: 1996 99 - 258.00	-		STATEWIDE INTERCHANGE LIGHTING ACTIVITY Milepoints: From: To: Scope: LIGHTING(P)	<table border="1"> <thead> <tr> <th>FUNDING PHASE</th> <th>GA YEAR</th> <th>KYTC YEAR</th> <th>AMOUNT</th> </tr> </thead> <tbody> <tr> <td>SP</td> <td>C</td> <td>2001</td> <td>\$500,000</td> </tr> <tr> <td colspan="3">Total</td> <td>\$500,000</td> </tr> </tbody> </table>	FUNDING PHASE	GA YEAR	KYTC YEAR	AMOUNT	SP	C	2001	\$500,000	Total			\$500,000
FUNDING PHASE	GA YEAR	KYTC YEAR	AMOUNT														
SP	C	2001	\$500,000														
Total			\$500,000														

KENTUCKY TRANSPORTATION CABINET
SIX YEAR HIGHWAY PLAN
FY- 2000 THRU FY- 2002

COUNTY	ITEM NO. & PARENT NO.	ROUTE	LENGTH	DESCRIPTION	FUND-SCHEDULING INFORMATION			
ZVARIOUS	1996 99 - 267.00 Parent No.: 1996 99 - 267.00	-		STATEWIDE BRIDGE INSPECTION Milepoints: From: To: Scope: BRIDGE INSPECTION(P)	FUNDING PHASE	GA YEAR	KYTC YEAR	AMOUNT
					BRO C	2000		\$1,850,000
							Total	\$1,850,000
ZVARIOUS	1996 99 - 268.00 Parent No.: 1996 99 - 268.00	-		STATEWIDE BRIDGE INSPECTION Milepoints: From: To: Scope: BRIDGE INSPECTION(P)	FUNDING PHASE	GA YEAR	KYTC YEAR	AMOUNT
					BRO C	2001		\$1,900,000
							Total	\$1,900,000
ZVARIOUS	1996 99 - 269.00 Parent No.: 1996 99 - 269.00	-		STATEWIDE BRIDGE INSPECTION Milepoints: From: To: Scope: BRIDGE INSPECTION(P)	FUNDING PHASE	GA YEAR	KYTC YEAR	AMOUNT
					BRO C	2002		\$1,950,000
							Total	\$1,950,000
ZVARIOUS	1996 99 - 274.00 Parent No.: 1996 99 - 52.20	-		RAIL PROTECTION ON VARIOUS ROUTES Milepoints: From: To: Scope: SAFETY-RR PROTECTN(P)	FUNDING PHASE	GA YEAR	KYTC YEAR	AMOUNT
					RRP C	2000		\$2,000,000
							Total	\$2,000,000
ZVARIOUS	1996 99 - 275.00 Parent No.: 1996 99 - 275.00	-		RAIL PROTECTION ON VARIOUS ROUTES Milepoints: From: To: Scope: SAFETY-RR PROTECTN(P)	FUNDING PHASE	GA YEAR	KYTC YEAR	AMOUNT
					RRP C	2001		\$2,000,000
							Total	\$2,000,000
ZVARIOUS	1996 99 - 276.00 Parent No.: 1996 99 - 276.00	-		RAIL PROTECTION ON VARIOUS ROUTES Milepoints: From: To: Scope: SAFETY-RR PROTECTN(P)	FUNDING PHASE	GA YEAR	KYTC YEAR	AMOUNT
					RRP C	2002		\$2,000,000
							Total	\$2,000,000
ZVARIOUS	1996 99 - 277.00 Parent No.: 1996 99 - 277.00	-		STATEWIDE PARKWAYS AND PRIMARY REHABILITATION (FD06) Milepoints: From: To: Scope: PAVEMENT REHAB-PRK(P)	FUNDING PHASE	GA YEAR	KYTC YEAR	AMOUNT
					SP C	2001		\$5,000,000
							Total	\$5,000,000
ZVARIOUS	1996 99 - 278.00 Parent No.: 1996 99 - 278.00	-		STATEWIDE PARKWAYS AND PRIMARY REHABILITATION (FD06) Milepoints: From: To: Scope: PAVEMENT REHAB-PRK(P)	FUNDING PHASE	GA YEAR	KYTC YEAR	AMOUNT
					SP C	2002		\$5,000,000
							Total	\$5,000,000
ZVARIOUS	1996 99 - 282.00 Parent No.: 1996 99 - 282.00	-		STATEWIDE HIGHWAY PROJECT PLANNING ACTIVITIES (INTERMEDIATE PLANNING) Milepoints: From: To: Scope: STRATGIC CORR STDY(O)	FUNDING PHASE	GA YEAR	KYTC YEAR	AMOUNT
					SP D	2001		\$500,000
							Total	\$500,000
ZVARIOUS	1996 99 - 283.00 Parent No.: 1996 99 - 283.00	-		STATEWIDE HIGHWAY PROJECT PLANNING ACTIVITIES (INTERMEDIATE PLANNING) Milepoints: From: To: Scope: STRATGIC CORR STDY(O)	FUNDING PHASE	GA YEAR	KYTC YEAR	AMOUNT
					SP D	2002		\$500,000
							Total	\$500,000
ZVARIOUS	1996 99 - 287.00 Parent No.: 1996 99 - 287.00	-		URBAN TRANSPORTATION STUDIES FOR AREAS WITH 5,000 TO 50,000 POPULATION Milepoints: From: To: Scope: SMALL URB STDY UPD(O)	FUNDING PHASE	GA YEAR	KYTC YEAR	AMOUNT
					SP D	2001		\$400,000
							Total	\$400,000
ZVARIOUS	1996 99 - 288.00 Parent No.: 1996 99 - 288.00	-		URBAN TRANSPORTATION STUDIES FOR AREAS WITH 5,000 TO 50,000 POPULATION Milepoints: From: To: Scope: SMALL URB STDY UPD(O)	FUNDING PHASE	GA YEAR	KYTC YEAR	AMOUNT
					SP D	2002		\$400,000
							Total	\$400,000
ZVARIOUS	1996 99 - 290.00 Parent No.: 1996 99 - 290.00	-		STATEWIDE TRAFFIC DATA COLLECTION SYSTEM Milepoints: From: To: Scope: IVHS(O)	FUNDING PHASE	GA YEAR	KYTC YEAR	AMOUNT
					STP C	2001		\$300,000
							Total	\$300,000

**KENTUCKY TRANSPORTATION CABINET
SIX YEAR HIGHWAY PLAN
FY- 2000 THRU FY- 2002**

COUNTY	ITEM NO. & PARENT NO.	ROUTE	LENGTH	DESCRIPTION	FUND-SCHEDULING INFORMATION																
ZVARIOUS	1996 99 - 300.00 Parent No.: 1996 99 - 300.00	-		STATEWIDE I-STATE ROUTES Milepoints: From: To: Scope: PAVEMENT REHAB-INT(P)	<table border="1"> <thead> <tr> <th>FUNDING PHASE</th> <th>GA YEAR</th> <th>KYTC YEAR</th> <th>AMOUNT</th> </tr> </thead> <tbody> <tr> <td>IM</td> <td>C</td> <td>2001</td> <td>\$4,000,000</td> </tr> <tr> <td align="right" colspan="3">Total</td> <td>\$4,000,000</td> </tr> </tbody> </table>	FUNDING PHASE	GA YEAR	KYTC YEAR	AMOUNT	IM	C	2001	\$4,000,000	Total			\$4,000,000				
FUNDING PHASE	GA YEAR	KYTC YEAR	AMOUNT																		
IM	C	2001	\$4,000,000																		
Total			\$4,000,000																		
ZVARIOUS	1996 99 - 301.00 Parent No.: 2000 99 - 301.00	-		STATEWIDE I-STATE ROUTES Milepoints: From: To: Scope: PAVEMENT REHAB-INT(P)	<table border="1"> <thead> <tr> <th>FUNDING PHASE</th> <th>GA YEAR</th> <th>KYTC YEAR</th> <th>AMOUNT</th> </tr> </thead> <tbody> <tr> <td>IM</td> <td>C</td> <td>2002</td> <td>\$5,000,000</td> </tr> <tr> <td align="right" colspan="3">Total</td> <td>\$5,000,000</td> </tr> </tbody> </table>	FUNDING PHASE	GA YEAR	KYTC YEAR	AMOUNT	IM	C	2002	\$5,000,000	Total			\$5,000,000				
FUNDING PHASE	GA YEAR	KYTC YEAR	AMOUNT																		
IM	C	2002	\$5,000,000																		
Total			\$5,000,000																		
ZVARIOUS	1996 99 - 302.01 Parent No.: 1996 99 - 302.01	-		INSTALL TRAFFIC SIGNAL SYSTEMS IN URBAN AREAS TO RELIEVE TRAFFIC CONGESTION Milepoints: From: To: Scope: SIGNAL SYS IMPROVE(P)	<table border="1"> <thead> <tr> <th>FUNDING PHASE</th> <th>GA YEAR</th> <th>KYTC YEAR</th> <th>AMOUNT</th> </tr> </thead> <tbody> <tr> <td>STP</td> <td>D</td> <td>2001</td> <td>\$100,000</td> </tr> <tr> <td>STP</td> <td>C</td> <td>2002</td> <td>\$1,000,000</td> </tr> <tr> <td align="right" colspan="3">Total</td> <td>\$1,100,000</td> </tr> </tbody> </table>	FUNDING PHASE	GA YEAR	KYTC YEAR	AMOUNT	STP	D	2001	\$100,000	STP	C	2002	\$1,000,000	Total			\$1,100,000
FUNDING PHASE	GA YEAR	KYTC YEAR	AMOUNT																		
STP	D	2001	\$100,000																		
STP	C	2002	\$1,000,000																		
Total			\$1,100,000																		
ZVARIOUS	1998 99 - 319.00 Parent No.: 1998 99 - 319.00	-	.000	PHASE-II COUNTY BRIDGE REPLACEMENT PROGRAM Milepoints: From: To: Scope: BRIDGE REPLACEMENT(P)	<table border="1"> <thead> <tr> <th>FUNDING PHASE</th> <th>GA YEAR</th> <th>KYTC YEAR</th> <th>AMOUNT</th> </tr> </thead> <tbody> <tr> <td>SP</td> <td>C</td> <td>2001</td> <td>\$2,000,000</td> </tr> <tr> <td align="right" colspan="3">Total</td> <td>\$2,000,000</td> </tr> </tbody> </table>	FUNDING PHASE	GA YEAR	KYTC YEAR	AMOUNT	SP	C	2001	\$2,000,000	Total			\$2,000,000				
FUNDING PHASE	GA YEAR	KYTC YEAR	AMOUNT																		
SP	C	2001	\$2,000,000																		
Total			\$2,000,000																		
ZVARIOUS	1998 99 - 320.00 Parent No.: 1998 99 - 320.00	-	.000	PHASE-II COUNTY BRIDGE REPLACEMENT PROGRAM Milepoints: From: To: Scope: BRIDGE REPLACEMENT(P)	<table border="1"> <thead> <tr> <th>FUNDING PHASE</th> <th>GA YEAR</th> <th>KYTC YEAR</th> <th>AMOUNT</th> </tr> </thead> <tbody> <tr> <td>SP</td> <td>C</td> <td>2002</td> <td>\$2,000,000</td> </tr> <tr> <td align="right" colspan="3">Total</td> <td>\$2,000,000</td> </tr> </tbody> </table>	FUNDING PHASE	GA YEAR	KYTC YEAR	AMOUNT	SP	C	2002	\$2,000,000	Total			\$2,000,000				
FUNDING PHASE	GA YEAR	KYTC YEAR	AMOUNT																		
SP	C	2002	\$2,000,000																		
Total			\$2,000,000																		
ZVARIOUS	1998 99 - 322.02 Parent No.: 1998 99 - 322.02	-		RENOVATION OF COVERED BRIDGES (98CCN) Milepoints: From: To: Scope: TRANSP ENHANCEMENT(P)	<table border="1"> <thead> <tr> <th>FUNDING PHASE</th> <th>GA YEAR</th> <th>KYTC YEAR</th> <th>AMOUNT</th> </tr> </thead> <tbody> <tr> <td>TE</td> <td>C</td> <td>2000</td> <td>\$800,000</td> </tr> <tr> <td align="right" colspan="3">Total</td> <td>\$800,000</td> </tr> </tbody> </table>	FUNDING PHASE	GA YEAR	KYTC YEAR	AMOUNT	TE	C	2000	\$800,000	Total			\$800,000				
FUNDING PHASE	GA YEAR	KYTC YEAR	AMOUNT																		
TE	C	2000	\$800,000																		
Total			\$800,000																		
ZVARIOUS	1998 99 - 342.00 Parent No.: 1998 99 - 342.00	-		STATEWIDE ON-SYSTEM BRIDGE FUNDING FOR NEW DESIGN OR COST OVERRUNS Milepoints: From: To: Scope: BRIDGE REPLACEMENT(P)	<table border="1"> <thead> <tr> <th>FUNDING PHASE</th> <th>GA YEAR</th> <th>KYTC YEAR</th> <th>AMOUNT</th> </tr> </thead> <tbody> <tr> <td>BRO</td> <td>D</td> <td>2002</td> <td>\$2,500,000</td> </tr> <tr> <td align="right" colspan="3">Total</td> <td>\$2,500,000</td> </tr> </tbody> </table>	FUNDING PHASE	GA YEAR	KYTC YEAR	AMOUNT	BRO	D	2002	\$2,500,000	Total			\$2,500,000				
FUNDING PHASE	GA YEAR	KYTC YEAR	AMOUNT																		
BRO	D	2002	\$2,500,000																		
Total			\$2,500,000																		
ZVARIOUS	1998 99 - 357.02 Parent No.: 1998 99 - 357.00	-		RESCOPE PROJECTS SCHEDULED FOR DESIGN IN THE "OUT YEARS" OF THE SIX YEAR PLAN Milepoints: From: To: Scope: SCOPING STUDY(O)	<table border="1"> <thead> <tr> <th>FUNDING PHASE</th> <th>GA YEAR</th> <th>KYTC YEAR</th> <th>AMOUNT</th> </tr> </thead> <tbody> <tr> <td>SP</td> <td>D</td> <td>2001</td> <td>\$200,000</td> </tr> <tr> <td align="right" colspan="3">Total</td> <td>\$200,000</td> </tr> </tbody> </table>	FUNDING PHASE	GA YEAR	KYTC YEAR	AMOUNT	SP	D	2001	\$200,000	Total			\$200,000				
FUNDING PHASE	GA YEAR	KYTC YEAR	AMOUNT																		
SP	D	2001	\$200,000																		
Total			\$200,000																		
ZVARIOUS	1998 99 - 357.03 Parent No.: 1998 99 - 357.00	-		RESCOPE PROJECTS SCHEDULED FOR DESIGN IN THE "OUT YEARS" OF THE SIX YEAR PLAN Milepoints: From: To: Scope: SCOPING STUDY(O)	<table border="1"> <thead> <tr> <th>FUNDING PHASE</th> <th>GA YEAR</th> <th>KYTC YEAR</th> <th>AMOUNT</th> </tr> </thead> <tbody> <tr> <td>SP</td> <td>D</td> <td>2002</td> <td>\$200,000</td> </tr> <tr> <td align="right" colspan="3">Total</td> <td>\$200,000</td> </tr> </tbody> </table>	FUNDING PHASE	GA YEAR	KYTC YEAR	AMOUNT	SP	D	2002	\$200,000	Total			\$200,000				
FUNDING PHASE	GA YEAR	KYTC YEAR	AMOUNT																		
SP	D	2002	\$200,000																		
Total			\$200,000																		
ZVARIOUS	1998 99 - 360.00 Parent No.: 1998 99 - 360.00	-		STATEWIDE ON-SYSTEM BRIDGE FUNDING FOR NEW DESIGN OR COST OVERRUNS Milepoints: From: To: Scope: BRIDGE REPLACEMENT(P)	<table border="1"> <thead> <tr> <th>FUNDING PHASE</th> <th>GA YEAR</th> <th>KYTC YEAR</th> <th>AMOUNT</th> </tr> </thead> <tbody> <tr> <td>BRO</td> <td>C</td> <td>2001</td> <td>\$2,000,000</td> </tr> <tr> <td align="right" colspan="3">Total</td> <td>\$2,000,000</td> </tr> </tbody> </table>	FUNDING PHASE	GA YEAR	KYTC YEAR	AMOUNT	BRO	C	2001	\$2,000,000	Total			\$2,000,000				
FUNDING PHASE	GA YEAR	KYTC YEAR	AMOUNT																		
BRO	C	2001	\$2,000,000																		
Total			\$2,000,000																		
ZVARIOUS	1996 99 - 1051.00 Parent No.: 1996 99 - 1051.00	-		"SPECIALIZED CONTRACTS" Milepoints: From: To: Scope: DESIGN ENGINEERING(O)	<table border="1"> <thead> <tr> <th>FUNDING PHASE</th> <th>GA YEAR</th> <th>KYTC YEAR</th> <th>AMOUNT</th> </tr> </thead> <tbody> <tr> <td>SP</td> <td>C</td> <td>2001</td> <td>\$450,000</td> </tr> <tr> <td align="right" colspan="3">Total</td> <td>\$450,000</td> </tr> </tbody> </table>	FUNDING PHASE	GA YEAR	KYTC YEAR	AMOUNT	SP	C	2001	\$450,000	Total			\$450,000				
FUNDING PHASE	GA YEAR	KYTC YEAR	AMOUNT																		
SP	C	2001	\$450,000																		
Total			\$450,000																		
ZVARIOUS	1996 99 - 1052.00 Parent No.: 1996 99 - 1052.00	-		"SPECIALIZED CONTRACTS" Milepoints: From: To: Scope: DESIGN ENGINEERING(O)	<table border="1"> <thead> <tr> <th>FUNDING PHASE</th> <th>GA YEAR</th> <th>KYTC YEAR</th> <th>AMOUNT</th> </tr> </thead> <tbody> <tr> <td>SP</td> <td>C</td> <td>2002</td> <td>\$950,000</td> </tr> <tr> <td align="right" colspan="3">Total</td> <td>\$950,000</td> </tr> </tbody> </table>	FUNDING PHASE	GA YEAR	KYTC YEAR	AMOUNT	SP	C	2002	\$950,000	Total			\$950,000				
FUNDING PHASE	GA YEAR	KYTC YEAR	AMOUNT																		
SP	C	2002	\$950,000																		
Total			\$950,000																		
ZVARIOUS	1998 99 - 1059.00 Parent No.: 1998 99 - 1059.00	-		STATWIDE UNDERWATER BRIDGE INSPECTION Milepoints: From: To: Scope: BRIDGE INSPECTION(P)	<table border="1"> <thead> <tr> <th>FUNDING PHASE</th> <th>GA YEAR</th> <th>KYTC YEAR</th> <th>AMOUNT</th> </tr> </thead> <tbody> <tr> <td>BRX</td> <td>C</td> <td>2000</td> <td>\$250,000</td> </tr> <tr> <td align="right" colspan="3">Total</td> <td>\$250,000</td> </tr> </tbody> </table>	FUNDING PHASE	GA YEAR	KYTC YEAR	AMOUNT	BRX	C	2000	\$250,000	Total			\$250,000				
FUNDING PHASE	GA YEAR	KYTC YEAR	AMOUNT																		
BRX	C	2000	\$250,000																		
Total			\$250,000																		

**KENTUCKY TRANSPORTATION CABINET
SIX YEAR HIGHWAY PLAN
FY- 2000 THRU FY- 2002**

COUNTY	ITEM NO. & PARENT NO.	ROUTE	LENGTH	DESCRIPTION	FUND-SCHEDULING INFORMATION															
ZVARIOUS	1998 99 - 1060.00 Parent No.: 1998 99 - 1060.00	-		STATEWIDE UNDERWATER BRIDGE INSPECTION Milepoints: From: To: Scope: BRIDGE INSPECTION(P)	<table border="1" style="width: 100%;"> <thead> <tr> <th>FUNDING PHASE</th> <th>GA YEAR</th> <th>KYTC YEAR</th> <th>AMOUNT</th> </tr> </thead> <tbody> <tr> <td>BRX</td> <td>C</td> <td>2001</td> <td>\$250,000</td> </tr> <tr> <td colspan="3" style="text-align: right;">Total</td> <td>\$250,000</td> </tr> </tbody> </table>				FUNDING PHASE	GA YEAR	KYTC YEAR	AMOUNT	BRX	C	2001	\$250,000	Total			\$250,000
FUNDING PHASE	GA YEAR	KYTC YEAR	AMOUNT																	
BRX	C	2001	\$250,000																	
Total			\$250,000																	
ZVARIOUS	1998 99 - 1061.00 Parent No.: 1998 99 - 1061.00	-		STATEWIDE UNDERWATER BRIDGE INSPECTION Milepoints: From: To: Scope: BRIDGE INSPECTION(P)	<table border="1" style="width: 100%;"> <thead> <tr> <th>FUNDING PHASE</th> <th>GA YEAR</th> <th>KYTC YEAR</th> <th>AMOUNT</th> </tr> </thead> <tbody> <tr> <td>BRX</td> <td>C</td> <td>2002</td> <td>\$250,000</td> </tr> <tr> <td colspan="3" style="text-align: right;">Total</td> <td>\$250,000</td> </tr> </tbody> </table>				FUNDING PHASE	GA YEAR	KYTC YEAR	AMOUNT	BRX	C	2002	\$250,000	Total			\$250,000
FUNDING PHASE	GA YEAR	KYTC YEAR	AMOUNT																	
BRX	C	2002	\$250,000																	
Total			\$250,000																	
ZVARIOUS	2000 99 - 1070.00 Parent No.: 2000 99 - 1070.00	-		ESTABLISH STATEWIDE PROGRAM TO FUND BRIDGE SCOUR COUNTER-MEASURES FOR STATE-MAINTAINED BRIDGES Milepoints: From: To: Scope: BRIDGE INSPECTION(P)	<table border="1" style="width: 100%;"> <thead> <tr> <th>FUNDING PHASE</th> <th>GA YEAR</th> <th>KYTC YEAR</th> <th>AMOUNT</th> </tr> </thead> <tbody> <tr> <td>BRO</td> <td>C</td> <td>2001</td> <td>\$3,000,000</td> </tr> <tr> <td colspan="3" style="text-align: right;">Total</td> <td>\$3,000,000</td> </tr> </tbody> </table>				FUNDING PHASE	GA YEAR	KYTC YEAR	AMOUNT	BRO	C	2001	\$3,000,000	Total			\$3,000,000
FUNDING PHASE	GA YEAR	KYTC YEAR	AMOUNT																	
BRO	C	2001	\$3,000,000																	
Total			\$3,000,000																	
ZVARIOUS	2000 99 - 1070.01 Parent No.: 2000 99 - 1070.01	-		ESTABLISH STATEWIDE PROGRAM TO FUND BRIDGE SCOUR COUNTER-MEASURES FOR STATE-MAINTAINED BRIDGES Milepoints: From: To: Scope: BRIDGE INSPECTION(P)	<table border="1" style="width: 100%;"> <thead> <tr> <th>FUNDING PHASE</th> <th>GA YEAR</th> <th>KYTC YEAR</th> <th>AMOUNT</th> </tr> </thead> <tbody> <tr> <td>BRO</td> <td>C</td> <td>2002</td> <td>\$2,000,000</td> </tr> <tr> <td colspan="3" style="text-align: right;">Total</td> <td>\$2,000,000</td> </tr> </tbody> </table>				FUNDING PHASE	GA YEAR	KYTC YEAR	AMOUNT	BRO	C	2002	\$2,000,000	Total			\$2,000,000
FUNDING PHASE	GA YEAR	KYTC YEAR	AMOUNT																	
BRO	C	2002	\$2,000,000																	
Total			\$2,000,000																	
ZVARIOUS	2000 99 - 1072.00 Parent No.: 2000 99 - 1072.00	-		IMPLEMENTATION OF A SUPERLOAD PROGRAM FOR EVALUATING BRIDGE LOAD-CARRYING CAPACITIES ON A NETWORK BASIS Milepoints: From: To: Scope: BRIDGE INSPECTION(P)	<table border="1" style="width: 100%;"> <thead> <tr> <th>FUNDING PHASE</th> <th>GA YEAR</th> <th>KYTC YEAR</th> <th>AMOUNT</th> </tr> </thead> <tbody> <tr> <td>BRX</td> <td>C</td> <td>2001</td> <td>\$500,000</td> </tr> <tr> <td colspan="3" style="text-align: right;">Total</td> <td>\$500,000</td> </tr> </tbody> </table>				FUNDING PHASE	GA YEAR	KYTC YEAR	AMOUNT	BRX	C	2001	\$500,000	Total			\$500,000
FUNDING PHASE	GA YEAR	KYTC YEAR	AMOUNT																	
BRX	C	2001	\$500,000																	
Total			\$500,000																	
ZVARIOUS	1998 99 - 5003.00 Parent No.: 1998 99 - 5003.00	-		STATEWIDE LANDSLIDE & ROCKFALL CORRECTIONS Milepoints: From: To: Scope: LANDSLIDE REPAIR(P)	<table border="1" style="width: 100%;"> <thead> <tr> <th>FUNDING PHASE</th> <th>GA YEAR</th> <th>KYTC YEAR</th> <th>AMOUNT</th> </tr> </thead> <tbody> <tr> <td>SP</td> <td>C</td> <td>2002</td> <td>\$1,000,000</td> </tr> <tr> <td colspan="3" style="text-align: right;">Total</td> <td>\$1,000,000</td> </tr> </tbody> </table>				FUNDING PHASE	GA YEAR	KYTC YEAR	AMOUNT	SP	C	2002	\$1,000,000	Total			\$1,000,000
FUNDING PHASE	GA YEAR	KYTC YEAR	AMOUNT																	
SP	C	2002	\$1,000,000																	
Total			\$1,000,000																	
ZVARIOUS	1998 99 - 7000.00 Parent No.: 1998 99 - 7000.00	-		ROADS FOR COMMUNITY COLLEGE TECHNICAL SCHOOLS. (98CCN) Milepoints: From: To: Scope: RECONSTRUCTION(O)	<table border="1" style="width: 100%;"> <thead> <tr> <th>FUNDING PHASE</th> <th>GA YEAR</th> <th>KYTC YEAR</th> <th>AMOUNT</th> </tr> </thead> <tbody> <tr> <td>SP</td> <td>C</td> <td>2000</td> <td>\$5,000,000</td> </tr> <tr> <td colspan="3" style="text-align: right;">Total</td> <td>\$5,000,000</td> </tr> </tbody> </table>				FUNDING PHASE	GA YEAR	KYTC YEAR	AMOUNT	SP	C	2000	\$5,000,000	Total			\$5,000,000
FUNDING PHASE	GA YEAR	KYTC YEAR	AMOUNT																	
SP	C	2000	\$5,000,000																	
Total			\$5,000,000																	

**KENTUCKY TRANSPORTATION CABINET
SIX YEAR HIGHWAY PLAN
FY- 2003 THRU FY- 2006**

COUNTY	ITEM NO. & PARENT NO.	ROUTE	LENGTH	DESCRIPTION	FUND-SCHEDULING INFORMATION																								
ADAIR	2000 08 - 118.00	KY-704	.600	RECONSTRUCT KY-704 10 MILES SOUTH OF COLUMBIA TO ELIMINATE TWO DANGEROUS CURVES AND INSTALL GUARDRAIL. Milepoints: From: 2.504 To: 3.104 Scope: SAFETY(P)	<table border="1" style="width: 100%; border-collapse: collapse;"> <thead> <tr> <th>FUNDING PHASE</th> <th>GA YEAR</th> <th>KYTC YEAR</th> <th>AMOUNT</th> </tr> </thead> <tbody> <tr> <td>SP</td> <td>R</td> <td>2003</td> <td style="text-align: right;">\$200,000</td> </tr> <tr> <td>SP</td> <td>U</td> <td>2003</td> <td style="text-align: right;">\$100,000</td> </tr> <tr> <td>SP</td> <td>C</td> <td>2004</td> <td style="text-align: right;">\$1,600,000</td> </tr> <tr> <td colspan="3" style="text-align: right;">Total</td> <td style="text-align: right;">\$1,900,000</td> </tr> </tbody> </table>	FUNDING PHASE	GA YEAR	KYTC YEAR	AMOUNT	SP	R	2003	\$200,000	SP	U	2003	\$100,000	SP	C	2004	\$1,600,000	Total			\$1,900,000				
	FUNDING PHASE				GA YEAR	KYTC YEAR	AMOUNT																						
SP	R	2003	\$200,000																										
SP	U	2003	\$100,000																										
SP	C	2004	\$1,600,000																										
Total			\$1,900,000																										
2000 08 - 118.00	Parent No.: 08 - 118.00																												
ADAIR	1996 08 - 159.00	KY-55	5.300	WESTERN BYPASS OF COLUMBIA (G&D ONLY) Milepoints: From: To: Scope: BYPASS(O)	<table border="1" style="width: 100%; border-collapse: collapse;"> <thead> <tr> <th>FUNDING PHASE</th> <th>GA YEAR</th> <th>KYTC YEAR</th> <th>AMOUNT</th> </tr> </thead> <tbody> <tr> <td>STP</td> <td>C</td> <td>2003</td> <td style="text-align: right;">\$13,250,000</td> </tr> <tr> <td colspan="3" style="text-align: right;">Total</td> <td style="text-align: right;">\$13,250,000</td> </tr> </tbody> </table>	FUNDING PHASE	GA YEAR	KYTC YEAR	AMOUNT	STP	C	2003	\$13,250,000	Total			\$13,250,000												
	FUNDING PHASE				GA YEAR	KYTC YEAR	AMOUNT																						
STP	C	2003	\$13,250,000																										
Total			\$13,250,000																										
1996 08 - 159.00	Parent No.: 08 - 159.00																												
ADAIR	2000 08 - 159.01	KY-55	5.300	WESTERN BYPASS OF COLUMBIA (SURFACING) Milepoints: From: To: Scope: SURFACE(O)	<table border="1" style="width: 100%; border-collapse: collapse;"> <thead> <tr> <th>FUNDING PHASE</th> <th>GA YEAR</th> <th>KYTC YEAR</th> <th>AMOUNT</th> </tr> </thead> <tbody> <tr> <td>STP</td> <td>C</td> <td>2004 2005</td> <td style="text-align: right;">\$4,500,000</td> </tr> <tr> <td colspan="3" style="text-align: right;">Total</td> <td style="text-align: right;">\$4,500,000</td> </tr> </tbody> </table>	FUNDING PHASE	GA YEAR	KYTC YEAR	AMOUNT	STP	C	2004 2005	\$4,500,000	Total			\$4,500,000												
	FUNDING PHASE				GA YEAR	KYTC YEAR	AMOUNT																						
STP	C	2004 2005	\$4,500,000																										
Total			\$4,500,000																										
1996 08 - 159.00	Parent No.: 08 - 159.00																												
ADAIR	2000 08 - 162.10	KY-61	6.350	RECONSTRUCT KY-61 FROM SPARKSVILLE TO 1000 FEET SOUTH OF CUMBERLAND PKWY (SECTION 1) (98CCR) Milepoints: From: 6.1 To: 12.45 Scope: RECONSTRUCTION(O)	<table border="1" style="width: 100%; border-collapse: collapse;"> <thead> <tr> <th>FUNDING PHASE</th> <th>GA YEAR</th> <th>KYTC YEAR</th> <th>AMOUNT</th> </tr> </thead> <tbody> <tr> <td>SP</td> <td>U</td> <td>2003</td> <td style="text-align: right;">\$1,200,000</td> </tr> <tr> <td>SP</td> <td>C</td> <td>2004</td> <td style="text-align: right;">\$13,850,000</td> </tr> <tr> <td colspan="3" style="text-align: right;">Total</td> <td style="text-align: right;">\$15,050,000</td> </tr> </tbody> </table>	FUNDING PHASE	GA YEAR	KYTC YEAR	AMOUNT	SP	U	2003	\$1,200,000	SP	C	2004	\$13,850,000	Total			\$15,050,000								
	FUNDING PHASE				GA YEAR	KYTC YEAR	AMOUNT																						
SP	U	2003	\$1,200,000																										
SP	C	2004	\$13,850,000																										
Total			\$15,050,000																										
1998 08 - 162.00	Parent No.: 08 - 162.00																												
ADAIR	2000 08 - 162.60	KY-61	2.100	RECONSTRUCT KY-61 FROM 1000 FEET SOUTH OF CUMBERLAND PKWY TO COLUMBIA BYPASS (SECTION 2) (INCLUDES NEW INTERCHANGE AT THE CUMBERLAND PARKWAY) (98CCR) Milepoints: From: 12.45 To: 14.583 Scope: RECONSTRUCTION(O)	<table border="1" style="width: 100%; border-collapse: collapse;"> <thead> <tr> <th>FUNDING PHASE</th> <th>GA YEAR</th> <th>KYTC YEAR</th> <th>AMOUNT</th> </tr> </thead> <tbody> <tr> <td>SP</td> <td>U</td> <td>2004</td> <td style="text-align: right;">\$500,000</td> </tr> <tr> <td>SP</td> <td>C</td> <td>2005</td> <td style="text-align: right;">\$13,650,000</td> </tr> <tr> <td colspan="3" style="text-align: right;">Total</td> <td style="text-align: right;">\$14,150,000</td> </tr> </tbody> </table>	FUNDING PHASE	GA YEAR	KYTC YEAR	AMOUNT	SP	U	2004	\$500,000	SP	C	2005	\$13,650,000	Total			\$14,150,000								
	FUNDING PHASE				GA YEAR	KYTC YEAR	AMOUNT																						
SP	U	2004	\$500,000																										
SP	C	2005	\$13,650,000																										
Total			\$14,150,000																										
1998 08 - 162.00	Parent No.: 08 - 162.00																												
ADAIR	2000 08 - 1029.00	KY-92	.100	REPLACE BRIDGE & APPROACHES AT CEDAR CREEK 1.6MILE KY-55 (B45). Milepoints: From: 1.716 To: 1.816 Scope: BRIDGE REPLACEMENT(P)	<table border="1" style="width: 100%; border-collapse: collapse;"> <thead> <tr> <th>FUNDING PHASE</th> <th>GA YEAR</th> <th>KYTC YEAR</th> <th>AMOUNT</th> </tr> </thead> <tbody> <tr> <td>BRX</td> <td>D</td> <td>2003</td> <td style="text-align: right;">\$125,000</td> </tr> <tr> <td>BRX</td> <td>R</td> <td>2005</td> <td style="text-align: right;">\$40,000</td> </tr> <tr> <td>BRX</td> <td>U</td> <td>2005</td> <td style="text-align: right;">\$25,000</td> </tr> <tr> <td>BRX</td> <td>C</td> <td>2006</td> <td style="text-align: right;">\$520,000</td> </tr> <tr> <td colspan="3" style="text-align: right;">Total</td> <td style="text-align: right;">\$710,000</td> </tr> </tbody> </table>	FUNDING PHASE	GA YEAR	KYTC YEAR	AMOUNT	BRX	D	2003	\$125,000	BRX	R	2005	\$40,000	BRX	U	2005	\$25,000	BRX	C	2006	\$520,000	Total			\$710,000
	FUNDING PHASE				GA YEAR	KYTC YEAR	AMOUNT																						
BRX	D	2003	\$125,000																										
BRX	R	2005	\$40,000																										
BRX	U	2005	\$25,000																										
BRX	C	2006	\$520,000																										
Total			\$710,000																										
2000 08 - 1029.00	Parent No.: 08 - 1029.00																												
ADAIR	1998 08 - 5005.00	KY-6172	.080	CORRECT ROCKFALL HAZARD @ MP 0.12 TO 0.2 Milepoints: From: .12 To: .2 Scope: ROCKFALL MITIGTN(P)	<table border="1" style="width: 100%; border-collapse: collapse;"> <thead> <tr> <th>FUNDING PHASE</th> <th>GA YEAR</th> <th>KYTC YEAR</th> <th>AMOUNT</th> </tr> </thead> <tbody> <tr> <td>SP</td> <td>C</td> <td>2005</td> <td style="text-align: right;">\$225,000</td> </tr> <tr> <td colspan="3" style="text-align: right;">Total</td> <td style="text-align: right;">\$225,000</td> </tr> </tbody> </table>	FUNDING PHASE	GA YEAR	KYTC YEAR	AMOUNT	SP	C	2005	\$225,000	Total			\$225,000												
	FUNDING PHASE				GA YEAR	KYTC YEAR	AMOUNT																						
SP	C	2005	\$225,000																										
Total			\$225,000																										
1998 08 - 5005.00	Parent No.: 08 - 5005.00																												

KENTUCKY TRANSPORTATION CABINET
 SIX YEAR HIGHWAY PLAN
 FY- 2003 THRU FY- 2006

COUNTY	ITEM NO. & PARENT NO.	ROUTE	LENGTH	DESCRIPTION	FUND-SCHEDULING INFORMATION			
ALLEN WARREN	1998 03 - 146.41 Parent No.: 1996 03 - 146.40	US-231	4.440	BOWLING GREEN TO SCOTTSVILLE; FR ALLEN-WARREN CO. LINE TO DRY RIDGE ROAD (GRADE & DRAIN) Milepoints: From: 4.673 To: 9.03 Milepoints: From: 0 To: .3 Scope: RELOCATION(O)	FUNDING PHASE	GA YEAR	KYTC YEAR	AMOUNT
					STP	C	2003	\$7,337,000
					Total			\$7,337,000
ALLEN WARREN	2000 03 - 146.42 Parent No.: 1996 03 - 146.40	US-231	4.400	FR ALLEN-WARREN CO. LINE TO DRY RIDGE ROAD (SURFACE) Milepoints: From: 4.673 To: 9.03 Milepoints: From: 0 To: .3 Scope: SURFACE(O)	FUNDING PHASE	GA YEAR	KYTC YEAR	AMOUNT
					STP	C	2004	\$8,000,000
					Total			\$8,000,000

**KENTUCKY TRANSPORTATION CABINET
SIX YEAR HIGHWAY PLAN
FY- 2003 THRU FY- 2006**

COUNTY	ITEM NO. & PARENT NO.	ROUTE	LENGTH	DESCRIPTION	FUND-SCHEDULING INFORMATION			
ANDERSON	1996 07 - 304.01	US-127	.200	RECONSTRUCT US-127/BUEGRASS PKWY I-CHANGE Parent No.: 1996 07 - 304.01 Milepoints: From: 1.84 To: 2.04 Scope: I-CHANGE RECONST(O)	FUNDING PHASE GA YEAR KYTC YEAR AMOUNT			
	SP				C	2004	\$8,000,000	
					Total		\$8,000,000	
ANDERSON	2000 07 - 1096.00	US-62	.100	REPLACE BRIDGE & APPROACHES AT FORK OF FOX CREEK 1.4MI SW KY-513 (B14). Parent No.: 2000 07 - 1096.00 Milepoints: From: 13.066 To: 13.166 Scope: BRIDGE REPLACEMENT(P)	FUNDING PHASE GA YEAR KYTC YEAR AMOUNT			
	BRO				C	2003	\$200,000	
					Total		\$200,000	
ANDERSON MERCER	1998 07 - 2008.00 Parent No.: 1996 99 - 277.00	BG-9002	4.400	BLUEGRASS PARKWAY EASTBOUND FROM MP 51.84, CHEESLICK RD. BRIDGE TO MP 56.29, MERCER CO. LINE (FD06) Milepoints: From: 51.838 To: 52.315 Milepoints: From: 52.315 To: 56.287 Scope: PAVEMENT REHAB-PRK(P)	FUNDING PHASE GA YEAR KYTC YEAR AMOUNT			
					SP	C	2003	\$3,750,000
					Total		\$3,750,000	

KENTUCKY TRANSPORTATION CABINET
SIX YEAR HIGHWAY PLAN

FY- 2003 THRU FY- 2006

COUNTY	ITEM NO. & PARENT NO.	ROUTE	LENGTH	DESCRIPTION	FUND-SCHEDULING INFORMATION																
BALLARD MCCRACKEN	1998 01 - 115.00 Parent No.: 1998 01 - 115.00	US-60	3.700	PADUCAH-WICKLIFFE RD; 4-LANE US-60 FROM 1 MILE EAST OF DENIS JONES ROAD TO BETHEL CHURCH ROAD (INCLUDES KEVIL BYPASS). Milepoints: From: To: Milepoints: From: 0 To: .4 Scope: MAJOR WIDENING(O)	<table border="1"> <thead> <tr> <th>FUNDING PHASE</th> <th>GA YEAR</th> <th>KYTC YEAR</th> <th>AMOUNT</th> </tr> </thead> <tbody> <tr> <td>SP</td> <td>D</td> <td>2003</td> <td>\$750,000</td> </tr> <tr> <td>SP</td> <td>R</td> <td>2006</td> <td>\$9,500,000</td> </tr> <tr> <td colspan="3">Total</td> <td>\$10,250,000</td> </tr> </tbody> </table>	FUNDING PHASE	GA YEAR	KYTC YEAR	AMOUNT	SP	D	2003	\$750,000	SP	R	2006	\$9,500,000	Total			\$10,250,000
FUNDING PHASE	GA YEAR	KYTC YEAR	AMOUNT																		
SP	D	2003	\$750,000																		
SP	R	2006	\$9,500,000																		
Total			\$10,250,000																		
BALLARD	2000 01 - 118.00 Parent No.: 2000 01 - 118.00	US-60	1.800	WIDEN US-60 TO 4-LANES FROM PROPOSED SOUTHERN BYPASS OF LA CENTER TO 1.0 MILE EAST OF DENIS JONES ROAD. Milepoints: From: 11.815 To: 13.615 Scope: MAJOR WIDENING(O)	<table border="1"> <thead> <tr> <th>FUNDING PHASE</th> <th>GA YEAR</th> <th>KYTC YEAR</th> <th>AMOUNT</th> </tr> </thead> <tbody> <tr> <td>SP</td> <td>D</td> <td>2005</td> <td>\$800,000</td> </tr> <tr> <td colspan="3">Total</td> <td>\$800,000</td> </tr> </tbody> </table>	FUNDING PHASE	GA YEAR	KYTC YEAR	AMOUNT	SP	D	2005	\$800,000	Total			\$800,000				
FUNDING PHASE	GA YEAR	KYTC YEAR	AMOUNT																		
SP	D	2005	\$800,000																		
Total			\$800,000																		
BALLARD	1998 01 - 185.00 Parent No.: 1998 01 - 185.00	US-51	1.000	POWER WASH AND PAINT THE BRIDGE CARRYING US-51 OVER THE OHIO RIVER BETWEEN WICKLIFFE, KENTUCKY AND CAIRO, ILLINOIS (B21) Milepoints: From: 7.327 To: 8.297 Scope: BRIDGE PAINTING(P)	<table border="1"> <thead> <tr> <th>FUNDING PHASE</th> <th>GA YEAR</th> <th>KYTC YEAR</th> <th>AMOUNT</th> </tr> </thead> <tbody> <tr> <td>NH</td> <td>C</td> <td>2003</td> <td>\$2,500,000</td> </tr> <tr> <td colspan="3">Total</td> <td>\$2,500,000</td> </tr> </tbody> </table>	FUNDING PHASE	GA YEAR	KYTC YEAR	AMOUNT	NH	C	2003	\$2,500,000	Total			\$2,500,000				
FUNDING PHASE	GA YEAR	KYTC YEAR	AMOUNT																		
NH	C	2003	\$2,500,000																		
Total			\$2,500,000																		
BALLARD	2000 01 - 7000.00 Parent No.: 2000 01 - 7000.00	KY-286		STRAIGHTEN TWO CURVES ON KY 286 FIVE MILES EAST OF WICKLIFFE (98CCN)(00CCR) Milepoints: From: 5.747 To: 6.2 Scope: RECONSTRUCTION(O)	<table border="1"> <thead> <tr> <th>FUNDING PHASE</th> <th>GA YEAR</th> <th>KYTC YEAR</th> <th>AMOUNT</th> </tr> </thead> <tbody> <tr> <td>SP</td> <td>C</td> <td>2003</td> <td>\$1,000,000</td> </tr> <tr> <td colspan="3">Total</td> <td>\$1,000,000</td> </tr> </tbody> </table>	FUNDING PHASE	GA YEAR	KYTC YEAR	AMOUNT	SP	C	2003	\$1,000,000	Total			\$1,000,000				
FUNDING PHASE	GA YEAR	KYTC YEAR	AMOUNT																		
SP	C	2003	\$1,000,000																		
Total			\$1,000,000																		

**KENTUCKY TRANSPORTATION CABINET
SIX YEAR HIGHWAY PLAN
FY- 2003 THRU FY- 2006**

COUNTY	ITEM NO. & PARENT NO.	ROUTE	LENGTH	DESCRIPTION	FUND-SCHEDULING INFORMATION																
BARREN	2000 03 - 13.00 Parent No.: 2000 03 - 13.00	I-65	5.000	TENN. STATE LINE- ELIZABETHTOWN; WIDEN TO 6- LANES FROM 0.6MI N OF THE KY 255 I-CHNG (B48) TO 1.0MI S OF THE HART CO. LINE (NH SHARE) Milepoints: From: 48 To: 53 Scope: MAJOR WIDENING(O)	<table border="1"> <thead> <tr> <th>FUNDING PHASE</th> <th>GA YEAR</th> <th>KYTC YEAR</th> <th>AMOUNT</th> </tr> </thead> <tbody> <tr> <td>NH</td> <td>R</td> <td>2004</td> <td>\$500,000</td> </tr> <tr> <td>NH</td> <td>U</td> <td>2004</td> <td>\$500,000</td> </tr> <tr> <td align="right" colspan="3">Total</td> <td>\$1,000,000</td> </tr> </tbody> </table>	FUNDING PHASE	GA YEAR	KYTC YEAR	AMOUNT	NH	R	2004	\$500,000	NH	U	2004	\$500,000	Total			\$1,000,000
FUNDING PHASE	GA YEAR	KYTC YEAR	AMOUNT																		
NH	R	2004	\$500,000																		
NH	U	2004	\$500,000																		
Total			\$1,000,000																		
BARREN HART	2000 03 - 14.00 Parent No.: 2000 03 - 14.00	I-65	5.000	TENN. STATE LINE- ELIZABETHTOWN; WIDEN TO 6- LANES FROM 1.0MI S OF THE HART CO. LINE TO 0.4MI N OF THE KY 218 I-CHNG (NH SHARE) Milepoints: From: 53 To: 53.956 Milepoints: From: 53.956 To: 58 Scope: MAJOR WIDENING(O)	<table border="1"> <thead> <tr> <th>FUNDING PHASE</th> <th>GA YEAR</th> <th>KYTC YEAR</th> <th>AMOUNT</th> </tr> </thead> <tbody> <tr> <td>NH</td> <td>R</td> <td>2006</td> <td>\$500,000</td> </tr> <tr> <td>NH</td> <td>U</td> <td>2006</td> <td>\$500,000</td> </tr> <tr> <td align="right" colspan="3">Total</td> <td>\$1,000,000</td> </tr> </tbody> </table>	FUNDING PHASE	GA YEAR	KYTC YEAR	AMOUNT	NH	R	2006	\$500,000	NH	U	2006	\$500,000	Total			\$1,000,000
FUNDING PHASE	GA YEAR	KYTC YEAR	AMOUNT																		
NH	R	2006	\$500,000																		
NH	U	2006	\$500,000																		
Total			\$1,000,000																		
BARREN	2000 03 - 108.00 Parent No.: 2000 03 - 108.00	KY-90	10.900	RECONSTRUCT KY-90 EAST OF GLASGOW FROM THE CUMBERLAND PARKWAY TO THE METCALFE COUNTY LINE; WIDEN, REDUCE CURVES, ADD PASSING LANES WHERE FEASIBLE. (00CCR) Milepoints: From: 11.131 To: 22.022 Scope: SPOT IMPROVEMENTS(O)	<table border="1"> <thead> <tr> <th>FUNDING PHASE</th> <th>GA YEAR</th> <th>KYTC YEAR</th> <th>AMOUNT</th> </tr> </thead> <tbody> <tr> <td>SP</td> <td>R</td> <td>2003</td> <td>\$3,200,000</td> </tr> <tr> <td>SP</td> <td>U</td> <td>2003</td> <td>\$2,500,000</td> </tr> <tr> <td align="right" colspan="3">Total</td> <td>\$5,700,000</td> </tr> </tbody> </table>	FUNDING PHASE	GA YEAR	KYTC YEAR	AMOUNT	SP	R	2003	\$3,200,000	SP	U	2003	\$2,500,000	Total			\$5,700,000
FUNDING PHASE	GA YEAR	KYTC YEAR	AMOUNT																		
SP	R	2003	\$3,200,000																		
SP	U	2003	\$2,500,000																		
Total			\$5,700,000																		
BARREN	2000 03 - 111.00 Parent No.: 2000 03 - 111.00	KY-255	.500	REALIGN KY-255 SOUTH AND CONSTRUCT OVERPASS AT CSX RAILROAD TO INTERSECT EXISTING US31W/KY255 INTERSECTION. Milepoints: From: 11.3 To: 11.8 Scope: SAFETY-RR SEPARATN(P)	<table border="1"> <thead> <tr> <th>FUNDING PHASE</th> <th>GA YEAR</th> <th>KYTC YEAR</th> <th>AMOUNT</th> </tr> </thead> <tbody> <tr> <td>RRS</td> <td>C</td> <td>2003</td> <td>\$2,000,000</td> </tr> <tr> <td align="right" colspan="3">Total</td> <td>\$2,000,000</td> </tr> </tbody> </table>	FUNDING PHASE	GA YEAR	KYTC YEAR	AMOUNT	RRS	C	2003	\$2,000,000	Total			\$2,000,000				
FUNDING PHASE	GA YEAR	KYTC YEAR	AMOUNT																		
RRS	C	2003	\$2,000,000																		
Total			\$2,000,000																		
BARREN EDMONSON	2000 03 - 185.01 Parent No.: 1998 03 - 185.00	KY-70	5.500	KY70 FROM I-65 IN CAVE CITY TO THE PARK ENTRANCE AT CHAUMONT (SPECIAL FEDERAL APPROPRIATION OF PUBLIC LANDS FUNDS REQUIRED: FUNDS NOT CURRENTLY AVAILABLE FOR R, U & C).(98KYD) Milepoints: From: 0 To: 5.17 Milepoints: From: 17.062 To: 17.3 Scope: RECONSTRUCTION(O)	<table border="1"> <thead> <tr> <th>FUNDING PHASE</th> <th>GA YEAR</th> <th>KYTC YEAR</th> <th>AMOUNT</th> </tr> </thead> <tbody> <tr> <td>KYD</td> <td>C</td> <td>2004</td> <td>\$15,000,000</td> </tr> <tr> <td align="right" colspan="3">Total</td> <td>\$15,000,000</td> </tr> </tbody> </table>	FUNDING PHASE	GA YEAR	KYTC YEAR	AMOUNT	KYD	C	2004	\$15,000,000	Total			\$15,000,000				
FUNDING PHASE	GA YEAR	KYTC YEAR	AMOUNT																		
KYD	C	2004	\$15,000,000																		
Total			\$15,000,000																		
BARREN	1996 03 - 192.01 Parent No.: 1996 03 - 192.01	-	3.400	GLASGOW OUTER LOOP FR US-31E TO THE CUMBERLAND PARKWAY E OF GLASGOW Milepoints: From: To: Scope: NEW ROUTE(O)	<table border="1"> <thead> <tr> <th>FUNDING PHASE</th> <th>GA YEAR</th> <th>KYTC YEAR</th> <th>AMOUNT</th> </tr> </thead> <tbody> <tr> <td>SP</td> <td>U</td> <td>2004</td> <td>\$2,000,000</td> </tr> <tr> <td>SP</td> <td>C</td> <td>2005</td> <td>\$10,000,000</td> </tr> <tr> <td align="right" colspan="3">Total</td> <td>\$12,000,000</td> </tr> </tbody> </table>	FUNDING PHASE	GA YEAR	KYTC YEAR	AMOUNT	SP	U	2004	\$2,000,000	SP	C	2005	\$10,000,000	Total			\$12,000,000
FUNDING PHASE	GA YEAR	KYTC YEAR	AMOUNT																		
SP	U	2004	\$2,000,000																		
SP	C	2005	\$10,000,000																		
Total			\$12,000,000																		
BARREN	2000 03 - 192.02 Parent No.: 1996 03 - 192.01	-	3.400	GLASGOW OUTER LOOP FR US-31E TO THE CUMBERLAND PARKWAY E OF GLASGOW (ADDITIONAL FUNDING FOR C PHASE) Milepoints: From: To: Scope: PREFINANCD CONVRSN(O)	<table border="1"> <thead> <tr> <th>FUNDING PHASE</th> <th>GA YEAR</th> <th>KYTC YEAR</th> <th>AMOUNT</th> </tr> </thead> <tbody> <tr> <td>SP</td> <td>C</td> <td>2006</td> <td>\$5,000,000</td> </tr> <tr> <td align="right" colspan="3">Total</td> <td>\$5,000,000</td> </tr> </tbody> </table>	FUNDING PHASE	GA YEAR	KYTC YEAR	AMOUNT	SP	C	2006	\$5,000,000	Total			\$5,000,000				
FUNDING PHASE	GA YEAR	KYTC YEAR	AMOUNT																		
SP	C	2006	\$5,000,000																		
Total			\$5,000,000																		
BARREN	1998 03 - 7000.00 Parent No.: 1998 03 - 7000.00	-	1.500	CONSTRUCT OUTER LOOP AROUND GLASGOW FROM US 68, WEST OF GLASGOW TO THE CUMBERLAND PARKWAY, WEST OF GLASGOW, INCLUDING AN INTERCHANGE AT THE CUMBERLAND PARKWAY (98CCN) Milepoints: From: To: Scope: NEW ROUTE(O)	<table border="1"> <thead> <tr> <th>FUNDING PHASE</th> <th>GA YEAR</th> <th>KYTC YEAR</th> <th>AMOUNT</th> </tr> </thead> <tbody> <tr> <td>SP</td> <td>C</td> <td>2006</td> <td>\$10,000,000</td> </tr> <tr> <td align="right" colspan="3">Total</td> <td>\$10,000,000</td> </tr> </tbody> </table>	FUNDING PHASE	GA YEAR	KYTC YEAR	AMOUNT	SP	C	2006	\$10,000,000	Total			\$10,000,000				
FUNDING PHASE	GA YEAR	KYTC YEAR	AMOUNT																		
SP	C	2006	\$10,000,000																		
Total			\$10,000,000																		

KENTUCKY TRANSPORTATION CABINET
SIX YEAR HIGHWAY PLAN
FY- 2003 THRU FY- 2006

COUNTY	ITEM NO. & PARENT NO.	ROUTE	LENGTH	DESCRIPTION	FUND-SCHEDULING INFORMATION																
BATH	1998 09 - 2002.00	I-64	5.900	I-64 FROM MP 123.02, US 60 TO MP 128.96, ROWAN CO. LINE Parent No.: 1998 09 - 2002.00	<table style="width: 100%; border-collapse: collapse;"> <thead> <tr> <th style="text-align: left;">FUNDING PHASE</th> <th style="text-align: left;">GA YEAR</th> <th style="text-align: left;">KYTC YEAR</th> <th style="text-align: right;">AMOUNT</th> </tr> </thead> <tbody> <tr> <td>IM</td> <td>D</td> <td>2003</td> <td style="text-align: right;">\$180,000</td> </tr> <tr> <td>IM</td> <td>C</td> <td>2004</td> <td style="text-align: right;">\$12,000,000</td> </tr> <tr> <td colspan="3" style="text-align: right;">Total</td> <td style="text-align: right;">\$12,180,000</td> </tr> </tbody> </table>	FUNDING PHASE	GA YEAR	KYTC YEAR	AMOUNT	IM	D	2003	\$180,000	IM	C	2004	\$12,000,000	Total			\$12,180,000
	FUNDING PHASE				GA YEAR	KYTC YEAR	AMOUNT														
IM	D	2003	\$180,000																		
IM	C	2004	\$12,000,000																		
Total			\$12,180,000																		
BATH	1998 09 - 5002.00	I-64	.500	CORRECT ROCKFALL HAZARD @ MP 122.3 TO 122.8 Milepoints: From: 122.3 To: 122.8 Scope: ROCKFALL MITIGTN(P)	<table style="width: 100%; border-collapse: collapse;"> <thead> <tr> <th style="text-align: left;">FUNDING PHASE</th> <th style="text-align: left;">GA YEAR</th> <th style="text-align: left;">KYTC YEAR</th> <th style="text-align: right;">AMOUNT</th> </tr> </thead> <tbody> <tr> <td>SP</td> <td>C</td> <td>2005</td> <td style="text-align: right;">\$500,000</td> </tr> <tr> <td colspan="3" style="text-align: right;">Total</td> <td style="text-align: right;">\$500,000</td> </tr> </tbody> </table>	FUNDING PHASE	GA YEAR	KYTC YEAR	AMOUNT	SP	C	2005	\$500,000	Total			\$500,000				
FUNDING PHASE	GA YEAR	KYTC YEAR	AMOUNT																		
SP	C	2005	\$500,000																		
Total			\$500,000																		
BATH	1998 09 - 5003.00	I-64	.800	CORRECT ROCKFALL HAZARD @ MP 115.6 TO 116.4 (BOTH SIDES OF ROADWAY) Milepoints: From: 115.6 To: 116.4 Scope: ROCKFALL MITIGTN(P)	<table style="width: 100%; border-collapse: collapse;"> <thead> <tr> <th style="text-align: left;">FUNDING PHASE</th> <th style="text-align: left;">GA YEAR</th> <th style="text-align: left;">KYTC YEAR</th> <th style="text-align: right;">AMOUNT</th> </tr> </thead> <tbody> <tr> <td>SP</td> <td>C</td> <td>2005</td> <td style="text-align: right;">\$1,000,000</td> </tr> <tr> <td colspan="3" style="text-align: right;">Total</td> <td style="text-align: right;">\$1,000,000</td> </tr> </tbody> </table>	FUNDING PHASE	GA YEAR	KYTC YEAR	AMOUNT	SP	C	2005	\$1,000,000	Total			\$1,000,000				
FUNDING PHASE	GA YEAR	KYTC YEAR	AMOUNT																		
SP	C	2005	\$1,000,000																		
Total			\$1,000,000																		

KENTUCKY TRANSPORTATION CABINET
SIX YEAR HIGHWAY PLAN
FY- 2003 THRU FY- 2006

COUNTY	ITEM NO. & PARENT NO.	ROUTE	LENGTH	DESCRIPTION	FUND-SCHEDULING INFORMATION																				
BELL	2000 11 - 110.00 Parent No.: 2000 11 - 110.00	KY-441	.800	CONSTRUCT NEW ROUTE FROM KY441 TO US25E IN MIDDLESBORO. Milepoints: From: To: Scope: NEW ROUTE(O)	<table border="1"> <thead> <tr> <th>FUNDING PHASE</th> <th>GA YEAR</th> <th>KYTC YEAR</th> <th>AMOUNT</th> </tr> </thead> <tbody> <tr> <td>SP</td> <td>D</td> <td>2005</td> <td>\$500,000</td> </tr> <tr> <td colspan="3" style="text-align: right;">Total</td> <td>\$500,000</td> </tr> </tbody> </table>	FUNDING PHASE	GA YEAR	KYTC YEAR	AMOUNT	SP	D	2005	\$500,000	Total			\$500,000								
FUNDING PHASE	GA YEAR	KYTC YEAR	AMOUNT																						
SP	D	2005	\$500,000																						
Total			\$500,000																						
BELL	1998 11 - 214.51 Parent No.: 1998 11 - 214.51	US-25E		CUMBERLAND GAP TUNNEL MAINTENANCE Milepoints: From: 0 To: 1 Scope: TUNNEL MAINTENANCE(P)	<table border="1"> <thead> <tr> <th>FUNDING PHASE</th> <th>GA YEAR</th> <th>KYTC YEAR</th> <th>AMOUNT</th> </tr> </thead> <tbody> <tr> <td>SP</td> <td>C</td> <td>2003</td> <td>\$1,250,000</td> </tr> <tr> <td colspan="3" style="text-align: right;">Total</td> <td>\$1,250,000</td> </tr> </tbody> </table>	FUNDING PHASE	GA YEAR	KYTC YEAR	AMOUNT	SP	C	2003	\$1,250,000	Total			\$1,250,000								
FUNDING PHASE	GA YEAR	KYTC YEAR	AMOUNT																						
SP	C	2003	\$1,250,000																						
Total			\$1,250,000																						
BELL	1998 11 - 214.52 Parent No.: 1998 11 - 214.52	US-25E		CUMBERLAND GAP TUNNEL MAINTENANCE Milepoints: From: 0 To: 1 Scope: TUNNEL MAINTENANCE(P)	<table border="1"> <thead> <tr> <th>FUNDING PHASE</th> <th>GA YEAR</th> <th>KYTC YEAR</th> <th>AMOUNT</th> </tr> </thead> <tbody> <tr> <td>SP</td> <td>C</td> <td>2004</td> <td>\$1,250,000</td> </tr> <tr> <td colspan="3" style="text-align: right;">Total</td> <td>\$1,250,000</td> </tr> </tbody> </table>	FUNDING PHASE	GA YEAR	KYTC YEAR	AMOUNT	SP	C	2004	\$1,250,000	Total			\$1,250,000								
FUNDING PHASE	GA YEAR	KYTC YEAR	AMOUNT																						
SP	C	2004	\$1,250,000																						
Total			\$1,250,000																						
BELL	2000 11 - 214.53 Parent No.: 2000 11 - 214.53	US-25E		CUMBERLAND GAP TUNNEL MAINTENANCE Milepoints: From: 0 To: 1 Scope: TUNNEL MAINTENANCE(P)	<table border="1"> <thead> <tr> <th>FUNDING PHASE</th> <th>GA YEAR</th> <th>KYTC YEAR</th> <th>AMOUNT</th> </tr> </thead> <tbody> <tr> <td>SP</td> <td>C</td> <td>2005</td> <td>\$1,250,000</td> </tr> <tr> <td colspan="3" style="text-align: right;">Total</td> <td>\$1,250,000</td> </tr> </tbody> </table>	FUNDING PHASE	GA YEAR	KYTC YEAR	AMOUNT	SP	C	2005	\$1,250,000	Total			\$1,250,000								
FUNDING PHASE	GA YEAR	KYTC YEAR	AMOUNT																						
SP	C	2005	\$1,250,000																						
Total			\$1,250,000																						
BELL	2000 11 - 214.54 Parent No.: 2000 11 - 214.54	US-25E		CUMBERLAND GAP TUNNEL MAINTENANCE Milepoints: From: 0 To: 1 Scope: TUNNEL MAINTENANCE(P)	<table border="1"> <thead> <tr> <th>FUNDING PHASE</th> <th>GA YEAR</th> <th>KYTC YEAR</th> <th>AMOUNT</th> </tr> </thead> <tbody> <tr> <td>SP</td> <td>C</td> <td>2006</td> <td>\$1,250,000</td> </tr> <tr> <td colspan="3" style="text-align: right;">Total</td> <td>\$1,250,000</td> </tr> </tbody> </table>	FUNDING PHASE	GA YEAR	KYTC YEAR	AMOUNT	SP	C	2006	\$1,250,000	Total			\$1,250,000								
FUNDING PHASE	GA YEAR	KYTC YEAR	AMOUNT																						
SP	C	2006	\$1,250,000																						
Total			\$1,250,000																						
BELL	1996 11 - 217.00 Parent No.: 1996 11 - 217.00	KY-66	.900	RECONSTRUCT KY-66 FR 500' S OF NCL PINEVILLE TO KY-221 Milepoints: From: .7 To: 1.568 Scope: RECONSTRUCTION(O)	<table border="1"> <thead> <tr> <th>FUNDING PHASE</th> <th>GA YEAR</th> <th>KYTC YEAR</th> <th>AMOUNT</th> </tr> </thead> <tbody> <tr> <td>STP</td> <td>R</td> <td>2003</td> <td>\$1,500,000</td> </tr> <tr> <td>STP</td> <td>U</td> <td>2005</td> <td>\$500,000</td> </tr> <tr> <td>STP</td> <td>C</td> <td>2006</td> <td>\$3,600,000</td> </tr> <tr> <td colspan="3" style="text-align: right;">Total</td> <td>\$5,600,000</td> </tr> </tbody> </table>	FUNDING PHASE	GA YEAR	KYTC YEAR	AMOUNT	STP	R	2003	\$1,500,000	STP	U	2005	\$500,000	STP	C	2006	\$3,600,000	Total			\$5,600,000
FUNDING PHASE	GA YEAR	KYTC YEAR	AMOUNT																						
STP	R	2003	\$1,500,000																						
STP	U	2005	\$500,000																						
STP	C	2006	\$3,600,000																						
Total			\$5,600,000																						

**KENTUCKY TRANSPORTATION CABINET
SIX YEAR HIGHWAY PLAN
FY- 2003 THRU FY- 2006**

COUNTY	ITEM NO. & PARENT NO.	ROUTE	LENGTH	DESCRIPTION	FUND-SCHEDULING INFORMATION																				
BOONE	2000 06 - 9.00 Parent No.: 2000 06 - 9.00	I-275	.600	I-275 BRIDGE OVER THE OHIO RIVER NEAR LAWRENCEBURG, INDIANA (B52); JOINT PROJECT WITH INDIANA TO PERFORM FRACTURE CRITICAL INSPECTION. Milepoints: From: 13.275 To: 13.892 Scope: BRIDGE INSPECTION(P)	<table border="1"> <thead> <tr> <th>FUNDING PHASE</th> <th>GA YEAR</th> <th>KYTC YEAR</th> <th>AMOUNT</th> </tr> </thead> <tbody> <tr> <td>IM</td> <td>C</td> <td>2005</td> <td>\$13,000</td> </tr> <tr> <td align="right" colspan="3">Total</td> <td>\$13,000</td> </tr> </tbody> </table>	FUNDING PHASE	GA YEAR	KYTC YEAR	AMOUNT	IM	C	2005	\$13,000	Total			\$13,000								
FUNDING PHASE	GA YEAR	KYTC YEAR	AMOUNT																						
IM	C	2005	\$13,000																						
Total			\$13,000																						
BOONE	2000 06 - 152.00 Parent No.: 2000 06 - 152.00	KY-237	3.800	RECONSTRUCT AND WIDEN KY-237 (NORTH BEND ROAD) FROM I-275 NORTH 3 MILES TOWARD KY-8 (COUNTY TO CONTRIBUTE \$1 MILLION TOWARD PROJECT). (00CCR) Milepoints: From: 8.972 To: 12.803 Scope: RECONSTRUCTION(O)	<table border="1"> <thead> <tr> <th>FUNDING PHASE</th> <th>GA YEAR</th> <th>KYTC YEAR</th> <th>AMOUNT</th> </tr> </thead> <tbody> <tr> <td>STP</td> <td>R</td> <td>2005</td> <td>\$1,625,000</td> </tr> <tr> <td>STP</td> <td>U</td> <td>2005</td> <td>\$2,500,000</td> </tr> <tr> <td align="right" colspan="3">Total</td> <td>\$4,125,000</td> </tr> </tbody> </table>	FUNDING PHASE	GA YEAR	KYTC YEAR	AMOUNT	STP	R	2005	\$1,625,000	STP	U	2005	\$2,500,000	Total			\$4,125,000				
FUNDING PHASE	GA YEAR	KYTC YEAR	AMOUNT																						
STP	R	2005	\$1,625,000																						
STP	U	2005	\$2,500,000																						
Total			\$4,125,000																						
BOONE	2000 06 - 158.00 Parent No.: 2000 06 - 158.00	KY-536	3.000	RECONSTRUCT KY-536 TO A 3-LANE URBAN SECTION FROM 1500' WEST OF US-42 TO I-75 (MP 10.4 TO MP 13.4) (00CCR) Milepoints: From: 10.4 To: 13.4 Scope: RECONSTRUCTION(O)	<table border="1"> <thead> <tr> <th>FUNDING PHASE</th> <th>GA YEAR</th> <th>KYTC YEAR</th> <th>AMOUNT</th> </tr> </thead> <tbody> <tr> <td>STP</td> <td>R</td> <td>2005</td> <td>\$3,500,000</td> </tr> <tr> <td>STP</td> <td>U</td> <td>2005</td> <td>\$2,500,000</td> </tr> <tr> <td align="right" colspan="3">Total</td> <td>\$6,000,000</td> </tr> </tbody> </table>	FUNDING PHASE	GA YEAR	KYTC YEAR	AMOUNT	STP	R	2005	\$3,500,000	STP	U	2005	\$2,500,000	Total			\$6,000,000				
FUNDING PHASE	GA YEAR	KYTC YEAR	AMOUNT																						
STP	R	2005	\$3,500,000																						
STP	U	2005	\$2,500,000																						
Total			\$6,000,000																						
BOONE	1996 06 - 316.01 Parent No.: 1996 06 - 316.01	KY-1017	1.400	WIDEN TURFWAY RD FR US-25 TO KY-717 NEAR TURFWAY PARK (00CCR) Milepoints: From: 0 To: 1.437 Scope: MAJOR WIDENING(O)	<table border="1"> <thead> <tr> <th>FUNDING PHASE</th> <th>GA YEAR</th> <th>KYTC YEAR</th> <th>AMOUNT</th> </tr> </thead> <tbody> <tr> <td>SP</td> <td>U</td> <td>2003</td> <td>\$1,000,000</td> </tr> <tr> <td>SP</td> <td>C</td> <td>2004</td> <td>\$8,700,000</td> </tr> <tr> <td align="right" colspan="3">Total</td> <td>\$9,700,000</td> </tr> </tbody> </table>	FUNDING PHASE	GA YEAR	KYTC YEAR	AMOUNT	SP	U	2003	\$1,000,000	SP	C	2004	\$8,700,000	Total			\$9,700,000				
FUNDING PHASE	GA YEAR	KYTC YEAR	AMOUNT																						
SP	U	2003	\$1,000,000																						
SP	C	2004	\$8,700,000																						
Total			\$9,700,000																						
BOONE CAMPBELL	2000 06 - 331.02 Parent No.: 2000 06 - 331.02	-	-	VARIOUS NORTHERN KY AREA CMAQ FUNDED PROJECTS Milepoints: From: To: Milepoints: From: To: Scope: CONGESTION MITIGTN(O)	<table border="1"> <thead> <tr> <th>FUNDING PHASE</th> <th>GA YEAR</th> <th>KYTC YEAR</th> <th>AMOUNT</th> </tr> </thead> <tbody> <tr> <td>CM</td> <td>C</td> <td>2004</td> <td>\$1,700,000</td> </tr> <tr> <td align="right" colspan="3">Total</td> <td>\$1,700,000</td> </tr> </tbody> </table>	FUNDING PHASE	GA YEAR	KYTC YEAR	AMOUNT	CM	C	2004	\$1,700,000	Total			\$1,700,000								
FUNDING PHASE	GA YEAR	KYTC YEAR	AMOUNT																						
CM	C	2004	\$1,700,000																						
Total			\$1,700,000																						
BOONE	1996 06 - 351.00 Parent No.: 1996 06 - 351.00	US-25	4.400	DRY RIDGE-FLORENCE ROAD: 3-LANE US-25 FR KY-1829 (INDUSTRIAL ROAD) TO KY-338 AT RICHWOOD Milepoints: From: 4.9 To: 9.3 Scope: MINOR WIDENING(O)	<table border="1"> <thead> <tr> <th>FUNDING PHASE</th> <th>GA YEAR</th> <th>KYTC YEAR</th> <th>AMOUNT</th> </tr> </thead> <tbody> <tr> <td>STP</td> <td>R</td> <td>2004</td> <td>\$4,000,000</td> </tr> <tr> <td>STP</td> <td>U</td> <td>2004</td> <td>\$3,000,000</td> </tr> <tr> <td>STP</td> <td>C</td> <td>2006</td> <td>\$10,000,000</td> </tr> <tr> <td align="right" colspan="3">Total</td> <td>\$17,000,000</td> </tr> </tbody> </table>	FUNDING PHASE	GA YEAR	KYTC YEAR	AMOUNT	STP	R	2004	\$4,000,000	STP	U	2004	\$3,000,000	STP	C	2006	\$10,000,000	Total			\$17,000,000
FUNDING PHASE	GA YEAR	KYTC YEAR	AMOUNT																						
STP	R	2004	\$4,000,000																						
STP	U	2004	\$3,000,000																						
STP	C	2006	\$10,000,000																						
Total			\$17,000,000																						
BOONE CAMPBELL	1998 06 - 1044.04 Parent No.: 1998 06 - 1044.04	-	-	ARTIMIS REGIONAL TRAFFIC MANAGEMENT SYSTEM OPERATIONS AND MAINTENANCE COST (KYTC SHARE) Milepoints: From: To: Milepoints: From: To: Scope: CONGESTION MITIGTN(O)	<table border="1"> <thead> <tr> <th>FUNDING PHASE</th> <th>GA YEAR</th> <th>KYTC YEAR</th> <th>AMOUNT</th> </tr> </thead> <tbody> <tr> <td>CM</td> <td>C</td> <td>2003</td> <td>\$1,700,000</td> </tr> <tr> <td align="right" colspan="3">Total</td> <td>\$1,700,000</td> </tr> </tbody> </table>	FUNDING PHASE	GA YEAR	KYTC YEAR	AMOUNT	CM	C	2003	\$1,700,000	Total			\$1,700,000								
FUNDING PHASE	GA YEAR	KYTC YEAR	AMOUNT																						
CM	C	2003	\$1,700,000																						
Total			\$1,700,000																						
BOONE CAMPBELL	1998 06 - 1044.05 Parent No.: 1998 06 - 1044.05	-	-	ARTIMIS REGIONAL TRAFFIC MANAGEMENT SYSTEM OPERATIONS AND MAINTENANCE COST (KYTC SHARE) Milepoints: From: To: Milepoints: From: To: Scope: CONGESTION MITIGTN(O)	<table border="1"> <thead> <tr> <th>FUNDING PHASE</th> <th>GA YEAR</th> <th>KYTC YEAR</th> <th>AMOUNT</th> </tr> </thead> <tbody> <tr> <td>CM</td> <td>C</td> <td>2004</td> <td>\$1,500,000</td> </tr> <tr> <td align="right" colspan="3">Total</td> <td>\$1,500,000</td> </tr> </tbody> </table>	FUNDING PHASE	GA YEAR	KYTC YEAR	AMOUNT	CM	C	2004	\$1,500,000	Total			\$1,500,000								
FUNDING PHASE	GA YEAR	KYTC YEAR	AMOUNT																						
CM	C	2004	\$1,500,000																						
Total			\$1,500,000																						
BOONE	2000 06 - 1046.00 Parent No.: 2000 06 - 1046.00	CS-3011	.100	REPLACE BRIDGE & APPROACHES AT NS (CNO&TP) SYSTEM 100' E US-25 ON HIGH ST IN WALTON (RR604). Milepoints: From: To: Scope: BRIDGE REPLACEMENT(P)	<table border="1"> <thead> <tr> <th>FUNDING PHASE</th> <th>GA YEAR</th> <th>KYTC YEAR</th> <th>AMOUNT</th> </tr> </thead> <tbody> <tr> <td>BRZ</td> <td>R</td> <td>2003</td> <td>\$100,000</td> </tr> <tr> <td>BRZ</td> <td>U</td> <td>2003</td> <td>\$60,000</td> </tr> <tr> <td>BRZ</td> <td>C</td> <td>2004</td> <td>\$1,200,000</td> </tr> <tr> <td align="right" colspan="3">Total</td> <td>\$1,360,000</td> </tr> </tbody> </table>	FUNDING PHASE	GA YEAR	KYTC YEAR	AMOUNT	BRZ	R	2003	\$100,000	BRZ	U	2003	\$60,000	BRZ	C	2004	\$1,200,000	Total			\$1,360,000
FUNDING PHASE	GA YEAR	KYTC YEAR	AMOUNT																						
BRZ	R	2003	\$100,000																						
BRZ	U	2003	\$60,000																						
BRZ	C	2004	\$1,200,000																						
Total			\$1,360,000																						

KENTUCKY TRANSPORTATION CABINET
 SIX YEAR HIGHWAY PLAN
 FY- 2003 THRU FY- 2006

COUNTY	ITEM NO. & PARENT NO.	ROUTE	LENGTH	DESCRIPTION	FUND-SCHEDULING INFORMATION																
BOONE	2000 06 - 8000.10	I-275		CONSTRUCT NEW INTERCHANGE AT I-275 AND KY-20 NEAR GREATER CINCINNATI AIRPORT (00CCN) Milepoints: From: 4.842 To: 4.942 Scope: NEW INTERCHANGE(O)	<table style="width: 100%; border-collapse: collapse;"> <thead> <tr> <th style="text-align: left;">FUNDING PHASE</th> <th style="text-align: left;">GA YEAR</th> <th style="text-align: left;">KYTC YEAR</th> <th style="text-align: left;">AMOUNT</th> </tr> </thead> <tbody> <tr> <td>SP R</td> <td>2004</td> <td></td> <td>\$3,000,000</td> </tr> <tr> <td>SP U</td> <td>2005</td> <td></td> <td>\$2,500,000</td> </tr> <tr> <td colspan="3" style="text-align: right;">Total</td> <td>\$5,500,000</td> </tr> </tbody> </table>	FUNDING PHASE	GA YEAR	KYTC YEAR	AMOUNT	SP R	2004		\$3,000,000	SP U	2005		\$2,500,000	Total			\$5,500,000
	FUNDING PHASE				GA YEAR	KYTC YEAR	AMOUNT														
SP R	2004		\$3,000,000																		
SP U	2005		\$2,500,000																		
Total			\$5,500,000																		
2000 06 - 8000.10																					
BOONE	2000 06 - 8001.00	KY-237		RECONSTRUCT AND WIDEN KY-237 IN THE VICINITY OF CAMP ERNST AND PLEASANT VALLEY ROAD SOUTH OF KY-18 (00CCN). Milepoints: From: To: Scope: RECONSTRUCTION(O)	<table style="width: 100%; border-collapse: collapse;"> <thead> <tr> <th style="text-align: left;">FUNDING PHASE</th> <th style="text-align: left;">GA YEAR</th> <th style="text-align: left;">KYTC YEAR</th> <th style="text-align: left;">AMOUNT</th> </tr> </thead> <tbody> <tr> <td>SP R</td> <td>2005</td> <td></td> <td>\$2,000,000</td> </tr> <tr> <td>SP U</td> <td>2005</td> <td></td> <td>\$1,500,000</td> </tr> <tr> <td colspan="3" style="text-align: right;">Total</td> <td>\$3,500,000</td> </tr> </tbody> </table>	FUNDING PHASE	GA YEAR	KYTC YEAR	AMOUNT	SP R	2005		\$2,000,000	SP U	2005		\$1,500,000	Total			\$3,500,000
	FUNDING PHASE				GA YEAR	KYTC YEAR	AMOUNT														
SP R	2005		\$2,000,000																		
SP U	2005		\$1,500,000																		
Total			\$3,500,000																		
2000 06 - 8001.00																					

KENTUCKY TRANSPORTATION CABINET
SIX YEAR HIGHWAY PLAN

FY- 2003 THRU FY- 2006

COUNTY	ITEM NO. & PARENT NO.	ROUTE	LENGTH	DESCRIPTION	FUND-SCHEDULING INFORMATION																								
BOURBON	2000 07 - 310.10 Parent No.: 1996 07 - 310.01	US-68	5.000	PARIS-MAYSVILLE ROAD; RECONSTRUCT FR PARIS BYPASS TO MILLERSBURG (SECTION 1) Milepoints: From: 2.36 To: 8.5 Scope: MAJOR WIDENING(O)	<table border="1"> <thead> <tr> <th>FUNDING PHASE</th> <th>GA YEAR</th> <th>KYTC YEAR</th> <th>AMOUNT</th> </tr> </thead> <tbody> <tr> <td>NH</td> <td>C</td> <td>2004</td> <td>2005</td> <td>\$12,318,000</td> </tr> <tr> <td colspan="4" style="text-align: right;">Total</td> <td>\$12,318,000</td> </tr> </tbody> </table>	FUNDING PHASE	GA YEAR	KYTC YEAR	AMOUNT	NH	C	2004	2005	\$12,318,000	Total				\$12,318,000										
FUNDING PHASE	GA YEAR	KYTC YEAR	AMOUNT																										
NH	C	2004	2005	\$12,318,000																									
Total				\$12,318,000																									
BOURBON NICHOLAS	2000 07 - 310.20 Parent No.: 1996 07 - 310.01	US-68	4.400	PARIS-MAYSVILLE ROAD; CONSTRUCT MILLERSBURG BYPASS (SECTION 2) Milepoints: From: To: Milepoints: From: To: Scope: MAJOR WIDENING(O)	<table border="1"> <thead> <tr> <th>FUNDING PHASE</th> <th>GA YEAR</th> <th>KYTC YEAR</th> <th>AMOUNT</th> </tr> </thead> <tbody> <tr> <td>SP</td> <td>C</td> <td>2004</td> <td>2005</td> <td>\$12,147,000</td> </tr> <tr> <td colspan="4" style="text-align: right;">Total</td> <td>\$12,147,000</td> </tr> </tbody> </table>	FUNDING PHASE	GA YEAR	KYTC YEAR	AMOUNT	SP	C	2004	2005	\$12,147,000	Total				\$12,147,000										
FUNDING PHASE	GA YEAR	KYTC YEAR	AMOUNT																										
SP	C	2004	2005	\$12,147,000																									
Total				\$12,147,000																									
BOURBON	2000 07 - 1100.00 Parent No.: 2000 07 - 1100.00	CR-1214	.100	REPLACE BRIDGE & APPROACHES AT CSX RAILROAD 0.5 MI NE US-68 (RR605). Milepoints: From: To: Scope: BRIDGE REPLACEMENT(P)	<table border="1"> <thead> <tr> <th>FUNDING PHASE</th> <th>GA YEAR</th> <th>KYTC YEAR</th> <th>AMOUNT</th> </tr> </thead> <tbody> <tr> <td>BRZ</td> <td>R</td> <td>2003</td> <td></td> <td>\$150,000</td> </tr> <tr> <td>BRZ</td> <td>U</td> <td>2003</td> <td></td> <td>\$50,000</td> </tr> <tr> <td>BRZ</td> <td>C</td> <td>2004</td> <td></td> <td>\$500,000</td> </tr> <tr> <td colspan="4" style="text-align: right;">Total</td> <td>\$700,000</td> </tr> </tbody> </table>	FUNDING PHASE	GA YEAR	KYTC YEAR	AMOUNT	BRZ	R	2003		\$150,000	BRZ	U	2003		\$50,000	BRZ	C	2004		\$500,000	Total				\$700,000
FUNDING PHASE	GA YEAR	KYTC YEAR	AMOUNT																										
BRZ	R	2003		\$150,000																									
BRZ	U	2003		\$50,000																									
BRZ	C	2004		\$500,000																									
Total				\$700,000																									
BOURBON	2000 07 - 1104.00 Parent No.: 2000 07 - 1104.00	KY-3364	.100	REPLACE BRIDGE & APPROACHES AT STRODES CREEK 2.1 MILES EAST OF JUNCTION WITH KY-627 (B56) Milepoints: From: 2.061 To: 2.161 Scope: BRIDGE REPLACEMENT(P)	<table border="1"> <thead> <tr> <th>FUNDING PHASE</th> <th>GA YEAR</th> <th>KYTC YEAR</th> <th>AMOUNT</th> </tr> </thead> <tbody> <tr> <td>BRX</td> <td>C</td> <td>2004</td> <td></td> <td>\$550,000</td> </tr> <tr> <td colspan="4" style="text-align: right;">Total</td> <td>\$550,000</td> </tr> </tbody> </table>	FUNDING PHASE	GA YEAR	KYTC YEAR	AMOUNT	BRX	C	2004		\$550,000	Total				\$550,000										
FUNDING PHASE	GA YEAR	KYTC YEAR	AMOUNT																										
BRX	C	2004		\$550,000																									
Total				\$550,000																									

KENTUCKY TRANSPORTATION CABINET
SIX YEAR HIGHWAY PLAN
FY- 2003 THRU FY- 2006

COUNTY	ITEM NO. & PARENT NO.	ROUTE	LENGTH	DESCRIPTION	FUND-SCHEDULING INFORMATION																								
BOYD	2000 09 - 60.00 Parent No.: 2000 09 - 60.00	I-64	.400	RECONSTRUCT I-64/KY-180 INTERCHANGE @ CANNONSBURG (98CCR) Milepoints: From: 185.261 To: 185.661 Scope: I-CHANGE RECONST(O)	<table border="1"> <thead> <tr> <th>FUNDING PHASE</th> <th>GA YEAR</th> <th>KYTC YEAR</th> <th>AMOUNT</th> </tr> </thead> <tbody> <tr> <td>IM</td> <td>C</td> <td>2003</td> <td>\$15,000,000</td> </tr> <tr> <td colspan="3">Total</td> <td>\$15,000,000</td> </tr> </tbody> </table>	FUNDING PHASE	GA YEAR	KYTC YEAR	AMOUNT	IM	C	2003	\$15,000,000	Total			\$15,000,000												
FUNDING PHASE	GA YEAR	KYTC YEAR	AMOUNT																										
IM	C	2003	\$15,000,000																										
Total			\$15,000,000																										
BOYD	2000 09 - 60.01 Parent No.: 2000 09 - 60.00	I-64	.400	RECONSTRUCT I-64/KY-180 INTERCHANGE @ CANNONSBURG (98CCR) (ADDITIONAL FUNDING FOR C PHASE) Milepoints: From: 185.261 To: 185.661 Scope: PREFINANCD CONVRSN(O)	<table border="1"> <thead> <tr> <th>FUNDING PHASE</th> <th>GA YEAR</th> <th>KYTC YEAR</th> <th>AMOUNT</th> </tr> </thead> <tbody> <tr> <td>IM</td> <td>C</td> <td>2004</td> <td>\$10,000,000</td> </tr> <tr> <td colspan="3">Total</td> <td>\$10,000,000</td> </tr> </tbody> </table>	FUNDING PHASE	GA YEAR	KYTC YEAR	AMOUNT	IM	C	2004	\$10,000,000	Total			\$10,000,000												
FUNDING PHASE	GA YEAR	KYTC YEAR	AMOUNT																										
IM	C	2004	\$10,000,000																										
Total			\$10,000,000																										
BOYD	1998 09 - 112.00 Parent No.: 1998 09 - 112.00	US-23S	.500	POWER WASH AND PAINT THE 12TH STREET BRIDGE IN ASHLAND, WHICH CARRIES US-23S OVER THE OHIO RIVER (ANTICIPATED PARTICIPATION BY OHIO \$ 300,000) (B58) Milepoints: From: .027 To: .483 Scope: BRIDGE PAINTING(P)	<table border="1"> <thead> <tr> <th>FUNDING PHASE</th> <th>GA YEAR</th> <th>KYTC YEAR</th> <th>AMOUNT</th> </tr> </thead> <tbody> <tr> <td>NH</td> <td>C</td> <td>2004</td> <td>\$2,000,000</td> </tr> <tr> <td colspan="3">Total</td> <td>\$2,000,000</td> </tr> </tbody> </table>	FUNDING PHASE	GA YEAR	KYTC YEAR	AMOUNT	NH	C	2004	\$2,000,000	Total			\$2,000,000												
FUNDING PHASE	GA YEAR	KYTC YEAR	AMOUNT																										
NH	C	2004	\$2,000,000																										
Total			\$2,000,000																										
BOYD	2000 09 - 114.00 Parent No.: 2000 09 - 114.00	US-23S	.400	POWER WASH AND PAINT THE 13TH STREET OHIO RIVER BRIDGE AT ASHLAND, KY WHICH CARRIES US 23S OVER OHIO RIVER (B40). Milepoints: From: .045 To: .476 Scope: BRIDGE PAINTING(P)	<table border="1"> <thead> <tr> <th>FUNDING PHASE</th> <th>GA YEAR</th> <th>KYTC YEAR</th> <th>AMOUNT</th> </tr> </thead> <tbody> <tr> <td>NH</td> <td>C</td> <td>2006</td> <td>\$1,250,000</td> </tr> <tr> <td colspan="3">Total</td> <td>\$1,250,000</td> </tr> </tbody> </table>	FUNDING PHASE	GA YEAR	KYTC YEAR	AMOUNT	NH	C	2006	\$1,250,000	Total			\$1,250,000												
FUNDING PHASE	GA YEAR	KYTC YEAR	AMOUNT																										
NH	C	2006	\$1,250,000																										
Total			\$1,250,000																										
BOYD	1996 09 - 129.00 Parent No.: 1996 09 - 129.00	-	6.300	ASHLAND URBAN PENETRATOR FROM I-64 TO DOWNTOWN ASHLAND. (TO BE REEVALUATED UPON COMPLETION OF INDUSTRIAL PARKWAY) Milepoints: From: To: Scope: SCOPING STUDY(O)	<table border="1"> <thead> <tr> <th>FUNDING PHASE</th> <th>GA YEAR</th> <th>KYTC YEAR</th> <th>AMOUNT</th> </tr> </thead> <tbody> <tr> <td>STP</td> <td>D</td> <td>2005</td> <td>\$1,000,000</td> </tr> <tr> <td colspan="3">Total</td> <td>\$1,000,000</td> </tr> </tbody> </table>	FUNDING PHASE	GA YEAR	KYTC YEAR	AMOUNT	STP	D	2005	\$1,000,000	Total			\$1,000,000												
FUNDING PHASE	GA YEAR	KYTC YEAR	AMOUNT																										
STP	D	2005	\$1,000,000																										
Total			\$1,000,000																										
BOYD	1998 09 - 141.00 Parent No.: 1998 09 - 141.00	KY-5	.700	RECONSTRUCT KY-5 BETWEEN MILEPOINTS 8.0 AND 8.7 TO RAISE ABOVE FLOODSTAGE. Milepoints: From: 8 To: 8.7 Scope: RECONSTRUCTION(O)	<table border="1"> <thead> <tr> <th>FUNDING PHASE</th> <th>GA YEAR</th> <th>KYTC YEAR</th> <th>AMOUNT</th> </tr> </thead> <tbody> <tr> <td>SP</td> <td>D</td> <td>2004</td> <td>\$300,000</td> </tr> <tr> <td>SP</td> <td>R</td> <td>2006</td> <td>\$500,000</td> </tr> <tr> <td>SP</td> <td>U</td> <td>2006</td> <td>\$100,000</td> </tr> <tr> <td colspan="3">Total</td> <td>\$900,000</td> </tr> </tbody> </table>	FUNDING PHASE	GA YEAR	KYTC YEAR	AMOUNT	SP	D	2004	\$300,000	SP	R	2006	\$500,000	SP	U	2006	\$100,000	Total			\$900,000				
FUNDING PHASE	GA YEAR	KYTC YEAR	AMOUNT																										
SP	D	2004	\$300,000																										
SP	R	2006	\$500,000																										
SP	U	2006	\$100,000																										
Total			\$900,000																										
BOYD	2000 09 - 1050.00 Parent No.: 2000 09 - 1050.00	KY-752	.100	REPLACE BRIDGE & APPROACHES AT DURBIN CREEK, 0.8 MILE WEST OF NEW US-23 (B34) Milepoints: From: 5.076 To: 5.176 Scope: BRIDGE REPLACEMENT(P)	<table border="1"> <thead> <tr> <th>FUNDING PHASE</th> <th>GA YEAR</th> <th>KYTC YEAR</th> <th>AMOUNT</th> </tr> </thead> <tbody> <tr> <td>BRX</td> <td>D</td> <td>2004</td> <td>\$100,000</td> </tr> <tr> <td>BRX</td> <td>R</td> <td>2005</td> <td>\$100,000</td> </tr> <tr> <td>BRX</td> <td>U</td> <td>2005</td> <td>\$100,000</td> </tr> <tr> <td>BRX</td> <td>C</td> <td>2006</td> <td>\$450,000</td> </tr> <tr> <td colspan="3">Total</td> <td>\$750,000</td> </tr> </tbody> </table>	FUNDING PHASE	GA YEAR	KYTC YEAR	AMOUNT	BRX	D	2004	\$100,000	BRX	R	2005	\$100,000	BRX	U	2005	\$100,000	BRX	C	2006	\$450,000	Total			\$750,000
FUNDING PHASE	GA YEAR	KYTC YEAR	AMOUNT																										
BRX	D	2004	\$100,000																										
BRX	R	2005	\$100,000																										
BRX	U	2005	\$100,000																										
BRX	C	2006	\$450,000																										
Total			\$750,000																										
BOYD	2000 09 - 1051.00 Parent No.: 2000 09 - 1051.00	CR-1035	.100	REPLACE BRIDGE & APPROACHES AT CATLETTS CREEK 0.6 MILE SOUTHEAST OF KY-168 (C2). Milepoints: From: To: Scope: BRIDGE REPLACEMENT(P)	<table border="1"> <thead> <tr> <th>FUNDING PHASE</th> <th>GA YEAR</th> <th>KYTC YEAR</th> <th>AMOUNT</th> </tr> </thead> <tbody> <tr> <td>BRZ</td> <td>R</td> <td>2004</td> <td>\$150,000</td> </tr> <tr> <td>BRZ</td> <td>U</td> <td>2005</td> <td>\$125,000</td> </tr> <tr> <td>BRZ</td> <td>C</td> <td>2006</td> <td>\$500,000</td> </tr> <tr> <td colspan="3">Total</td> <td>\$775,000</td> </tr> </tbody> </table>	FUNDING PHASE	GA YEAR	KYTC YEAR	AMOUNT	BRZ	R	2004	\$150,000	BRZ	U	2005	\$125,000	BRZ	C	2006	\$500,000	Total			\$775,000				
FUNDING PHASE	GA YEAR	KYTC YEAR	AMOUNT																										
BRZ	R	2004	\$150,000																										
BRZ	U	2005	\$125,000																										
BRZ	C	2006	\$500,000																										
Total			\$775,000																										

KENTUCKY TRANSPORTATION CABINET
 SIX YEAR HIGHWAY PLAN
 FY- 2003 THRU FY- 2006

COUNTY	ITEM NO. & PARENT NO.	ROUTE	LENGTH	DESCRIPTION	FUND-SCHEDULING INFORMATION																				
BOYLE	1996 07 - 210.00	KY-2168	1.800	EXTEND NEW CONNECTOR FROM KY33 TO KY34 NE OF DANVILLE	<table style="width: 100%; border-collapse: collapse;"> <thead> <tr> <th style="text-align: left;">FUNDING PHASE</th> <th style="text-align: left;">GA YEAR</th> <th style="text-align: left;">KYTC YEAR</th> <th style="text-align: left;">AMOUNT</th> </tr> </thead> <tbody> <tr> <td>SP R</td> <td>2004</td> <td></td> <td style="text-align: right;">\$3,600,000</td> </tr> <tr> <td>SP U</td> <td>2005</td> <td></td> <td style="text-align: right;">\$500,000</td> </tr> <tr> <td>SP C</td> <td>2006</td> <td></td> <td style="text-align: right;">\$5,000,000</td> </tr> <tr> <td colspan="3" style="text-align: right;">Total</td> <td style="text-align: right;">\$9,100,000</td> </tr> </tbody> </table>	FUNDING PHASE	GA YEAR	KYTC YEAR	AMOUNT	SP R	2004		\$3,600,000	SP U	2005		\$500,000	SP C	2006		\$5,000,000	Total			\$9,100,000
	FUNDING PHASE				GA YEAR	KYTC YEAR	AMOUNT																		
SP R	2004		\$3,600,000																						
SP U	2005		\$500,000																						
SP C	2006		\$5,000,000																						
Total			\$9,100,000																						
1996 07 - 210.00	Milepoints: From: To: Scope: NEW ROUTE(O)																								
BOYLE	1996 07 - 211.00	US-150B	2.300	WIDEN US-150B TO 4-LANES FROM US-127 TO US-150 SOUTH OF DANVILLE (00CCR)	<table style="width: 100%; border-collapse: collapse;"> <thead> <tr> <th style="text-align: left;">FUNDING PHASE</th> <th style="text-align: left;">GA YEAR</th> <th style="text-align: left;">KYTC YEAR</th> <th style="text-align: left;">AMOUNT</th> </tr> </thead> <tbody> <tr> <td>SP C</td> <td>2005</td> <td></td> <td style="text-align: right;">\$5,000,000</td> </tr> <tr> <td colspan="3" style="text-align: right;">Total</td> <td style="text-align: right;">\$5,000,000</td> </tr> </tbody> </table>	FUNDING PHASE	GA YEAR	KYTC YEAR	AMOUNT	SP C	2005		\$5,000,000	Total			\$5,000,000								
	FUNDING PHASE				GA YEAR	KYTC YEAR	AMOUNT																		
SP C	2005		\$5,000,000																						
Total			\$5,000,000																						
1996 07 - 211.00	Milepoints: From: 0 To: 2.272 Scope: MAJOR WIDENING(O)																								
BOYLE MERCER	2000 07 - 1093.00	US-68	.100	REPLACE BRIDGE & APPROACHES OVER DRY FORK AT MERCER CO LINE (B17)	<table style="width: 100%; border-collapse: collapse;"> <thead> <tr> <th style="text-align: left;">FUNDING PHASE</th> <th style="text-align: left;">GA YEAR</th> <th style="text-align: left;">KYTC YEAR</th> <th style="text-align: left;">AMOUNT</th> </tr> </thead> <tbody> <tr> <td>BRO C</td> <td>2003</td> <td></td> <td style="text-align: right;">\$200,000</td> </tr> <tr> <td colspan="3" style="text-align: right;">Total</td> <td style="text-align: right;">\$200,000</td> </tr> </tbody> </table>	FUNDING PHASE	GA YEAR	KYTC YEAR	AMOUNT	BRO C	2003		\$200,000	Total			\$200,000								
FUNDING PHASE	GA YEAR				KYTC YEAR	AMOUNT																			
BRO C	2003		\$200,000																						
Total			\$200,000																						
2000 07 - 1093.00	Milepoints: From: 9.822 To: 9.83 Milepoints: From: 0 To: .092 Scope: BRIDGE REPLACEMENT(P)																								

**KENTUCKY TRANSPORTATION CABINET
SIX YEAR HIGHWAY PLAN
FY- 2003 THRU FY- 2006**

COUNTY	ITEM NO. & PARENT NO.	ROUTE	LENGTH	DESCRIPTION	FUND-SCHEDULING INFORMATION																								
BRACKEN	1998 06 - 355.05 Parent No.:	KY-8		OPERATION OF AUGUSTA FERRY (98CCR) Milepoints: From: 13.1 To: 13.2 Scope: FERRY OPERATION(P)	<table border="1"> <thead> <tr> <th>FUNDING PHASE</th> <th>GA YEAR</th> <th>KYTC YEAR</th> <th>AMOUNT</th> </tr> </thead> <tbody> <tr> <td>SP</td> <td>C</td> <td>2003</td> <td>\$125,000</td> </tr> <tr> <td colspan="3" style="text-align: right;">Total</td> <td>\$125,000</td> </tr> </tbody> </table>	FUNDING PHASE	GA YEAR	KYTC YEAR	AMOUNT	SP	C	2003	\$125,000	Total			\$125,000												
	FUNDING PHASE				GA YEAR	KYTC YEAR	AMOUNT																						
SP	C	2003	\$125,000																										
Total			\$125,000																										
1998 06 - 355.05																													
BRACKEN	1998 06 - 355.06 Parent No.:	KY-8		OPERATION OF AUGUSTA FERRY (98CCR) Milepoints: From: 13.1 To: 13.2 Scope: FERRY OPERATION(P)	<table border="1"> <thead> <tr> <th>FUNDING PHASE</th> <th>GA YEAR</th> <th>KYTC YEAR</th> <th>AMOUNT</th> </tr> </thead> <tbody> <tr> <td>SP</td> <td>C</td> <td>2004</td> <td>\$125,000</td> </tr> <tr> <td colspan="3" style="text-align: right;">Total</td> <td>\$125,000</td> </tr> </tbody> </table>	FUNDING PHASE	GA YEAR	KYTC YEAR	AMOUNT	SP	C	2004	\$125,000	Total			\$125,000												
	FUNDING PHASE				GA YEAR	KYTC YEAR	AMOUNT																						
SP	C	2004	\$125,000																										
Total			\$125,000																										
1998 06 - 355.06																													
BRACKEN	2000 06 - 355.07 Parent No.:	KY-8		OPERATION OF AUGUSTA FERRY Milepoints: From: 13.1 To: 13.2 Scope: FERRY OPERATION(P)	<table border="1"> <thead> <tr> <th>FUNDING PHASE</th> <th>GA YEAR</th> <th>KYTC YEAR</th> <th>AMOUNT</th> </tr> </thead> <tbody> <tr> <td>SP</td> <td>C</td> <td>2005</td> <td>\$125,000</td> </tr> <tr> <td colspan="3" style="text-align: right;">Total</td> <td>\$125,000</td> </tr> </tbody> </table>	FUNDING PHASE	GA YEAR	KYTC YEAR	AMOUNT	SP	C	2005	\$125,000	Total			\$125,000												
	FUNDING PHASE				GA YEAR	KYTC YEAR	AMOUNT																						
SP	C	2005	\$125,000																										
Total			\$125,000																										
2000 06 - 355.07																													
BRACKEN	2000 06 - 355.08 Parent No.:	KY-8		OPERATION OF AUGUSTA FERRY Milepoints: From: 13.1 To: 13.2 Scope: FERRY OPERATION(P)	<table border="1"> <thead> <tr> <th>FUNDING PHASE</th> <th>GA YEAR</th> <th>KYTC YEAR</th> <th>AMOUNT</th> </tr> </thead> <tbody> <tr> <td>SP</td> <td>C</td> <td>2006</td> <td>\$125,000</td> </tr> <tr> <td colspan="3" style="text-align: right;">Total</td> <td>\$125,000</td> </tr> </tbody> </table>	FUNDING PHASE	GA YEAR	KYTC YEAR	AMOUNT	SP	C	2006	\$125,000	Total			\$125,000												
	FUNDING PHASE				GA YEAR	KYTC YEAR	AMOUNT																						
SP	C	2006	\$125,000																										
Total			\$125,000																										
2000 06 - 355.08																													
BRACKEN	2000 06 - 1047.00 Parent No.:	KY-1951	.100	REPLACE BRIDGE & APPROACHES AT FORK OF SNAG CREEK 1.5MI WEST OF KY-1109 (B16). Milepoints: From: 2.372 To: 2.472 Scope: BRIDGE REPLACEMENT(P)	<table border="1"> <thead> <tr> <th>FUNDING PHASE</th> <th>GA YEAR</th> <th>KYTC YEAR</th> <th>AMOUNT</th> </tr> </thead> <tbody> <tr> <td>BRX</td> <td>D</td> <td>2003</td> <td>\$50,000</td> </tr> <tr> <td>BRX</td> <td>R</td> <td>2005</td> <td>\$20,000</td> </tr> <tr> <td>BRX</td> <td>U</td> <td>2005</td> <td>\$5,000</td> </tr> <tr> <td>BRX</td> <td>C</td> <td>2006</td> <td>\$225,000</td> </tr> <tr> <td colspan="3" style="text-align: right;">Total</td> <td>\$300,000</td> </tr> </tbody> </table>	FUNDING PHASE	GA YEAR	KYTC YEAR	AMOUNT	BRX	D	2003	\$50,000	BRX	R	2005	\$20,000	BRX	U	2005	\$5,000	BRX	C	2006	\$225,000	Total			\$300,000
	FUNDING PHASE				GA YEAR	KYTC YEAR	AMOUNT																						
BRX	D	2003	\$50,000																										
BRX	R	2005	\$20,000																										
BRX	U	2005	\$5,000																										
BRX	C	2006	\$225,000																										
Total			\$300,000																										
2000 06 - 1047.00																													
BRACKEN	2000 06 - 1050.00 Parent No.:	KY-435	.100	REPLACE BRIDGE & APPROACHES AT BIG BRACKEN CREEK 2.7 MI SE OF KY-8 (B09). Milepoints: From: 3.827 To: 3.927 Scope: BRIDGE REPLACEMENT(P)	<table border="1"> <thead> <tr> <th>FUNDING PHASE</th> <th>GA YEAR</th> <th>KYTC YEAR</th> <th>AMOUNT</th> </tr> </thead> <tbody> <tr> <td>BRX</td> <td>R</td> <td>2004</td> <td>\$20,000</td> </tr> <tr> <td>BRX</td> <td>U</td> <td>2004</td> <td>\$20,000</td> </tr> <tr> <td>BRX</td> <td>C</td> <td>2005</td> <td>\$600,000</td> </tr> <tr> <td colspan="3" style="text-align: right;">Total</td> <td>\$640,000</td> </tr> </tbody> </table>	FUNDING PHASE	GA YEAR	KYTC YEAR	AMOUNT	BRX	R	2004	\$20,000	BRX	U	2004	\$20,000	BRX	C	2005	\$600,000	Total			\$640,000				
	FUNDING PHASE				GA YEAR	KYTC YEAR	AMOUNT																						
BRX	R	2004	\$20,000																										
BRX	U	2004	\$20,000																										
BRX	C	2005	\$600,000																										
Total			\$640,000																										
2000 06 - 1050.00																													
BRACKEN	2000 06 - 1051.00 Parent No.:	CR-1116	.100	REPLACE BRIDGE & APPROACHES AT NORTH FORK LICKING RIVER @ THE ROBERTSON COUNTY LINE (C10). Milepoints: From: To: Scope: BRIDGE REPLACEMENT(P)	<table border="1"> <thead> <tr> <th>FUNDING PHASE</th> <th>GA YEAR</th> <th>KYTC YEAR</th> <th>AMOUNT</th> </tr> </thead> <tbody> <tr> <td>BRZ</td> <td>D</td> <td>2003</td> <td>\$125,000</td> </tr> <tr> <td>BRZ</td> <td>R</td> <td>2004</td> <td>\$150,000</td> </tr> <tr> <td>BRZ</td> <td>U</td> <td>2005</td> <td>\$100,000</td> </tr> <tr> <td>BRZ</td> <td>C</td> <td>2006</td> <td>\$500,000</td> </tr> <tr> <td colspan="3" style="text-align: right;">Total</td> <td>\$875,000</td> </tr> </tbody> </table>	FUNDING PHASE	GA YEAR	KYTC YEAR	AMOUNT	BRZ	D	2003	\$125,000	BRZ	R	2004	\$150,000	BRZ	U	2005	\$100,000	BRZ	C	2006	\$500,000	Total			\$875,000
	FUNDING PHASE				GA YEAR	KYTC YEAR	AMOUNT																						
BRZ	D	2003	\$125,000																										
BRZ	R	2004	\$150,000																										
BRZ	U	2005	\$100,000																										
BRZ	C	2006	\$500,000																										
Total			\$875,000																										
2000 06 - 1051.00																													

KENTUCKY TRANSPORTATION CABINET
SIX YEAR HIGHWAY PLAN
 FY- 2003 THRU FY- 2006

COUNTY	ITEM NO. & PARENT NO.	ROUTE	LENGTH	DESCRIPTION	FUND-SCHEDULING INFORMATION																
BREATHITT	1996 10 - 270.20 Parent No.: 1996 10 - 270.11	KY-15	1.100	HAZARD-JACKSON SECTION 10: FROM 1.1 MILES NORTH OF KY-476 NEAR HADDIX TO THE KENTUCKY RIVER. (G&D) Milepoints: From: To: Scope: RELOCATION(O)	<table border="1"> <thead> <tr> <th>FUNDING PHASE</th> <th>GA YEAR</th> <th>KYTC YEAR</th> <th>AMOUNT</th> </tr> </thead> <tbody> <tr> <td>SP</td> <td>U</td> <td>2004</td> <td>\$100,000</td> </tr> <tr> <td>NH</td> <td>C</td> <td>2006</td> <td>\$8,900,000</td> </tr> <tr> <td colspan="3" style="text-align: right;">Total</td> <td>\$9,000,000</td> </tr> </tbody> </table>	FUNDING PHASE	GA YEAR	KYTC YEAR	AMOUNT	SP	U	2004	\$100,000	NH	C	2006	\$8,900,000	Total			\$9,000,000
FUNDING PHASE	GA YEAR	KYTC YEAR	AMOUNT																		
SP	U	2004	\$100,000																		
NH	C	2006	\$8,900,000																		
Total			\$9,000,000																		
BREATHITT	2000 10 - 270.30 Parent No.: 1996 10 - 270.11	KY-15	.100	HAZARD-JACKSON SECTION 11: BRIDGE OVER KY 15, KY RIVER AND CSX RR. (G&D) Milepoints: From: To: Scope: RELOCATION(O)	<table border="1"> <thead> <tr> <th>FUNDING PHASE</th> <th>GA YEAR</th> <th>KYTC YEAR</th> <th>AMOUNT</th> </tr> </thead> <tbody> <tr> <td>NH</td> <td>U</td> <td>2004</td> <td>\$150,000</td> </tr> <tr> <td colspan="3" style="text-align: right;">Total</td> <td>\$150,000</td> </tr> </tbody> </table>	FUNDING PHASE	GA YEAR	KYTC YEAR	AMOUNT	NH	U	2004	\$150,000	Total			\$150,000				
FUNDING PHASE	GA YEAR	KYTC YEAR	AMOUNT																		
NH	U	2004	\$150,000																		
Total			\$150,000																		
BREATHITT	2000 10 - 270.40 Parent No.: 1996 10 - 270.11	KY-15	2.200	HAZARD-JACKSON SECTION 12: FR THE KY RIVER TO LICK BRANCH. (G&D) Milepoints: From: To: Scope: RELOCATION(O)	<table border="1"> <thead> <tr> <th>FUNDING PHASE</th> <th>GA YEAR</th> <th>KYTC YEAR</th> <th>AMOUNT</th> </tr> </thead> <tbody> <tr> <td>NH</td> <td>U</td> <td>2004</td> <td>\$250,000</td> </tr> <tr> <td colspan="3" style="text-align: right;">Total</td> <td>\$250,000</td> </tr> </tbody> </table>	FUNDING PHASE	GA YEAR	KYTC YEAR	AMOUNT	NH	U	2004	\$250,000	Total			\$250,000				
FUNDING PHASE	GA YEAR	KYTC YEAR	AMOUNT																		
NH	U	2004	\$250,000																		
Total			\$250,000																		
BREATHITT	2000 10 - 270.67 Parent No.: 2000 10 - 270.60	KY-15	.700	HAZARD-JACKSON SECTION 14 SURFACE: FROM 0.12 M N OF OLD KY 30 TO 0.43 M N OF KY 15 AT JACKSON. Milepoints: From: To: Scope: SURFACE(O)	<table border="1"> <thead> <tr> <th>FUNDING PHASE</th> <th>GA YEAR</th> <th>KYTC YEAR</th> <th>AMOUNT</th> </tr> </thead> <tbody> <tr> <td>NH</td> <td>C</td> <td>2006</td> <td>\$1,900,000</td> </tr> <tr> <td colspan="3" style="text-align: right;">Total</td> <td>\$1,900,000</td> </tr> </tbody> </table>	FUNDING PHASE	GA YEAR	KYTC YEAR	AMOUNT	NH	C	2006	\$1,900,000	Total			\$1,900,000				
FUNDING PHASE	GA YEAR	KYTC YEAR	AMOUNT																		
NH	C	2006	\$1,900,000																		
Total			\$1,900,000																		
BREATHITT	2000 10 - 270.70 Parent No.: 1996 10 - 270.11	KY-15	1.700	HAZARD-JACKSON SECTION 15: FROM 0.43 M N OF KY 15 AT JACKSON TO 0.31 M S OF STILL HOUSE HOLLOW. (G&D) Milepoints: From: To: Scope: RELOCATION(O)	<table border="1"> <thead> <tr> <th>FUNDING PHASE</th> <th>GA YEAR</th> <th>KYTC YEAR</th> <th>AMOUNT</th> </tr> </thead> <tbody> <tr> <td>NH</td> <td>C</td> <td>2003</td> <td>\$14,500,000</td> </tr> <tr> <td colspan="3" style="text-align: right;">Total</td> <td>\$14,500,000</td> </tr> </tbody> </table>	FUNDING PHASE	GA YEAR	KYTC YEAR	AMOUNT	NH	C	2003	\$14,500,000	Total			\$14,500,000				
FUNDING PHASE	GA YEAR	KYTC YEAR	AMOUNT																		
NH	C	2003	\$14,500,000																		
Total			\$14,500,000																		
BREATHITT	2000 10 - 270.77 Parent No.: 2000 10 - 270.70	KY-15	1.700	HAZARD-JACKSON SECTION 15 SURFACE: FROM 0.43 M N OF KY 15 AT JACKSON TO 0.31 M S OF STILL HOUSE HOLLOW. Milepoints: From: To: Scope: SURFACE(O)	<table border="1"> <thead> <tr> <th>FUNDING PHASE</th> <th>GA YEAR</th> <th>KYTC YEAR</th> <th>AMOUNT</th> </tr> </thead> <tbody> <tr> <td>NH</td> <td>C</td> <td>2006</td> <td>\$2,500,000</td> </tr> <tr> <td colspan="3" style="text-align: right;">Total</td> <td>\$2,500,000</td> </tr> </tbody> </table>	FUNDING PHASE	GA YEAR	KYTC YEAR	AMOUNT	NH	C	2006	\$2,500,000	Total			\$2,500,000				
FUNDING PHASE	GA YEAR	KYTC YEAR	AMOUNT																		
NH	C	2006	\$2,500,000																		
Total			\$2,500,000																		
BREATHITT	2000 10 - 270.80 Parent No.: 1996 10 - 270.11	KY-15	1.600	HAZARD-JACKSON SECTION 16: FR 0.31 MILES S OF STILL HOUSE HOLLOW TO 0.43 MILES S OF FROZEN CREEK. (G&D) Milepoints: From: To: Scope: RELOCATION(O)	<table border="1"> <thead> <tr> <th>FUNDING PHASE</th> <th>GA YEAR</th> <th>KYTC YEAR</th> <th>AMOUNT</th> </tr> </thead> <tbody> <tr> <td>NH</td> <td>C</td> <td>2004</td> <td>\$10,400,000</td> </tr> <tr> <td colspan="3" style="text-align: right;">Total</td> <td>\$10,400,000</td> </tr> </tbody> </table>	FUNDING PHASE	GA YEAR	KYTC YEAR	AMOUNT	NH	C	2004	\$10,400,000	Total			\$10,400,000				
FUNDING PHASE	GA YEAR	KYTC YEAR	AMOUNT																		
NH	C	2004	\$10,400,000																		
Total			\$10,400,000																		
BREATHITT	2000 10 - 270.81 Parent No.: 2000 10 - 270.80	KY-15	1.600	HAZARD-JACKSON SECTION 16: FR 0.31 MILES S OF STILL HOUSE HOLLOW TO 0.43 MILES S OF FROZEN CREEK. (G&D) (ADDITIONAL FUNDING FOR C PHASE) Milepoints: From: To: Scope: PREFINANCD CONVRSN(O)	<table border="1"> <thead> <tr> <th>FUNDING PHASE</th> <th>GA YEAR</th> <th>KYTC YEAR</th> <th>AMOUNT</th> </tr> </thead> <tbody> <tr> <td>NH</td> <td>C</td> <td>2005</td> <td>\$4,000,000</td> </tr> <tr> <td colspan="3" style="text-align: right;">Total</td> <td>\$4,000,000</td> </tr> </tbody> </table>	FUNDING PHASE	GA YEAR	KYTC YEAR	AMOUNT	NH	C	2005	\$4,000,000	Total			\$4,000,000				
FUNDING PHASE	GA YEAR	KYTC YEAR	AMOUNT																		
NH	C	2005	\$4,000,000																		
Total			\$4,000,000																		
BREATHITT	2000 10 - 270.90 Parent No.: 1996 10 - 270.11	KY-15	2.300	HAZARD-JACKSON SECTION 17: FROM 0.43 MILES S OF FROZEN CREEK TO 0.37MI N OF KY-205 AT VANCLEVE (G&D) Milepoints: From: To: Scope: RELOCATION(O)	<table border="1"> <thead> <tr> <th>FUNDING PHASE</th> <th>GA YEAR</th> <th>KYTC YEAR</th> <th>AMOUNT</th> </tr> </thead> <tbody> <tr> <td>NH</td> <td>C</td> <td>2005</td> <td>\$11,000,000</td> </tr> <tr> <td colspan="3" style="text-align: right;">Total</td> <td>\$11,000,000</td> </tr> </tbody> </table>	FUNDING PHASE	GA YEAR	KYTC YEAR	AMOUNT	NH	C	2005	\$11,000,000	Total			\$11,000,000				
FUNDING PHASE	GA YEAR	KYTC YEAR	AMOUNT																		
NH	C	2005	\$11,000,000																		
Total			\$11,000,000																		
BREATHITT	2000 10 - 270.91 Parent No.: 2000 10 - 270.90	KY-15	2.300	HAZARD-JACKSON SECTION 17: FROM 0.43 MILES S OF FROZEN CREEK TO 0.37MI N OF KY-205 AT VANCLEVE (G&D)(ADDITIONAL FUNDING FOR C PHASE) Milepoints: From: To: Scope: PREFINANCD CONVRSN(O)	<table border="1"> <thead> <tr> <th>FUNDING PHASE</th> <th>GA YEAR</th> <th>KYTC YEAR</th> <th>AMOUNT</th> </tr> </thead> <tbody> <tr> <td>NH</td> <td>C</td> <td>2006</td> <td>\$7,800,000</td> </tr> <tr> <td colspan="3" style="text-align: right;">Total</td> <td>\$7,800,000</td> </tr> </tbody> </table>	FUNDING PHASE	GA YEAR	KYTC YEAR	AMOUNT	NH	C	2006	\$7,800,000	Total			\$7,800,000				
FUNDING PHASE	GA YEAR	KYTC YEAR	AMOUNT																		
NH	C	2006	\$7,800,000																		
Total			\$7,800,000																		

KENTUCKY TRANSPORTATION CABINET
 SIX YEAR HIGHWAY PLAN
 FY- 2003 THRU FY- 2006

COUNTY	ITEM NO. & PARENT NO.	ROUTE	LENGTH	DESCRIPTION	FUND-SCHEDULING INFORMATION			
BREATHITT	2000 10 - 1063.00 Parent No.: 2000 10 - 1063.00	CR-1322	.100	REPLACE BRIDGE & APPROACHES AT FROZEN CREEK 0.05MI W KY-1812 (C27). Milepoints: From: To: Scope: BRIDGE REPLACEMENT(P)	FUNDING PHASE	GA YEAR	KYTC YEAR	AMOUNT
					BRZ	C	2003	\$325,000
							Total	\$325,000

KENTUCKY TRANSPORTATION CABINET
 SIX YEAR HIGHWAY PLAN
 FY- 2003 THRU FY- 2006

COUNTY	ITEM NO. & PARENT NO.	ROUTE	LENGTH	DESCRIPTION	FUND-SCHEDULING INFORMATION			
					FUNDING PHASE	GA YEAR	KYTC YEAR	AMOUNT
BRECKINRIDGE	2000 04 - 1054.00	KY-108	.100	REPLACE BRIDGE & APPROACHES AT LONG LICK CREEK 0.8MI NE OF KY-105 (B30). Milepoints: From: 2.574 To: 2.674 Scope: BRIDGE REPLACEMENT(P)	BRX	R	2004	\$30,000
	Parent No.:				BRX	U	2004	\$10,000
	2000 04 - 1054.00				BRX	C	2005	\$300,000
					Total		\$340,000	

KENTUCKY TRANSPORTATION CABINET
SIX YEAR HIGHWAY PLAN
 FY- 2003 THRU FY- 2006

COUNTY	ITEM NO. & PARENT NO.	ROUTE	LENGTH	DESCRIPTION	FUND-SCHEDULING INFORMATION																				
BULLITT	1996 05 - 117.00 Parent No.: 1996 05 - 117.00	KY-61	5.400	WIDEN KY-61 FROM EXISTING 4-LANE TO SHEPHERDSVILLE Milepoints: From: 14.505 To: 19.86 Scope: MAJOR WIDENING(O)	<table border="1"> <thead> <tr> <th>FUNDING PHASE</th> <th>GA YEAR</th> <th>KYTC YEAR</th> <th>AMOUNT</th> </tr> </thead> <tbody> <tr> <td>STP</td> <td>U</td> <td>2003</td> <td>\$2,000,000</td> </tr> <tr> <td colspan="3" style="text-align: right;">Total</td> <td>\$2,000,000</td> </tr> </tbody> </table>	FUNDING PHASE	GA YEAR	KYTC YEAR	AMOUNT	STP	U	2003	\$2,000,000	Total			\$2,000,000								
FUNDING PHASE	GA YEAR	KYTC YEAR	AMOUNT																						
STP	U	2003	\$2,000,000																						
Total			\$2,000,000																						
BULLITT	2000 05 - 117.10 Parent No.: 1996 05 - 117.00	KY-61	1.500	KY-61 FROM EXISTING 4-LANE TO SHEPHERDSVILLE - SECTION 1; FROM SOUTH OF KY-44 TO NORTH OF POINTE BLVD. Milepoints: From: 14.505 To: 15.996 Scope: MAJOR WIDENING(O)	<table border="1"> <thead> <tr> <th>FUNDING PHASE</th> <th>GA YEAR</th> <th>KYTC YEAR</th> <th>AMOUNT</th> </tr> </thead> <tbody> <tr> <td>STP</td> <td>C</td> <td>2004</td> <td>\$6,500,000</td> </tr> <tr> <td colspan="3" style="text-align: right;">Total</td> <td>\$6,500,000</td> </tr> </tbody> </table>	FUNDING PHASE	GA YEAR	KYTC YEAR	AMOUNT	STP	C	2004	\$6,500,000	Total			\$6,500,000								
FUNDING PHASE	GA YEAR	KYTC YEAR	AMOUNT																						
STP	C	2004	\$6,500,000																						
Total			\$6,500,000																						
BULLITT	2000 05 - 117.20 Parent No.: 1996 05 - 117.00	KY-61	1.900	KY-61 FROM EXISTING 4-LANE TO SHEPHERDSVILLE - SECTION 2; FROM NORTH OF POINTE BLVD TO SOUTH OF BROOKS RUN. Milepoints: From: 15.996 To: 17.922 Scope: MAJOR WIDENING(O)	<table border="1"> <thead> <tr> <th>FUNDING PHASE</th> <th>GA YEAR</th> <th>KYTC YEAR</th> <th>AMOUNT</th> </tr> </thead> <tbody> <tr> <td>STP</td> <td>C</td> <td>2005</td> <td>\$10,700,000</td> </tr> <tr> <td colspan="3" style="text-align: right;">Total</td> <td>\$10,700,000</td> </tr> </tbody> </table>	FUNDING PHASE	GA YEAR	KYTC YEAR	AMOUNT	STP	C	2005	\$10,700,000	Total			\$10,700,000								
FUNDING PHASE	GA YEAR	KYTC YEAR	AMOUNT																						
STP	C	2005	\$10,700,000																						
Total			\$10,700,000																						
BULLITT	2000 05 - 117.30 Parent No.: 1996 05 - 117.00	KY-61	2.000	KY-61 FROM EXISTING 4-LANE TO SHEPHERDSVILLE - SECTION 3; FROM SOUTH OF BROOKS RUN TO EXISTING 4-LANE. Milepoints: From: 17.922 To: 19.86 Scope: MAJOR WIDENING(O)	<table border="1"> <thead> <tr> <th>FUNDING PHASE</th> <th>GA YEAR</th> <th>KYTC YEAR</th> <th>AMOUNT</th> </tr> </thead> <tbody> <tr> <td>STP</td> <td>C</td> <td>2006</td> <td>\$8,500,000</td> </tr> <tr> <td colspan="3" style="text-align: right;">Total</td> <td>\$8,500,000</td> </tr> </tbody> </table>	FUNDING PHASE	GA YEAR	KYTC YEAR	AMOUNT	STP	C	2006	\$8,500,000	Total			\$8,500,000								
FUNDING PHASE	GA YEAR	KYTC YEAR	AMOUNT																						
STP	C	2006	\$8,500,000																						
Total			\$8,500,000																						
BULLITT	2000 05 - 150.00 Parent No.: 2000 05 - 150.00	KY-44	10.600	STUDY THE POSSIBILITIES FOR CONSTRUCTING TURN LANES ALONG KY-44 BETWEEN KY-61 AT SHEPHERDSVILLE AND US31E/150 AT MOUNT WASHINGTON. Milepoints: From: 12.351 To: 22.999 Scope: SCOPING STUDY DP (O)	<table border="1"> <thead> <tr> <th>FUNDING PHASE</th> <th>GA YEAR</th> <th>KYTC YEAR</th> <th>AMOUNT</th> </tr> </thead> <tbody> <tr> <td>SP</td> <td>P</td> <td>2003</td> <td>\$200,000</td> </tr> <tr> <td colspan="3" style="text-align: right;">Total</td> <td>\$200,000</td> </tr> </tbody> </table>	FUNDING PHASE	GA YEAR	KYTC YEAR	AMOUNT	SP	P	2003	\$200,000	Total			\$200,000								
FUNDING PHASE	GA YEAR	KYTC YEAR	AMOUNT																						
SP	P	2003	\$200,000																						
Total			\$200,000																						
BULLITT	1998 05 - 347.50 Parent No.: 1998 05 - 347.50	KY-44	2.000	MT. WASHINGTON-TAYLORSVILLE RD; RECONSTRUCT KY44 FROM MT. WASHINGTON BYPASS EAST 2.0 MILES Milepoints: From: 23.39 To: 25.5 Scope: RECONSTRUCTION(O)	<table border="1"> <thead> <tr> <th>FUNDING PHASE</th> <th>GA YEAR</th> <th>KYTC YEAR</th> <th>AMOUNT</th> </tr> </thead> <tbody> <tr> <td>STP</td> <td>D</td> <td>2004</td> <td>\$1,000,000</td> </tr> <tr> <td>STP</td> <td>R</td> <td>2006</td> <td>\$800,000</td> </tr> <tr> <td>STP</td> <td>U</td> <td>2006</td> <td>\$1,000,000</td> </tr> <tr> <td colspan="3" style="text-align: right;">Total</td> <td>\$2,800,000</td> </tr> </tbody> </table>	FUNDING PHASE	GA YEAR	KYTC YEAR	AMOUNT	STP	D	2004	\$1,000,000	STP	R	2006	\$800,000	STP	U	2006	\$1,000,000	Total			\$2,800,000
FUNDING PHASE	GA YEAR	KYTC YEAR	AMOUNT																						
STP	D	2004	\$1,000,000																						
STP	R	2006	\$800,000																						
STP	U	2006	\$1,000,000																						
Total			\$2,800,000																						
BULLITT	2000 05 - 1025.00 Parent No.: 2000 05 - 1025.00	CR-1017	.100	REPLACE BRIDGE & APPROACHES AT SALT RIVER 0.9MI E KY-1442 (C01). Milepoints: From: To: Scope: BRIDGE REPLACEMENT(P)	<table border="1"> <thead> <tr> <th>FUNDING PHASE</th> <th>GA YEAR</th> <th>KYTC YEAR</th> <th>AMOUNT</th> </tr> </thead> <tbody> <tr> <td>BRZ</td> <td>R</td> <td>2003</td> <td>\$45,000</td> </tr> <tr> <td>BRZ</td> <td>C</td> <td>2004</td> <td>\$1,100,000</td> </tr> <tr> <td colspan="3" style="text-align: right;">Total</td> <td>\$1,145,000</td> </tr> </tbody> </table>	FUNDING PHASE	GA YEAR	KYTC YEAR	AMOUNT	BRZ	R	2003	\$45,000	BRZ	C	2004	\$1,100,000	Total			\$1,145,000				
FUNDING PHASE	GA YEAR	KYTC YEAR	AMOUNT																						
BRZ	R	2003	\$45,000																						
BRZ	C	2004	\$1,100,000																						
Total			\$1,145,000																						
BULLITT	2000 05 - 1030.00 Parent No.: 2000 05 - 1030.00	KY-1450	.100	REPLACE BRIDGE & APPROACHES AT BROOKS RUN 0.5MI W KY-61 (B58). Milepoints: From: .564 To: .664 Scope: BRIDGE REPLACEMENT(P)	<table border="1"> <thead> <tr> <th>FUNDING PHASE</th> <th>GA YEAR</th> <th>KYTC YEAR</th> <th>AMOUNT</th> </tr> </thead> <tbody> <tr> <td>BRO</td> <td>D</td> <td>2004</td> <td>\$90,000</td> </tr> <tr> <td>BRO</td> <td>R</td> <td>2006</td> <td>\$50,000</td> </tr> <tr> <td>BRO</td> <td>U</td> <td>2006</td> <td>\$100,000</td> </tr> <tr> <td colspan="3" style="text-align: right;">Total</td> <td>\$240,000</td> </tr> </tbody> </table>	FUNDING PHASE	GA YEAR	KYTC YEAR	AMOUNT	BRO	D	2004	\$90,000	BRO	R	2006	\$50,000	BRO	U	2006	\$100,000	Total			\$240,000
FUNDING PHASE	GA YEAR	KYTC YEAR	AMOUNT																						
BRO	D	2004	\$90,000																						
BRO	R	2006	\$50,000																						
BRO	U	2006	\$100,000																						
Total			\$240,000																						
BULLITT	1998 05 - 5004.00 Parent No.: 1998 05 - 5004.00	KY-44	.090	CORRECT ROCKFALL HAZARD @ MP 8.5 TO MP 8.59 Milepoints: From: 8.5 To: 8.59 Scope: ROCKFALL MITIGTN(P)	<table border="1"> <thead> <tr> <th>FUNDING PHASE</th> <th>GA YEAR</th> <th>KYTC YEAR</th> <th>AMOUNT</th> </tr> </thead> <tbody> <tr> <td>SP</td> <td>D</td> <td>2006</td> <td>\$65,000</td> </tr> <tr> <td>SP</td> <td>R</td> <td>2006</td> <td>\$175,000</td> </tr> <tr> <td colspan="3" style="text-align: right;">Total</td> <td>\$240,000</td> </tr> </tbody> </table>	FUNDING PHASE	GA YEAR	KYTC YEAR	AMOUNT	SP	D	2006	\$65,000	SP	R	2006	\$175,000	Total			\$240,000				
FUNDING PHASE	GA YEAR	KYTC YEAR	AMOUNT																						
SP	D	2006	\$65,000																						
SP	R	2006	\$175,000																						
Total			\$240,000																						
BULLITT	2000 05 - 8002.00 Parent No.: 2000 05 - 8002.00	KY-1526		WIDEN BROOKS ROAD (KY-1526) EXIT FROM I-65 TO THE RAILROAD TRACKS (00CCN) Milepoints: From: 10.8 To: 11.2 Scope: MINOR WIDENING(O)	<table border="1"> <thead> <tr> <th>FUNDING PHASE</th> <th>GA YEAR</th> <th>KYTC YEAR</th> <th>AMOUNT</th> </tr> </thead> <tbody> <tr> <td>SP</td> <td>C</td> <td>2003</td> <td>\$1,300,000</td> </tr> <tr> <td colspan="3" style="text-align: right;">Total</td> <td>\$1,300,000</td> </tr> </tbody> </table>	FUNDING PHASE	GA YEAR	KYTC YEAR	AMOUNT	SP	C	2003	\$1,300,000	Total			\$1,300,000								
FUNDING PHASE	GA YEAR	KYTC YEAR	AMOUNT																						
SP	C	2003	\$1,300,000																						
Total			\$1,300,000																						

KENTUCKY TRANSPORTATION CABINET
 SIX YEAR HIGHWAY PLAN
 FY- 2003 THRU FY- 2006

COUNTY	ITEM NO. & PARENT NO.	ROUTE	LENGTH	DESCRIPTION	FUND-SCHEDULING INFORMATION																				
BUTLER	2000 03 - 1004.00	KY-70	.100	REPLACE BRIDGE & APPROACHES AT LITTLE REEDY CREEK 1.5MI E KY- 1328 (B09). Milepoints: From: 26.701 To: 26.801 Scope: BRIDGE REPLACEMENT(P)	<table border="1"> <thead> <tr> <th>FUNDING PHASE</th> <th>GA YEAR</th> <th>KYTC YEAR</th> <th>AMOUNT</th> </tr> </thead> <tbody> <tr> <td>BRO R</td> <td>2003</td> <td></td> <td>\$75,000</td> </tr> <tr> <td>BRO U</td> <td>2003</td> <td></td> <td>\$75,000</td> </tr> <tr> <td>BRO C</td> <td>2004</td> <td></td> <td>\$600,000</td> </tr> <tr> <td colspan="3" style="text-align: right;">Total</td> <td>\$750,000</td> </tr> </tbody> </table>	FUNDING PHASE	GA YEAR	KYTC YEAR	AMOUNT	BRO R	2003		\$75,000	BRO U	2003		\$75,000	BRO C	2004		\$600,000	Total			\$750,000
	FUNDING PHASE				GA YEAR	KYTC YEAR	AMOUNT																		
BRO R	2003		\$75,000																						
BRO U	2003		\$75,000																						
BRO C	2004		\$600,000																						
Total			\$750,000																						
2000 03 - 1004.00	Parent No.: 03 - 1004.00																								
BUTLER	1998 03 - 5000.00	US-231	.600	EMBANKMENT FAILURES @ MP 12.8 NB & SB, & 13.4 NB Milepoints: From: 12.8 To: 13.4 Scope: LANDSLIDE REPAIR(P)	<table border="1"> <thead> <tr> <th>FUNDING PHASE</th> <th>GA YEAR</th> <th>KYTC YEAR</th> <th>AMOUNT</th> </tr> </thead> <tbody> <tr> <td>SP C</td> <td>2003</td> <td></td> <td>\$350,000</td> </tr> <tr> <td colspan="3" style="text-align: right;">Total</td> <td>\$350,000</td> </tr> </tbody> </table>	FUNDING PHASE	GA YEAR	KYTC YEAR	AMOUNT	SP C	2003		\$350,000	Total			\$350,000								
	FUNDING PHASE				GA YEAR	KYTC YEAR	AMOUNT																		
SP C	2003		\$350,000																						
Total			\$350,000																						
1998 99 - 5002.00	Parent No.: 03 - 5000.00																								

KENTUCKY TRANSPORTATION CABINET
SIX YEAR HIGHWAY PLAN
FY- 2003 THRU FY- 2006

COUNTY	ITEM NO. & PARENT NO.	ROUTE	LENGTH	DESCRIPTION	FUND-SCHEDULING INFORMATION																
CALDWELL	2000 02 - 141.00	KY-139	.600	RECONSTRUCT SUBSTANDARD CURVES @ ROCK SPRINGS HILL Parent No.: 2000 02 - 141.00	<table style="width: 100%; border-collapse: collapse;"> <thead> <tr> <th style="text-align: left;">FUNDING PHASE</th> <th style="text-align: left;">GA YEAR</th> <th style="text-align: left;">KYTC YEAR</th> <th style="text-align: right;">AMOUNT</th> </tr> </thead> <tbody> <tr> <td>SP</td> <td>D</td> <td>2006</td> <td style="text-align: right;">\$400,000</td> </tr> <tr> <td colspan="3" style="text-align: right;">Total</td> <td style="text-align: right;">\$400,000</td> </tr> </tbody> </table>	FUNDING PHASE	GA YEAR	KYTC YEAR	AMOUNT	SP	D	2006	\$400,000	Total			\$400,000				
	FUNDING PHASE				GA YEAR	KYTC YEAR	AMOUNT														
SP	D	2006	\$400,000																		
Total			\$400,000																		
Milepoints: From: 7.573 To: 8.173 Scope: SAFETY(P)																					
CALDWELL HOPKINS	1998 02 - 2011.00 1998 02 - 2011.00	WK-9001	7.400	WESTERN KY PARKWAY FROM MP 18.26 TO MP 25.64, BEGIN PCC PAVEMENT. Parent No.: 1998 02 - 2011.00	<table style="width: 100%; border-collapse: collapse;"> <thead> <tr> <th style="text-align: left;">FUNDING PHASE</th> <th style="text-align: left;">GA YEAR</th> <th style="text-align: left;">KYTC YEAR</th> <th style="text-align: right;">AMOUNT</th> </tr> </thead> <tbody> <tr> <td>STP</td> <td>D</td> <td>2003</td> <td style="text-align: right;">\$70,000</td> </tr> <tr> <td>STP</td> <td>C</td> <td>2004</td> <td style="text-align: right;">\$4,500,000</td> </tr> <tr> <td colspan="3" style="text-align: right;">Total</td> <td style="text-align: right;">\$4,570,000</td> </tr> </tbody> </table>	FUNDING PHASE	GA YEAR	KYTC YEAR	AMOUNT	STP	D	2003	\$70,000	STP	C	2004	\$4,500,000	Total			\$4,570,000
FUNDING PHASE	GA YEAR	KYTC YEAR	AMOUNT																		
STP	D	2003	\$70,000																		
STP	C	2004	\$4,500,000																		
Total			\$4,570,000																		
Milepoints: From: 18.26 To: 21.764 Milepoints: From: 21.764 To: 25.655 Scope: PAVEMENT REHAB-PRK(P)																					

**KENTUCKY TRANSPORTATION CABINET
SIX YEAR HIGHWAY PLAN
FY- 2003 THRU FY- 2006**

COUNTY	ITEM NO. & PARENT NO.	ROUTE	LENGTH	DESCRIPTION	FUND-SCHEDULING INFORMATION																				
CALLOWAY	2000 01 - 181.17 Parent No.: 1996 01 - 181.12	US-68	5.000	FROM 150 METERS N OF LES TODD ROAD TO 150 METERS N OF KY-1346 (SURFACING FOR 1-181.14) Milepoints: From: To: Scope: SURFACE(O)	<table border="1"> <thead> <tr> <th>FUNDING PHASE</th> <th>GA YEAR</th> <th>KYTC YEAR</th> <th>AMOUNT</th> </tr> </thead> <tbody> <tr> <td>SP</td> <td>C</td> <td>2003</td> <td>\$9,000,000</td> </tr> <tr> <td align="right" colspan="3">Total</td> <td>\$9,000,000</td> </tr> </tbody> </table>	FUNDING PHASE	GA YEAR	KYTC YEAR	AMOUNT	SP	C	2003	\$9,000,000	Total			\$9,000,000								
FUNDING PHASE	GA YEAR	KYTC YEAR	AMOUNT																						
SP	C	2003	\$9,000,000																						
Total			\$9,000,000																						
CALLOWAY GRAVES	1998 01 - 181.21 Parent No.: 1996 01 - 181.20	KY-80	3.700	MURRAY-MAYFIELD RD; FROM 0.12 MILE WEST OF KY 1836, EAST TO 0.12 MILE EAST OF KY 299 (SECTION III GRADE & DRAIN) Milepoints: From: To: Milepoints: From: To: Scope: NEW ROUTE(O)	<table border="1"> <thead> <tr> <th>FUNDING PHASE</th> <th>GA YEAR</th> <th>KYTC YEAR</th> <th>AMOUNT</th> </tr> </thead> <tbody> <tr> <td>SP</td> <td>U</td> <td>2003</td> <td>\$1,210,000</td> </tr> <tr> <td>SP</td> <td>C</td> <td>2006</td> <td>\$13,000,000</td> </tr> <tr> <td align="right" colspan="3">Total</td> <td>\$14,210,000</td> </tr> </tbody> </table>	FUNDING PHASE	GA YEAR	KYTC YEAR	AMOUNT	SP	U	2003	\$1,210,000	SP	C	2006	\$13,000,000	Total			\$14,210,000				
FUNDING PHASE	GA YEAR	KYTC YEAR	AMOUNT																						
SP	U	2003	\$1,210,000																						
SP	C	2006	\$13,000,000																						
Total			\$14,210,000																						
CALLOWAY GRAVES	1998 01 - 181.22 Parent No.: 1996 01 - 181.20	KY-80	4.700	MURRAY-MAYFIELD RD; FROM 0.12 MILE EAST OF KY 299 EAST TO US 641 AT THE PROPOSED I-SECT WITH MURRAY-AURORA RD (SECTION IV GRADE & DRAIN) Milepoints: From: To: Milepoints: From: To: Scope: NEW ROUTE(O)	<table border="1"> <thead> <tr> <th>FUNDING PHASE</th> <th>GA YEAR</th> <th>KYTC YEAR</th> <th>AMOUNT</th> </tr> </thead> <tbody> <tr> <td>SP</td> <td>U</td> <td>2003</td> <td>\$3,300,000</td> </tr> <tr> <td>SP</td> <td>C</td> <td>2005</td> <td>\$10,000,000</td> </tr> <tr> <td align="right" colspan="3">Total</td> <td>\$13,300,000</td> </tr> </tbody> </table>	FUNDING PHASE	GA YEAR	KYTC YEAR	AMOUNT	SP	U	2003	\$3,300,000	SP	C	2005	\$10,000,000	Total			\$13,300,000				
FUNDING PHASE	GA YEAR	KYTC YEAR	AMOUNT																						
SP	U	2003	\$3,300,000																						
SP	C	2005	\$10,000,000																						
Total			\$13,300,000																						
CALLOWAY GRAVES	1998 01 - 181.30 Parent No.: 1996 01 - 181.20	KY-80	4.900	MURRAY-MAYFIELD RD; FROM THE INTERSECTION OF THE KY 121 TRUCK ROUTE EAST OF MAYFIELD, EAST TO KY 1124 (SECTION I GRADE & DRAIN) Milepoints: From: To: Milepoints: From: To: Scope: NEW ROUTE(O)	<table border="1"> <thead> <tr> <th>FUNDING PHASE</th> <th>GA YEAR</th> <th>KYTC YEAR</th> <th>AMOUNT</th> </tr> </thead> <tbody> <tr> <td>SP</td> <td>C</td> <td>2003</td> <td>\$10,000,000</td> </tr> <tr> <td align="right" colspan="3">Total</td> <td>\$10,000,000</td> </tr> </tbody> </table>	FUNDING PHASE	GA YEAR	KYTC YEAR	AMOUNT	SP	C	2003	\$10,000,000	Total			\$10,000,000								
FUNDING PHASE	GA YEAR	KYTC YEAR	AMOUNT																						
SP	C	2003	\$10,000,000																						
Total			\$10,000,000																						
CALLOWAY GRAVES	1998 01 - 181.31 Parent No.: 1996 01 - 181.20	KY-80	4.900	MURRAY-MAYFIELD RD; FROM 0.12 N OF KY 1124 EAST TO 0.12 W OF KY 1836 (SECTION II GRADE & DRAIN) Milepoints: From: To: Milepoints: From: To: Scope: NEW ROUTE(O)	<table border="1"> <thead> <tr> <th>FUNDING PHASE</th> <th>GA YEAR</th> <th>KYTC YEAR</th> <th>AMOUNT</th> </tr> </thead> <tbody> <tr> <td>SP</td> <td>C</td> <td>2003</td> <td>\$6,000,000</td> </tr> <tr> <td align="right" colspan="3">Total</td> <td>\$6,000,000</td> </tr> </tbody> </table>	FUNDING PHASE	GA YEAR	KYTC YEAR	AMOUNT	SP	C	2003	\$6,000,000	Total			\$6,000,000								
FUNDING PHASE	GA YEAR	KYTC YEAR	AMOUNT																						
SP	C	2003	\$6,000,000																						
Total			\$6,000,000																						
CALLOWAY GRAVES	2000 01 - 181.32 Parent No.: 1996 01 - 181.20	KY-80	9.800	MURRAY-MAYFIELD RD; FROM THE I-SECT OF THE KY 121 TRUCK ROUTE E OF MAYFIELD, EAST TO 0.12 MILE W OF KY 1836 (SECTIONS I & II SURFACING) Milepoints: From: To: Milepoints: From: To: Scope: SURFACE(O)	<table border="1"> <thead> <tr> <th>FUNDING PHASE</th> <th>GA YEAR</th> <th>KYTC YEAR</th> <th>AMOUNT</th> </tr> </thead> <tbody> <tr> <td>SP</td> <td>C</td> <td>2006</td> <td>\$16,000,000</td> </tr> <tr> <td align="right" colspan="3">Total</td> <td>\$16,000,000</td> </tr> </tbody> </table>	FUNDING PHASE	GA YEAR	KYTC YEAR	AMOUNT	SP	C	2006	\$16,000,000	Total			\$16,000,000								
FUNDING PHASE	GA YEAR	KYTC YEAR	AMOUNT																						
SP	C	2006	\$16,000,000																						
Total			\$16,000,000																						
CALLOWAY GRAVES	1998 01 - 181.35 Parent No.: 1996 01 - 181.20	KY-80	4.900	MURRAY-MAYFIELD RD; FROM 0.12 N OF KY 1124 EAST TO 0.12 W OF KY 1836 (SECTION II G&D) (ADDITIONAL FUNDING FOR C PHASE) Milepoints: From: To: Milepoints: From: To: Scope: PREFINANCD CONVRSN(O)	<table border="1"> <thead> <tr> <th>FUNDING PHASE</th> <th>GA YEAR</th> <th>KYTC YEAR</th> <th>AMOUNT</th> </tr> </thead> <tbody> <tr> <td>SP</td> <td>C</td> <td>2005</td> <td>\$4,000,000</td> </tr> <tr> <td align="right" colspan="3">Total</td> <td>\$4,000,000</td> </tr> </tbody> </table>	FUNDING PHASE	GA YEAR	KYTC YEAR	AMOUNT	SP	C	2005	\$4,000,000	Total			\$4,000,000								
FUNDING PHASE	GA YEAR	KYTC YEAR	AMOUNT																						
SP	C	2005	\$4,000,000																						
Total			\$4,000,000																						
CALLOWAY	2000 01 - 271.01 Parent No.: 2000 01 - 271.01	KY-121	1.100	5-LANE KY-121 FROM US-641 TO COLDWATER ROAD IN MURRAY Milepoints: From: 14.075 To: 15.133 Scope: RECONSTRUCTION(O)	<table border="1"> <thead> <tr> <th>FUNDING PHASE</th> <th>GA YEAR</th> <th>KYTC YEAR</th> <th>AMOUNT</th> </tr> </thead> <tbody> <tr> <td>SP</td> <td>R</td> <td>2004</td> <td>\$350,000</td> </tr> <tr> <td>SP</td> <td>U</td> <td>2004</td> <td>\$500,000</td> </tr> <tr> <td>SP</td> <td>C</td> <td>2005</td> <td>\$3,200,000</td> </tr> <tr> <td align="right" colspan="3">Total</td> <td>\$4,050,000</td> </tr> </tbody> </table>	FUNDING PHASE	GA YEAR	KYTC YEAR	AMOUNT	SP	R	2004	\$350,000	SP	U	2004	\$500,000	SP	C	2005	\$3,200,000	Total			\$4,050,000
FUNDING PHASE	GA YEAR	KYTC YEAR	AMOUNT																						
SP	R	2004	\$350,000																						
SP	U	2004	\$500,000																						
SP	C	2005	\$3,200,000																						
Total			\$4,050,000																						
CALLOWAY	2000 01 - 314.10 Parent No.: 1996 01 - 314.00	US-641	1.000	MAJOR WIDENING FROM TENN. STATE LINE TO MURRAY; PRIORITY SECTION 1 Milepoints: From: To: Scope: MAJOR WIDENING(O)	<table border="1"> <thead> <tr> <th>FUNDING PHASE</th> <th>GA YEAR</th> <th>KYTC YEAR</th> <th>AMOUNT</th> </tr> </thead> <tbody> <tr> <td>SP</td> <td>R</td> <td>2004</td> <td>\$2,500,000</td> </tr> <tr> <td>SP</td> <td>U</td> <td>2005</td> <td>\$2,000,000</td> </tr> <tr> <td>SP</td> <td>C</td> <td>2006</td> <td>\$4,500,000</td> </tr> <tr> <td align="right" colspan="3">Total</td> <td>\$9,000,000</td> </tr> </tbody> </table>	FUNDING PHASE	GA YEAR	KYTC YEAR	AMOUNT	SP	R	2004	\$2,500,000	SP	U	2005	\$2,000,000	SP	C	2006	\$4,500,000	Total			\$9,000,000
FUNDING PHASE	GA YEAR	KYTC YEAR	AMOUNT																						
SP	R	2004	\$2,500,000																						
SP	U	2005	\$2,000,000																						
SP	C	2006	\$4,500,000																						
Total			\$9,000,000																						

KENTUCKY TRANSPORTATION CABINET
SIX YEAR HIGHWAY PLAN
FY- 2003 THRU FY- 2006

COUNTY	ITEM NO. & PARENT NO.	ROUTE	LENGTH	DESCRIPTION	FUND-SCHEDULING INFORMATION												
CALLOWAY	2000 01 - 314.20	US-641	1.500	MAJOR WIDENING FROM TENN. STATE LINE TO MURRAY; PRIORITY SECTION 2	<table style="width: 100%; border-collapse: collapse;"> <thead> <tr> <th style="text-align: left;">FUNDING PHASE</th> <th style="text-align: left;">GA YEAR</th> <th style="text-align: left;">KYTC YEAR</th> <th style="text-align: left;">AMOUNT</th> </tr> </thead> <tbody> <tr> <td>SP</td> <td>D</td> <td>2005</td> <td style="text-align: right;">\$650,000</td> </tr> <tr> <td colspan="3" style="text-align: right;">Total</td> <td style="text-align: right;">\$650,000</td> </tr> </tbody> </table>	FUNDING PHASE	GA YEAR	KYTC YEAR	AMOUNT	SP	D	2005	\$650,000	Total			\$650,000
	FUNDING PHASE				GA YEAR	KYTC YEAR	AMOUNT										
SP	D	2005	\$650,000														
Total			\$650,000														
1996 01 - 314.00	Parent No.: 01 - 314.00	Milepoints: From: To: Scope: MAJOR WIDENING(O)															
CALLOWAY	1996 01 - 1128.00	KY-1824	.100	MURRAY-BENTON; BRIDGE AND APPROACHES OVER FORK OF ROCK HOUSE CREEK .9 S OF JCT. KY-1346 (B2) (TO BE LET WITH 1-1129.00)	<table style="width: 100%; border-collapse: collapse;"> <thead> <tr> <th style="text-align: left;">FUNDING PHASE</th> <th style="text-align: left;">GA YEAR</th> <th style="text-align: left;">KYTC YEAR</th> <th style="text-align: left;">AMOUNT</th> </tr> </thead> <tbody> <tr> <td>BRX</td> <td>C</td> <td>2003</td> <td style="text-align: right;">\$800,000</td> </tr> <tr> <td colspan="3" style="text-align: right;">Total</td> <td style="text-align: right;">\$800,000</td> </tr> </tbody> </table>	FUNDING PHASE	GA YEAR	KYTC YEAR	AMOUNT	BRX	C	2003	\$800,000	Total			\$800,000
	FUNDING PHASE				GA YEAR	KYTC YEAR	AMOUNT										
BRX	C	2003	\$800,000														
Total			\$800,000														
1996 01 - 1128.00	Parent No.: 01 - 1128.00	Milepoints: From: 3.501 To: 3.601 Scope: BRIDGE REPLACEMENT(P)															
CALLOWAY	1996 01 - 1129.00	KY-1824	.100	MURRAY-BENTON; BRIDGE AND APPROACHES OVER ROCK HOUSE CREEK .75 S OF JCT. KY-1346 (B3) (TO BE LET WITH 1-1128.00)	<table style="width: 100%; border-collapse: collapse;"> <thead> <tr> <th style="text-align: left;">FUNDING PHASE</th> <th style="text-align: left;">GA YEAR</th> <th style="text-align: left;">KYTC YEAR</th> <th style="text-align: left;">AMOUNT</th> </tr> </thead> <tbody> <tr> <td>BRX</td> <td>C</td> <td>2003</td> <td style="text-align: right;">\$1,200,000</td> </tr> <tr> <td colspan="3" style="text-align: right;">Total</td> <td style="text-align: right;">\$1,200,000</td> </tr> </tbody> </table>	FUNDING PHASE	GA YEAR	KYTC YEAR	AMOUNT	BRX	C	2003	\$1,200,000	Total			\$1,200,000
	FUNDING PHASE				GA YEAR	KYTC YEAR	AMOUNT										
BRX	C	2003	\$1,200,000														
Total			\$1,200,000														
1996 01 - 1129.00	Parent No.: 01 - 1129.00	Milepoints: From: 3.724 To: 3.824 Scope: BRIDGE REPLACEMENT(P)															

KENTUCKY TRANSPORTATION CABINET
SIX YEAR HIGHWAY PLAN

FY- 2003 THRU FY- 2006

COUNTY	ITEM NO. & PARENT NO.	ROUTE	LENGTH	DESCRIPTION	FUND-SCHEDULING INFORMATION																				
CAMPBELL	2000 06 - 8.00 Parent No.: 2000 06 - 8.00	I-471		POWERWASH AND PAINT ALL STEEL BRIDGES AND STEEL BEARINGS ON I-471 EXCEPT THE DANIEL CARTER BEARD BRIDGE Milepoints: From: To: Scope: BRIDGE PAINTING(P)	<table border="1"> <thead> <tr> <th>FUNDING PHASE</th> <th>GA YEAR</th> <th>KYTC YEAR</th> <th>AMOUNT</th> </tr> </thead> <tbody> <tr> <td>IM</td> <td>C</td> <td>2005</td> <td>\$3,000,000</td> </tr> <tr> <td colspan="3">Total</td> <td>\$3,000,000</td> </tr> </tbody> </table>	FUNDING PHASE	GA YEAR	KYTC YEAR	AMOUNT	IM	C	2005	\$3,000,000	Total			\$3,000,000								
FUNDING PHASE	GA YEAR	KYTC YEAR	AMOUNT																						
IM	C	2005	\$3,000,000																						
Total			\$3,000,000																						
CAMPBELL	1998 06 - 125.00 Parent No.: 1998 06 - 125.00	KY-1998	1.700	RECONSTRUCT POOL'S CREEK ROAD NO. 1 FROM US-27 TO THE AA HIGHWAY. Milepoints: From: 0 To: 1.738 Scope: RECONSTRUCTION(O)	<table border="1"> <thead> <tr> <th>FUNDING PHASE</th> <th>GA YEAR</th> <th>KYTC YEAR</th> <th>AMOUNT</th> </tr> </thead> <tbody> <tr> <td>SP</td> <td>D</td> <td>2003</td> <td>\$600,000</td> </tr> <tr> <td>SP</td> <td>R</td> <td>2005 2006</td> <td>\$8,000,000</td> </tr> <tr> <td>SP</td> <td>U</td> <td>2006</td> <td>\$1,500,000</td> </tr> <tr> <td colspan="3">Total</td> <td>\$10,100,000</td> </tr> </tbody> </table>	FUNDING PHASE	GA YEAR	KYTC YEAR	AMOUNT	SP	D	2003	\$600,000	SP	R	2005 2006	\$8,000,000	SP	U	2006	\$1,500,000	Total			\$10,100,000
FUNDING PHASE	GA YEAR	KYTC YEAR	AMOUNT																						
SP	D	2003	\$600,000																						
SP	R	2005 2006	\$8,000,000																						
SP	U	2006	\$1,500,000																						
Total			\$10,100,000																						
CAMPBELL	2000 06 - 156.00 Parent No.: 2000 06 - 156.00	KY-547		RECONSTRUCT KY-547 FROM THE AA HWY TO KY-10 INCLUDING SIDEWALKS AT THE WESTERN END OF THE PROJECT. Milepoints: From: 0 To: 1.83 Scope: RECONSTRUCTION(O)	<table border="1"> <thead> <tr> <th>FUNDING PHASE</th> <th>GA YEAR</th> <th>KYTC YEAR</th> <th>AMOUNT</th> </tr> </thead> <tbody> <tr> <td>SP</td> <td>D</td> <td>2005</td> <td>\$400,000</td> </tr> <tr> <td colspan="3">Total</td> <td>\$400,000</td> </tr> </tbody> </table>	FUNDING PHASE	GA YEAR	KYTC YEAR	AMOUNT	SP	D	2005	\$400,000	Total			\$400,000								
FUNDING PHASE	GA YEAR	KYTC YEAR	AMOUNT																						
SP	D	2005	\$400,000																						
Total			\$400,000																						
CAMPBELL	2000 06 - 157.00 Parent No.: 2000 06 - 157.00	US-27	.100	CONSTRUCT TURN LANE ON US-27 AT LICKERT ROAD. Milepoints: From: 7.33 To: 7.45 Scope: SAFETY(P)	<table border="1"> <thead> <tr> <th>FUNDING PHASE</th> <th>GA YEAR</th> <th>KYTC YEAR</th> <th>AMOUNT</th> </tr> </thead> <tbody> <tr> <td>SP</td> <td>D</td> <td>2003</td> <td>\$30,000</td> </tr> <tr> <td>SP</td> <td>U</td> <td>2004</td> <td>\$50,000</td> </tr> <tr> <td>SP</td> <td>C</td> <td>2005</td> <td>\$200,000</td> </tr> <tr> <td colspan="3">Total</td> <td>\$280,000</td> </tr> </tbody> </table>	FUNDING PHASE	GA YEAR	KYTC YEAR	AMOUNT	SP	D	2003	\$30,000	SP	U	2004	\$50,000	SP	C	2005	\$200,000	Total			\$280,000
FUNDING PHASE	GA YEAR	KYTC YEAR	AMOUNT																						
SP	D	2003	\$30,000																						
SP	U	2004	\$50,000																						
SP	C	2005	\$200,000																						
Total			\$280,000																						
CAMPBELL	1996 06 - 352.00 Parent No.: 1996 06 - 352.00	KY-536	3.500	EXTEND PROPOSED POND CREEK ROAD FROM US-27 TO AA HIGHWAY VIA PORTION OF KY10/KY1997 CORRIDOR (NEW KY-536) Milepoints: From: To: Scope: NEW ROUTE(O)	<table border="1"> <thead> <tr> <th>FUNDING PHASE</th> <th>GA YEAR</th> <th>KYTC YEAR</th> <th>AMOUNT</th> </tr> </thead> <tbody> <tr> <td>STP</td> <td>R</td> <td>2004</td> <td>\$7,000,000</td> </tr> <tr> <td>STP</td> <td>U</td> <td>2004</td> <td>\$2,000,000</td> </tr> <tr> <td>STP</td> <td>C</td> <td>2006</td> <td>\$9,000,000</td> </tr> <tr> <td colspan="3">Total</td> <td>\$18,000,000</td> </tr> </tbody> </table>	FUNDING PHASE	GA YEAR	KYTC YEAR	AMOUNT	STP	R	2004	\$7,000,000	STP	U	2004	\$2,000,000	STP	C	2006	\$9,000,000	Total			\$18,000,000
FUNDING PHASE	GA YEAR	KYTC YEAR	AMOUNT																						
STP	R	2004	\$7,000,000																						
STP	U	2004	\$2,000,000																						
STP	C	2006	\$9,000,000																						
Total			\$18,000,000																						
CAMPBELL	1998 06 - 5003.00 Parent No.: 1998 06 - 5003.00	KY-8	2.000	EMBANKMENT FAILURES & RIGHT OF WAY @ MP 18 TO 20 Milepoints: From: 18 To: 20 Scope: LANDSLIDE REPAIR(P)	<table border="1"> <thead> <tr> <th>FUNDING PHASE</th> <th>GA YEAR</th> <th>KYTC YEAR</th> <th>AMOUNT</th> </tr> </thead> <tbody> <tr> <td>SP</td> <td>C</td> <td>2004</td> <td>\$1,500,000</td> </tr> <tr> <td colspan="3">Total</td> <td>\$1,500,000</td> </tr> </tbody> </table>	FUNDING PHASE	GA YEAR	KYTC YEAR	AMOUNT	SP	C	2004	\$1,500,000	Total			\$1,500,000								
FUNDING PHASE	GA YEAR	KYTC YEAR	AMOUNT																						
SP	C	2004	\$1,500,000																						
Total			\$1,500,000																						

KENTUCKY TRANSPORTATION CABINET
 SIX YEAR HIGHWAY PLAN
 FY- 2003 THRU FY- 2006

COUNTY	ITEM NO. & PARENT NO.	ROUTE	LENGTH	DESCRIPTION	FUND-SCHEDULING INFORMATION			
					FUNDING PHASE	GA YEAR	KYTC YEAR	AMOUNT
CARLISLE	2000 01 - 1002.00	CR-1228	.100	REPLACE BRIDGE & APPROACHES AT IC (SOU) RAILROAD 0.4MI W KY-51 (C26)	BRZ	C	2003	\$550,000
	Total				\$550,000			
	Parent No.: 2000 01 - 1002.00			Milepoints: From: To: Scope: BRIDGE REPLACEMENT(P)				

KENTUCKY TRANSPORTATION CABINET
 SIX YEAR HIGHWAY PLAN
 FY- 2003 THRU FY- 2006

COUNTY	ITEM NO. & PARENT NO.	ROUTE	LENGTH	DESCRIPTION	FUND-SCHEDULING INFORMATION																				
CARROLL	2000 06 - 149.00 Parent No.: 2000 06 - 149.00	US-42	1.000	RECONSTRUCT US-42 FROM BURLEY ESTATES ROAD TO FOUR-MILE CREEK ROAD, INCLUDING REPLACEMENT OF THE FOURMILE CREEK BRIDGE. Milepoints: From: 9.047 To: 10.047 Scope: RECONSTRUCTION(O)	<table border="1"> <thead> <tr> <th>FUNDING PHASE</th> <th>GA YEAR</th> <th>KYTC YEAR</th> <th>AMOUNT</th> </tr> </thead> <tbody> <tr> <td>STP</td> <td>R</td> <td>2004</td> <td>\$300,000</td> </tr> <tr> <td>STP</td> <td>U</td> <td>2004</td> <td>\$450,000</td> </tr> <tr> <td>STP</td> <td>C</td> <td>2005</td> <td>\$3,000,000</td> </tr> <tr> <td colspan="3">Total</td> <td>\$3,750,000</td> </tr> </tbody> </table>	FUNDING PHASE	GA YEAR	KYTC YEAR	AMOUNT	STP	R	2004	\$300,000	STP	U	2004	\$450,000	STP	C	2005	\$3,000,000	Total			\$3,750,000
FUNDING PHASE	GA YEAR	KYTC YEAR	AMOUNT																						
STP	R	2004	\$300,000																						
STP	U	2004	\$450,000																						
STP	C	2005	\$3,000,000																						
Total			\$3,750,000																						
CARROLL GALLATIN	2000 06 - 8002.00 Parent No.: 2000 06 - 8002.00	US-42	12.600	WIDEN TO 3 LANES 12.6 MILES OF US-42 BETWEEN CARROLLTON AND THE NEW I-71 CONNECTOR FROM THE MARKLAND DAM TO THE KENTUCKY SPEEDWAY AT SPARTA EXIT ON I-71 (00CCN) Milepoints: From: 7.218 To: 16.5 Milepoints: From: 0 To: 3.156 Scope: MINOR WIDENING(O)	<table border="1"> <thead> <tr> <th>FUNDING PHASE</th> <th>GA YEAR</th> <th>KYTC YEAR</th> <th>AMOUNT</th> </tr> </thead> <tbody> <tr> <td>STP</td> <td>U</td> <td>2003 2005</td> <td>\$1,000,000</td> </tr> <tr> <td>STP</td> <td>C</td> <td>2004 2007</td> <td>\$9,000,000</td> </tr> <tr> <td colspan="3">Total</td> <td>\$10,000,000</td> </tr> </tbody> </table>	FUNDING PHASE	GA YEAR	KYTC YEAR	AMOUNT	STP	U	2003 2005	\$1,000,000	STP	C	2004 2007	\$9,000,000	Total			\$10,000,000				
FUNDING PHASE	GA YEAR	KYTC YEAR	AMOUNT																						
STP	U	2003 2005	\$1,000,000																						
STP	C	2004 2007	\$9,000,000																						
Total			\$10,000,000																						

**KENTUCKY TRANSPORTATION CABINET
SIX YEAR HIGHWAY PLAN
FY- 2003 THRU FY- 2006**

COUNTY	ITEM NO. & PARENT NO.	ROUTE	LENGTH	DESCRIPTION	FUND-SCHEDULING INFORMATION																				
CARTER	1998 09 - 144.00		.900	GRAYSON NORTHEAST CONNECTOR FROM US-60 EAST TO CAROL MALONE BOULEVARD (KY17)	<table border="1"> <thead> <tr> <th>FUNDING PHASE</th> <th>GA YEAR</th> <th>KYTC YEAR</th> <th>AMOUNT</th> </tr> </thead> <tbody> <tr> <td>SP</td> <td>D</td> <td>2003</td> <td>\$225,000</td> </tr> <tr> <td>SP</td> <td>R</td> <td>2005</td> <td>\$600,000</td> </tr> <tr> <td>SP</td> <td>U</td> <td>2005</td> <td>\$200,000</td> </tr> <tr> <td colspan="3" style="text-align: right;">Total</td> <td>\$1,025,000</td> </tr> </tbody> </table>	FUNDING PHASE	GA YEAR	KYTC YEAR	AMOUNT	SP	D	2003	\$225,000	SP	R	2005	\$600,000	SP	U	2005	\$200,000	Total			\$1,025,000
	FUNDING PHASE				GA YEAR	KYTC YEAR	AMOUNT																		
SP	D	2003	\$225,000																						
SP	R	2005	\$600,000																						
SP	U	2005	\$200,000																						
Total			\$1,025,000																						
	1998 09 - 144.00			Milepoints: From: To: Scope: DESIGN ENGINEERING(O)																					
CARTER	1996 09 - 159.00	US-60	1.500	RECONSTRUCT US-60 AT ROCK CRUSHER CURVE .1 M E OF KY-1025	<table border="1"> <thead> <tr> <th>FUNDING PHASE</th> <th>GA YEAR</th> <th>KYTC YEAR</th> <th>AMOUNT</th> </tr> </thead> <tbody> <tr> <td>STP</td> <td>C</td> <td>2003</td> <td>\$5,000,000</td> </tr> <tr> <td colspan="3" style="text-align: right;">Total</td> <td>\$5,000,000</td> </tr> </tbody> </table>	FUNDING PHASE	GA YEAR	KYTC YEAR	AMOUNT	STP	C	2003	\$5,000,000	Total			\$5,000,000								
	FUNDING PHASE				GA YEAR	KYTC YEAR	AMOUNT																		
STP	C	2003	\$5,000,000																						
Total			\$5,000,000																						
	1996 09 - 159.00			Milepoints: From: 10.916 To: 12.416 Scope: RECONSTRUCTION(O)																					
CARTER	1996 09 - 1041.00	KY-1947	.100	GRAYSON-OLIVE HILL-MOREHEAD; BRIDGE AND APPROACHES OVER BARRETT'S CREEK .1 E OF JCT. KY 1959 (B34)	<table border="1"> <thead> <tr> <th>FUNDING PHASE</th> <th>GA YEAR</th> <th>KYTC YEAR</th> <th>AMOUNT</th> </tr> </thead> <tbody> <tr> <td>BRX</td> <td>C</td> <td>2003</td> <td>\$345,000</td> </tr> <tr> <td colspan="3" style="text-align: right;">Total</td> <td>\$345,000</td> </tr> </tbody> </table>	FUNDING PHASE	GA YEAR	KYTC YEAR	AMOUNT	BRX	C	2003	\$345,000	Total			\$345,000								
	FUNDING PHASE				GA YEAR	KYTC YEAR	AMOUNT																		
BRX	C	2003	\$345,000																						
Total			\$345,000																						
	1996 09 - 1041.00			Milepoints: From: 2.705 To: 2.805 Scope: BRIDGE REPLACEMENT(P)																					
CARTER	2000 09 - 1045.00	US-60	.100	REPLACE BRIDGE & APPROACHES AT FLEMING FORK 1.0MI W KY-1662 (B41).	<table border="1"> <thead> <tr> <th>FUNDING PHASE</th> <th>GA YEAR</th> <th>KYTC YEAR</th> <th>AMOUNT</th> </tr> </thead> <tbody> <tr> <td>BRO</td> <td>R</td> <td>2003</td> <td>\$60,000</td> </tr> <tr> <td>BRO</td> <td>U</td> <td>2003</td> <td>\$30,000</td> </tr> <tr> <td>BRO</td> <td>C</td> <td>2004</td> <td>\$500,000</td> </tr> <tr> <td colspan="3" style="text-align: right;">Total</td> <td>\$590,000</td> </tr> </tbody> </table>	FUNDING PHASE	GA YEAR	KYTC YEAR	AMOUNT	BRO	R	2003	\$60,000	BRO	U	2003	\$30,000	BRO	C	2004	\$500,000	Total			\$590,000
	FUNDING PHASE				GA YEAR	KYTC YEAR	AMOUNT																		
BRO	R	2003	\$60,000																						
BRO	U	2003	\$30,000																						
BRO	C	2004	\$500,000																						
Total			\$590,000																						
	2000 09 - 1045.00			Milepoints: From: 2.35 To: 2.45 Scope: BRIDGE REPLACEMENT(P)																					
CARTER	2000 09 - 2008.00	I-64	5.600	PAVEMENT REHAB FOR I-64 FROM MP 148.67 ROWAN CO LINE TO MP 154.22 SMITH RUN-ROSE HILL RD	<table border="1"> <thead> <tr> <th>FUNDING PHASE</th> <th>GA YEAR</th> <th>KYTC YEAR</th> <th>AMOUNT</th> </tr> </thead> <tbody> <tr> <td>IM</td> <td>C</td> <td>2003</td> <td>\$10,700,000</td> </tr> <tr> <td colspan="3" style="text-align: right;">Total</td> <td>\$10,700,000</td> </tr> </tbody> </table>	FUNDING PHASE	GA YEAR	KYTC YEAR	AMOUNT	IM	C	2003	\$10,700,000	Total			\$10,700,000								
	FUNDING PHASE				GA YEAR	KYTC YEAR	AMOUNT																		
IM	C	2003	\$10,700,000																						
Total			\$10,700,000																						
	2000 09 - 2008.00			Milepoints: From: 148.67 To: 154.22 Scope: PAVEMENT REHAB-INT(P)																					
CARTER	2000 09 - 2009.00	I-64	6.600	PAVEMENT REHAB FOR I-64 FROM MP 154.22 TO MP 160.86 TYGARTS CREEK BRIDGE	<table border="1"> <thead> <tr> <th>FUNDING PHASE</th> <th>GA YEAR</th> <th>KYTC YEAR</th> <th>AMOUNT</th> </tr> </thead> <tbody> <tr> <td>IM</td> <td>C</td> <td>2003</td> <td>\$8,700,000</td> </tr> <tr> <td colspan="3" style="text-align: right;">Total</td> <td>\$8,700,000</td> </tr> </tbody> </table>	FUNDING PHASE	GA YEAR	KYTC YEAR	AMOUNT	IM	C	2003	\$8,700,000	Total			\$8,700,000								
	FUNDING PHASE				GA YEAR	KYTC YEAR	AMOUNT																		
IM	C	2003	\$8,700,000																						
Total			\$8,700,000																						
	2000 09 - 2009.00			Milepoints: From: 154.22 To: 160.86 Scope: PAVEMENT REHAB-INT(P)																					
CARTER	2000 09 - 2010.00	I-64	9.200	PAVEMENT REHAB FOR I-64 FROM MP 171.61 KY 1 TO MP 180.81 BOYD CO LN.	<table border="1"> <thead> <tr> <th>FUNDING PHASE</th> <th>GA YEAR</th> <th>KYTC YEAR</th> <th>AMOUNT</th> </tr> </thead> <tbody> <tr> <td>IM</td> <td>C</td> <td>2004</td> <td>\$12,100,000</td> </tr> <tr> <td colspan="3" style="text-align: right;">Total</td> <td>\$12,100,000</td> </tr> </tbody> </table>	FUNDING PHASE	GA YEAR	KYTC YEAR	AMOUNT	IM	C	2004	\$12,100,000	Total			\$12,100,000								
	FUNDING PHASE				GA YEAR	KYTC YEAR	AMOUNT																		
IM	C	2004	\$12,100,000																						
Total			\$12,100,000																						
	2000 09 - 2010.00			Milepoints: From: 171.61 To: 180.81 Scope: PAVEMENT REHAB-INT(P)																					

KENTUCKY TRANSPORTATION CABINET
SIX YEAR HIGHWAY PLAN
FY- 2003 THRU FY- 2006

COUNTY	ITEM NO. & PARENT NO.	ROUTE	LENGTH	DESCRIPTION	FUND-SCHEDULING INFORMATION																								
CASEY	1998 08 - 142.00	KY-70	2.400	CAMPBELLSVILLE-LIBERTY ROAD; RECONSTRUCT KY-70 FROM BRUSH CREEK TO WCL OF LIBERTY.	<table style="width: 100%; border-collapse: collapse;"> <thead> <tr> <th style="text-align: left;">FUNDING PHASE</th> <th style="text-align: left;">GA YEAR</th> <th style="text-align: left;">KYTC YEAR</th> <th style="text-align: left;">AMOUNT</th> </tr> </thead> <tbody> <tr> <td>SP</td> <td>R</td> <td>2003</td> <td style="text-align: right;">\$1,500,000</td> </tr> <tr> <td colspan="3" style="text-align: right;">Total</td> <td style="text-align: right;">\$1,500,000</td> </tr> </tbody> </table>	FUNDING PHASE	GA YEAR	KYTC YEAR	AMOUNT	SP	R	2003	\$1,500,000	Total			\$1,500,000												
	FUNDING PHASE				GA YEAR	KYTC YEAR	AMOUNT																						
SP	R	2003	\$1,500,000																										
Total			\$1,500,000																										
1998 08 - 142.00	Parent No.: 08 - 142.00	Milepoints: From: 12.998 To: 15.379 Scope: RECONSTRUCTION(O)																											
CASEY	1998 08 - 164.00	US-127	.600	RECONSTRUCT US127 IN DUNNVILLE AT DOGWALK MARKET	<table style="width: 100%; border-collapse: collapse;"> <thead> <tr> <th style="text-align: left;">FUNDING PHASE</th> <th style="text-align: left;">GA YEAR</th> <th style="text-align: left;">KYTC YEAR</th> <th style="text-align: left;">AMOUNT</th> </tr> </thead> <tbody> <tr> <td>STP</td> <td>C</td> <td>2003</td> <td style="text-align: right;">\$600,000</td> </tr> <tr> <td colspan="3" style="text-align: right;">Total</td> <td style="text-align: right;">\$600,000</td> </tr> </tbody> </table>	FUNDING PHASE	GA YEAR	KYTC YEAR	AMOUNT	STP	C	2003	\$600,000	Total			\$600,000												
	FUNDING PHASE				GA YEAR	KYTC YEAR	AMOUNT																						
STP	C	2003	\$600,000																										
Total			\$600,000																										
1998 08 - 164.00	Parent No.: 08 - 164.00	Milepoints: From: 2.7 To: 3.3 Scope: RECONSTRUCTION(O)																											
CASEY	2000 08 - 1033.00	KY-1742	.100	REPLACE BRIDGE @ BULL RUN CREEK 0.1 MILE NORTH OF KY-70 (B60).	<table style="width: 100%; border-collapse: collapse;"> <thead> <tr> <th style="text-align: left;">FUNDING PHASE</th> <th style="text-align: left;">GA YEAR</th> <th style="text-align: left;">KYTC YEAR</th> <th style="text-align: left;">AMOUNT</th> </tr> </thead> <tbody> <tr> <td>BRX</td> <td>D</td> <td>2003</td> <td style="text-align: right;">\$175,000</td> </tr> <tr> <td>BRX</td> <td>R</td> <td>2005</td> <td style="text-align: right;">\$200,000</td> </tr> <tr> <td>BRX</td> <td>U</td> <td>2005</td> <td style="text-align: right;">\$100,000</td> </tr> <tr> <td>BRX</td> <td>C</td> <td>2006</td> <td style="text-align: right;">\$650,000</td> </tr> <tr> <td colspan="3" style="text-align: right;">Total</td> <td style="text-align: right;">\$1,125,000</td> </tr> </tbody> </table>	FUNDING PHASE	GA YEAR	KYTC YEAR	AMOUNT	BRX	D	2003	\$175,000	BRX	R	2005	\$200,000	BRX	U	2005	\$100,000	BRX	C	2006	\$650,000	Total			\$1,125,000
	FUNDING PHASE				GA YEAR	KYTC YEAR	AMOUNT																						
BRX	D	2003	\$175,000																										
BRX	R	2005	\$200,000																										
BRX	U	2005	\$100,000																										
BRX	C	2006	\$650,000																										
Total			\$1,125,000																										
2000 08 - 1033.00	Parent No.: 08 - 1033.00	Milepoints: From: 1.43 To: 1.53 Scope: BRIDGE REPLACEMENT(P)																											

KENTUCKY TRANSPORTATION CABINET
SIX YEAR HIGHWAY PLAN

FY- 2003 THRU FY- 2006

COUNTY	ITEM NO. & PARENT NO.	ROUTE	LENGTH	DESCRIPTION	FUND-SCHEDULING INFORMATION																				
CHRISTIAN	1998 02 - 100.00 Parent No.: 1998 02 - 100.00	PE-9004	6.500	PENNYRILE PARKWAY EXTENSION FROM US-41A IN HOPKINSVILLE TO I-24 (TOTAL CONSTRUCTION COST IS \$95 MILLION) Milepoints: From: To: Scope: NEW ROUTE(O)	<table border="1"> <thead> <tr> <th>FUNDING PHASE</th> <th>GA YEAR</th> <th>KYTC YEAR</th> <th>AMOUNT</th> </tr> </thead> <tbody> <tr> <td>NH</td> <td>R</td> <td>2003</td> <td>\$8,500,000</td> </tr> <tr> <td>NH</td> <td>U</td> <td>2004</td> <td>\$2,000,000</td> </tr> <tr> <td>NH</td> <td>C</td> <td>2005</td> <td>\$11,000,000</td> </tr> <tr> <td colspan="3">Total</td> <td>\$21,500,000</td> </tr> </tbody> </table>	FUNDING PHASE	GA YEAR	KYTC YEAR	AMOUNT	NH	R	2003	\$8,500,000	NH	U	2004	\$2,000,000	NH	C	2005	\$11,000,000	Total			\$21,500,000
FUNDING PHASE	GA YEAR	KYTC YEAR	AMOUNT																						
NH	R	2003	\$8,500,000																						
NH	U	2004	\$2,000,000																						
NH	C	2005	\$11,000,000																						
Total			\$21,500,000																						
CHRISTIAN	2000 02 - 100.01 Parent No.: 1998 02 - 100.00	PE-9004	6.500	PENNYRILE PARKWAY EXTENSION FROM US-41A IN HOPKINSVILLE TO I-24 (ADDITIONAL FUNDING FOR C PHASE) Milepoints: From: To: Scope: PREFINANCD CONVRSN(O)	<table border="1"> <thead> <tr> <th>FUNDING PHASE</th> <th>GA YEAR</th> <th>KYTC YEAR</th> <th>AMOUNT</th> </tr> </thead> <tbody> <tr> <td>NH</td> <td>C</td> <td>2006</td> <td>\$19,000,000</td> </tr> <tr> <td colspan="3">Total</td> <td>\$19,000,000</td> </tr> </tbody> </table>	FUNDING PHASE	GA YEAR	KYTC YEAR	AMOUNT	NH	C	2006	\$19,000,000	Total			\$19,000,000								
FUNDING PHASE	GA YEAR	KYTC YEAR	AMOUNT																						
NH	C	2006	\$19,000,000																						
Total			\$19,000,000																						
CHRISTIAN	2000 02 - 136.00 Parent No.: 2000 02 - 136.00	KY-1682	4.000	EXTEND KY-1682 FROM THE PENNYRILE PARKWAY TO US68/KY80 EAST OF HOPKINSVILLE (HOPKINSVILLE NORTHEAST BYPASS). Milepoints: From: 4.979 To: 5.894 Scope: NEW ROUTE(O)	<table border="1"> <thead> <tr> <th>FUNDING PHASE</th> <th>GA YEAR</th> <th>KYTC YEAR</th> <th>AMOUNT</th> </tr> </thead> <tbody> <tr> <td>SP</td> <td>D</td> <td>2006</td> <td>\$1,000,000</td> </tr> <tr> <td colspan="3">Total</td> <td>\$1,000,000</td> </tr> </tbody> </table>	FUNDING PHASE	GA YEAR	KYTC YEAR	AMOUNT	SP	D	2006	\$1,000,000	Total			\$1,000,000								
FUNDING PHASE	GA YEAR	KYTC YEAR	AMOUNT																						
SP	D	2006	\$1,000,000																						
Total			\$1,000,000																						
CHRISTIAN	1996 02 - 213.00 Parent No.: 1996 02 - 213.00	I-24	.100	RECONSTRUCT I-24/US-41A INTERCHANGE @ FORT CAMPBELL (PE & ENV SHOWN UNDER 2-311.00) Milepoints: From: 85.513 To: 85.613 Scope: I-CHANGE RECONST(O)	<table border="1"> <thead> <tr> <th>FUNDING PHASE</th> <th>GA YEAR</th> <th>KYTC YEAR</th> <th>AMOUNT</th> </tr> </thead> <tbody> <tr> <td>IM</td> <td>R</td> <td>2003</td> <td>\$400,000</td> </tr> <tr> <td>IM</td> <td>U</td> <td>2004</td> <td>\$150,000</td> </tr> <tr> <td>IM</td> <td>C</td> <td>2005</td> <td>\$1,200,000</td> </tr> <tr> <td colspan="3">Total</td> <td>\$1,750,000</td> </tr> </tbody> </table>	FUNDING PHASE	GA YEAR	KYTC YEAR	AMOUNT	IM	R	2003	\$400,000	IM	U	2004	\$150,000	IM	C	2005	\$1,200,000	Total			\$1,750,000
FUNDING PHASE	GA YEAR	KYTC YEAR	AMOUNT																						
IM	R	2003	\$400,000																						
IM	U	2004	\$150,000																						
IM	C	2005	\$1,200,000																						
Total			\$1,750,000																						
CHRISTIAN	2000 02 - 1024.00 Parent No.: 2000 02 - 1024.00	-	.100	REPLACE BRIDGE & APPROACHES AT CSX RAILROAD ON EAST 18TH STREET IN HOPKINSVILLE (C86) Milepoints: From: To: Scope: BRIDGE REPLACEMENT(P)	<table border="1"> <thead> <tr> <th>FUNDING PHASE</th> <th>GA YEAR</th> <th>KYTC YEAR</th> <th>AMOUNT</th> </tr> </thead> <tbody> <tr> <td>BRO</td> <td>R</td> <td>2003</td> <td>\$100,000</td> </tr> <tr> <td>BRO</td> <td>U</td> <td>2003</td> <td>\$200,000</td> </tr> <tr> <td>BRO</td> <td>C</td> <td>2004</td> <td>\$550,000</td> </tr> <tr> <td colspan="3">Total</td> <td>\$850,000</td> </tr> </tbody> </table>	FUNDING PHASE	GA YEAR	KYTC YEAR	AMOUNT	BRO	R	2003	\$100,000	BRO	U	2003	\$200,000	BRO	C	2004	\$550,000	Total			\$850,000
FUNDING PHASE	GA YEAR	KYTC YEAR	AMOUNT																						
BRO	R	2003	\$100,000																						
BRO	U	2003	\$200,000																						
BRO	C	2004	\$550,000																						
Total			\$850,000																						
CHRISTIAN	1998 02 - 7000.00 Parent No.: 1998 02 - 7000.00	US-41		FOUR LANE HIGHWAY 41 FROM INDUSTRIAL PARK DRIVE TO EXISTING 4 LANE. (98CCN) Milepoints: From: 4.173 To: 7.918 Scope: MAJOR WIDENING(O)	<table border="1"> <thead> <tr> <th>FUNDING PHASE</th> <th>GA YEAR</th> <th>KYTC YEAR</th> <th>AMOUNT</th> </tr> </thead> <tbody> <tr> <td>SP</td> <td>U</td> <td>2003</td> <td>\$5,000,000</td> </tr> <tr> <td>SP</td> <td>C</td> <td>2005</td> <td>\$12,000,000</td> </tr> <tr> <td colspan="3">Total</td> <td>\$17,000,000</td> </tr> </tbody> </table>	FUNDING PHASE	GA YEAR	KYTC YEAR	AMOUNT	SP	U	2003	\$5,000,000	SP	C	2005	\$12,000,000	Total			\$17,000,000				
FUNDING PHASE	GA YEAR	KYTC YEAR	AMOUNT																						
SP	U	2003	\$5,000,000																						
SP	C	2005	\$12,000,000																						
Total			\$17,000,000																						
CHRISTIAN	1998 02 - 7010.00 Parent No.: 1998 02 - 7010.00	KY-380		EXTEND COUNTRY CLUB LANE TO INDUSTRIAL PARK DRIVE. (98CCN) Milepoints: From: To: Scope: NEW ROUTE(O)	<table border="1"> <thead> <tr> <th>FUNDING PHASE</th> <th>GA YEAR</th> <th>KYTC YEAR</th> <th>AMOUNT</th> </tr> </thead> <tbody> <tr> <td>SP</td> <td>C</td> <td>2003</td> <td>\$3,000,000</td> </tr> <tr> <td colspan="3">Total</td> <td>\$3,000,000</td> </tr> </tbody> </table>	FUNDING PHASE	GA YEAR	KYTC YEAR	AMOUNT	SP	C	2003	\$3,000,000	Total			\$3,000,000								
FUNDING PHASE	GA YEAR	KYTC YEAR	AMOUNT																						
SP	C	2003	\$3,000,000																						
Total			\$3,000,000																						

KENTUCKY TRANSPORTATION CABINET
SIX YEAR HIGHWAY PLAN
FY- 2003 THRU FY- 2006

COUNTY	ITEM NO. & PARENT NO.	ROUTE	LENGTH	DESCRIPTION	FUND-SCHEDULING INFORMATION												
CLARK	2000 07 - 32.00 Parent No.: 2000 07 - 32.00	I-64	4.800	LEXINGTON-CATLETTSBURG; WIDEN I-64 TO 6-LANES FROM NEAR THE FAYETTE COUNTY LINE TO KY- 1958 (VAN METER ROAD) AT WINCHESTER. (NH SHARE) Milepoints: From: 89.48 To: 94.233 Scope: MAJOR WIDENING(O)	<table border="1"> <thead> <tr> <th>FUNDING PHASE</th> <th>GA YEAR</th> <th>KYTC YEAR</th> <th>AMOUNT</th> </tr> </thead> <tbody> <tr> <td>NH</td> <td>C</td> <td>2004</td> <td>\$3,200,000</td> </tr> <tr> <td colspan="3">Total</td> <td>\$3,200,000</td> </tr> </tbody> </table>	FUNDING PHASE	GA YEAR	KYTC YEAR	AMOUNT	NH	C	2004	\$3,200,000	Total			\$3,200,000
FUNDING PHASE	GA YEAR	KYTC YEAR	AMOUNT														
NH	C	2004	\$3,200,000														
Total			\$3,200,000														
CLARK	2000 07 - 32.01 Parent No.: 2000 07 - 32.01	I-64	4.800	LEXINGTON-CATLETTSBURG; WIDEN I-64 TO 6-LANES FROM NEAR THE FAYETTE COUNTY LINE TO KY- 1958 (VAN METER ROAD) AT WINCHESTER. (IM SHARE) Milepoints: From: 89.48 To: 94.233 Scope: MAJOR WIDENING(O)	<table border="1"> <thead> <tr> <th>FUNDING PHASE</th> <th>GA YEAR</th> <th>KYTC YEAR</th> <th>AMOUNT</th> </tr> </thead> <tbody> <tr> <td>IM</td> <td>C</td> <td>2004</td> <td>\$4,800,000</td> </tr> <tr> <td colspan="3">Total</td> <td>\$4,800,000</td> </tr> </tbody> </table>	FUNDING PHASE	GA YEAR	KYTC YEAR	AMOUNT	IM	C	2004	\$4,800,000	Total			\$4,800,000
FUNDING PHASE	GA YEAR	KYTC YEAR	AMOUNT														
IM	C	2004	\$4,800,000														
Total			\$4,800,000														
CLARK	2000 07 - 32.02 Parent No.: 2000 07 - 32.00	I-64	4.800	LEXINGTON-CATLETTSBURG; WIDEN I-64 TO 6-LANES FROM NEAR THE FAYETTE COUNTY LINE TO KY- 1958 (VAN METER ROAD) AT WINCHESTER. (NH SHARE) (ADDITIONAL FUNDING FOR C PHASE) Milepoints: From: 89.48 To: 94.233 Scope: PREFINANCD CONVRSN(O)	<table border="1"> <thead> <tr> <th>FUNDING PHASE</th> <th>GA YEAR</th> <th>KYTC YEAR</th> <th>AMOUNT</th> </tr> </thead> <tbody> <tr> <td>NH</td> <td>C</td> <td>2005</td> <td>\$3,200,000</td> </tr> <tr> <td colspan="3">Total</td> <td>\$3,200,000</td> </tr> </tbody> </table>	FUNDING PHASE	GA YEAR	KYTC YEAR	AMOUNT	NH	C	2005	\$3,200,000	Total			\$3,200,000
FUNDING PHASE	GA YEAR	KYTC YEAR	AMOUNT														
NH	C	2005	\$3,200,000														
Total			\$3,200,000														
CLARK	2000 07 - 32.03 Parent No.: 2000 07 - 32.01	I-64	4.800	LEXINGTON-CATLETTSBURG; WIDEN I-64 TO 6-LANES FROM NEAR THE FAYETTE COUNTY LINE TO KY- 1958 (VAN METER ROAD) AT WINCHESTER. (IM SHARE) (ADDITIONAL FUNDING FOR C PHASE) Milepoints: From: 89.48 To: 94.233 Scope: PREFINANCD CONVRSN(O)	<table border="1"> <thead> <tr> <th>FUNDING PHASE</th> <th>GA YEAR</th> <th>KYTC YEAR</th> <th>AMOUNT</th> </tr> </thead> <tbody> <tr> <td>IM</td> <td>C</td> <td>2005</td> <td>\$4,800,000</td> </tr> <tr> <td colspan="3">Total</td> <td>\$4,800,000</td> </tr> </tbody> </table>	FUNDING PHASE	GA YEAR	KYTC YEAR	AMOUNT	IM	C	2005	\$4,800,000	Total			\$4,800,000
FUNDING PHASE	GA YEAR	KYTC YEAR	AMOUNT														
IM	C	2005	\$4,800,000														
Total			\$4,800,000														
CLARK	2000 07 - 33.00 Parent No.: 2000 07 - 33.00	I-64	3.400	LEXINGTON-CATLETTSBURG; WIDEN I-64 TO 6-LANES FROM KY- 1958 (VAN METER ROAD) TO THE MOUNTAIN PARKWAY. (NH SHARE) Milepoints: From: 94.233 To: 97.675 Scope: MAJOR WIDENING(O)	<table border="1"> <thead> <tr> <th>FUNDING PHASE</th> <th>GA YEAR</th> <th>KYTC YEAR</th> <th>AMOUNT</th> </tr> </thead> <tbody> <tr> <td>NH</td> <td>D</td> <td>2004</td> <td>\$400,000</td> </tr> <tr> <td colspan="3">Total</td> <td>\$400,000</td> </tr> </tbody> </table>	FUNDING PHASE	GA YEAR	KYTC YEAR	AMOUNT	NH	D	2004	\$400,000	Total			\$400,000
FUNDING PHASE	GA YEAR	KYTC YEAR	AMOUNT														
NH	D	2004	\$400,000														
Total			\$400,000														
CLARK	2000 07 - 33.01 Parent No.: 2000 07 - 33.01	I-64	3.400	LEXINGTON-CATLETTSBURG; WIDEN I-64 TO 6-LANES FROM KY- 1958 (VAN METER ROAD) TO THE MOUNTAIN PARKWAY. (IM SHARE) Milepoints: From: 94.233 To: 97.675 Scope: MAJOR WIDENING(O)	<table border="1"> <thead> <tr> <th>FUNDING PHASE</th> <th>GA YEAR</th> <th>KYTC YEAR</th> <th>AMOUNT</th> </tr> </thead> <tbody> <tr> <td>IM</td> <td>D</td> <td>2004</td> <td>\$600,000</td> </tr> <tr> <td colspan="3">Total</td> <td>\$600,000</td> </tr> </tbody> </table>	FUNDING PHASE	GA YEAR	KYTC YEAR	AMOUNT	IM	D	2004	\$600,000	Total			\$600,000
FUNDING PHASE	GA YEAR	KYTC YEAR	AMOUNT														
IM	D	2004	\$600,000														
Total			\$600,000														
CLARK	2000 07 - 195.00 Parent No.: 2000 07 - 195.00	KY-627	.100	CONSTRUCT INTERLOCKING WALL SYSTEM AT ROCK CUT ON NORTH MAPLE STREET IN WINCHESTER. Milepoints: From: 8.3 To: 8.4 Scope: ROCKFALL MITIGTN(P)	<table border="1"> <thead> <tr> <th>FUNDING PHASE</th> <th>GA YEAR</th> <th>KYTC YEAR</th> <th>AMOUNT</th> </tr> </thead> <tbody> <tr> <td>SP</td> <td>C</td> <td>2003</td> <td>\$750,000</td> </tr> <tr> <td colspan="3">Total</td> <td>\$750,000</td> </tr> </tbody> </table>	FUNDING PHASE	GA YEAR	KYTC YEAR	AMOUNT	SP	C	2003	\$750,000	Total			\$750,000
FUNDING PHASE	GA YEAR	KYTC YEAR	AMOUNT														
SP	C	2003	\$750,000														
Total			\$750,000														
CLARK	1996 07 - 331.01 Parent No.: 1996 07 - 331.01	-	2.400	WINCHESTER EASTERN BYPASS, FR KY-627 N OF WINCHESTER TO KY-89 (SECTION 1; PRIORITY SECTION) Milepoints: From: To: Scope: BYPASS(O)	<table border="1"> <thead> <tr> <th>FUNDING PHASE</th> <th>GA YEAR</th> <th>KYTC YEAR</th> <th>AMOUNT</th> </tr> </thead> <tbody> <tr> <td>SP</td> <td>C</td> <td>2003</td> <td>\$14,410,000</td> </tr> <tr> <td colspan="3">Total</td> <td>\$14,410,000</td> </tr> </tbody> </table>	FUNDING PHASE	GA YEAR	KYTC YEAR	AMOUNT	SP	C	2003	\$14,410,000	Total			\$14,410,000
FUNDING PHASE	GA YEAR	KYTC YEAR	AMOUNT														
SP	C	2003	\$14,410,000														
Total			\$14,410,000														
CLARK	2000 07 - 1091.00 Parent No.: 2000 07 - 1091.00	-	.100	REPLACE BRIDGE & APPROACHES AT HOWARD CREEK 1MI N KY-1923 (C31) Milepoints: From: To: Scope: BRIDGE REPLACEMENT(P)	<table border="1"> <thead> <tr> <th>FUNDING PHASE</th> <th>GA YEAR</th> <th>KYTC YEAR</th> <th>AMOUNT</th> </tr> </thead> <tbody> <tr> <td>BRZ</td> <td>C</td> <td>2003</td> <td>\$325,000</td> </tr> <tr> <td colspan="3">Total</td> <td>\$325,000</td> </tr> </tbody> </table>	FUNDING PHASE	GA YEAR	KYTC YEAR	AMOUNT	BRZ	C	2003	\$325,000	Total			\$325,000
FUNDING PHASE	GA YEAR	KYTC YEAR	AMOUNT														
BRZ	C	2003	\$325,000														
Total			\$325,000														

KENTUCKY TRANSPORTATION CABINET
 SIX YEAR HIGHWAY PLAN
 FY- 2003 THRU FY- 2006

COUNTY	ITEM NO. & PARENT NO.	ROUTE	LENGTH	DESCRIPTION	FUND-SCHEDULING INFORMATION																							
CLARK	2000 07 - 1092.00	KY-89	.100	REPLACE BRIDGE OVER DRY FORK OF UPPER HOWARD CREEK ON KY89 AT RUCKERVILLE Milepoints: From: 9.144 To: 9.244 Scope: BRIDGE REPLACEMENT(P)	<table style="width: 100%; border-collapse: collapse;"> <thead> <tr> <th style="text-align: left;">FUNDING PHASE</th> <th style="text-align: left;">GA YEAR</th> <th style="text-align: left;">KYTC YEAR</th> <th style="text-align: left;">AMOUNT</th> </tr> </thead> <tbody> <tr> <td>BRO R</td> <td>2003</td> <td></td> <td style="text-align: right;">\$311,000</td> </tr> <tr> <td>BRO U</td> <td>2003</td> <td></td> <td style="text-align: right;">\$475,000</td> </tr> <tr> <td>BRO C</td> <td>2004</td> <td></td> <td style="text-align: right;">\$1,766,000</td> </tr> <tr> <td colspan="3" style="text-align: right;">Total</td> <td style="text-align: right;">\$2,552,000</td> </tr> </tbody> </table>				FUNDING PHASE	GA YEAR	KYTC YEAR	AMOUNT	BRO R	2003		\$311,000	BRO U	2003		\$475,000	BRO C	2004		\$1,766,000	Total			\$2,552,000
	FUNDING PHASE				GA YEAR	KYTC YEAR	AMOUNT																					
	BRO R				2003		\$311,000																					
	BRO U				2003		\$475,000																					
BRO C	2004		\$1,766,000																									
Total			\$2,552,000																									
2000 07 - 1092.00																												
CLARK	2000 07 - 1103.00	US-60	.100	REPLACE BRIDGE & APPROACHES AT GOOSE CREEK 1.3MI E I-64 INTERCHANGE (B07). Milepoints: From: 15.55 To: 15.65 Scope: BRIDGE REPLACEMENT(P)	<table style="width: 100%; border-collapse: collapse;"> <thead> <tr> <th style="text-align: left;">FUNDING PHASE</th> <th style="text-align: left;">GA YEAR</th> <th style="text-align: left;">KYTC YEAR</th> <th style="text-align: left;">AMOUNT</th> </tr> </thead> <tbody> <tr> <td>BRO R</td> <td>2003</td> <td></td> <td style="text-align: right;">\$100,000</td> </tr> <tr> <td>BRO U</td> <td>2003</td> <td></td> <td style="text-align: right;">\$150,000</td> </tr> <tr> <td>BRO C</td> <td>2004</td> <td></td> <td style="text-align: right;">\$300,000</td> </tr> <tr> <td colspan="3" style="text-align: right;">Total</td> <td style="text-align: right;">\$550,000</td> </tr> </tbody> </table>				FUNDING PHASE	GA YEAR	KYTC YEAR	AMOUNT	BRO R	2003		\$100,000	BRO U	2003		\$150,000	BRO C	2004		\$300,000	Total			\$550,000
	FUNDING PHASE				GA YEAR	KYTC YEAR	AMOUNT																					
	BRO R				2003		\$100,000																					
	BRO U				2003		\$150,000																					
BRO C	2004		\$300,000																									
Total			\$550,000																									
2000 07 - 1103.00																												

**KENTUCKY TRANSPORTATION CABINET
SIX YEAR HIGHWAY PLAN
FY- 2003 THRU FY- 2006**

COUNTY	ITEM NO. & PARENT NO.	ROUTE	LENGTH	DESCRIPTION	FUND-SCHEDULING INFORMATION																				
CLAY	2000 11 - 108.00 Parent No.: 2000 11 - 108.00	KY-1999	.100	RECONSTRUCT HIGHWAY/RAIL GRADE CROSSING ON KY-1999 AT THE INTERSECTION WITH US-421 AND KY-80. Milepoints: From: 0 To: .13 Scope: SAFETY(P)	<table border="1"> <thead> <tr> <th>FUNDING PHASE</th> <th>GA YEAR</th> <th>KYTC YEAR</th> <th>AMOUNT</th> </tr> </thead> <tbody> <tr> <td>SP</td> <td>D</td> <td>2005</td> <td>\$150,000</td> </tr> <tr> <td colspan="3" style="text-align: right;">Total</td> <td>\$150,000</td> </tr> </tbody> </table>	FUNDING PHASE	GA YEAR	KYTC YEAR	AMOUNT	SP	D	2005	\$150,000	Total			\$150,000								
FUNDING PHASE	GA YEAR	KYTC YEAR	AMOUNT																						
SP	D	2005	\$150,000																						
Total			\$150,000																						
CLAY	1996 11 - 273.01 Parent No.: 1996 11 - 273.01	US-421	3.600	WEST BYPASS OF MANCHESTER (GRADE, DRAIN & INCIDENTAL SURFACING) Milepoints: From: To: Scope: BYPASS(O)	<table border="1"> <thead> <tr> <th>FUNDING PHASE</th> <th>GA YEAR</th> <th>KYTC YEAR</th> <th>AMOUNT</th> </tr> </thead> <tbody> <tr> <td>SP</td> <td>U</td> <td>2004</td> <td>\$2,700,000</td> </tr> <tr> <td>SP</td> <td>C</td> <td>2006</td> <td>\$10,000,000</td> </tr> <tr> <td colspan="3" style="text-align: right;">Total</td> <td>\$12,700,000</td> </tr> </tbody> </table>	FUNDING PHASE	GA YEAR	KYTC YEAR	AMOUNT	SP	U	2004	\$2,700,000	SP	C	2006	\$10,000,000	Total			\$12,700,000				
FUNDING PHASE	GA YEAR	KYTC YEAR	AMOUNT																						
SP	U	2004	\$2,700,000																						
SP	C	2006	\$10,000,000																						
Total			\$12,700,000																						
CLAY	1998 11 - 2005.00 Parent No.: 1996 99 - 278.00	DB-9006	7.900	DANIEL BOONE PARKWAY FROM MP 20.47, KY-80 TO MP 28.4 (FD06) Milepoints: From: 20.47 To: 28.4 Scope: PAVEMENT REHAB-PRK(P)	<table border="1"> <thead> <tr> <th>FUNDING PHASE</th> <th>GA YEAR</th> <th>KYTC YEAR</th> <th>AMOUNT</th> </tr> </thead> <tbody> <tr> <td>SP</td> <td>C</td> <td>2005</td> <td>\$9,500,000</td> </tr> <tr> <td colspan="3" style="text-align: right;">Total</td> <td>\$9,500,000</td> </tr> </tbody> </table>	FUNDING PHASE	GA YEAR	KYTC YEAR	AMOUNT	SP	C	2005	\$9,500,000	Total			\$9,500,000								
FUNDING PHASE	GA YEAR	KYTC YEAR	AMOUNT																						
SP	C	2005	\$9,500,000																						
Total			\$9,500,000																						
CLAY	1998 11 - 2006.00 Parent No.: 1996 99 - 278.00	DB-9006	4.100	DANIEL BOONE PARKWAY FROM MP 31.0 TO MP 35.08, BEGIN AC PAVEMENT (FD06) Milepoints: From: 31 To: 35.08 Scope: PAVEMENT REHAB-PRK(P)	<table border="1"> <thead> <tr> <th>FUNDING PHASE</th> <th>GA YEAR</th> <th>KYTC YEAR</th> <th>AMOUNT</th> </tr> </thead> <tbody> <tr> <td>SP</td> <td>C</td> <td>2003</td> <td>\$5,000,000</td> </tr> <tr> <td colspan="3" style="text-align: right;">Total</td> <td>\$5,000,000</td> </tr> </tbody> </table>	FUNDING PHASE	GA YEAR	KYTC YEAR	AMOUNT	SP	C	2003	\$5,000,000	Total			\$5,000,000								
FUNDING PHASE	GA YEAR	KYTC YEAR	AMOUNT																						
SP	C	2003	\$5,000,000																						
Total			\$5,000,000																						
CLAY	1998 11 - 5000.00 Parent No.: 1998 11 - 5000.00	KY-11	.300	CORRECT ROCKFALL HAZARD @ MP 13.9 TO 14.2 Milepoints: From: 13.9 To: 14.2 Scope: ROCKFALL MITIGTN(P)	<table border="1"> <thead> <tr> <th>FUNDING PHASE</th> <th>GA YEAR</th> <th>KYTC YEAR</th> <th>AMOUNT</th> </tr> </thead> <tbody> <tr> <td>SP</td> <td>C</td> <td>2004</td> <td>\$2,000,000</td> </tr> <tr> <td colspan="3" style="text-align: right;">Total</td> <td>\$2,000,000</td> </tr> </tbody> </table>	FUNDING PHASE	GA YEAR	KYTC YEAR	AMOUNT	SP	C	2004	\$2,000,000	Total			\$2,000,000								
FUNDING PHASE	GA YEAR	KYTC YEAR	AMOUNT																						
SP	C	2004	\$2,000,000																						
Total			\$2,000,000																						
CLAY	1998 11 - 5005.00 Parent No.: 1998 11 - 5005.00	KY-66	.600	CORRECT ROCKFALL HAZARD @ MP 23.5 TO 24.1 Milepoints: From: 23.5 To: 24.1 Scope: ROCKFALL MITIGTN(P)	<table border="1"> <thead> <tr> <th>FUNDING PHASE</th> <th>GA YEAR</th> <th>KYTC YEAR</th> <th>AMOUNT</th> </tr> </thead> <tbody> <tr> <td>SP</td> <td>R</td> <td>2003</td> <td>\$100,000</td> </tr> <tr> <td>SP</td> <td>U</td> <td>2003</td> <td>\$20,000</td> </tr> <tr> <td>SP</td> <td>C</td> <td>2006</td> <td>\$3,250,000</td> </tr> <tr> <td colspan="3" style="text-align: right;">Total</td> <td>\$3,370,000</td> </tr> </tbody> </table>	FUNDING PHASE	GA YEAR	KYTC YEAR	AMOUNT	SP	R	2003	\$100,000	SP	U	2003	\$20,000	SP	C	2006	\$3,250,000	Total			\$3,370,000
FUNDING PHASE	GA YEAR	KYTC YEAR	AMOUNT																						
SP	R	2003	\$100,000																						
SP	U	2003	\$20,000																						
SP	C	2006	\$3,250,000																						
Total			\$3,370,000																						
CLAY	2000 11 - 8001.00 Parent No.: 2000 11 - 8001.00	KY-2432		RECONSTRUCT KY-2432 FROM SECOND STREET IN EAST MANCHESTER NORTH TO THE LEFT FORK OF COAL HOLLOW ROAD (MP 1.58) (00CCN) Milepoints: From: .351 To: 1.58 Scope: RECONSTRUCTION(O)	<table border="1"> <thead> <tr> <th>FUNDING PHASE</th> <th>GA YEAR</th> <th>KYTC YEAR</th> <th>AMOUNT</th> </tr> </thead> <tbody> <tr> <td>SP</td> <td>D</td> <td>2006</td> <td>\$350,000</td> </tr> <tr> <td colspan="3" style="text-align: right;">Total</td> <td>\$350,000</td> </tr> </tbody> </table>	FUNDING PHASE	GA YEAR	KYTC YEAR	AMOUNT	SP	D	2006	\$350,000	Total			\$350,000								
FUNDING PHASE	GA YEAR	KYTC YEAR	AMOUNT																						
SP	D	2006	\$350,000																						
Total			\$350,000																						
CLAY	2000 11 - 8003.00 Parent No.: 2000 11 - 8003.00	US-421		WIDEN US-421/KY-80 TO THREE LANES FROM THE DANIEL BOONE PARKWAY SOUTH TO KY-149 (LOCKARTS CREEK ROAD). (00CCN) Milepoints: From: 13.692 To: 15.751 Scope: MINOR WIDENING(O)	<table border="1"> <thead> <tr> <th>FUNDING PHASE</th> <th>GA YEAR</th> <th>KYTC YEAR</th> <th>AMOUNT</th> </tr> </thead> <tbody> <tr> <td>SP</td> <td>D</td> <td>2005</td> <td>\$1,000,000</td> </tr> <tr> <td colspan="3" style="text-align: right;">Total</td> <td>\$1,000,000</td> </tr> </tbody> </table>	FUNDING PHASE	GA YEAR	KYTC YEAR	AMOUNT	SP	D	2005	\$1,000,000	Total			\$1,000,000								
FUNDING PHASE	GA YEAR	KYTC YEAR	AMOUNT																						
SP	D	2005	\$1,000,000																						
Total			\$1,000,000																						

KENTUCKY TRANSPORTATION CABINET
SIX YEAR HIGHWAY PLAN

FY- 2003 THRU FY- 2006

COUNTY	ITEM NO. & PARENT NO.	ROUTE	LENGTH	DESCRIPTION	FUND-SCHEDULING INFORMATION																								
CLINTON RUSSELL	2000 08 - 115.10 Parent No.: 2000 08 - 115.10	US-127	18.000	RELOCATE US-127 FROM KY-90 NORTH ACROSS LAKE CUMBERLAND TO SOUTH OF KY-55 NEAR FREEDOM (PHASE 2). (00CCN) Milepoints: From: 11.017 To: 20.967 Milepoints: From: 0 To: 7.1 Scope: RELOCATION(O)	<table border="1"> <thead> <tr> <th>FUNDING PHASE</th> <th>GA YEAR</th> <th>KYTC YEAR</th> <th>AMOUNT</th> </tr> </thead> <tbody> <tr> <td>SP</td> <td>D</td> <td>2003</td> <td>\$3,500,000</td> </tr> <tr> <td>SP</td> <td>R</td> <td>2004</td> <td>\$10,000,000</td> </tr> <tr> <td>SP</td> <td>U</td> <td>2005</td> <td>\$9,500,000</td> </tr> <tr> <td>SP</td> <td>C</td> <td>2006</td> <td>\$20,000,000</td> </tr> <tr> <td colspan="3">Total</td> <td>\$43,000,000</td> </tr> </tbody> </table>	FUNDING PHASE	GA YEAR	KYTC YEAR	AMOUNT	SP	D	2003	\$3,500,000	SP	R	2004	\$10,000,000	SP	U	2005	\$9,500,000	SP	C	2006	\$20,000,000	Total			\$43,000,000
FUNDING PHASE	GA YEAR	KYTC YEAR	AMOUNT																										
SP	D	2003	\$3,500,000																										
SP	R	2004	\$10,000,000																										
SP	U	2005	\$9,500,000																										
SP	C	2006	\$20,000,000																										
Total			\$43,000,000																										
CLINTON	1996 08 - 260.02 Parent No.: 1996 08 - 260.02	US-127	3.300	US-127 ALBANY BYPASS KY-696 TO CLINTON COUNTY HIGH SCHOOL (98KYD) (PHASE I DESIGN UNDER 8- 260.01) Milepoints: From: To: Scope: BYPASS(O)	<table border="1"> <thead> <tr> <th>FUNDING PHASE</th> <th>GA YEAR</th> <th>KYTC YEAR</th> <th>AMOUNT</th> </tr> </thead> <tbody> <tr> <td>HPP</td> <td>C</td> <td>2003 2004</td> <td>\$7,000,000</td> </tr> <tr> <td colspan="3">Total</td> <td>\$7,000,000</td> </tr> </tbody> </table>	FUNDING PHASE	GA YEAR	KYTC YEAR	AMOUNT	HPP	C	2003 2004	\$7,000,000	Total			\$7,000,000												
FUNDING PHASE	GA YEAR	KYTC YEAR	AMOUNT																										
HPP	C	2003 2004	\$7,000,000																										
Total			\$7,000,000																										
CLINTON	1996 08 - 260.10 Parent No.: 1996 08 - 260.10	US-127	4.100	RECONSTRUCT US-127 FROM THE TENN STATE LINE TO KY-696 (INITIAL CO (98KYD) (PE & ENV. UNDER 8- 260.00) Milepoints: From: 0 To: 4.117 Scope: RELOCATION(O)	<table border="1"> <thead> <tr> <th>FUNDING PHASE</th> <th>GA YEAR</th> <th>KYTC YEAR</th> <th>AMOUNT</th> </tr> </thead> <tbody> <tr> <td>STP</td> <td>C</td> <td>2003 2004</td> <td>\$8,500,000</td> </tr> <tr> <td colspan="3">Total</td> <td>\$8,500,000</td> </tr> </tbody> </table>	FUNDING PHASE	GA YEAR	KYTC YEAR	AMOUNT	STP	C	2003 2004	\$8,500,000	Total			\$8,500,000												
FUNDING PHASE	GA YEAR	KYTC YEAR	AMOUNT																										
STP	C	2003 2004	\$8,500,000																										
Total			\$8,500,000																										

KENTUCKY TRANSPORTATION CABINET
SIX YEAR HIGHWAY PLAN
FY- 2003 THRU FY- 2006

COUNTY	ITEM NO. & PARENT NO.	ROUTE	LENGTH	DESCRIPTION	FUND-SCHEDULING INFORMATION																				
CRITTENDEN	2000 01 - 187.10 Parent No.:	US-641	3.800	MARION TO I-24; CONSTRUCT NEW ROUTE FROM US-641 SOUTH OF MARION TO US-60 EAST OF MARION.(PRIORITY SECTION 1) Milepoints: From: To: Scope: RELOCATION(O)	<table border="1"> <thead> <tr> <th>FUNDING PHASE</th> <th>GA YEAR</th> <th>KYTC YEAR</th> <th>AMOUNT</th> </tr> </thead> <tbody> <tr> <td>SP</td> <td>R</td> <td>2003</td> <td>\$2,500,000</td> </tr> <tr> <td>SP</td> <td>U</td> <td>2003</td> <td>\$2,000,000</td> </tr> <tr> <td>SP</td> <td>C</td> <td>2005</td> <td>\$7,000,000</td> </tr> <tr> <td colspan="3" style="text-align: right;">Total</td> <td>\$11,500,000</td> </tr> </tbody> </table>	FUNDING PHASE	GA YEAR	KYTC YEAR	AMOUNT	SP	R	2003	\$2,500,000	SP	U	2003	\$2,000,000	SP	C	2005	\$7,000,000	Total			\$11,500,000
	FUNDING PHASE				GA YEAR	KYTC YEAR	AMOUNT																		
SP	R	2003	\$2,500,000																						
SP	U	2003	\$2,000,000																						
SP	C	2005	\$7,000,000																						
Total			\$11,500,000																						
1998 01 - 187.00																									
CRITTENDEN	2000 01 - 187.11 Parent No.:	US-641	3.800	MARION TO I-24; CONSTRUCT NEW ROUTE FROM US-641 SOUTH OF MARION TO US-60 EAST OF MARION.(PRIORITY SECTION 1) (ADDITIONAL FUNDING FOR C PHASE) Milepoints: From: To: Scope: PREFINANCD CONVRSN(O)	<table border="1"> <thead> <tr> <th>FUNDING PHASE</th> <th>GA YEAR</th> <th>KYTC YEAR</th> <th>AMOUNT</th> </tr> </thead> <tbody> <tr> <td>SP</td> <td>C</td> <td>2006</td> <td>\$7,000,000</td> </tr> <tr> <td colspan="3" style="text-align: right;">Total</td> <td>\$7,000,000</td> </tr> </tbody> </table>	FUNDING PHASE	GA YEAR	KYTC YEAR	AMOUNT	SP	C	2006	\$7,000,000	Total			\$7,000,000								
	FUNDING PHASE				GA YEAR	KYTC YEAR	AMOUNT																		
SP	C	2006	\$7,000,000																						
Total			\$7,000,000																						
2000 01 - 187.10																									
CRITTENDEN	1996 01 - 267.01 Parent No.:	US-60	3.700	PADUCAH-HENDERSON; RELOCATE FR KY-365 TO 0.4 SW OF BLACKFORD CHURCH RD. (00CCR) Milepoints: From: 17.254 To: 20.981 Scope: RELOCATION(O)	<table border="1"> <thead> <tr> <th>FUNDING PHASE</th> <th>GA YEAR</th> <th>KYTC YEAR</th> <th>AMOUNT</th> </tr> </thead> <tbody> <tr> <td>SP</td> <td>C</td> <td>2004</td> <td>\$8,000,000</td> </tr> <tr> <td colspan="3" style="text-align: right;">Total</td> <td>\$8,000,000</td> </tr> </tbody> </table>	FUNDING PHASE	GA YEAR	KYTC YEAR	AMOUNT	SP	C	2004	\$8,000,000	Total			\$8,000,000								
	FUNDING PHASE				GA YEAR	KYTC YEAR	AMOUNT																		
SP	C	2004	\$8,000,000																						
Total			\$8,000,000																						
1996 01 - 267.01																									
CRITTENDEN	1998 01 - 326.01 Parent No.:	KY-91	.100	OPERATION OF CAVE-IN-ROCK FERRY AT OHIO RIVER Milepoints: From: 11.162 To: 11.262 Scope: FERRY OPERATION(P)	<table border="1"> <thead> <tr> <th>FUNDING PHASE</th> <th>GA YEAR</th> <th>KYTC YEAR</th> <th>AMOUNT</th> </tr> </thead> <tbody> <tr> <td>SP</td> <td>C</td> <td>2003</td> <td>\$262,000</td> </tr> <tr> <td colspan="3" style="text-align: right;">Total</td> <td>\$262,000</td> </tr> </tbody> </table>	FUNDING PHASE	GA YEAR	KYTC YEAR	AMOUNT	SP	C	2003	\$262,000	Total			\$262,000								
	FUNDING PHASE				GA YEAR	KYTC YEAR	AMOUNT																		
SP	C	2003	\$262,000																						
Total			\$262,000																						
1998 01 - 326.01																									
CRITTENDEN	1998 01 - 326.02 Parent No.:	KY-91	.100	OPERATION OF CAVE-IN-ROCK FERRY AT OHIO RIVER Milepoints: From: 11.162 To: 11.262 Scope: FERRY OPERATION(P)	<table border="1"> <thead> <tr> <th>FUNDING PHASE</th> <th>GA YEAR</th> <th>KYTC YEAR</th> <th>AMOUNT</th> </tr> </thead> <tbody> <tr> <td>SP</td> <td>C</td> <td>2004</td> <td>\$262,000</td> </tr> <tr> <td colspan="3" style="text-align: right;">Total</td> <td>\$262,000</td> </tr> </tbody> </table>	FUNDING PHASE	GA YEAR	KYTC YEAR	AMOUNT	SP	C	2004	\$262,000	Total			\$262,000								
	FUNDING PHASE				GA YEAR	KYTC YEAR	AMOUNT																		
SP	C	2004	\$262,000																						
Total			\$262,000																						
1998 01 - 326.02																									
CRITTENDEN	2000 01 - 326.03 Parent No.:	KY-91	.100	OPERATION OF CAVE-IN-ROCK FERRY AT OHIO RIVER Milepoints: From: 11.162 To: 11.262 Scope: FERRY OPERATION(P)	<table border="1"> <thead> <tr> <th>FUNDING PHASE</th> <th>GA YEAR</th> <th>KYTC YEAR</th> <th>AMOUNT</th> </tr> </thead> <tbody> <tr> <td>SP</td> <td>C</td> <td>2005</td> <td>\$262,000</td> </tr> <tr> <td colspan="3" style="text-align: right;">Total</td> <td>\$262,000</td> </tr> </tbody> </table>	FUNDING PHASE	GA YEAR	KYTC YEAR	AMOUNT	SP	C	2005	\$262,000	Total			\$262,000								
	FUNDING PHASE				GA YEAR	KYTC YEAR	AMOUNT																		
SP	C	2005	\$262,000																						
Total			\$262,000																						
2000 01 - 326.03																									
CRITTENDEN	2000 01 - 326.04 Parent No.:	KY-91	.100	OPERATION OF CAVE-IN-ROCK FERRY AT OHIO RIVER Milepoints: From: 11.162 To: 11.262 Scope: FERRY OPERATION(P)	<table border="1"> <thead> <tr> <th>FUNDING PHASE</th> <th>GA YEAR</th> <th>KYTC YEAR</th> <th>AMOUNT</th> </tr> </thead> <tbody> <tr> <td>SP</td> <td>C</td> <td>2006</td> <td>\$262,000</td> </tr> <tr> <td colspan="3" style="text-align: right;">Total</td> <td>\$262,000</td> </tr> </tbody> </table>	FUNDING PHASE	GA YEAR	KYTC YEAR	AMOUNT	SP	C	2006	\$262,000	Total			\$262,000								
	FUNDING PHASE				GA YEAR	KYTC YEAR	AMOUNT																		
SP	C	2006	\$262,000																						
Total			\$262,000																						
2000 01 - 326.04																									

KENTUCKY TRANSPORTATION CABINET
SIX YEAR HIGHWAY PLAN

FY- 2003 THRU FY- 2006

COUNTY	ITEM NO. & PARENT NO.	ROUTE	LENGTH	DESCRIPTION	FUND-SCHEDULING INFORMATION																				
CUMBERLAND	1996 08 - 158.04 Parent No.: 1996 08 - 158.04	KY-61	8.136	BURKESVILLE-COLUMBIA RD; BURKESVILLE TO JONES CHAPEL (98CCR) Milepoints: From: 14.3 To: 22.436 Scope: RELOCATION(O)	<table border="1"> <thead> <tr> <th>FUNDING PHASE</th> <th>GA YEAR</th> <th>KYTC YEAR</th> <th>AMOUNT</th> </tr> </thead> <tbody> <tr> <td>SP</td> <td>U</td> <td>2003</td> <td>\$7,000,000</td> </tr> <tr> <td>SP</td> <td>C</td> <td>2004 2005</td> <td>\$10,250,000</td> </tr> <tr> <td colspan="3">Total</td> <td>\$17,250,000</td> </tr> </tbody> </table>	FUNDING PHASE	GA YEAR	KYTC YEAR	AMOUNT	SP	U	2003	\$7,000,000	SP	C	2004 2005	\$10,250,000	Total			\$17,250,000				
FUNDING PHASE	GA YEAR	KYTC YEAR	AMOUNT																						
SP	U	2003	\$7,000,000																						
SP	C	2004 2005	\$10,250,000																						
Total			\$17,250,000																						
CUMBERLAND	2000 08 - 158.06 Parent No.: 1996 08 - 158.04	KY-61	8.136	BURKESVILLE-COLUMBIA RD; BURKESVILLE TO JONES CHAPEL (98CCR) (ADDITIONAL FUNDING FOR C PHASE) Milepoints: From: 14.3 To: 22.436 Scope: PREFINANCD CONVRSN(O)	<table border="1"> <thead> <tr> <th>FUNDING PHASE</th> <th>GA YEAR</th> <th>KYTC YEAR</th> <th>AMOUNT</th> </tr> </thead> <tbody> <tr> <td>SP</td> <td>C</td> <td>2005</td> <td>\$10,000,000</td> </tr> <tr> <td colspan="3">Total</td> <td>\$10,000,000</td> </tr> </tbody> </table>	FUNDING PHASE	GA YEAR	KYTC YEAR	AMOUNT	SP	C	2005	\$10,000,000	Total			\$10,000,000								
FUNDING PHASE	GA YEAR	KYTC YEAR	AMOUNT																						
SP	C	2005	\$10,000,000																						
Total			\$10,000,000																						
CUMBERLAND	2000 08 - 1030.00 Parent No.: 2000 08 - 1030.00	KY-3115	.100	REPLACE BRIDGE & APPROACHES AT MARROWBONE CREEK 0.25MI SW KY-90 (B50). Milepoints: From: 3.093 To: 3.193 Scope: BRIDGE REPLACEMENT(P)	<table border="1"> <thead> <tr> <th>FUNDING PHASE</th> <th>GA YEAR</th> <th>KYTC YEAR</th> <th>AMOUNT</th> </tr> </thead> <tbody> <tr> <td>BRX</td> <td>R</td> <td>2003</td> <td>\$50,000</td> </tr> <tr> <td>BRX</td> <td>U</td> <td>2003</td> <td>\$40,000</td> </tr> <tr> <td>BRX</td> <td>C</td> <td>2004</td> <td>\$1,000,000</td> </tr> <tr> <td colspan="3">Total</td> <td>\$1,090,000</td> </tr> </tbody> </table>	FUNDING PHASE	GA YEAR	KYTC YEAR	AMOUNT	BRX	R	2003	\$50,000	BRX	U	2003	\$40,000	BRX	C	2004	\$1,000,000	Total			\$1,090,000
FUNDING PHASE	GA YEAR	KYTC YEAR	AMOUNT																						
BRX	R	2003	\$50,000																						
BRX	U	2003	\$40,000																						
BRX	C	2004	\$1,000,000																						
Total			\$1,090,000																						
CUMBERLAND	2000 08 - 1031.00 Parent No.: 2000 08 - 1031.00	KY-100	.100	REPLACE BRIDGE & APPROACHES AT MARROWBONE CREEK 0.3MI SW KY-90 (B23). Milepoints: From: 7.772 To: 7.872 Scope: BRIDGE REPLACEMENT(P)	<table border="1"> <thead> <tr> <th>FUNDING PHASE</th> <th>GA YEAR</th> <th>KYTC YEAR</th> <th>AMOUNT</th> </tr> </thead> <tbody> <tr> <td>BRO</td> <td>R</td> <td>2003</td> <td>\$70,000</td> </tr> <tr> <td>BRO</td> <td>U</td> <td>2003</td> <td>\$45,000</td> </tr> <tr> <td>BRO</td> <td>C</td> <td>2004</td> <td>\$800,000</td> </tr> <tr> <td colspan="3">Total</td> <td>\$915,000</td> </tr> </tbody> </table>	FUNDING PHASE	GA YEAR	KYTC YEAR	AMOUNT	BRO	R	2003	\$70,000	BRO	U	2003	\$45,000	BRO	C	2004	\$800,000	Total			\$915,000
FUNDING PHASE	GA YEAR	KYTC YEAR	AMOUNT																						
BRO	R	2003	\$70,000																						
BRO	U	2003	\$45,000																						
BRO	C	2004	\$800,000																						
Total			\$915,000																						

**KENTUCKY TRANSPORTATION CABINET
SIX YEAR HIGHWAY PLAN
FY- 2003 THRU FY- 2006**

COUNTY	ITEM NO. & PARENT NO.	ROUTE	LENGTH	DESCRIPTION	FUND-SCHEDULING INFORMATION																				
DAVISS	2000 02 - 135.00 Parent No.: 2000 02 - 135.00	-		J.R. MILLER BOULEVARD EXTENSION IN OWENSBORO (DESIGN, R/W AND UTILITIES BY THE CITY) Milepoints: From: To: Scope: NEW ROUTE(O)	<table border="1"> <thead> <tr> <th>FUNDING PHASE</th> <th>GA YEAR</th> <th>KYTC YEAR</th> <th>AMOUNT</th> </tr> </thead> <tbody> <tr> <td>SP</td> <td>C</td> <td>2004</td> <td>\$4,840,000</td> </tr> <tr> <td align="right" colspan="3">Total</td> <td>\$4,840,000</td> </tr> </tbody> </table>	FUNDING PHASE	GA YEAR	KYTC YEAR	AMOUNT	SP	C	2004	\$4,840,000	Total			\$4,840,000								
FUNDING PHASE	GA YEAR	KYTC YEAR	AMOUNT																						
SP	C	2004	\$4,840,000																						
Total			\$4,840,000																						
DAVISS	1998 02 - 179.00 Parent No.: 1998 02 - 179.00	US-231	.900	POWER WASH AND PAINT THE US- 231 BRIDGE OVER THE OHIO RIVER AT OWENSBORO (B118) Milepoints: From: 14.846 To: 15.721 Scope: BRIDGE PAINTING(P)	<table border="1"> <thead> <tr> <th>FUNDING PHASE</th> <th>GA YEAR</th> <th>KYTC YEAR</th> <th>AMOUNT</th> </tr> </thead> <tbody> <tr> <td>STP</td> <td>C</td> <td>2006</td> <td>\$2,500,000</td> </tr> <tr> <td align="right" colspan="3">Total</td> <td>\$2,500,000</td> </tr> </tbody> </table>	FUNDING PHASE	GA YEAR	KYTC YEAR	AMOUNT	STP	C	2006	\$2,500,000	Total			\$2,500,000								
FUNDING PHASE	GA YEAR	KYTC YEAR	AMOUNT																						
STP	C	2006	\$2,500,000																						
Total			\$2,500,000																						
DAVISS	1996 02 - 221.00 Parent No.: 1996 02 - 221.00	KY-2121	1.800	WIDEN SOUTHTOWN BLVD. FROM CARTER ROAD (KY-2698) TO US-431 IN OWENSBORO Milepoints: From: 0 To: 1.78 Scope: MAJOR WIDENING(O)	<table border="1"> <thead> <tr> <th>FUNDING PHASE</th> <th>GA YEAR</th> <th>KYTC YEAR</th> <th>AMOUNT</th> </tr> </thead> <tbody> <tr> <td>SP</td> <td>R</td> <td>2003</td> <td>\$780,000</td> </tr> <tr> <td>SP</td> <td>U</td> <td>2004</td> <td>\$2,500,000</td> </tr> <tr> <td>SP</td> <td>C</td> <td>2005</td> <td>\$6,100,000</td> </tr> <tr> <td align="right" colspan="3">Total</td> <td>\$9,380,000</td> </tr> </tbody> </table>	FUNDING PHASE	GA YEAR	KYTC YEAR	AMOUNT	SP	R	2003	\$780,000	SP	U	2004	\$2,500,000	SP	C	2005	\$6,100,000	Total			\$9,380,000
FUNDING PHASE	GA YEAR	KYTC YEAR	AMOUNT																						
SP	R	2003	\$780,000																						
SP	U	2004	\$2,500,000																						
SP	C	2005	\$6,100,000																						
Total			\$9,380,000																						
DAVISS	2000 02 - 287.01 Parent No.: 1998 02 - 287.00	US-60	3.500	RELOCATE US-60 BYPASS EAST OF OWENSBORO (EAST COUNTY CORRIDOR).-(98KYD) Milepoints: From: To: Scope: RELOCATION(O)	<table border="1"> <thead> <tr> <th>FUNDING PHASE</th> <th>GA YEAR</th> <th>KYTC YEAR</th> <th>AMOUNT</th> </tr> </thead> <tbody> <tr> <td>HPP</td> <td>C</td> <td>2003 2005</td> <td>\$8,000,000</td> </tr> <tr> <td align="right" colspan="3">Total</td> <td>\$8,000,000</td> </tr> </tbody> </table>	FUNDING PHASE	GA YEAR	KYTC YEAR	AMOUNT	HPP	C	2003 2005	\$8,000,000	Total			\$8,000,000								
FUNDING PHASE	GA YEAR	KYTC YEAR	AMOUNT																						
HPP	C	2003 2005	\$8,000,000																						
Total			\$8,000,000																						
DAVISS	2000 02 - 287.02 Parent No.: 2000 02 - 287.01	US-60	3.500	RELOCATE US-60 BYPASS EAST OF OWENSBORO (EAST COUNTY CORRIDOR) (ADDITIONAL FUNDING FOR C PHASE) Milepoints: From: To: Scope: PREFINANCD CONVRSN(O)	<table border="1"> <thead> <tr> <th>FUNDING PHASE</th> <th>GA YEAR</th> <th>KYTC YEAR</th> <th>AMOUNT</th> </tr> </thead> <tbody> <tr> <td>NH</td> <td>C</td> <td>2003 2005</td> <td>\$9,000,000</td> </tr> <tr> <td align="right" colspan="3">Total</td> <td>\$9,000,000</td> </tr> </tbody> </table>	FUNDING PHASE	GA YEAR	KYTC YEAR	AMOUNT	NH	C	2003 2005	\$9,000,000	Total			\$9,000,000								
FUNDING PHASE	GA YEAR	KYTC YEAR	AMOUNT																						
NH	C	2003 2005	\$9,000,000																						
Total			\$9,000,000																						
DAVISS	2000 02 - 287.03 Parent No.: 2000 02 - 287.01	US-60	3.500	RELOCATE US-60 BYPASS EAST OF OWENSBORO (EAST COUNTY CORRIDOR) (ADDITIONAL FUNDING FOR C PHASE) Milepoints: From: To: Scope: PREFINANCD CONVRSN(O)	<table border="1"> <thead> <tr> <th>FUNDING PHASE</th> <th>GA YEAR</th> <th>KYTC YEAR</th> <th>AMOUNT</th> </tr> </thead> <tbody> <tr> <td>NH</td> <td>C</td> <td>2004 2006</td> <td>\$15,000,000</td> </tr> <tr> <td align="right" colspan="3">Total</td> <td>\$15,000,000</td> </tr> </tbody> </table>	FUNDING PHASE	GA YEAR	KYTC YEAR	AMOUNT	NH	C	2004 2006	\$15,000,000	Total			\$15,000,000								
FUNDING PHASE	GA YEAR	KYTC YEAR	AMOUNT																						
NH	C	2004 2006	\$15,000,000																						
Total			\$15,000,000																						
DAVISS	2000 02 - 287.04 Parent No.: 2000 02 - 287.01	US-60	3.500	RELOCATE US-60 BYPASS EAST OF OWENSBORO (EAST COUNTY CORRIDOR) (ADDITIONAL FUNDING FOR C PHASE) Milepoints: From: To: Scope: PREFINANCD CONVRSN(O)	<table border="1"> <thead> <tr> <th>FUNDING PHASE</th> <th>GA YEAR</th> <th>KYTC YEAR</th> <th>AMOUNT</th> </tr> </thead> <tbody> <tr> <td>NH</td> <td>C</td> <td>2005 2007</td> <td>\$10,000,000</td> </tr> <tr> <td align="right" colspan="3">Total</td> <td>\$10,000,000</td> </tr> </tbody> </table>	FUNDING PHASE	GA YEAR	KYTC YEAR	AMOUNT	NH	C	2005 2007	\$10,000,000	Total			\$10,000,000								
FUNDING PHASE	GA YEAR	KYTC YEAR	AMOUNT																						
NH	C	2005 2007	\$10,000,000																						
Total			\$10,000,000																						
DAVISS	2000 02 - 1053.00 Parent No.: 2000 02 - 1053.00	KY-334	.100	REPLACE BRIDGE & APPROACHES AT BLACKFORD CREEK 0.3MI NE US- 60 (B02). Milepoints: From: .351 To: .451 Scope: BRIDGE REPLACEMENT(P)	<table border="1"> <thead> <tr> <th>FUNDING PHASE</th> <th>GA YEAR</th> <th>KYTC YEAR</th> <th>AMOUNT</th> </tr> </thead> <tbody> <tr> <td>BRO</td> <td>C</td> <td>2003</td> <td>\$375,000</td> </tr> <tr> <td align="right" colspan="3">Total</td> <td>\$375,000</td> </tr> </tbody> </table>	FUNDING PHASE	GA YEAR	KYTC YEAR	AMOUNT	BRO	C	2003	\$375,000	Total			\$375,000								
FUNDING PHASE	GA YEAR	KYTC YEAR	AMOUNT																						
BRO	C	2003	\$375,000																						
Total			\$375,000																						

KENTUCKY TRANSPORTATION CABINET
SIX YEAR HIGHWAY PLAN

FY- 2003 THRU FY- 2006

COUNTY	ITEM NO. & PARENT NO.	ROUTE	LENGTH	DESCRIPTION	FUND-SCHEDULING INFORMATION																				
EDMONSON	1998 03 - 140.00 Parent No.: 1998 03 - 140.00	KY-101	1.500	BROWNSVILLE-BOWLING GREEN; SPOT IMPROVEMENT THROUGH THE KNOBS SOUTH OF CHALYBEATE. Milepoints: From: 0 To: 1.5 Scope: SPOT IMPROVEMENTS(O)	<table border="1"> <thead> <tr> <th>FUNDING PHASE</th> <th>GA YEAR</th> <th>KYTC YEAR</th> <th>AMOUNT</th> </tr> </thead> <tbody> <tr> <td>SP</td> <td>C</td> <td>2003</td> <td>\$5,000,000</td> </tr> <tr> <td colspan="3">Total</td> <td>\$5,000,000</td> </tr> </tbody> </table>	FUNDING PHASE	GA YEAR	KYTC YEAR	AMOUNT	SP	C	2003	\$5,000,000	Total			\$5,000,000								
FUNDING PHASE	GA YEAR	KYTC YEAR	AMOUNT																						
SP	C	2003	\$5,000,000																						
Total			\$5,000,000																						
EDMONSON	2000 03 - 1057.00 Parent No.: 2000 03 - 1057.00	KY-238	.100	REPLACE BRIDGE & APPROACHES AT WEST FORK BIG REEDY CREEK 1.1MI WEST OF KY-185 (B17). Milepoints: From: 2.333 To: 2.433 Scope: BRIDGE REPLACEMENT(P)	<table border="1"> <thead> <tr> <th>FUNDING PHASE</th> <th>GA YEAR</th> <th>KYTC YEAR</th> <th>AMOUNT</th> </tr> </thead> <tbody> <tr> <td>BRX</td> <td>R</td> <td>2004</td> <td>\$40,000</td> </tr> <tr> <td>BRX</td> <td>U</td> <td>2004</td> <td>\$25,000</td> </tr> <tr> <td>BRX</td> <td>C</td> <td>2005</td> <td>\$600,000</td> </tr> <tr> <td colspan="3">Total</td> <td>\$665,000</td> </tr> </tbody> </table>	FUNDING PHASE	GA YEAR	KYTC YEAR	AMOUNT	BRX	R	2004	\$40,000	BRX	U	2004	\$25,000	BRX	C	2005	\$600,000	Total			\$665,000
FUNDING PHASE	GA YEAR	KYTC YEAR	AMOUNT																						
BRX	R	2004	\$40,000																						
BRX	U	2004	\$25,000																						
BRX	C	2005	\$600,000																						
Total			\$665,000																						
EDMONSON	1998 03 - 7010.00 Parent No.: 1998 03 - 7010.00	KY-259	.680	RECONSTRUCT KY 259 THROUGH THE KNOBS AREA, BEGINNING 0.4 MILE NORTH OF US-31W. (98CCN) Milepoints: From: 2.483 To: 3.158 Scope: RECONSTRUCTION(O)	<table border="1"> <thead> <tr> <th>FUNDING PHASE</th> <th>GA YEAR</th> <th>KYTC YEAR</th> <th>AMOUNT</th> </tr> </thead> <tbody> <tr> <td>SP</td> <td>R</td> <td>2003</td> <td>\$400,000</td> </tr> <tr> <td>SP</td> <td>U</td> <td>2003</td> <td>\$500,000</td> </tr> <tr> <td>SP</td> <td>C</td> <td>2004</td> <td>\$2,500,000</td> </tr> <tr> <td colspan="3">Total</td> <td>\$3,400,000</td> </tr> </tbody> </table>	FUNDING PHASE	GA YEAR	KYTC YEAR	AMOUNT	SP	R	2003	\$400,000	SP	U	2003	\$500,000	SP	C	2004	\$2,500,000	Total			\$3,400,000
FUNDING PHASE	GA YEAR	KYTC YEAR	AMOUNT																						
SP	R	2003	\$400,000																						
SP	U	2003	\$500,000																						
SP	C	2004	\$2,500,000																						
Total			\$3,400,000																						
EDMONSON GRAYSON	1998 03 - 7030.00 Parent No.: 1998 03 - 7030.00	KY-259	22.700	SPOT IMPROVEMENTS TO KY 70/259 FROM BROWNSVILLE TO LEITCHFIELD. (98CCN) Milepoints: From: 12.096 To: 22.692 Milepoints: From: 0 To: 12.116 Scope: SPOT IMPROVEMENTS(O)	<table border="1"> <thead> <tr> <th>FUNDING PHASE</th> <th>GA YEAR</th> <th>KYTC YEAR</th> <th>AMOUNT</th> </tr> </thead> <tbody> <tr> <td>SP</td> <td>R</td> <td>2004</td> <td>\$1,500,000</td> </tr> <tr> <td>SP</td> <td>U</td> <td>2004</td> <td>\$1,000,000</td> </tr> <tr> <td>SP</td> <td>C</td> <td>2005</td> <td>\$10,000,000</td> </tr> <tr> <td colspan="3">Total</td> <td>\$12,500,000</td> </tr> </tbody> </table>	FUNDING PHASE	GA YEAR	KYTC YEAR	AMOUNT	SP	R	2004	\$1,500,000	SP	U	2004	\$1,000,000	SP	C	2005	\$10,000,000	Total			\$12,500,000
FUNDING PHASE	GA YEAR	KYTC YEAR	AMOUNT																						
SP	R	2004	\$1,500,000																						
SP	U	2004	\$1,000,000																						
SP	C	2005	\$10,000,000																						
Total			\$12,500,000																						

KENTUCKY TRANSPORTATION CABINET
 SIX YEAR HIGHWAY PLAN
 FY- 2003 THRU FY- 2006

COUNTY	ITEM NO. & PARENT NO.	ROUTE	LENGTH	DESCRIPTION	FUND-SCHEDULING INFORMATION																				
ELLIOTT	1998 09 - 126.50	KY-7	5.200	SANDY HOOK - I-64; RECONSTRUCT KY-7 FROM 0.4 M NORTH OF KY-706 TO THE CARTER COUNTY LINE (98CCR)	<table border="1"> <thead> <tr> <th>FUNDING PHASE</th> <th>GA YEAR</th> <th>KYTC YEAR</th> <th>AMOUNT</th> </tr> </thead> <tbody> <tr> <td>STP</td> <td>U</td> <td>2003</td> <td>\$1,000,000</td> </tr> <tr> <td>STP</td> <td>C</td> <td>2005</td> <td>\$7,000,000</td> </tr> <tr> <td colspan="3">Total</td> <td>\$8,000,000</td> </tr> </tbody> </table>	FUNDING PHASE	GA YEAR	KYTC YEAR	AMOUNT	STP	U	2003	\$1,000,000	STP	C	2005	\$7,000,000	Total			\$8,000,000				
	FUNDING PHASE				GA YEAR	KYTC YEAR	AMOUNT																		
STP	U	2003	\$1,000,000																						
STP	C	2005	\$7,000,000																						
Total			\$8,000,000																						
Parent No.: 1998 09 - 126.50	Milepoints: From: 14.108 To: 19.312 Scope: RECONSTRUCTION(O)																								
ELLIOTT	2000 09 - 126.51	KY-7	5.200	SANDY HOOK - I-64; RECONSTRUCT KY-7 FROM 0.4 M NORTH OF KY-706 TO THE CARTER COUNTY LINE (98CCR) (ADDITIONAL FUNDING FOR C PHASE)	<table border="1"> <thead> <tr> <th>FUNDING PHASE</th> <th>GA YEAR</th> <th>KYTC YEAR</th> <th>AMOUNT</th> </tr> </thead> <tbody> <tr> <td>STP</td> <td>C</td> <td>2006</td> <td>\$7,000,000</td> </tr> <tr> <td colspan="3">Total</td> <td>\$7,000,000</td> </tr> </tbody> </table>	FUNDING PHASE	GA YEAR	KYTC YEAR	AMOUNT	STP	C	2006	\$7,000,000	Total			\$7,000,000								
	FUNDING PHASE				GA YEAR	KYTC YEAR	AMOUNT																		
STP	C	2006	\$7,000,000																						
Total			\$7,000,000																						
Parent No.: 1998 09 - 126.50	Milepoints: From: 14.108 To: 19.312 Scope: PREFINANCD CONVRSN(O)																								
ELLIOTT	1996 09 - 293.01	KY-7	1.444	SANDY HOOK - I-64; FROM .8 S OF KY-557 TO SANDY HOOK	<table border="1"> <thead> <tr> <th>FUNDING PHASE</th> <th>GA YEAR</th> <th>KYTC YEAR</th> <th>AMOUNT</th> </tr> </thead> <tbody> <tr> <td>SP</td> <td>R</td> <td>2004</td> <td>\$5,000,000</td> </tr> <tr> <td>SP</td> <td>U</td> <td>2004</td> <td>\$1,500,000</td> </tr> <tr> <td>SP</td> <td>C</td> <td>2006</td> <td>\$3,500,000</td> </tr> <tr> <td colspan="3">Total</td> <td>\$10,000,000</td> </tr> </tbody> </table>	FUNDING PHASE	GA YEAR	KYTC YEAR	AMOUNT	SP	R	2004	\$5,000,000	SP	U	2004	\$1,500,000	SP	C	2006	\$3,500,000	Total			\$10,000,000
	FUNDING PHASE				GA YEAR	KYTC YEAR	AMOUNT																		
SP	R	2004	\$5,000,000																						
SP	U	2004	\$1,500,000																						
SP	C	2006	\$3,500,000																						
Total			\$10,000,000																						
Parent No.: 1996 09 - 293.01	Milepoints: From: 7.173 To: 8.617 Scope: RELOCATION(O)																								

KENTUCKY TRANSPORTATION CABINET
SIX YEAR HIGHWAY PLAN

FY- 2003 THRU FY- 2006

COUNTY	ITEM NO. & PARENT NO.	ROUTE	LENGTH	DESCRIPTION	FUND-SCHEDULING INFORMATION			
ESTILL	2000 10 - 363.10	KY-89	.900	RECONST. KY-89 FROM 260' SOUTH OF RICE ST. IN IRVINE TO THE IRVINE BY-PASS. Milepoints: From: 11.951 To: 12.881 Scope: RECONSTRUCTION(O)	FUNDING PHASE GA YEAR KYTC YEAR AMOUNT			
	Parent No.: 1996 10 - 363.00				SP C 2006			\$3,000,000
					Total \$3,000,000			
ESTILL	2000 10 - 363.20	KY-89	1.700	RECONST. KY-89 FROM THE IRVINE BY-PASS TO 2000' NORTH OF THE ESTILL CO. HIGH SCHOOL (PRIORITY SECTION). Milepoints: From: 12.881 To: 14.578 Scope: RECONSTRUCTION(O)	FUNDING PHASE GA YEAR KYTC YEAR AMOUNT			
	Parent No.: 1996 10 - 363.00				SP C 2005			\$4,000,000
					Total \$4,000,000			
ESTILL	1996 10 - 364.00	KY-82	.100	KY-82 CURVE REVISION AT SALEM CHURCH (MP 4.5) Milepoints: From: 4.5 To: 4.6 Scope: RECONSTRUCTION(O)	FUNDING PHASE GA YEAR KYTC YEAR AMOUNT			
	Parent No.: 1996 10 - 364.00				SP C 2004			\$800,000
					Total \$800,000			

KENTUCKY TRANSPORTATION CABINET
SIX YEAR HIGHWAY PLAN

FY- 2003 THRU FY- 2006

COUNTY	ITEM NO. & PARENT NO.	ROUTE	LENGTH	DESCRIPTION	FUND-SCHEDULING INFORMATION																				
FAYETTE SCOTT	1996 07 - 122.00 Parent No.: 1996 07 - 122.00	US-25	4.100	LEXINGTON-GEORGETOWN; GEORGETOWN ROAD FROM I-75 TO ETTER LANE Milepoints: From: 20.249 To: 22.286 Milepoints: From: 0 To: 2.032 Scope: MAJOR WIDENING(O)	<table border="1"> <thead> <tr> <th>FUNDING PHASE</th> <th>GA YEAR</th> <th>KYTC YEAR</th> <th>AMOUNT</th> </tr> </thead> <tbody> <tr> <td>STP</td> <td>C</td> <td>2004</td> <td>\$9,500,000</td> </tr> <tr> <td colspan="3">Total</td> <td>\$9,500,000</td> </tr> </tbody> </table>	FUNDING PHASE	GA YEAR	KYTC YEAR	AMOUNT	STP	C	2004	\$9,500,000	Total			\$9,500,000								
FUNDING PHASE	GA YEAR	KYTC YEAR	AMOUNT																						
STP	C	2004	\$9,500,000																						
Total			\$9,500,000																						
FAYETTE SCOTT	2000 07 - 122.01 Parent No.: 1996 07 - 122.00	US-25	4.100	LEXINGTON-GEORGETOWN; GEORGETOWN ROAD FROM I-75 TO ETTER LANE (ADDITIONAL FUNDING FOR C PHASE) Milepoints: From: 20.249 To: 22.286 Milepoints: From: 0 To: 2.032 Scope: PREFINANCD CONVRSN(O)	<table border="1"> <thead> <tr> <th>FUNDING PHASE</th> <th>GA YEAR</th> <th>KYTC YEAR</th> <th>AMOUNT</th> </tr> </thead> <tbody> <tr> <td>STP</td> <td>C</td> <td>2005</td> <td>\$7,000,000</td> </tr> <tr> <td colspan="3">Total</td> <td>\$7,000,000</td> </tr> </tbody> </table>	FUNDING PHASE	GA YEAR	KYTC YEAR	AMOUNT	STP	C	2005	\$7,000,000	Total			\$7,000,000								
FUNDING PHASE	GA YEAR	KYTC YEAR	AMOUNT																						
STP	C	2005	\$7,000,000																						
Total			\$7,000,000																						
FAYETTE	1998 07 - 144.00 Parent No.: 1998 07 - 144.00	US-68	1.400	WIDEN HARRODSBURG ROAD FROM NEW CIRCLE ROAD TO MAN O WAR BOULEVARD. Milepoints: From: 1.7 To: 3.11 Scope: PE & ENVIRONMENTAL(O)	<table border="1"> <thead> <tr> <th>FUNDING PHASE</th> <th>GA YEAR</th> <th>KYTC YEAR</th> <th>AMOUNT</th> </tr> </thead> <tbody> <tr> <td>SP</td> <td>D</td> <td>2004</td> <td>\$400,000</td> </tr> <tr> <td colspan="3">Total</td> <td>\$400,000</td> </tr> </tbody> </table>	FUNDING PHASE	GA YEAR	KYTC YEAR	AMOUNT	SP	D	2004	\$400,000	Total			\$400,000								
FUNDING PHASE	GA YEAR	KYTC YEAR	AMOUNT																						
SP	D	2004	\$400,000																						
Total			\$400,000																						
FAYETTE	2000 07 - 223.00 Parent No.: 1996 07 - 996.04	US-421	1.500	LEESTOWN ROAD; WIDEN TO 4 LANES FROM EXISTING 4-LANE NEAR NEW CIRCLE ROAD TO MASTERSON PARK (LFUCG T.I.P.) Milepoints: From: 2.296 To: 3.842 Scope: MAJOR WIDENING(O)	<table border="1"> <thead> <tr> <th>FUNDING PHASE</th> <th>GA YEAR</th> <th>KYTC YEAR</th> <th>AMOUNT</th> </tr> </thead> <tbody> <tr> <td>SLX</td> <td>C</td> <td>2003</td> <td>\$8,700,000</td> </tr> <tr> <td colspan="3">Total</td> <td>\$8,700,000</td> </tr> </tbody> </table>	FUNDING PHASE	GA YEAR	KYTC YEAR	AMOUNT	SLX	C	2003	\$8,700,000	Total			\$8,700,000								
FUNDING PHASE	GA YEAR	KYTC YEAR	AMOUNT																						
SLX	C	2003	\$8,700,000																						
Total			\$8,700,000																						
FAYETTE	2000 07 - 224.10 Parent No.: 2000 07 - 224.00	-		CLAYS MILL ROAD; WIDEN FROM HARRODSBURG ROAD TO NEW CIRCLE ROAD (SECTION 1) (LFUCG T.I.P.) (LOCAL MATCH) Milepoints: From: To: Scope: MINOR WIDENING(O)	<table border="1"> <thead> <tr> <th>FUNDING PHASE</th> <th>GA YEAR</th> <th>KYTC YEAR</th> <th>AMOUNT</th> </tr> </thead> <tbody> <tr> <td>SLX</td> <td>R</td> <td>2003</td> <td>\$805,000</td> </tr> <tr> <td>SLX</td> <td>U</td> <td>2004</td> <td>\$805,000</td> </tr> <tr> <td colspan="3">Total</td> <td>\$1,610,000</td> </tr> </tbody> </table>	FUNDING PHASE	GA YEAR	KYTC YEAR	AMOUNT	SLX	R	2003	\$805,000	SLX	U	2004	\$805,000	Total			\$1,610,000				
FUNDING PHASE	GA YEAR	KYTC YEAR	AMOUNT																						
SLX	R	2003	\$805,000																						
SLX	U	2004	\$805,000																						
Total			\$1,610,000																						
FAYETTE	2000 07 - 224.50 Parent No.: 2000 07 - 224.00	-		CLAYS MILL ROAD; WIDEN FROM NEW CIRCLE ROAD TO MAN O WAR BLVD (SECTION 2) (LFUCG T.I.P.) (LOCAL MATCH) Milepoints: From: To: Scope: MINOR WIDENING(O)	<table border="1"> <thead> <tr> <th>FUNDING PHASE</th> <th>GA YEAR</th> <th>KYTC YEAR</th> <th>AMOUNT</th> </tr> </thead> <tbody> <tr> <td>SLX</td> <td>U</td> <td>2004</td> <td>\$115,000</td> </tr> <tr> <td>SLX</td> <td>C</td> <td>2005</td> <td>\$4,600,000</td> </tr> <tr> <td colspan="3">Total</td> <td>\$4,715,000</td> </tr> </tbody> </table>	FUNDING PHASE	GA YEAR	KYTC YEAR	AMOUNT	SLX	U	2004	\$115,000	SLX	C	2005	\$4,600,000	Total			\$4,715,000				
FUNDING PHASE	GA YEAR	KYTC YEAR	AMOUNT																						
SLX	U	2004	\$115,000																						
SLX	C	2005	\$4,600,000																						
Total			\$4,715,000																						
FAYETTE	2000 07 - 225.00 Parent No.: 2000 07 - 225.00	KY-1927		LIBERTY ROAD/TODDS ROAD; WIDEN TO 4 LANES FROM FOREST HILL DRIVE TO I-75 (SECTION 2) (LFUCG T.I.P.) Milepoints: From: 2.5 To: 3.907 Scope: MAJOR WIDENING(O)	<table border="1"> <thead> <tr> <th>FUNDING PHASE</th> <th>GA YEAR</th> <th>KYTC YEAR</th> <th>AMOUNT</th> </tr> </thead> <tbody> <tr> <td>SLX</td> <td>U</td> <td>2003</td> <td>\$450,000</td> </tr> <tr> <td>SLX</td> <td>C</td> <td>2004</td> <td>\$3,600,000</td> </tr> <tr> <td colspan="3">Total</td> <td>\$4,050,000</td> </tr> </tbody> </table>	FUNDING PHASE	GA YEAR	KYTC YEAR	AMOUNT	SLX	U	2003	\$450,000	SLX	C	2004	\$3,600,000	Total			\$4,050,000				
FUNDING PHASE	GA YEAR	KYTC YEAR	AMOUNT																						
SLX	U	2003	\$450,000																						
SLX	C	2004	\$3,600,000																						
Total			\$4,050,000																						
FAYETTE	2000 07 - 226.01 Parent No.: 2000 07 - 226.00	-		VILEY ROAD EXTENSION - PHASE II; FROM SOUTHERN RR TO LEESTOWN ROAD (LFUCG T.I.P.) (LOCAL MATCH) Milepoints: From: To: Scope: NEW ROUTE(O)	<table border="1"> <thead> <tr> <th>FUNDING PHASE</th> <th>GA YEAR</th> <th>KYTC YEAR</th> <th>AMOUNT</th> </tr> </thead> <tbody> <tr> <td>STP</td> <td>R</td> <td>2003</td> <td>\$2,600,000</td> </tr> <tr> <td>STP</td> <td>U</td> <td>2004</td> <td>\$320,000</td> </tr> <tr> <td>STP</td> <td>C</td> <td>2006</td> <td>\$7,000,000</td> </tr> <tr> <td colspan="3">Total</td> <td>\$9,920,000</td> </tr> </tbody> </table>	FUNDING PHASE	GA YEAR	KYTC YEAR	AMOUNT	STP	R	2003	\$2,600,000	STP	U	2004	\$320,000	STP	C	2006	\$7,000,000	Total			\$9,920,000
FUNDING PHASE	GA YEAR	KYTC YEAR	AMOUNT																						
STP	R	2003	\$2,600,000																						
STP	U	2004	\$320,000																						
STP	C	2006	\$7,000,000																						
Total			\$9,920,000																						
FAYETTE JESSAMINE	2000 07 - 227.02 Parent No.: 2000 07 - 227.02	-		VARIOUS 'SLX' CONTINUING PROGRAM PROJECTS (RIDESHARE/MOBILITY, AIR QUALITY PLANNING, TRAFFIC SIGNAL) (LFUCG T.I.P.) (LOCAL MATCH) Milepoints: From: To: Milepoints: From: To: Scope: MATCHED FED FUNDS(O)	<table border="1"> <thead> <tr> <th>FUNDING PHASE</th> <th>GA YEAR</th> <th>KYTC YEAR</th> <th>AMOUNT</th> </tr> </thead> <tbody> <tr> <td>SLX</td> <td>C</td> <td>2003</td> <td>\$320,000</td> </tr> <tr> <td colspan="3">Total</td> <td>\$320,000</td> </tr> </tbody> </table>	FUNDING PHASE	GA YEAR	KYTC YEAR	AMOUNT	SLX	C	2003	\$320,000	Total			\$320,000								
FUNDING PHASE	GA YEAR	KYTC YEAR	AMOUNT																						
SLX	C	2003	\$320,000																						
Total			\$320,000																						

KENTUCKY TRANSPORTATION CABINET
 SIX YEAR HIGHWAY PLAN
 FY- 2003 THRU FY- 2006

COUNTY	ITEM NO. & PARENT NO.	ROUTE	LENGTH	DESCRIPTION	FUND-SCHEDULING INFORMATION												
FAYETTE JESSAMINE	2000 07 - 227.03 Parent No.: 2000 07 - 227.03	-		VARIOUS 'SLX' CONTINUING PROGRAM PROJECTS (RIDESHARE/MOBILITY, AIR QUALITY PLANNING, TRAFFIC SIGNAL) (LFUCG T.I.P.) (LOCAL MATCH) Milepoints: From: To: Milepoints: From: To: Scope: MATCHED FED FUNDS(O)	<table border="1"> <thead> <tr> <th>FUNDING PHASE</th> <th>GA YEAR</th> <th>KYTC YEAR</th> <th>AMOUNT</th> </tr> </thead> <tbody> <tr> <td>SLX</td> <td>C</td> <td>2004</td> <td>\$320,000</td> </tr> <tr> <td colspan="3">Total</td> <td>\$320,000</td> </tr> </tbody> </table>	FUNDING PHASE	GA YEAR	KYTC YEAR	AMOUNT	SLX	C	2004	\$320,000	Total			\$320,000
FUNDING PHASE	GA YEAR	KYTC YEAR	AMOUNT														
SLX	C	2004	\$320,000														
Total			\$320,000														
FAYETTE JESSAMINE	2000 07 - 227.04 Parent No.: 2000 07 - 227.04	-		VARIOUS 'SLX' CONTINUING PROGRAM PROJECTS (RIDESHARE/MOBILITY, AIR QUALITY PLANNING, TRAFFIC SIGNAL) (LFUCG T.I.P.) (LOCAL MATCH) Milepoints: From: To: Milepoints: From: To: Scope: MATCHED FED FUNDS(O)	<table border="1"> <thead> <tr> <th>FUNDING PHASE</th> <th>GA YEAR</th> <th>KYTC YEAR</th> <th>AMOUNT</th> </tr> </thead> <tbody> <tr> <td>SLX</td> <td>C</td> <td>2005</td> <td>\$320,000</td> </tr> <tr> <td colspan="3">Total</td> <td>\$320,000</td> </tr> </tbody> </table>	FUNDING PHASE	GA YEAR	KYTC YEAR	AMOUNT	SLX	C	2005	\$320,000	Total			\$320,000
FUNDING PHASE	GA YEAR	KYTC YEAR	AMOUNT														
SLX	C	2005	\$320,000														
Total			\$320,000														
FAYETTE JESSAMINE	2000 07 - 227.05 Parent No.: 2000 07 - 227.05	-		VARIOUS 'SLX' CONTINUING PROGRAM PROJECTS (RIDESHARE/MOBILITY, AIR QUALITY PLANNING, TRAFFIC SIGNAL) (LFUCG T.I.P.) (LOCAL MATCH) Milepoints: From: To: Milepoints: From: To: Scope: MATCHED FED FUNDS(O)	<table border="1"> <thead> <tr> <th>FUNDING PHASE</th> <th>GA YEAR</th> <th>KYTC YEAR</th> <th>AMOUNT</th> </tr> </thead> <tbody> <tr> <td>SLX</td> <td>C</td> <td>2006</td> <td>\$320,000</td> </tr> <tr> <td colspan="3">Total</td> <td>\$320,000</td> </tr> </tbody> </table>	FUNDING PHASE	GA YEAR	KYTC YEAR	AMOUNT	SLX	C	2006	\$320,000	Total			\$320,000
FUNDING PHASE	GA YEAR	KYTC YEAR	AMOUNT														
SLX	C	2006	\$320,000														
Total			\$320,000														
FAYETTE	2000 07 - 228.00 Parent No.: 2000 07 - 228.00	-		BRIGHTON RAIL TRAIL IN LEXINGTON; MAN O' WAR BLVD TO WALNUT HILL-CHILESBURG RD (LFUCG T.I.P.) (LOCAL MATCH) Milepoints: From: To: Milepoints: From: To: Scope: MATCHED FED FUNDS(O)	<table border="1"> <thead> <tr> <th>FUNDING PHASE</th> <th>GA YEAR</th> <th>KYTC YEAR</th> <th>AMOUNT</th> </tr> </thead> <tbody> <tr> <td>SLX</td> <td>C</td> <td>2003</td> <td>\$580,000</td> </tr> <tr> <td colspan="3">Total</td> <td>\$580,000</td> </tr> </tbody> </table>	FUNDING PHASE	GA YEAR	KYTC YEAR	AMOUNT	SLX	C	2003	\$580,000	Total			\$580,000
FUNDING PHASE	GA YEAR	KYTC YEAR	AMOUNT														
SLX	C	2003	\$580,000														
Total			\$580,000														
FAYETTE	2000 07 - 229.00 Parent No.: 2000 07 - 229.00	-		SOUTH ELKHORN TRAIL IN LEXINGTON; NICHOLASVILLE ROAD TO GRASSY CREEK ROAD (LFUCG T.I.P.) (LOCAL MATCH) Milepoints: From: To: Scope: MATCHED FED FUNDS(O)	<table border="1"> <thead> <tr> <th>FUNDING PHASE</th> <th>GA YEAR</th> <th>KYTC YEAR</th> <th>AMOUNT</th> </tr> </thead> <tbody> <tr> <td>SLX</td> <td>C</td> <td>2003</td> <td>\$200,000</td> </tr> <tr> <td colspan="3">Total</td> <td>\$200,000</td> </tr> </tbody> </table>	FUNDING PHASE	GA YEAR	KYTC YEAR	AMOUNT	SLX	C	2003	\$200,000	Total			\$200,000
FUNDING PHASE	GA YEAR	KYTC YEAR	AMOUNT														
SLX	C	2003	\$200,000														
Total			\$200,000														
FAYETTE JESSAMINE	2000 07 - 231.01 Parent No.: 2000 07 - 231.01	-		ARTERIAL RESTRIPIING PROGRAM (LFUCG T.I.P.) (LOCAL MATCH) Milepoints: From: To: Milepoints: From: To: Scope: MATCHED FED FUNDS(O)	<table border="1"> <thead> <tr> <th>FUNDING PHASE</th> <th>GA YEAR</th> <th>KYTC YEAR</th> <th>AMOUNT</th> </tr> </thead> <tbody> <tr> <td>SLX</td> <td>C</td> <td>2003</td> <td>\$26,000</td> </tr> <tr> <td colspan="3">Total</td> <td>\$26,000</td> </tr> </tbody> </table>	FUNDING PHASE	GA YEAR	KYTC YEAR	AMOUNT	SLX	C	2003	\$26,000	Total			\$26,000
FUNDING PHASE	GA YEAR	KYTC YEAR	AMOUNT														
SLX	C	2003	\$26,000														
Total			\$26,000														
FAYETTE	2000 07 - 252.00 Parent No.: 2000 07 - 252.00	KY-922	1.837	SIX-LANE NEWTOWN PIKE FROM KY4 TO I-75. Milepoints: From: 1.023 To: 2.86 Scope: MINOR WIDENING(O)	<table border="1"> <thead> <tr> <th>FUNDING PHASE</th> <th>GA YEAR</th> <th>KYTC YEAR</th> <th>AMOUNT</th> </tr> </thead> <tbody> <tr> <td>NH</td> <td>D</td> <td>2005</td> <td>\$1,000,000</td> </tr> <tr> <td colspan="3">Total</td> <td>\$1,000,000</td> </tr> </tbody> </table>	FUNDING PHASE	GA YEAR	KYTC YEAR	AMOUNT	NH	D	2005	\$1,000,000	Total			\$1,000,000
FUNDING PHASE	GA YEAR	KYTC YEAR	AMOUNT														
NH	D	2005	\$1,000,000														
Total			\$1,000,000														
FAYETTE	1996 07 - 325.01 Parent No.: 1996 07 - 325.01	US-25	1.300	RICHMOND ROAD; WIDEN FROM NEW CIRCLE RD. (KY-4) TO MAN-O-WAR BLVD. Milepoints: From: 9.5 To: 10.788 Scope: MAJOR WIDENING(O)	<table border="1"> <thead> <tr> <th>FUNDING PHASE</th> <th>GA YEAR</th> <th>KYTC YEAR</th> <th>AMOUNT</th> </tr> </thead> <tbody> <tr> <td>SP</td> <td>C</td> <td>2003</td> <td>\$5,400,000</td> </tr> <tr> <td colspan="3">Total</td> <td>\$5,400,000</td> </tr> </tbody> </table>	FUNDING PHASE	GA YEAR	KYTC YEAR	AMOUNT	SP	C	2003	\$5,400,000	Total			\$5,400,000
FUNDING PHASE	GA YEAR	KYTC YEAR	AMOUNT														
SP	C	2003	\$5,400,000														
Total			\$5,400,000														
FAYETTE MADISON	1998 07 - 357.01 Parent No.: 1998 07 - 357.01	KY-169		OPERATION OF VALLEY VIEW FERRY AT KY RIVER (98CCR) Milepoints: From: To: Milepoints: From: 12.411 To: 12.511 Scope: FERRY OPERATION(P)	<table border="1"> <thead> <tr> <th>FUNDING PHASE</th> <th>GA YEAR</th> <th>KYTC YEAR</th> <th>AMOUNT</th> </tr> </thead> <tbody> <tr> <td>SP</td> <td>C</td> <td>2003</td> <td>\$125,000</td> </tr> <tr> <td colspan="3">Total</td> <td>\$125,000</td> </tr> </tbody> </table>	FUNDING PHASE	GA YEAR	KYTC YEAR	AMOUNT	SP	C	2003	\$125,000	Total			\$125,000
FUNDING PHASE	GA YEAR	KYTC YEAR	AMOUNT														
SP	C	2003	\$125,000														
Total			\$125,000														
FAYETTE MADISON	1998 07 - 357.02 Parent No.: 1998 07 - 357.02	KY-169		OPERATION OF VALLEY VIEW FERRY AT KY RIVER (98CCR) Milepoints: From: To: Milepoints: From: 12.411 To: 12.511 Scope: FERRY OPERATION(P)	<table border="1"> <thead> <tr> <th>FUNDING PHASE</th> <th>GA YEAR</th> <th>KYTC YEAR</th> <th>AMOUNT</th> </tr> </thead> <tbody> <tr> <td>SP</td> <td>C</td> <td>2004</td> <td>\$125,000</td> </tr> <tr> <td colspan="3">Total</td> <td>\$125,000</td> </tr> </tbody> </table>	FUNDING PHASE	GA YEAR	KYTC YEAR	AMOUNT	SP	C	2004	\$125,000	Total			\$125,000
FUNDING PHASE	GA YEAR	KYTC YEAR	AMOUNT														
SP	C	2004	\$125,000														
Total			\$125,000														

**KENTUCKY TRANSPORTATION CABINET
SIX YEAR HIGHWAY PLAN
FY- 2003 THRU FY- 2006**

COUNTY	ITEM NO. & PARENT NO.	ROUTE	LENGTH	DESCRIPTION	FUND-SCHEDULING INFORMATION																				
FAYETTE MADISON	2000 07 - 357.03 Parent No.: 2000 07 - 357.03	KY-169		OPERATION OF VALLEY VIEW FERRY AT KY RIVER Milepoints: From: To: Milepoints: From: 12.411 To: 12.511 Scope: FERRY OPERATION(P)	<table border="1"> <thead> <tr> <th>FUNDING PHASE</th> <th>GA YEAR</th> <th>KYTC YEAR</th> <th>AMOUNT</th> </tr> </thead> <tbody> <tr> <td>SP</td> <td>C</td> <td>2005</td> <td>\$125,000</td> </tr> <tr> <td align="right" colspan="3">Total</td> <td>\$125,000</td> </tr> </tbody> </table>	FUNDING PHASE	GA YEAR	KYTC YEAR	AMOUNT	SP	C	2005	\$125,000	Total			\$125,000								
FUNDING PHASE	GA YEAR	KYTC YEAR	AMOUNT																						
SP	C	2005	\$125,000																						
Total			\$125,000																						
FAYETTE MADISON	2000 07 - 357.04 Parent No.: 2000 07 - 357.04	KY-169		OPERATION OF VALLEY VIEW FERRY AT KY RIVER Milepoints: From: To: Milepoints: From: 12.411 To: 12.511 Scope: FERRY OPERATION(P)	<table border="1"> <thead> <tr> <th>FUNDING PHASE</th> <th>GA YEAR</th> <th>KYTC YEAR</th> <th>AMOUNT</th> </tr> </thead> <tbody> <tr> <td>SP</td> <td>C</td> <td>2006</td> <td>\$125,000</td> </tr> <tr> <td align="right" colspan="3">Total</td> <td>\$125,000</td> </tr> </tbody> </table>	FUNDING PHASE	GA YEAR	KYTC YEAR	AMOUNT	SP	C	2006	\$125,000	Total			\$125,000								
FUNDING PHASE	GA YEAR	KYTC YEAR	AMOUNT																						
SP	C	2006	\$125,000																						
Total			\$125,000																						
FAYETTE	2000 07 - 487.12 Parent No.: 2000 07 - 487.12	-		ITS: PUBLIC TRANSIT (LFUCG T.I.P.) (LOCAL MATCH) Milepoints: From: To: Scope: MATCHED FED FUNDS(O)	<table border="1"> <thead> <tr> <th>FUNDING PHASE</th> <th>GA YEAR</th> <th>KYTC YEAR</th> <th>AMOUNT</th> </tr> </thead> <tbody> <tr> <td>SLX</td> <td>C</td> <td>2003</td> <td>\$60,000</td> </tr> <tr> <td align="right" colspan="3">Total</td> <td>\$60,000</td> </tr> </tbody> </table>	FUNDING PHASE	GA YEAR	KYTC YEAR	AMOUNT	SLX	C	2003	\$60,000	Total			\$60,000								
FUNDING PHASE	GA YEAR	KYTC YEAR	AMOUNT																						
SLX	C	2003	\$60,000																						
Total			\$60,000																						
FAYETTE	2000 07 - 590.00 Parent No.: 2000 07 - 590.00	KY-1927	1.500	LIBERTY ROAD/TODDS ROAD: RECONSTRUCT FROM NEW CIRCLE ROAD TO I-75. (98KYDN) Milepoints: From: 1 To: 2.5 Scope: RECONSTRUCTION(O)	<table border="1"> <thead> <tr> <th>FUNDING PHASE</th> <th>GA YEAR</th> <th>KYTC YEAR</th> <th>AMOUNT</th> </tr> </thead> <tbody> <tr> <td>HPP</td> <td>C</td> <td>2003</td> <td>\$6,302,000</td> </tr> <tr> <td align="right" colspan="3">Total</td> <td>\$6,302,000</td> </tr> </tbody> </table>	FUNDING PHASE	GA YEAR	KYTC YEAR	AMOUNT	HPP	C	2003	\$6,302,000	Total			\$6,302,000								
FUNDING PHASE	GA YEAR	KYTC YEAR	AMOUNT																						
HPP	C	2003	\$6,302,000																						
Total			\$6,302,000																						
FAYETTE	2000 07 - 593.00 Parent No.: 2000 07 - 593.00	-		NEWTOWN PIKE EXTENSION FROM WEST MAIN ST. TO SOUTH LIMESTONE STREET IN LEXINGTON. (98KYDN) Milepoints: From: To: Scope: NEW ROUTE(O)	<table border="1"> <thead> <tr> <th>FUNDING PHASE</th> <th>GA YEAR</th> <th>KYTC YEAR</th> <th>AMOUNT</th> </tr> </thead> <tbody> <tr> <td>HPP</td> <td>R</td> <td>2003</td> <td>\$5,900,000</td> </tr> <tr> <td align="right" colspan="3">Total</td> <td>\$5,900,000</td> </tr> </tbody> </table>	FUNDING PHASE	GA YEAR	KYTC YEAR	AMOUNT	HPP	R	2003	\$5,900,000	Total			\$5,900,000								
FUNDING PHASE	GA YEAR	KYTC YEAR	AMOUNT																						
HPP	R	2003	\$5,900,000																						
Total			\$5,900,000																						
FAYETTE	2000 07 - 593.01 Parent No.: 2000 07 - 593.00	-		NEWTOWN PIKE EXTENSION FROM WEST MAIN ST. TO SOUTH LIMESTONE STREET IN LEXINGTON. (STP SHARE) (TO BE LET BY LFUCG) Milepoints: From: To: Scope: NEW ROUTE(O)	<table border="1"> <thead> <tr> <th>FUNDING PHASE</th> <th>GA YEAR</th> <th>KYTC YEAR</th> <th>AMOUNT</th> </tr> </thead> <tbody> <tr> <td>STP</td> <td>R</td> <td>2003</td> <td>\$6,100,000</td> </tr> <tr> <td>STP</td> <td>U</td> <td>2004</td> <td>\$5,400,000</td> </tr> <tr> <td>STP</td> <td>C</td> <td>2006</td> <td>\$12,000,000</td> </tr> <tr> <td align="right" colspan="3">Total</td> <td>\$23,500,000</td> </tr> </tbody> </table>	FUNDING PHASE	GA YEAR	KYTC YEAR	AMOUNT	STP	R	2003	\$6,100,000	STP	U	2004	\$5,400,000	STP	C	2006	\$12,000,000	Total			\$23,500,000
FUNDING PHASE	GA YEAR	KYTC YEAR	AMOUNT																						
STP	R	2003	\$6,100,000																						
STP	U	2004	\$5,400,000																						
STP	C	2006	\$12,000,000																						
Total			\$23,500,000																						
FAYETTE JESSAMINE	1998 07 - 996.08 Parent No.: 1998 07 - 996.08	-		DEDICATED FEDERAL-AID STP FUNDS EARMARKED FOR LEXINGTON URBANIZED AREA AND SUBJECT TO MPO CONTROL Milepoints: From: To: Milepoints: From: To: Scope: MATCHED FED FUNDS(O)	<table border="1"> <thead> <tr> <th>FUNDING PHASE</th> <th>GA YEAR</th> <th>KYTC YEAR</th> <th>AMOUNT</th> </tr> </thead> <tbody> <tr> <td>SLX</td> <td>C</td> <td>2004</td> <td>\$500,000</td> </tr> <tr> <td align="right" colspan="3">Total</td> <td>\$500,000</td> </tr> </tbody> </table>	FUNDING PHASE	GA YEAR	KYTC YEAR	AMOUNT	SLX	C	2004	\$500,000	Total			\$500,000								
FUNDING PHASE	GA YEAR	KYTC YEAR	AMOUNT																						
SLX	C	2004	\$500,000																						
Total			\$500,000																						
FAYETTE JESSAMINE	2000 07 - 996.10 Parent No.: 2000 07 - 996.10	-		DEDICATED FEDERAL-AID STP FUNDS EARMARKED FOR LEXINGTON URBANIZED AREA AND SUBJECT TO MPO CONTROL Milepoints: From: To: Milepoints: From: To: Scope: MATCHED FED FUNDS(O)	<table border="1"> <thead> <tr> <th>FUNDING PHASE</th> <th>GA YEAR</th> <th>KYTC YEAR</th> <th>AMOUNT</th> </tr> </thead> <tbody> <tr> <td>SLX</td> <td>C</td> <td>2006</td> <td>\$500,000</td> </tr> <tr> <td align="right" colspan="3">Total</td> <td>\$500,000</td> </tr> </tbody> </table>	FUNDING PHASE	GA YEAR	KYTC YEAR	AMOUNT	SLX	C	2006	\$500,000	Total			\$500,000								
FUNDING PHASE	GA YEAR	KYTC YEAR	AMOUNT																						
SLX	C	2006	\$500,000																						
Total			\$500,000																						
FAYETTE	1998 07 - 5004.00 Parent No.: 1998 07 - 5004.00	US-421	.100	CORRECT ROCKFALL HAZARD @ MP 7.1 TO 7.2 Milepoints: From: 7.1 To: 7.2 Scope: ROCKFALL MITIGTN(P)	<table border="1"> <thead> <tr> <th>FUNDING PHASE</th> <th>GA YEAR</th> <th>KYTC YEAR</th> <th>AMOUNT</th> </tr> </thead> <tbody> <tr> <td>SP</td> <td>U</td> <td>2003</td> <td>\$10,000</td> </tr> <tr> <td>SP</td> <td>C</td> <td>2006</td> <td>\$750,000</td> </tr> <tr> <td align="right" colspan="3">Total</td> <td>\$760,000</td> </tr> </tbody> </table>	FUNDING PHASE	GA YEAR	KYTC YEAR	AMOUNT	SP	U	2003	\$10,000	SP	C	2006	\$750,000	Total			\$760,000				
FUNDING PHASE	GA YEAR	KYTC YEAR	AMOUNT																						
SP	U	2003	\$10,000																						
SP	C	2006	\$750,000																						
Total			\$760,000																						

KENTUCKY TRANSPORTATION CABINET
SIX YEAR HIGHWAY PLAN

FY- 2003 THRU FY- 2006

COUNTY	ITEM NO. & PARENT NO.	ROUTE	LENGTH	DESCRIPTION	FUND-SCHEDULING INFORMATION																				
FLEMING	1998 09 - 174.50 Parent No.: 1998 09 - 174.50	KY-11	3.000	I-64 TO FLEMINGSBURG; RECONSTRUCT KY-11 FROM 2.0 MILES N OF TILTON TO FLEMINGSBURG BYPASS (98CCR) Milepoints: From: 7.6 To: 10.6 Scope: RECONSTRUCTION(O)	<table border="1"> <thead> <tr> <th>FUNDING PHASE</th> <th>GA YEAR</th> <th>KYTC YEAR</th> <th>AMOUNT</th> </tr> </thead> <tbody> <tr> <td>STP</td> <td>C</td> <td>2003</td> <td>\$7,500,000</td> </tr> <tr> <td colspan="3">Total</td> <td>\$7,500,000</td> </tr> </tbody> </table>	FUNDING PHASE	GA YEAR	KYTC YEAR	AMOUNT	STP	C	2003	\$7,500,000	Total			\$7,500,000								
FUNDING PHASE	GA YEAR	KYTC YEAR	AMOUNT																						
STP	C	2003	\$7,500,000																						
Total			\$7,500,000																						
FLEMING	2000 09 - 179.00 Parent No.: 2000 09 - 179.00	-	1.500	EXTEND THE FLEMINGBURG BYPASS TO THE TOLLESBORO-MT. CARMEL ROAD (KY-57). (00CCR) Milepoints: From: To: Scope: NEW ROUTE(O)	<table border="1"> <thead> <tr> <th>FUNDING PHASE</th> <th>GA YEAR</th> <th>KYTC YEAR</th> <th>AMOUNT</th> </tr> </thead> <tbody> <tr> <td>SP</td> <td>R</td> <td>2005</td> <td>\$1,000,000</td> </tr> <tr> <td>SP</td> <td>U</td> <td>2005</td> <td>\$200,000</td> </tr> <tr> <td>SP</td> <td>C</td> <td>2006</td> <td>\$4,500,000</td> </tr> <tr> <td colspan="3">Total</td> <td>\$5,700,000</td> </tr> </tbody> </table>	FUNDING PHASE	GA YEAR	KYTC YEAR	AMOUNT	SP	R	2005	\$1,000,000	SP	U	2005	\$200,000	SP	C	2006	\$4,500,000	Total			\$5,700,000
FUNDING PHASE	GA YEAR	KYTC YEAR	AMOUNT																						
SP	R	2005	\$1,000,000																						
SP	U	2005	\$200,000																						
SP	C	2006	\$4,500,000																						
Total			\$5,700,000																						
FLEMING	2000 09 - 181.00 Parent No.: 2000 09 - 181.00	KY-32	.800	IMPROVE KY-32 FROM THE FLEMINGSBURG BYPASS TO 500 FEET PAST THE FLEMING COUNTY HIGH SCHOOL Milepoints: From: 9.852 To: 10.615 Scope: SAFETY(P)	<table border="1"> <thead> <tr> <th>FUNDING PHASE</th> <th>GA YEAR</th> <th>KYTC YEAR</th> <th>AMOUNT</th> </tr> </thead> <tbody> <tr> <td>SP</td> <td>C</td> <td>2003</td> <td>\$1,750,000</td> </tr> <tr> <td colspan="3">Total</td> <td>\$1,750,000</td> </tr> </tbody> </table>	FUNDING PHASE	GA YEAR	KYTC YEAR	AMOUNT	SP	C	2003	\$1,750,000	Total			\$1,750,000								
FUNDING PHASE	GA YEAR	KYTC YEAR	AMOUNT																						
SP	C	2003	\$1,750,000																						
Total			\$1,750,000																						
FLEMING	2000 09 - 1042.00 Parent No.: 2000 09 - 1042.00	KY-111	.100	REPLACE BRIDGE & APPROACHES AT LOCUST BRANCH .35MI S KY-1515 (B19). Milepoints: From: 6.863 To: 6.963 Scope: BRIDGE REPLACEMENT(P)	<table border="1"> <thead> <tr> <th>FUNDING PHASE</th> <th>GA YEAR</th> <th>KYTC YEAR</th> <th>AMOUNT</th> </tr> </thead> <tbody> <tr> <td>BRO</td> <td>C</td> <td>2003</td> <td>\$700,000</td> </tr> <tr> <td colspan="3">Total</td> <td>\$700,000</td> </tr> </tbody> </table>	FUNDING PHASE	GA YEAR	KYTC YEAR	AMOUNT	BRO	C	2003	\$700,000	Total			\$700,000								
FUNDING PHASE	GA YEAR	KYTC YEAR	AMOUNT																						
BRO	C	2003	\$700,000																						
Total			\$700,000																						
FLEMING	2000 09 - 1043.00 Parent No.: 2000 09 - 1043.00	KY-111	.100	REPLACE BRIDGE & APPROACHES AT HILLSBORO CREEK .55MI N KY- 158 (B20) Milepoints: From: 6.178 To: 6.278 Scope: BRIDGE REPLACEMENT(P)	<table border="1"> <thead> <tr> <th>FUNDING PHASE</th> <th>GA YEAR</th> <th>KYTC YEAR</th> <th>AMOUNT</th> </tr> </thead> <tbody> <tr> <td>BRO</td> <td>C</td> <td>2003</td> <td>\$630,000</td> </tr> <tr> <td colspan="3">Total</td> <td>\$630,000</td> </tr> </tbody> </table>	FUNDING PHASE	GA YEAR	KYTC YEAR	AMOUNT	BRO	C	2003	\$630,000	Total			\$630,000								
FUNDING PHASE	GA YEAR	KYTC YEAR	AMOUNT																						
BRO	C	2003	\$630,000																						
Total			\$630,000																						
FLEMING	2000 09 - 1044.00 Parent No.: 2000 09 - 1044.00	CR-1106	.100	REPLACE BRIDGE & APPROACHES AT FOX CREEK 0.5MI E KY-32 (C18) Milepoints: From: To: Scope: BRIDGE REPLACEMENT(P)	<table border="1"> <thead> <tr> <th>FUNDING PHASE</th> <th>GA YEAR</th> <th>KYTC YEAR</th> <th>AMOUNT</th> </tr> </thead> <tbody> <tr> <td>BRZ</td> <td>R</td> <td>2003</td> <td>\$80,000</td> </tr> <tr> <td>BRZ</td> <td>U</td> <td>2003</td> <td>\$40,000</td> </tr> <tr> <td>BRZ</td> <td>C</td> <td>2004</td> <td>\$350,000</td> </tr> <tr> <td colspan="3">Total</td> <td>\$470,000</td> </tr> </tbody> </table>	FUNDING PHASE	GA YEAR	KYTC YEAR	AMOUNT	BRZ	R	2003	\$80,000	BRZ	U	2003	\$40,000	BRZ	C	2004	\$350,000	Total			\$470,000
FUNDING PHASE	GA YEAR	KYTC YEAR	AMOUNT																						
BRZ	R	2003	\$80,000																						
BRZ	U	2003	\$40,000																						
BRZ	C	2004	\$350,000																						
Total			\$470,000																						

KENTUCKY TRANSPORTATION CABINET
SIX YEAR HIGHWAY PLAN

FY- 2003 THRU FY- 2006

COUNTY	ITEM NO. & PARENT NO.	ROUTE	LENGTH	DESCRIPTION	FUND-SCHEDULING INFORMATION																				
FLOYD	2000 12 - 101.00 Parent No.: 2000 12 - 101.00	KY-114	2.200	4-LANE KY-114 FROM THE WEST END OF RICHARDSON CREEK TO 0.7 MILE WEST OF KY-404. Milepoints: From: 7.33 To: 8.78 Scope: MAJOR WIDENING(O)	<table border="1"> <thead> <tr> <th>FUNDING PHASE</th> <th>GA YEAR</th> <th>KYTC YEAR</th> <th>AMOUNT</th> </tr> </thead> <tbody> <tr> <td>NH</td> <td>D</td> <td>2004</td> <td>\$1,400,000</td> </tr> <tr> <td>NH</td> <td>R</td> <td>2006</td> <td>\$1,000,000</td> </tr> <tr> <td>NH</td> <td>U</td> <td>2006</td> <td>\$1,000,000</td> </tr> <tr> <td colspan="3">Total</td> <td>\$3,400,000</td> </tr> </tbody> </table>	FUNDING PHASE	GA YEAR	KYTC YEAR	AMOUNT	NH	D	2004	\$1,400,000	NH	R	2006	\$1,000,000	NH	U	2006	\$1,000,000	Total			\$3,400,000
FUNDING PHASE	GA YEAR	KYTC YEAR	AMOUNT																						
NH	D	2004	\$1,400,000																						
NH	R	2006	\$1,000,000																						
NH	U	2006	\$1,000,000																						
Total			\$3,400,000																						
FLOYD	2000 12 - 104.00 Parent No.: 2000 12 - 104.00	KY-979	1.500	CONNECTOR FROM PROPOSED MINNIE-HAROLD ROAD SOUTH TO JOHN M. STUMBO ELEMENTARY SCHOOL. Milepoints: From: To: Scope: NEW ROUTE(O)	<table border="1"> <thead> <tr> <th>FUNDING PHASE</th> <th>GA YEAR</th> <th>KYTC YEAR</th> <th>AMOUNT</th> </tr> </thead> <tbody> <tr> <td>SP</td> <td>D</td> <td>2005</td> <td>\$900,000</td> </tr> <tr> <td colspan="3">Total</td> <td>\$900,000</td> </tr> </tbody> </table>	FUNDING PHASE	GA YEAR	KYTC YEAR	AMOUNT	SP	D	2005	\$900,000	Total			\$900,000								
FUNDING PHASE	GA YEAR	KYTC YEAR	AMOUNT																						
SP	D	2005	\$900,000																						
Total			\$900,000																						
FLOYD	1996 12 - 301.00 Parent No.: 1996 12 - 301.00	KY-979	2.400	MINNIE-HAROLD CONNECTOR; RECONSTRUCT ALONG KY-979 FROM MOUTH OF TACKETT BRANCH TO HAROLD, WITH A CONNECTOR TO KY 979 (SECTION 3) Milepoints: From: 14.983 To: 18.688 Scope: RECONSTRUCTION(O)	<table border="1"> <thead> <tr> <th>FUNDING PHASE</th> <th>GA YEAR</th> <th>KYTC YEAR</th> <th>AMOUNT</th> </tr> </thead> <tbody> <tr> <td>SP</td> <td>C</td> <td>2003</td> <td>\$30,900,000</td> </tr> <tr> <td colspan="3">Total</td> <td>\$30,900,000</td> </tr> </tbody> </table>	FUNDING PHASE	GA YEAR	KYTC YEAR	AMOUNT	SP	C	2003	\$30,900,000	Total			\$30,900,000								
FUNDING PHASE	GA YEAR	KYTC YEAR	AMOUNT																						
SP	C	2003	\$30,900,000																						
Total			\$30,900,000																						
FLOYD FLOYD	1998 12 - 301.10 Parent No.: 1996 12 - 301.00	KY-680	3.800	MINNIE-HAROLD CONNECTOR; FROM KY122 AT MINNIE TO LITTLE MUD CREEK ROAD (SECTION 1) (98CCR)(00CCR) Milepoints: From: To: Milepoints: From: To: Scope: NEW ROUTE(O)	<table border="1"> <thead> <tr> <th>FUNDING PHASE</th> <th>GA YEAR</th> <th>KYTC YEAR</th> <th>AMOUNT</th> </tr> </thead> <tbody> <tr> <td>SP</td> <td>C</td> <td>2005</td> <td>\$10,000,000</td> </tr> <tr> <td colspan="3">Total</td> <td>\$10,000,000</td> </tr> </tbody> </table>	FUNDING PHASE	GA YEAR	KYTC YEAR	AMOUNT	SP	C	2005	\$10,000,000	Total			\$10,000,000								
FUNDING PHASE	GA YEAR	KYTC YEAR	AMOUNT																						
SP	C	2005	\$10,000,000																						
Total			\$10,000,000																						
FLOYD FLOYD	2000 12 - 301.11 Parent No.: 1998 12 - 301.10	KY-680	3.800	MINNIE-HAROLD CONNECTOR; FROM KY122 AT MINNIE TO LITTLE MUD CREEK ROAD (SECTION 1) (98CCR)(ADDITIONAL FUNDING FOR C PHASE) Milepoints: From: To: Milepoints: From: To: Scope: PREFINANCD CONVRSN(O)	<table border="1"> <thead> <tr> <th>FUNDING PHASE</th> <th>GA YEAR</th> <th>KYTC YEAR</th> <th>AMOUNT</th> </tr> </thead> <tbody> <tr> <td>SP</td> <td>C</td> <td>2006</td> <td>\$13,500,000</td> </tr> <tr> <td colspan="3">Total</td> <td>\$13,500,000</td> </tr> </tbody> </table>	FUNDING PHASE	GA YEAR	KYTC YEAR	AMOUNT	SP	C	2006	\$13,500,000	Total			\$13,500,000								
FUNDING PHASE	GA YEAR	KYTC YEAR	AMOUNT																						
SP	C	2006	\$13,500,000																						
Total			\$13,500,000																						
FLOYD	1998 12 - 301.20 Parent No.: 1996 12 - 301.00	KY-979	2.800	MINNIE-HAROLD CONNECTOR; FROM LITTLE MUD CREEK ROAD TO MOUTH OF TACKETT CREEK (ALT. 3B, SECTION 2) Milepoints: From: To: Scope: NEW ROUTE(O)	<table border="1"> <thead> <tr> <th>FUNDING PHASE</th> <th>GA YEAR</th> <th>KYTC YEAR</th> <th>AMOUNT</th> </tr> </thead> <tbody> <tr> <td>SP</td> <td>R</td> <td>2003</td> <td>\$2,500,000</td> </tr> <tr> <td>SP</td> <td>U</td> <td>2005</td> <td>\$500,000</td> </tr> <tr> <td>SP</td> <td>C</td> <td>2006</td> <td>\$23,900,000</td> </tr> <tr> <td colspan="3">Total</td> <td>\$26,900,000</td> </tr> </tbody> </table>	FUNDING PHASE	GA YEAR	KYTC YEAR	AMOUNT	SP	R	2003	\$2,500,000	SP	U	2005	\$500,000	SP	C	2006	\$23,900,000	Total			\$26,900,000
FUNDING PHASE	GA YEAR	KYTC YEAR	AMOUNT																						
SP	R	2003	\$2,500,000																						
SP	U	2005	\$500,000																						
SP	C	2006	\$23,900,000																						
Total			\$26,900,000																						
FLOYD	2000 12 - 904.00 Parent No.: 1996 99 - 206.01	US-23	.100	MODIFY ON-RAMP (PROVIDE ACCELERATION LANE) AT WATERGAP TO ELIMINATE STOP CONDITIONS. Milepoints: From: 12.8 To: 12.9 Scope: SAFETY-HAZARD ELIM(P)	<table border="1"> <thead> <tr> <th>FUNDING PHASE</th> <th>GA YEAR</th> <th>KYTC YEAR</th> <th>AMOUNT</th> </tr> </thead> <tbody> <tr> <td>HES</td> <td>C</td> <td>2003</td> <td>\$700,000</td> </tr> <tr> <td colspan="3">Total</td> <td>\$700,000</td> </tr> </tbody> </table>	FUNDING PHASE	GA YEAR	KYTC YEAR	AMOUNT	HES	C	2003	\$700,000	Total			\$700,000								
FUNDING PHASE	GA YEAR	KYTC YEAR	AMOUNT																						
HES	C	2003	\$700,000																						
Total			\$700,000																						
FLOYD	1996 12 - 1060.00 Parent No.: 1996 12 - 1060.00	CR-1265	.100	NEW BRIDGES ROAD; BRIDGE AND APPROACHES AT RIGHT FORK BEAVER CREEK 0.5 S OF KY-7 (C21) Milepoints: From: To: Scope: BRIDGE REPLACEMENT(P)	<table border="1"> <thead> <tr> <th>FUNDING PHASE</th> <th>GA YEAR</th> <th>KYTC YEAR</th> <th>AMOUNT</th> </tr> </thead> <tbody> <tr> <td>BRZ</td> <td>C</td> <td>2003</td> <td>\$400,000</td> </tr> <tr> <td colspan="3">Total</td> <td>\$400,000</td> </tr> </tbody> </table>	FUNDING PHASE	GA YEAR	KYTC YEAR	AMOUNT	BRZ	C	2003	\$400,000	Total			\$400,000								
FUNDING PHASE	GA YEAR	KYTC YEAR	AMOUNT																						
BRZ	C	2003	\$400,000																						
Total			\$400,000																						
FLOYD	2000 12 - 1067.00 Parent No.: 2000 12 - 1067.00	CR-1277	.100	REPLACE BOSCO BRIDGE & APPROACHES AT RIGHT FORK BEAVER CREEK 0.3MI W KY-80 (C23). Milepoints: From: To: Scope: BRIDGE REPLACEMENT(P)	<table border="1"> <thead> <tr> <th>FUNDING PHASE</th> <th>GA YEAR</th> <th>KYTC YEAR</th> <th>AMOUNT</th> </tr> </thead> <tbody> <tr> <td>BRZ</td> <td>R</td> <td>2004</td> <td>\$75,000</td> </tr> <tr> <td>BRZ</td> <td>U</td> <td>2004</td> <td>\$75,000</td> </tr> <tr> <td>BRZ</td> <td>C</td> <td>2005</td> <td>\$750,000</td> </tr> <tr> <td colspan="3">Total</td> <td>\$900,000</td> </tr> </tbody> </table>	FUNDING PHASE	GA YEAR	KYTC YEAR	AMOUNT	BRZ	R	2004	\$75,000	BRZ	U	2004	\$75,000	BRZ	C	2005	\$750,000	Total			\$900,000
FUNDING PHASE	GA YEAR	KYTC YEAR	AMOUNT																						
BRZ	R	2004	\$75,000																						
BRZ	U	2004	\$75,000																						
BRZ	C	2005	\$750,000																						
Total			\$900,000																						
FLOYD	1998 12 - 5004.00 Parent No.: 1998 12 - 5004.00	KY-80	.150	CORRECT ROCKFALL HAZARD @ MP 12.75 TO 12.9 WB Milepoints: From: 12.75 To: 12.9 Scope: ROCKFALL MITIGTN(P)	<table border="1"> <thead> <tr> <th>FUNDING PHASE</th> <th>GA YEAR</th> <th>KYTC YEAR</th> <th>AMOUNT</th> </tr> </thead> <tbody> <tr> <td>SP</td> <td>C</td> <td>2003</td> <td>\$800,000</td> </tr> <tr> <td colspan="3">Total</td> <td>\$800,000</td> </tr> </tbody> </table>	FUNDING PHASE	GA YEAR	KYTC YEAR	AMOUNT	SP	C	2003	\$800,000	Total			\$800,000								
FUNDING PHASE	GA YEAR	KYTC YEAR	AMOUNT																						
SP	C	2003	\$800,000																						
Total			\$800,000																						

KENTUCKY TRANSPORTATION CABINET
 SIX YEAR HIGHWAY PLAN
 FY- 2003 THRU FY- 2006

COUNTY	ITEM NO. & PARENT NO.	ROUTE	LENGTH	DESCRIPTION	FUND-SCHEDULING INFORMATION																				
FLOYD	1998 12 - 5007.00 Parent No.: 1998 12 - 5007.00	KY-80	.150	CORRECT ROCKFALL HAZARD @ MP 8.7 TO 8.85 (BOTH SIDES) Milepoints: From: 8.7 To: 8.85 Scope: ROCKFALL MITIGTN(P)	<table style="width: 100%; border-collapse: collapse;"> <thead> <tr> <th style="text-align: left;">FUNDING PHASE</th> <th style="text-align: left;">GA YEAR</th> <th style="text-align: left;">KYTC YEAR</th> <th style="text-align: right;">AMOUNT</th> </tr> </thead> <tbody> <tr> <td>SP D</td> <td>2006</td> <td></td> <td style="text-align: right;">\$210,000</td> </tr> <tr> <td>SP R</td> <td>2006</td> <td></td> <td style="text-align: right;">\$145,000</td> </tr> <tr> <td>SP U</td> <td>2006</td> <td></td> <td style="text-align: right;">\$100,000</td> </tr> <tr> <td colspan="3" style="text-align: right;">Total</td> <td style="text-align: right;">\$455,000</td> </tr> </tbody> </table>	FUNDING PHASE	GA YEAR	KYTC YEAR	AMOUNT	SP D	2006		\$210,000	SP R	2006		\$145,000	SP U	2006		\$100,000	Total			\$455,000
FUNDING PHASE	GA YEAR	KYTC YEAR	AMOUNT																						
SP D	2006		\$210,000																						
SP R	2006		\$145,000																						
SP U	2006		\$100,000																						
Total			\$455,000																						

KENTUCKY TRANSPORTATION CABINET
SIX YEAR HIGHWAY PLAN

FY- 2003 THRU FY- 2006

COUNTY	ITEM NO. & PARENT NO.	ROUTE	LENGTH	DESCRIPTION	FUND-SCHEDULING INFORMATION																				
FRANKLIN	1998 05 - 97.50 Parent No.: 1998 05 - 97.50	US-60	1.400	WIDEN US60 FROM END OF TRUCK CLIMBING LANE JUST WEST OF SOUTH BENSON CREEK BRIDGE (B97) TO VICKY WAY. Milepoints: From: 2.5 To: 3.913 Scope: MAJOR WIDENING(O)	<table border="1"> <thead> <tr> <th>FUNDING PHASE</th> <th>GA YEAR</th> <th>KYTC YEAR</th> <th>AMOUNT</th> </tr> </thead> <tbody> <tr> <td>STP</td> <td>R</td> <td>2003</td> <td>\$1,500,000</td> </tr> <tr> <td>STP</td> <td>U</td> <td>2004</td> <td>\$500,000</td> </tr> <tr> <td>STP</td> <td>C</td> <td>2005</td> <td>\$4,000,000</td> </tr> <tr> <td colspan="3">Total</td> <td>\$6,000,000</td> </tr> </tbody> </table>	FUNDING PHASE	GA YEAR	KYTC YEAR	AMOUNT	STP	R	2003	\$1,500,000	STP	U	2004	\$500,000	STP	C	2005	\$4,000,000	Total			\$6,000,000
FUNDING PHASE	GA YEAR	KYTC YEAR	AMOUNT																						
STP	R	2003	\$1,500,000																						
STP	U	2004	\$500,000																						
STP	C	2005	\$4,000,000																						
Total			\$6,000,000																						
FRANKLIN FRANKLIN	1996 05 - 305.01 Parent No.: 1996 05 - 305.01	US-421	1.300	FRANKFORT-LEXINGTON US 421, LEESTOWN ROAD; WIDEN TO 5-LANES FR WEST OF US-60 TO EAST OF CHENAULT INDUSTRIAL ROAD. (SECTION 1) Milepoints: From: 1.583 To: 3.072 Milepoints: From: 5 To: 5.287 Scope: MAJOR WIDENING(O)	<table border="1"> <thead> <tr> <th>FUNDING PHASE</th> <th>GA YEAR</th> <th>KYTC YEAR</th> <th>AMOUNT</th> </tr> </thead> <tbody> <tr> <td>STP</td> <td>U</td> <td>2003</td> <td>\$1,000,000</td> </tr> <tr> <td>STP</td> <td>C</td> <td>2004</td> <td>\$6,600,000</td> </tr> <tr> <td colspan="3">Total</td> <td>\$7,600,000</td> </tr> </tbody> </table>	FUNDING PHASE	GA YEAR	KYTC YEAR	AMOUNT	STP	U	2003	\$1,000,000	STP	C	2004	\$6,600,000	Total			\$7,600,000				
FUNDING PHASE	GA YEAR	KYTC YEAR	AMOUNT																						
STP	U	2003	\$1,000,000																						
STP	C	2004	\$6,600,000																						
Total			\$7,600,000																						
FRANKLIN	2000 05 - 305.02 Parent No.: 1996 05 - 305.01	US-421	1.600	FRANKFORT-LEXINGTON LEESTOWN RD; WIDEN FROM CHENAULT INDUSTRIAL ROAD TO EAST OF DUCKERS STATION. (SECTION 2) Milepoints: From: .478 To: 1.583 Scope: MAJOR WIDENING(O)	<table border="1"> <thead> <tr> <th>FUNDING PHASE</th> <th>GA YEAR</th> <th>KYTC YEAR</th> <th>AMOUNT</th> </tr> </thead> <tbody> <tr> <td>STP</td> <td>D</td> <td>2006</td> <td>\$300,000</td> </tr> <tr> <td colspan="3">Total</td> <td>\$300,000</td> </tr> </tbody> </table>	FUNDING PHASE	GA YEAR	KYTC YEAR	AMOUNT	STP	D	2006	\$300,000	Total			\$300,000								
FUNDING PHASE	GA YEAR	KYTC YEAR	AMOUNT																						
STP	D	2006	\$300,000																						
Total			\$300,000																						
FRANKLIN	2000 05 - 372.01 Parent No.: 1996 05 - 372.00	US-460	1.700	FRANKFORT-GEORGETOWN; WIDEN US-460 FROM END OF 4-LANE AT FRANKFORT TO REDDING ROAD. Milepoints: From: 1.29 To: 2.987 Scope: MAJOR WIDENING(O)	<table border="1"> <thead> <tr> <th>FUNDING PHASE</th> <th>GA YEAR</th> <th>KYTC YEAR</th> <th>AMOUNT</th> </tr> </thead> <tbody> <tr> <td>STP</td> <td>U</td> <td>2003</td> <td>\$1,500,000</td> </tr> <tr> <td>STP</td> <td>C</td> <td>2005</td> <td>\$8,000,000</td> </tr> <tr> <td colspan="3">Total</td> <td>\$9,500,000</td> </tr> </tbody> </table>	FUNDING PHASE	GA YEAR	KYTC YEAR	AMOUNT	STP	U	2003	\$1,500,000	STP	C	2005	\$8,000,000	Total			\$9,500,000				
FUNDING PHASE	GA YEAR	KYTC YEAR	AMOUNT																						
STP	U	2003	\$1,500,000																						
STP	C	2005	\$8,000,000																						
Total			\$9,500,000																						
FRANKLIN	2000 05 - 372.02 Parent No.: 2000 05 - 372.01	US-460	1.700	FRANKFORT-GEORGETOWN; WIDEN US-460 FROM END OF 4-LANE AT FRANKFORT TO REDDING ROAD. (ADDITIONAL FUNDING FOR C PHASE) Milepoints: From: 1.29 To: 2.987 Scope: PREFINANCD CONVRSN(O)	<table border="1"> <thead> <tr> <th>FUNDING PHASE</th> <th>GA YEAR</th> <th>KYTC YEAR</th> <th>AMOUNT</th> </tr> </thead> <tbody> <tr> <td>STP</td> <td>C</td> <td>2006</td> <td>\$8,000,000</td> </tr> <tr> <td colspan="3">Total</td> <td>\$8,000,000</td> </tr> </tbody> </table>	FUNDING PHASE	GA YEAR	KYTC YEAR	AMOUNT	STP	C	2006	\$8,000,000	Total			\$8,000,000								
FUNDING PHASE	GA YEAR	KYTC YEAR	AMOUNT																						
STP	C	2006	\$8,000,000																						
Total			\$8,000,000																						
FRANKLIN	1998 05 - 2023.00 Parent No.: 1998 05 - 2023.00	US-60	1.300	US-60 FROM MP 6.000, NEAR PERIMETER PARK TO MP 7.253, LAFAYETTE DRIVE BRIDGE (FD06) Milepoints: From: 6 To: 7.253 Scope: PAVEMENT REHAB-PRI(P)	<table border="1"> <thead> <tr> <th>FUNDING PHASE</th> <th>GA YEAR</th> <th>KYTC YEAR</th> <th>AMOUNT</th> </tr> </thead> <tbody> <tr> <td>SP</td> <td>D</td> <td>2004</td> <td>\$50,000</td> </tr> <tr> <td>SP</td> <td>C</td> <td>2005</td> <td>\$5,000,000</td> </tr> <tr> <td colspan="3">Total</td> <td>\$5,050,000</td> </tr> </tbody> </table>	FUNDING PHASE	GA YEAR	KYTC YEAR	AMOUNT	SP	D	2004	\$50,000	SP	C	2005	\$5,000,000	Total			\$5,050,000				
FUNDING PHASE	GA YEAR	KYTC YEAR	AMOUNT																						
SP	D	2004	\$50,000																						
SP	C	2005	\$5,000,000																						
Total			\$5,050,000																						
FRANKLIN	2000 05 - 2028.00 Parent No.: 2000 05 - 2028.00	I-64	5.400	THIN OVERLAY FROM KY-151 (MP 47.7) TO US-127 (MP 53.1). Milepoints: From: 47.7 To: 53.1 Scope: PAVEMENT REHAB-INT(P)	<table border="1"> <thead> <tr> <th>FUNDING PHASE</th> <th>GA YEAR</th> <th>KYTC YEAR</th> <th>AMOUNT</th> </tr> </thead> <tbody> <tr> <td>IM</td> <td>C</td> <td>2005</td> <td>\$3,000,000</td> </tr> <tr> <td colspan="3">Total</td> <td>\$3,000,000</td> </tr> </tbody> </table>	FUNDING PHASE	GA YEAR	KYTC YEAR	AMOUNT	IM	C	2005	\$3,000,000	Total			\$3,000,000								
FUNDING PHASE	GA YEAR	KYTC YEAR	AMOUNT																						
IM	C	2005	\$3,000,000																						
Total			\$3,000,000																						
FRANKLIN	1998 05 - 5007.00 Parent No.: 1998 05 - 5007.00	KY-1900	.200	CORRECT ROCKFALL HAZARD @ MP 5.7 TO 5.9 Milepoints: From: 5.7 To: 5.9 Scope: ROCKFALL MITIGTN(P)	<table border="1"> <thead> <tr> <th>FUNDING PHASE</th> <th>GA YEAR</th> <th>KYTC YEAR</th> <th>AMOUNT</th> </tr> </thead> <tbody> <tr> <td>SP</td> <td>C</td> <td>2005</td> <td>\$650,000</td> </tr> <tr> <td colspan="3">Total</td> <td>\$650,000</td> </tr> </tbody> </table>	FUNDING PHASE	GA YEAR	KYTC YEAR	AMOUNT	SP	C	2005	\$650,000	Total			\$650,000								
FUNDING PHASE	GA YEAR	KYTC YEAR	AMOUNT																						
SP	C	2005	\$650,000																						
Total			\$650,000																						

KENTUCKY TRANSPORTATION CABINET
 SIX YEAR HIGHWAY PLAN
 FY- 2003 THRU FY- 2006

COUNTY	ITEM NO. & PARENT NO.	ROUTE	LENGTH	DESCRIPTION	FUND-SCHEDULING INFORMATION												
FULTON	1998 01 - 320.01	KY-1354	.100	OPERATION OF HICKMAN FERRY AT MISSISSIPPI RIVER (98CCR) Parent No.: Milepoints: From: 0 To: .1 Scope: FERRY OPERATION(P)	<table border="1"> <thead> <tr> <th>FUNDING PHASE</th> <th>GA YEAR</th> <th>KYTC YEAR</th> <th>AMOUNT</th> </tr> </thead> <tbody> <tr> <td>SP</td> <td>C</td> <td>2003</td> <td>\$125,000</td> </tr> <tr> <td colspan="3">Total</td> <td>\$125,000</td> </tr> </tbody> </table>	FUNDING PHASE	GA YEAR	KYTC YEAR	AMOUNT	SP	C	2003	\$125,000	Total			\$125,000
	FUNDING PHASE				GA YEAR	KYTC YEAR	AMOUNT										
SP	C	2003	\$125,000														
Total			\$125,000														
1998 01 - 320.01																	
FULTON	1998 01 - 320.02	KY-1354	.100	OPERATION OF HICKMAN FERRY AT MISSISSIPPI RIVER (98CCR) Parent No.: Milepoints: From: 0 To: .1 Scope: FERRY OPERATION(P)	<table border="1"> <thead> <tr> <th>FUNDING PHASE</th> <th>GA YEAR</th> <th>KYTC YEAR</th> <th>AMOUNT</th> </tr> </thead> <tbody> <tr> <td>SP</td> <td>C</td> <td>2004</td> <td>\$125,000</td> </tr> <tr> <td colspan="3">Total</td> <td>\$125,000</td> </tr> </tbody> </table>	FUNDING PHASE	GA YEAR	KYTC YEAR	AMOUNT	SP	C	2004	\$125,000	Total			\$125,000
	FUNDING PHASE				GA YEAR	KYTC YEAR	AMOUNT										
SP	C	2004	\$125,000														
Total			\$125,000														
1998 01 - 320.02																	
FULTON	2000 01 - 320.03	KY-1354	.100	OPERATION OF HICKMAN FERRY AT MISSISSIPPI RIVER Parent No.: Milepoints: From: 0 To: .1 Scope: FERRY OPERATION(P)	<table border="1"> <thead> <tr> <th>FUNDING PHASE</th> <th>GA YEAR</th> <th>KYTC YEAR</th> <th>AMOUNT</th> </tr> </thead> <tbody> <tr> <td>SP</td> <td>C</td> <td>2005</td> <td>\$125,000</td> </tr> <tr> <td colspan="3">Total</td> <td>\$125,000</td> </tr> </tbody> </table>	FUNDING PHASE	GA YEAR	KYTC YEAR	AMOUNT	SP	C	2005	\$125,000	Total			\$125,000
	FUNDING PHASE				GA YEAR	KYTC YEAR	AMOUNT										
SP	C	2005	\$125,000														
Total			\$125,000														
2000 01 - 320.03																	
FULTON	2000 01 - 320.04	KY-1354	.100	OPERATION OF HICKMAN FERRY AT MISSISSIPPI RIVER Parent No.: Milepoints: From: 0 To: .1 Scope: FERRY OPERATION(P)	<table border="1"> <thead> <tr> <th>FUNDING PHASE</th> <th>GA YEAR</th> <th>KYTC YEAR</th> <th>AMOUNT</th> </tr> </thead> <tbody> <tr> <td>SP</td> <td>C</td> <td>2006</td> <td>\$125,000</td> </tr> <tr> <td colspan="3">Total</td> <td>\$125,000</td> </tr> </tbody> </table>	FUNDING PHASE	GA YEAR	KYTC YEAR	AMOUNT	SP	C	2006	\$125,000	Total			\$125,000
	FUNDING PHASE				GA YEAR	KYTC YEAR	AMOUNT										
SP	C	2006	\$125,000														
Total			\$125,000														
2000 01 - 320.04																	

KENTUCKY TRANSPORTATION CABINET
SIX YEAR HIGHWAY PLAN

FY- 2003 THRU FY- 2006

COUNTY	ITEM NO. & PARENT NO.	ROUTE	LENGTH	DESCRIPTION	FUND-SCHEDULING INFORMATION												
GALLATIN	1996 06 - 202.00 Parent No.: 1996 06 - 202.00	US-42	3.500	RECONSTRUCT US-42 ALONG THE OHIO RIVER TO CORRECT LANDSLIDE PROBLEMS BETWEEN MARKLAND DAM AND WARSAW. Milepoints: From: 3.325 To: 6.825 Scope: LANDSLIDE REPAIR(P)	<table border="1"> <thead> <tr> <th>FUNDING PHASE</th> <th>GA YEAR</th> <th>KYTC YEAR</th> <th>AMOUNT</th> </tr> </thead> <tbody> <tr> <td>SP</td> <td>C</td> <td>2003</td> <td>\$7,000,000</td> </tr> <tr> <td colspan="3">Total</td> <td>\$7,000,000</td> </tr> </tbody> </table>	FUNDING PHASE	GA YEAR	KYTC YEAR	AMOUNT	SP	C	2003	\$7,000,000	Total			\$7,000,000
FUNDING PHASE	GA YEAR	KYTC YEAR	AMOUNT														
SP	C	2003	\$7,000,000														
Total			\$7,000,000														
GALLATIN	2000 06 - 333.04 Parent No.: 2000 06 - 333.03	I-71	1.500	RECONSTRUCT KY35/I-71 INTERCHANGE AND 6-LANE I-71 BETWEEN THE NEW I-CHNG AND THE KY-35 I-CHNG (ADDITIONAL FUNDING FOR C PHASE) Milepoints: From: 54.8 To: 56.673 Scope: PREFINANCD CONVRSN(O)	<table border="1"> <thead> <tr> <th>FUNDING PHASE</th> <th>GA YEAR</th> <th>KYTC YEAR</th> <th>AMOUNT</th> </tr> </thead> <tbody> <tr> <td>NH</td> <td>C</td> <td>2003</td> <td>\$7,200,000</td> </tr> <tr> <td colspan="3">Total</td> <td>\$7,200,000</td> </tr> </tbody> </table>	FUNDING PHASE	GA YEAR	KYTC YEAR	AMOUNT	NH	C	2003	\$7,200,000	Total			\$7,200,000
FUNDING PHASE	GA YEAR	KYTC YEAR	AMOUNT														
NH	C	2003	\$7,200,000														
Total			\$7,200,000														
GALLATIN	2000 06 - 333.05 Parent No.: 1998 06 - 333.02	-	4.500	NEW ROUTE FROM I-71 TO US-42; FROM 1.5MI N OF I-71, N TO US-42 @ MARKLAND DAM (ADDITIONAL FUNDING FOR C PHASE) Milepoints: From: To: Scope: PREFINANCD CONVRSN(O)	<table border="1"> <thead> <tr> <th>FUNDING PHASE</th> <th>GA YEAR</th> <th>KYTC YEAR</th> <th>AMOUNT</th> </tr> </thead> <tbody> <tr> <td>SP</td> <td>C</td> <td>2003</td> <td>\$13,225,000</td> </tr> <tr> <td colspan="3">Total</td> <td>\$13,225,000</td> </tr> </tbody> </table>	FUNDING PHASE	GA YEAR	KYTC YEAR	AMOUNT	SP	C	2003	\$13,225,000	Total			\$13,225,000
FUNDING PHASE	GA YEAR	KYTC YEAR	AMOUNT														
SP	C	2003	\$13,225,000														
Total			\$13,225,000														
GALLATIN	1998 06 - 2006.00 Parent No.: 1998 06 - 2006.00	I-71	5.100	I-71 FROM MP 56.67, KY 35 TO MP 61.77, US 127 (NORTH BOUND AND SOUTH BOUND LANES) Milepoints: From: 56.67 To: 61.77 Scope: PAVEMENT REHAB-INT(P)	<table border="1"> <thead> <tr> <th>FUNDING PHASE</th> <th>GA YEAR</th> <th>KYTC YEAR</th> <th>AMOUNT</th> </tr> </thead> <tbody> <tr> <td>IM</td> <td>C</td> <td>2003</td> <td>\$2,500,000</td> </tr> <tr> <td colspan="3">Total</td> <td>\$2,500,000</td> </tr> </tbody> </table>	FUNDING PHASE	GA YEAR	KYTC YEAR	AMOUNT	IM	C	2003	\$2,500,000	Total			\$2,500,000
FUNDING PHASE	GA YEAR	KYTC YEAR	AMOUNT														
IM	C	2003	\$2,500,000														
Total			\$2,500,000														

KENTUCKY TRANSPORTATION CABINET
SIX YEAR HIGHWAY PLAN

FY- 2003 THRU FY- 2006

COUNTY	ITEM NO. & PARENT NO.	ROUTE	LENGTH	DESCRIPTION	FUND-SCHEDULING INFORMATION												
GARRARD	1996 07 - 26.01 Parent No.: 1996 07 - 26.01	US-27	5.000	SOMERSET-LEXINGTON; WIDEN US-27 FR S OF CAMP NELSON TO 1500' S OF KY-34. Milepoints: From: 10.2 To: 15.2 Scope: RELOCATION(O)	<table border="1"> <thead> <tr> <th>FUNDING PHASE</th> <th>GA YEAR</th> <th>KYTC YEAR</th> <th>AMOUNT</th> </tr> </thead> <tbody> <tr> <td>NH</td> <td>C</td> <td>2004</td> <td>\$12,000,000</td> </tr> <tr> <td colspan="3">Total</td> <td>\$12,000,000</td> </tr> </tbody> </table>	FUNDING PHASE	GA YEAR	KYTC YEAR	AMOUNT	NH	C	2004	\$12,000,000	Total			\$12,000,000
FUNDING PHASE	GA YEAR	KYTC YEAR	AMOUNT														
NH	C	2004	\$12,000,000														
Total			\$12,000,000														
GARRARD	1998 07 - 26.02 Parent No.: 1996 07 - 26.01	US-27	5.000	SOMERSET-LEXINGTON; WIDEN US-27 FR S OF CAMP NELSON TO 1500' S OF KY-34 (ADDITIONAL FUNDING FOR C PHASE). Milepoints: From: 10.2 To: 15.2 Scope: PREFINANCD CONVRSN(O)	<table border="1"> <thead> <tr> <th>FUNDING PHASE</th> <th>GA YEAR</th> <th>KYTC YEAR</th> <th>AMOUNT</th> </tr> </thead> <tbody> <tr> <td>NH</td> <td>C</td> <td>2006</td> <td>\$9,300,000</td> </tr> <tr> <td colspan="3">Total</td> <td>\$9,300,000</td> </tr> </tbody> </table>	FUNDING PHASE	GA YEAR	KYTC YEAR	AMOUNT	NH	C	2006	\$9,300,000	Total			\$9,300,000
FUNDING PHASE	GA YEAR	KYTC YEAR	AMOUNT														
NH	C	2006	\$9,300,000														
Total			\$9,300,000														
GARRARD LINCOLN	2000 07 - 196.00 Parent No.: 2000 07 - 196.00	US-27	14.200	PRELIMINARY ENGINEERING AND ENVIRONMENTAL STUDIES FOR THE WIDENING AND RELOCATION OF US-27 FROM KY-34 TO THE US-150 BYPASS @ STANFORD. Milepoints: From: To: Milepoints: From: To: Scope: PE & ENVIRONMENTAL(O)	<table border="1"> <thead> <tr> <th>FUNDING PHASE</th> <th>GA YEAR</th> <th>KYTC YEAR</th> <th>AMOUNT</th> </tr> </thead> <tbody> <tr> <td>NH</td> <td>D</td> <td>2003</td> <td>\$1,000,000</td> </tr> <tr> <td colspan="3">Total</td> <td>\$1,000,000</td> </tr> </tbody> </table>	FUNDING PHASE	GA YEAR	KYTC YEAR	AMOUNT	NH	D	2003	\$1,000,000	Total			\$1,000,000
FUNDING PHASE	GA YEAR	KYTC YEAR	AMOUNT														
NH	D	2003	\$1,000,000														
Total			\$1,000,000														
GARRARD	1996 07 - 302.04 Parent No.: 1996 07 - 302.04	KY-52	5.500	DANVILLE-RICHMOND; LANCASTER E TO BRIDGE AT EAST FORK OF BACK CREEK E OF POINT LEAVELL (ADDITIONAL FUNDING FOR C PHASE) Milepoints: From: 6 To: 11.476 Scope: PREFINANCD CONVRSN(O)	<table border="1"> <thead> <tr> <th>FUNDING PHASE</th> <th>GA YEAR</th> <th>KYTC YEAR</th> <th>AMOUNT</th> </tr> </thead> <tbody> <tr> <td>STP</td> <td>C</td> <td>2003</td> <td>\$7,500,000</td> </tr> <tr> <td colspan="3">Total</td> <td>\$7,500,000</td> </tr> </tbody> </table>	FUNDING PHASE	GA YEAR	KYTC YEAR	AMOUNT	STP	C	2003	\$7,500,000	Total			\$7,500,000
FUNDING PHASE	GA YEAR	KYTC YEAR	AMOUNT														
STP	C	2003	\$7,500,000														
Total			\$7,500,000														
GARRARD	2000 07 - 1095.00 Parent No.: 2000 07 - 1095.00	CR-1109	.100	REPLACE BRIDGE & APPROACHES AT WHITE LICK CREEK 0.5MI SE KY-52 (C14). Milepoints: From: To: Scope: BRIDGE REPLACEMENT(P)	<table border="1"> <thead> <tr> <th>FUNDING PHASE</th> <th>GA YEAR</th> <th>KYTC YEAR</th> <th>AMOUNT</th> </tr> </thead> <tbody> <tr> <td>BRZ</td> <td>C</td> <td>2003</td> <td>\$400,000</td> </tr> <tr> <td colspan="3">Total</td> <td>\$400,000</td> </tr> </tbody> </table>	FUNDING PHASE	GA YEAR	KYTC YEAR	AMOUNT	BRZ	C	2003	\$400,000	Total			\$400,000
FUNDING PHASE	GA YEAR	KYTC YEAR	AMOUNT														
BRZ	C	2003	\$400,000														
Total			\$400,000														

KENTUCKY TRANSPORTATION CABINET
SIX YEAR HIGHWAY PLAN
FY- 2003 THRU FY- 2006

COUNTY	ITEM NO. & PARENT NO.	ROUTE	LENGTH	DESCRIPTION	FUND-SCHEDULING INFORMATION												
GRANT	1996 06 - 72.02 Parent No.: 1996 06 - 72.02	I-75	4.200	LEXINGTON-COVINGTON; NORTH OF BANISTER ROAD TO NORTH OF MT. ZION-CRITTENDEN ROAD (CONSTRUCTION SECTION 1A) (IM SHARE) Milepoints: From: 160.85 To: 165.11 Scope: MAJOR WIDENING(O)	<table border="1"> <thead> <tr> <th>FUNDING PHASE</th> <th>GA YEAR</th> <th>KYTC YEAR</th> <th>AMOUNT</th> </tr> </thead> <tbody> <tr> <td>IM</td> <td>C</td> <td>2006</td> <td>\$8,000,000</td> </tr> <tr> <td colspan="3">Total</td> <td>\$8,000,000</td> </tr> </tbody> </table>	FUNDING PHASE	GA YEAR	KYTC YEAR	AMOUNT	IM	C	2006	\$8,000,000	Total			\$8,000,000
FUNDING PHASE	GA YEAR	KYTC YEAR	AMOUNT														
IM	C	2006	\$8,000,000														
Total			\$8,000,000														
GRANT	1996 06 - 72.03 Parent No.: 1996 06 - 72.03	I-75	4.200	LEXINGTON-COVINGTON; NORTH OF BANISTER ROAD TO NORTH OF MT. ZION-CRITTENDEN ROAD (CONSTRUCTION SECTION 1A) (NH SHARE) Milepoints: From: 160.85 To: 165.11 Scope: MAJOR WIDENING(O)	<table border="1"> <thead> <tr> <th>FUNDING PHASE</th> <th>GA YEAR</th> <th>KYTC YEAR</th> <th>AMOUNT</th> </tr> </thead> <tbody> <tr> <td>NH</td> <td>C</td> <td>2006</td> <td>\$12,000,000</td> </tr> <tr> <td colspan="3">Total</td> <td>\$12,000,000</td> </tr> </tbody> </table>	FUNDING PHASE	GA YEAR	KYTC YEAR	AMOUNT	NH	C	2006	\$12,000,000	Total			\$12,000,000
FUNDING PHASE	GA YEAR	KYTC YEAR	AMOUNT														
NH	C	2006	\$12,000,000														
Total			\$12,000,000														
GRANT	1996 06 - 72.04 Parent No.: 1996 06 - 72.04	I-75	4.300	LEXINGTON-COVINGTON; SOUTH OF BATON ROUGE RD TO NORTH OF BANISTER RD (CONSTRUCTION SECTION 1B) (IM SHARE) Milepoints: From: 156.56 To: 160.85 Scope: MAJOR WIDENING(O)	<table border="1"> <thead> <tr> <th>FUNDING PHASE</th> <th>GA YEAR</th> <th>KYTC YEAR</th> <th>AMOUNT</th> </tr> </thead> <tbody> <tr> <td>IM</td> <td>C</td> <td>2004</td> <td>\$8,800,000</td> </tr> <tr> <td colspan="3">Total</td> <td>\$8,800,000</td> </tr> </tbody> </table>	FUNDING PHASE	GA YEAR	KYTC YEAR	AMOUNT	IM	C	2004	\$8,800,000	Total			\$8,800,000
FUNDING PHASE	GA YEAR	KYTC YEAR	AMOUNT														
IM	C	2004	\$8,800,000														
Total			\$8,800,000														
GRANT	1996 06 - 72.05 Parent No.: 1996 06 - 72.05	I-75	4.300	LEXINGTON-COVINGTON; SOUTH OF BATON ROUGE RD TO NORTH OF BANISTER RD (CONSTRUCTION SECTION-1B) (NH SHARE) Milepoints: From: 156.56 To: 160.85 Scope: MAJOR WIDENING(O)	<table border="1"> <thead> <tr> <th>FUNDING PHASE</th> <th>GA YEAR</th> <th>KYTC YEAR</th> <th>AMOUNT</th> </tr> </thead> <tbody> <tr> <td>NH</td> <td>C</td> <td>2004</td> <td>\$13,200,000</td> </tr> <tr> <td colspan="3">Total</td> <td>\$13,200,000</td> </tr> </tbody> </table>	FUNDING PHASE	GA YEAR	KYTC YEAR	AMOUNT	NH	C	2004	\$13,200,000	Total			\$13,200,000
FUNDING PHASE	GA YEAR	KYTC YEAR	AMOUNT														
NH	C	2004	\$13,200,000														
Total			\$13,200,000														
GRANT	2000 06 - 72.06 Parent No.: 1996 06 - 72.00	I-75	2.200	LEXINGTON-COVINGTON; FROM SOUTH OF KY-36 TO SOUTH OF BATON ROUGE RD (CONSTRUCTION SECTION-1C) (IM SHARE) Milepoints: From: 153.35 To: 155.522 Scope: MAJOR WIDENING(O)	<table border="1"> <thead> <tr> <th>FUNDING PHASE</th> <th>GA YEAR</th> <th>KYTC YEAR</th> <th>AMOUNT</th> </tr> </thead> <tbody> <tr> <td>IM</td> <td>C</td> <td>2005</td> <td>\$8,000,000</td> </tr> <tr> <td colspan="3">Total</td> <td>\$8,000,000</td> </tr> </tbody> </table>	FUNDING PHASE	GA YEAR	KYTC YEAR	AMOUNT	IM	C	2005	\$8,000,000	Total			\$8,000,000
FUNDING PHASE	GA YEAR	KYTC YEAR	AMOUNT														
IM	C	2005	\$8,000,000														
Total			\$8,000,000														
GRANT	2000 06 - 72.07 Parent No.: 1996 06 - 72.01	I-75	2.200	LEXINGTON-COVINGTON; FROM SOUTH OF KY-36 TO SOUTH OF BATON ROUGE RD (CONSTRUCTION SECTION-1C) (NH SHARE) Milepoints: From: 153.35 To: 155.522 Scope: MAJOR WIDENING(O)	<table border="1"> <thead> <tr> <th>FUNDING PHASE</th> <th>GA YEAR</th> <th>KYTC YEAR</th> <th>AMOUNT</th> </tr> </thead> <tbody> <tr> <td>NH</td> <td>C</td> <td>2005</td> <td>\$8,000,000</td> </tr> <tr> <td colspan="3">Total</td> <td>\$8,000,000</td> </tr> </tbody> </table>	FUNDING PHASE	GA YEAR	KYTC YEAR	AMOUNT	NH	C	2005	\$8,000,000	Total			\$8,000,000
FUNDING PHASE	GA YEAR	KYTC YEAR	AMOUNT														
NH	C	2005	\$8,000,000														
Total			\$8,000,000														
GRANT	1998 06 - 72.12 Parent No.: 1996 06 - 72.11	I-75	9.700	LEXINGTON-COVINGTON; FROM GRANT CO LINE TO SOUTH OF KY-36 (CONSTRUCTION SECTION-2) (IM SHARE) Milepoints: From: 143.239 To: 153.35 Scope: MAJOR WIDENING(O)	<table border="1"> <thead> <tr> <th>FUNDING PHASE</th> <th>GA YEAR</th> <th>KYTC YEAR</th> <th>AMOUNT</th> </tr> </thead> <tbody> <tr> <td>IM</td> <td>C</td> <td>2006</td> <td>\$31,000,000</td> </tr> <tr> <td colspan="3">Total</td> <td>\$31,000,000</td> </tr> </tbody> </table>	FUNDING PHASE	GA YEAR	KYTC YEAR	AMOUNT	IM	C	2006	\$31,000,000	Total			\$31,000,000
FUNDING PHASE	GA YEAR	KYTC YEAR	AMOUNT														
IM	C	2006	\$31,000,000														
Total			\$31,000,000														
GRANT	2000 06 - 165.00 Parent No.: 2000 06 - 165.00	KY-22	1.100	RELOCATION OF KY22 FROM US25 TO I-75 VIA BARNES ROAD CORRIDOR (CONTINUATION OF ITEM 6-339.00). Milepoints: From: 11.076 To: 11.761 Scope: RELOCATION(O)	<table border="1"> <thead> <tr> <th>FUNDING PHASE</th> <th>GA YEAR</th> <th>KYTC YEAR</th> <th>AMOUNT</th> </tr> </thead> <tbody> <tr> <td>SP</td> <td>D</td> <td>2006</td> <td>\$750,000</td> </tr> <tr> <td colspan="3">Total</td> <td>\$750,000</td> </tr> </tbody> </table>	FUNDING PHASE	GA YEAR	KYTC YEAR	AMOUNT	SP	D	2006	\$750,000	Total			\$750,000
FUNDING PHASE	GA YEAR	KYTC YEAR	AMOUNT														
SP	D	2006	\$750,000														
Total			\$750,000														
GRANT	1998 06 - 345.10 Parent No.: 1998 06 - 345.10	-	.500	CONSTRUCT EAST DRY RIDGE CONNECTOR FROM KY467 SOUTH TO US25 (3-LANE ROADWAY) Milepoints: From: To: Scope: NEW ROUTE(O)	<table border="1"> <thead> <tr> <th>FUNDING PHASE</th> <th>GA YEAR</th> <th>KYTC YEAR</th> <th>AMOUNT</th> </tr> </thead> <tbody> <tr> <td>SP</td> <td>C</td> <td>2003</td> <td>\$2,500,000</td> </tr> <tr> <td colspan="3">Total</td> <td>\$2,500,000</td> </tr> </tbody> </table>	FUNDING PHASE	GA YEAR	KYTC YEAR	AMOUNT	SP	C	2003	\$2,500,000	Total			\$2,500,000
FUNDING PHASE	GA YEAR	KYTC YEAR	AMOUNT														
SP	C	2003	\$2,500,000														
Total			\$2,500,000														
GRANT	2000 06 - 1009.00 Parent No.: 2000 06 - 1009.00	KY-330	.100	REPLACE BRIDGE & APPROACHES AT CNO&TP RAILROAD 0.1MI E US-25 (RR601). Milepoints: From: 3.38 To: 3.48 Scope: BRIDGE REPLACEMENT(P)	<table border="1"> <thead> <tr> <th>FUNDING PHASE</th> <th>GA YEAR</th> <th>KYTC YEAR</th> <th>AMOUNT</th> </tr> </thead> <tbody> <tr> <td>BRX</td> <td>C</td> <td>2004</td> <td>\$1,500,000</td> </tr> <tr> <td colspan="3">Total</td> <td>\$1,500,000</td> </tr> </tbody> </table>	FUNDING PHASE	GA YEAR	KYTC YEAR	AMOUNT	BRX	C	2004	\$1,500,000	Total			\$1,500,000
FUNDING PHASE	GA YEAR	KYTC YEAR	AMOUNT														
BRX	C	2004	\$1,500,000														
Total			\$1,500,000														

KENTUCKY TRANSPORTATION CABINET
SIX YEAR HIGHWAY PLAN
FY- 2003 THRU FY- 2006

COUNTY	ITEM NO. & PARENT NO.	ROUTE	LENGTH	DESCRIPTION	FUND-SCHEDULING INFORMATION																				
GRANT OWEN	2000 06 - 1012.00 Parent No.: 2000 06 - 1012.00	CR-1228	.100	REPLACE BRIDGE & APPROACHES AT THREE FORKS CREEK ON GRANT/OWEN CO LINE (C20). Milepoints: From: To: Milepoints: From: To: Scope: BRIDGE REPLACEMENT(P)	<table border="1"> <thead> <tr> <th>FUNDING PHASE</th> <th>GA YEAR</th> <th>KYTC YEAR</th> <th>AMOUNT</th> </tr> </thead> <tbody> <tr> <td>BRZ R</td> <td>2003</td> <td></td> <td>\$100,000</td> </tr> <tr> <td>BRZ U</td> <td>2003</td> <td></td> <td>\$50,000</td> </tr> <tr> <td>BRZ C</td> <td>2004</td> <td></td> <td>\$850,000</td> </tr> <tr> <td colspan="3" style="text-align: right;">Total</td> <td>\$1,000,000</td> </tr> </tbody> </table>	FUNDING PHASE	GA YEAR	KYTC YEAR	AMOUNT	BRZ R	2003		\$100,000	BRZ U	2003		\$50,000	BRZ C	2004		\$850,000	Total			\$1,000,000
FUNDING PHASE	GA YEAR	KYTC YEAR	AMOUNT																						
BRZ R	2003		\$100,000																						
BRZ U	2003		\$50,000																						
BRZ C	2004		\$850,000																						
Total			\$1,000,000																						
GRANT	2000 06 - 1049.00 Parent No.: 2000 06 - 1049.00	US-25	.100	REPLACE BRIDGE & APPROACHES AT NS (CNO&TP) SYSTEM & PARK RD 0.4MI S S-JCT KY-22 (B35). Milepoints: From: 10.69 To: 10.79 Scope: BRIDGE REPLACEMENT(P)	<table border="1"> <thead> <tr> <th>FUNDING PHASE</th> <th>GA YEAR</th> <th>KYTC YEAR</th> <th>AMOUNT</th> </tr> </thead> <tbody> <tr> <td>BRO R</td> <td>2003</td> <td>2004</td> <td>\$2,500,000</td> </tr> <tr> <td>BRO U</td> <td>2003</td> <td>2004</td> <td>\$750,000</td> </tr> <tr> <td>BRO C</td> <td>2004</td> <td>2006</td> <td>\$5,500,000</td> </tr> <tr> <td colspan="3" style="text-align: right;">Total</td> <td>\$8,750,000</td> </tr> </tbody> </table>	FUNDING PHASE	GA YEAR	KYTC YEAR	AMOUNT	BRO R	2003	2004	\$2,500,000	BRO U	2003	2004	\$750,000	BRO C	2004	2006	\$5,500,000	Total			\$8,750,000
FUNDING PHASE	GA YEAR	KYTC YEAR	AMOUNT																						
BRO R	2003	2004	\$2,500,000																						
BRO U	2003	2004	\$750,000																						
BRO C	2004	2006	\$5,500,000																						
Total			\$8,750,000																						
GRANT	2000 06 - 2013.00 Parent No.: 2000 06 - 2013.00	I-75	11.200	MILL & THIN OVERLAY FROM SCOTT COUNTY LINE (MP 143.2) TO NORTH OF KY-36 (MP 154.5) Milepoints: From: 143.2 To: 154.5 Scope: PAVEMENT REHAB-INT(P)	<table border="1"> <thead> <tr> <th>FUNDING PHASE</th> <th>GA YEAR</th> <th>KYTC YEAR</th> <th>AMOUNT</th> </tr> </thead> <tbody> <tr> <td>IM C</td> <td>2005</td> <td></td> <td>\$2,300,000</td> </tr> <tr> <td colspan="3" style="text-align: right;">Total</td> <td>\$2,300,000</td> </tr> </tbody> </table>	FUNDING PHASE	GA YEAR	KYTC YEAR	AMOUNT	IM C	2005		\$2,300,000	Total			\$2,300,000								
FUNDING PHASE	GA YEAR	KYTC YEAR	AMOUNT																						
IM C	2005		\$2,300,000																						
Total			\$2,300,000																						
GRANT	2000 06 - 2014.00 Parent No.: 2000 06 - 2014.00	I-75	4.500	MILL & THIN OVERLAY FROM MP 150.0 TO MP 154.5 Milepoints: From: 150 To: 154.5 Scope: PAVEMENT REHAB-INT(P)	<table border="1"> <thead> <tr> <th>FUNDING PHASE</th> <th>GA YEAR</th> <th>KYTC YEAR</th> <th>AMOUNT</th> </tr> </thead> <tbody> <tr> <td>IM C</td> <td>2005</td> <td></td> <td>\$1,000,000</td> </tr> <tr> <td colspan="3" style="text-align: right;">Total</td> <td>\$1,000,000</td> </tr> </tbody> </table>	FUNDING PHASE	GA YEAR	KYTC YEAR	AMOUNT	IM C	2005		\$1,000,000	Total			\$1,000,000								
FUNDING PHASE	GA YEAR	KYTC YEAR	AMOUNT																						
IM C	2005		\$1,000,000																						
Total			\$1,000,000																						
GRANT	1998 06 - 7000.00 Parent No.: 1998 06 - 7000.00	CR-1315		BRIDGE AND APPROACHES OVER TEN MILE CREEK AND CSX RAILROAD. (98CCN) Milepoints: From: To: Scope: BRIDGE REPLACEMENT(P)	<table border="1"> <thead> <tr> <th>FUNDING PHASE</th> <th>GA YEAR</th> <th>KYTC YEAR</th> <th>AMOUNT</th> </tr> </thead> <tbody> <tr> <td>SP R</td> <td>2003</td> <td></td> <td>\$400,000</td> </tr> <tr> <td>SP U</td> <td>2005</td> <td></td> <td>\$300,000</td> </tr> <tr> <td>SP C</td> <td>2006</td> <td></td> <td>\$1,500,000</td> </tr> <tr> <td colspan="3" style="text-align: right;">Total</td> <td>\$2,200,000</td> </tr> </tbody> </table>	FUNDING PHASE	GA YEAR	KYTC YEAR	AMOUNT	SP R	2003		\$400,000	SP U	2005		\$300,000	SP C	2006		\$1,500,000	Total			\$2,200,000
FUNDING PHASE	GA YEAR	KYTC YEAR	AMOUNT																						
SP R	2003		\$400,000																						
SP U	2005		\$300,000																						
SP C	2006		\$1,500,000																						
Total			\$2,200,000																						

KENTUCKY TRANSPORTATION CABINET
SIX YEAR HIGHWAY PLAN

FY- 2003 THRU FY- 2006

COUNTY	ITEM NO. & PARENT NO.	ROUTE	LENGTH	DESCRIPTION	FUND-SCHEDULING INFORMATION																								
GRAVES GRAVES	2000 01 - 181.40 Parent No.: 1998 01 - 181.30	KY-121	.200	MURRAY-MAYFIELD RD; FROM THE INTERSECTION OF THE KY 121 TRUCK ROUTE EAST OF MAYFIELD, SOUTHWEST TO KY 303 (EXTENSION OF 1-181.30)(00CCR) Milepoints: From: To: Milepoints: From: To: Scope: NEW ROUTE(O)	<table border="1"> <thead> <tr> <th>FUNDING PHASE</th> <th>GA YEAR</th> <th>KYTC YEAR</th> <th>AMOUNT</th> </tr> </thead> <tbody> <tr> <td>SP</td> <td>U</td> <td>2003</td> <td>\$250,000</td> </tr> <tr> <td>SP</td> <td>C</td> <td>2004</td> <td>\$2,700,000</td> </tr> <tr> <td colspan="3">Total</td> <td>\$2,950,000</td> </tr> </tbody> </table>	FUNDING PHASE	GA YEAR	KYTC YEAR	AMOUNT	SP	U	2003	\$250,000	SP	C	2004	\$2,700,000	Total			\$2,950,000								
FUNDING PHASE	GA YEAR	KYTC YEAR	AMOUNT																										
SP	U	2003	\$250,000																										
SP	C	2004	\$2,700,000																										
Total			\$2,950,000																										
GRAVES	2000 01 - 1000.00 Parent No.: 2000 01 - 1000.00	KY-384	.100	REPLACE BRIDGE & APPROACHES AT OBION CREEK 2.8MI W KY-80 (B100). Milepoints: From: 2.851 To: 2.951 Scope: BRIDGE REPLACEMENT(P)	<table border="1"> <thead> <tr> <th>FUNDING PHASE</th> <th>GA YEAR</th> <th>KYTC YEAR</th> <th>AMOUNT</th> </tr> </thead> <tbody> <tr> <td>BRX</td> <td>C</td> <td>2003</td> <td>\$375,000</td> </tr> <tr> <td colspan="3">Total</td> <td>\$375,000</td> </tr> </tbody> </table>	FUNDING PHASE	GA YEAR	KYTC YEAR	AMOUNT	BRX	C	2003	\$375,000	Total			\$375,000												
FUNDING PHASE	GA YEAR	KYTC YEAR	AMOUNT																										
BRX	C	2003	\$375,000																										
Total			\$375,000																										
GRAVES	2000 01 - 1001.00 Parent No.: 2000 01 - 1001.00	CR-1419	.100	REPLACE BRIDGE & APPROACHES AT P&L RAILWAY 0.4MI NW KY-339 (C169). Milepoints: From: To: Scope: BRIDGE REPLACEMENT(P)	<table border="1"> <thead> <tr> <th>FUNDING PHASE</th> <th>GA YEAR</th> <th>KYTC YEAR</th> <th>AMOUNT</th> </tr> </thead> <tbody> <tr> <td>BRZ</td> <td>C</td> <td>2003</td> <td>\$450,000</td> </tr> <tr> <td colspan="3">Total</td> <td>\$450,000</td> </tr> </tbody> </table>	FUNDING PHASE	GA YEAR	KYTC YEAR	AMOUNT	BRZ	C	2003	\$450,000	Total			\$450,000												
FUNDING PHASE	GA YEAR	KYTC YEAR	AMOUNT																										
BRZ	C	2003	\$450,000																										
Total			\$450,000																										
GRAVES	2000 01 - 1003.00 Parent No.: 2000 01 - 1003.00	KY-97	.100	REPLACE BRIDGE & APPROACHES AT LEACH CREEK 1.8MI SE E-JCT KY-339 (B51). Milepoints: From: 10.092 To: 10.192 Scope: BRIDGE REPLACEMENT(P)	<table border="1"> <thead> <tr> <th>FUNDING PHASE</th> <th>GA YEAR</th> <th>KYTC YEAR</th> <th>AMOUNT</th> </tr> </thead> <tbody> <tr> <td>BRO</td> <td>D</td> <td>2003</td> <td>\$150,000</td> </tr> <tr> <td>BRO</td> <td>R</td> <td>2005</td> <td>\$100,000</td> </tr> <tr> <td>BRO</td> <td>U</td> <td>2005</td> <td>\$100,000</td> </tr> <tr> <td>BRO</td> <td>C</td> <td>2006</td> <td>\$750,000</td> </tr> <tr> <td colspan="3">Total</td> <td>\$1,100,000</td> </tr> </tbody> </table>	FUNDING PHASE	GA YEAR	KYTC YEAR	AMOUNT	BRO	D	2003	\$150,000	BRO	R	2005	\$100,000	BRO	U	2005	\$100,000	BRO	C	2006	\$750,000	Total			\$1,100,000
FUNDING PHASE	GA YEAR	KYTC YEAR	AMOUNT																										
BRO	D	2003	\$150,000																										
BRO	R	2005	\$100,000																										
BRO	U	2005	\$100,000																										
BRO	C	2006	\$750,000																										
Total			\$1,100,000																										
GRAVES	2000 01 - 1009.00 Parent No.: 2000 01 - 1009.00	CR-1423	.100	REPLACE BRIDGE & APPROACHES AT P&L RAILROAD 0.1MI EAST OF THE JUNCTION OF CR 5485 (C178) Milepoints: From: To: Scope: BRIDGE REPLACEMENT(P)	<table border="1"> <thead> <tr> <th>FUNDING PHASE</th> <th>GA YEAR</th> <th>KYTC YEAR</th> <th>AMOUNT</th> </tr> </thead> <tbody> <tr> <td>BRZ</td> <td>R</td> <td>2003</td> <td>\$150,000</td> </tr> <tr> <td>BRZ</td> <td>U</td> <td>2003</td> <td>\$100,000</td> </tr> <tr> <td>BRZ</td> <td>C</td> <td>2004</td> <td>\$500,000</td> </tr> <tr> <td colspan="3">Total</td> <td>\$750,000</td> </tr> </tbody> </table>	FUNDING PHASE	GA YEAR	KYTC YEAR	AMOUNT	BRZ	R	2003	\$150,000	BRZ	U	2003	\$100,000	BRZ	C	2004	\$500,000	Total			\$750,000				
FUNDING PHASE	GA YEAR	KYTC YEAR	AMOUNT																										
BRZ	R	2003	\$150,000																										
BRZ	U	2003	\$100,000																										
BRZ	C	2004	\$500,000																										
Total			\$750,000																										
GRAVES	2000 01 - 1010.00 Parent No.: 2000 01 - 1010.00	CR-1102	.100	REPLACE BRIDGE & APPROACHES AT RAY BRANCH 400 FEET SOUTH OF THE JUNCTION WITH KY58/80 (C231) Milepoints: From: To: Scope: BRIDGE REPLACEMENT(P)	<table border="1"> <thead> <tr> <th>FUNDING PHASE</th> <th>GA YEAR</th> <th>KYTC YEAR</th> <th>AMOUNT</th> </tr> </thead> <tbody> <tr> <td>BRZ</td> <td>R</td> <td>2003</td> <td>\$50,000</td> </tr> <tr> <td>BRZ</td> <td>U</td> <td>2003</td> <td>\$50,000</td> </tr> <tr> <td>BRZ</td> <td>C</td> <td>2004</td> <td>\$100,000</td> </tr> <tr> <td colspan="3">Total</td> <td>\$200,000</td> </tr> </tbody> </table>	FUNDING PHASE	GA YEAR	KYTC YEAR	AMOUNT	BRZ	R	2003	\$50,000	BRZ	U	2003	\$50,000	BRZ	C	2004	\$100,000	Total			\$200,000				
FUNDING PHASE	GA YEAR	KYTC YEAR	AMOUNT																										
BRZ	R	2003	\$50,000																										
BRZ	U	2003	\$50,000																										
BRZ	C	2004	\$100,000																										
Total			\$200,000																										
GRAVES	2000 01 - 8000.00 Parent No.: 2000 01 - 8000.00	US-45		WIDEN US-45 TO 4 LANES FROM OAK GROVE CREEK TO PURCHASE PARKWAY (00CCN) Milepoints: From: 18.371 To: 19.045 Scope: MAJOR WIDENING(O)	<table border="1"> <thead> <tr> <th>FUNDING PHASE</th> <th>GA YEAR</th> <th>KYTC YEAR</th> <th>AMOUNT</th> </tr> </thead> <tbody> <tr> <td>SP</td> <td>U</td> <td>2003</td> <td>\$2,000,000</td> </tr> <tr> <td>SP</td> <td>C</td> <td>2004</td> <td>\$4,000,000</td> </tr> <tr> <td colspan="3">Total</td> <td>\$6,000,000</td> </tr> </tbody> </table>	FUNDING PHASE	GA YEAR	KYTC YEAR	AMOUNT	SP	U	2003	\$2,000,000	SP	C	2004	\$4,000,000	Total			\$6,000,000								
FUNDING PHASE	GA YEAR	KYTC YEAR	AMOUNT																										
SP	U	2003	\$2,000,000																										
SP	C	2004	\$4,000,000																										
Total			\$6,000,000																										
GRAVES	2000 01 - 8001.00 Parent No.: 2000 01 - 8001.00	KY-1830		RECONSTRUCT KY-1830 FROM KY-121 TO US-45 (00CCN) Milepoints: From: 0 To: 1.592 Scope: RECONSTRUCTION(O)	<table border="1"> <thead> <tr> <th>FUNDING PHASE</th> <th>GA YEAR</th> <th>KYTC YEAR</th> <th>AMOUNT</th> </tr> </thead> <tbody> <tr> <td>SP</td> <td>U</td> <td>2003</td> <td>\$2,000,000</td> </tr> <tr> <td>SP</td> <td>C</td> <td>2004</td> <td>\$5,000,000</td> </tr> <tr> <td colspan="3">Total</td> <td>\$7,000,000</td> </tr> </tbody> </table>	FUNDING PHASE	GA YEAR	KYTC YEAR	AMOUNT	SP	U	2003	\$2,000,000	SP	C	2004	\$5,000,000	Total			\$7,000,000								
FUNDING PHASE	GA YEAR	KYTC YEAR	AMOUNT																										
SP	U	2003	\$2,000,000																										
SP	C	2004	\$5,000,000																										
Total			\$7,000,000																										

KENTUCKY TRANSPORTATION CABINET
SIX YEAR HIGHWAY PLAN

FY- 2003 THRU FY- 2006

COUNTY	ITEM NO. & PARENT NO.	ROUTE	LENGTH	DESCRIPTION	FUND-SCHEDULING INFORMATION																				
GRAYSON BRECKINRIDGE	1998 04 - 122.00 Parent No.: 1998 04 - 122.00	KY-737	2.000	LEITCHFIELD-HARNED ROAD; RECONSTRUCT KY 737 AT ROUGH RIVER. Milepoints: From: 4.083 To: 6.092 Milepoints: From: To: Scope: RECONSTRUCTION(O)	<table border="1"> <thead> <tr> <th>FUNDING PHASE</th> <th>GA YEAR</th> <th>KYTC YEAR</th> <th>AMOUNT</th> </tr> </thead> <tbody> <tr> <td>SP</td> <td>R</td> <td>2004</td> <td>\$250,000</td> </tr> <tr> <td>SP</td> <td>U</td> <td>2004</td> <td>\$250,000</td> </tr> <tr> <td>SP</td> <td>C</td> <td>2005</td> <td>\$3,500,000</td> </tr> <tr> <td colspan="3">Total</td> <td>\$4,000,000</td> </tr> </tbody> </table>	FUNDING PHASE	GA YEAR	KYTC YEAR	AMOUNT	SP	R	2004	\$250,000	SP	U	2004	\$250,000	SP	C	2005	\$3,500,000	Total			\$4,000,000
FUNDING PHASE	GA YEAR	KYTC YEAR	AMOUNT																						
SP	R	2004	\$250,000																						
SP	U	2004	\$250,000																						
SP	C	2005	\$3,500,000																						
Total			\$4,000,000																						
GRAYSON	2000 04 - 126.00 Parent No.: 2000 04 - 126.00	WK-9001	.100	ADD WESTBOUND ON RAMP AND EASTBOUND OFF RAMP TO THE KY- 224 INTERCHANGE AT CLARKSON. Milepoints: From: 111.875 To: 111.975 Scope: NEW INTERCHANGE(O)	<table border="1"> <thead> <tr> <th>FUNDING PHASE</th> <th>GA YEAR</th> <th>KYTC YEAR</th> <th>AMOUNT</th> </tr> </thead> <tbody> <tr> <td>STP</td> <td>R</td> <td>2004</td> <td>\$900,000</td> </tr> <tr> <td>STP</td> <td>U</td> <td>2004</td> <td>\$150,000</td> </tr> <tr> <td>STP</td> <td>C</td> <td>2005</td> <td>\$800,000</td> </tr> <tr> <td colspan="3">Total</td> <td>\$1,850,000</td> </tr> </tbody> </table>	FUNDING PHASE	GA YEAR	KYTC YEAR	AMOUNT	STP	R	2004	\$900,000	STP	U	2004	\$150,000	STP	C	2005	\$800,000	Total			\$1,850,000
FUNDING PHASE	GA YEAR	KYTC YEAR	AMOUNT																						
STP	R	2004	\$900,000																						
STP	U	2004	\$150,000																						
STP	C	2005	\$800,000																						
Total			\$1,850,000																						
GRAYSON	1996 04 - 193.00 Parent No.: 1996 04 - 193.00	US-62	1.100	LEITCHFIELD-ELIZABETHTOWN; RECONSTRUCT FR KY-259 TO WALMART (3-LANE MINOR WIDENING AND RECONSTRUCTION) Milepoints: From: 21.296 To: 22.396 Scope: RECONSTRUCTION(O)	<table border="1"> <thead> <tr> <th>FUNDING PHASE</th> <th>GA YEAR</th> <th>KYTC YEAR</th> <th>AMOUNT</th> </tr> </thead> <tbody> <tr> <td>SP</td> <td>C</td> <td>2004</td> <td>\$3,000,000</td> </tr> <tr> <td colspan="3">Total</td> <td>\$3,000,000</td> </tr> </tbody> </table>	FUNDING PHASE	GA YEAR	KYTC YEAR	AMOUNT	SP	C	2004	\$3,000,000	Total			\$3,000,000								
FUNDING PHASE	GA YEAR	KYTC YEAR	AMOUNT																						
SP	C	2004	\$3,000,000																						
Total			\$3,000,000																						
GRAYSON	1998 04 - 308.00 Parent No.: 1998 04 - 308.00	-	4.000	NORTHWEST BYPASS OF LEITCHFIELD; WK PARKWAY TO KY259 NORTH Milepoints: From: To: Scope: SCOPING STUDY DP (O)	<table border="1"> <thead> <tr> <th>FUNDING PHASE</th> <th>GA YEAR</th> <th>KYTC YEAR</th> <th>AMOUNT</th> </tr> </thead> <tbody> <tr> <td>STP</td> <td>P</td> <td>2003</td> <td>\$500,000</td> </tr> <tr> <td colspan="3">Total</td> <td>\$500,000</td> </tr> </tbody> </table>	FUNDING PHASE	GA YEAR	KYTC YEAR	AMOUNT	STP	P	2003	\$500,000	Total			\$500,000								
FUNDING PHASE	GA YEAR	KYTC YEAR	AMOUNT																						
STP	P	2003	\$500,000																						
Total			\$500,000																						
GRAYSON	1998 04 - 2008.00 Parent No.: 1998 04 - 2008.00	WK-9001	5.100	WESTERN KY PARKWAY EASTBOUND FROM MP 95.15, .05MI W OF KY-185 TO MP 100.25, .5MI W OF LAUREL FORK. Milepoints: From: 95.15 To: 100.25 Scope: PAVEMENT REHAB-PRK(P)	<table border="1"> <thead> <tr> <th>FUNDING PHASE</th> <th>GA YEAR</th> <th>KYTC YEAR</th> <th>AMOUNT</th> </tr> </thead> <tbody> <tr> <td>NH</td> <td>D</td> <td>2003</td> <td>\$100,000</td> </tr> <tr> <td>NH</td> <td>C</td> <td>2004</td> <td>\$4,100,000</td> </tr> <tr> <td colspan="3">Total</td> <td>\$4,200,000</td> </tr> </tbody> </table>	FUNDING PHASE	GA YEAR	KYTC YEAR	AMOUNT	NH	D	2003	\$100,000	NH	C	2004	\$4,100,000	Total			\$4,200,000				
FUNDING PHASE	GA YEAR	KYTC YEAR	AMOUNT																						
NH	D	2003	\$100,000																						
NH	C	2004	\$4,100,000																						
Total			\$4,200,000																						
GRAYSON	1998 04 - 2009.00 Parent No.: 1998 04 - 2009.00	WK-9001	2.200	WESTERN KY PARKWAY FROM MP 112.65EB; 112.75WB TO MP 114.8. Milepoints: From: 112.65 To: 114.8 Scope: PAVEMENT REHAB-PRK(P)	<table border="1"> <thead> <tr> <th>FUNDING PHASE</th> <th>GA YEAR</th> <th>KYTC YEAR</th> <th>AMOUNT</th> </tr> </thead> <tbody> <tr> <td>NH</td> <td>D</td> <td>2003</td> <td>\$75,000</td> </tr> <tr> <td>NH</td> <td>C</td> <td>2004</td> <td>\$4,000,000</td> </tr> <tr> <td colspan="3">Total</td> <td>\$4,075,000</td> </tr> </tbody> </table>	FUNDING PHASE	GA YEAR	KYTC YEAR	AMOUNT	NH	D	2003	\$75,000	NH	C	2004	\$4,000,000	Total			\$4,075,000				
FUNDING PHASE	GA YEAR	KYTC YEAR	AMOUNT																						
NH	D	2003	\$75,000																						
NH	C	2004	\$4,000,000																						
Total			\$4,075,000																						
GRAYSON	2000 04 - 2010.00 Parent No.: 2000 04 - 2010.00	WK-9001	3.400	WESTERN KY PARKWAY EASTBOUND FROM MP 107.8 TO MP 111.15 Milepoints: From: 107.8 To: 111.15 Scope: PAVEMENT REHAB-PRK(P)	<table border="1"> <thead> <tr> <th>FUNDING PHASE</th> <th>GA YEAR</th> <th>KYTC YEAR</th> <th>AMOUNT</th> </tr> </thead> <tbody> <tr> <td>SP</td> <td>D</td> <td>2005</td> <td>\$85,000</td> </tr> <tr> <td>SP</td> <td>C</td> <td>2006</td> <td>\$5,400,000</td> </tr> <tr> <td colspan="3">Total</td> <td>\$5,485,000</td> </tr> </tbody> </table>	FUNDING PHASE	GA YEAR	KYTC YEAR	AMOUNT	SP	D	2005	\$85,000	SP	C	2006	\$5,400,000	Total			\$5,485,000				
FUNDING PHASE	GA YEAR	KYTC YEAR	AMOUNT																						
SP	D	2005	\$85,000																						
SP	C	2006	\$5,400,000																						
Total			\$5,485,000																						
GRAYSON	2000 04 - 2011.00 Parent No.: 2000 04 - 2011.00	WK-9001	3.700	WESTERN KY PARKWAY WESTBOUND FROM MP 100.25, .5MI W OF LAUREL FORK TO MP 103.95, KY-187 Milepoints: From: 100.25 To: 103.95 Scope: PAVEMENT REHAB-PRK(P)	<table border="1"> <thead> <tr> <th>FUNDING PHASE</th> <th>GA YEAR</th> <th>KYTC YEAR</th> <th>AMOUNT</th> </tr> </thead> <tbody> <tr> <td>SP</td> <td>D</td> <td>2005</td> <td>\$60,000</td> </tr> <tr> <td>SP</td> <td>C</td> <td>2006</td> <td>\$1,500,000</td> </tr> <tr> <td colspan="3">Total</td> <td>\$1,560,000</td> </tr> </tbody> </table>	FUNDING PHASE	GA YEAR	KYTC YEAR	AMOUNT	SP	D	2005	\$60,000	SP	C	2006	\$1,500,000	Total			\$1,560,000				
FUNDING PHASE	GA YEAR	KYTC YEAR	AMOUNT																						
SP	D	2005	\$60,000																						
SP	C	2006	\$1,500,000																						
Total			\$1,560,000																						
GRAYSON	1998 04 - 7050.00 Parent No.: 1998 04 - 7050.00	WK-9001	.410	RECONSTRUCT INTERCHANGE ON WESTERN KENTUCKY PARKWAY AT KY 259. (98CCN) Milepoints: From: 106.765 To: 107.17 Scope: I-CHANGE RECONST(O)	<table border="1"> <thead> <tr> <th>FUNDING PHASE</th> <th>GA YEAR</th> <th>KYTC YEAR</th> <th>AMOUNT</th> </tr> </thead> <tbody> <tr> <td>SP</td> <td>C</td> <td>2003</td> <td>\$6,000,000</td> </tr> <tr> <td colspan="3">Total</td> <td>\$6,000,000</td> </tr> </tbody> </table>	FUNDING PHASE	GA YEAR	KYTC YEAR	AMOUNT	SP	C	2003	\$6,000,000	Total			\$6,000,000								
FUNDING PHASE	GA YEAR	KYTC YEAR	AMOUNT																						
SP	C	2003	\$6,000,000																						
Total			\$6,000,000																						

KENTUCKY TRANSPORTATION CABINET
 SIX YEAR HIGHWAY PLAN
 FY- 2003 THRU FY- 2006

COUNTY	ITEM NO. & PARENT NO.	ROUTE	LENGTH	DESCRIPTION	FUND-SCHEDULING INFORMATION																				
GREEN	2000 04 - 120.01 Parent No.: 1996 04 - 120.00	KY-61	1.800	EAST BYPASS OF GREENSBURG Milepoints: From: To: Scope: NEW ROUTE(O)	<table border="1"> <thead> <tr> <th>FUNDING PHASE</th> <th>GA YEAR</th> <th>KYTC YEAR</th> <th>AMOUNT</th> </tr> </thead> <tbody> <tr> <td>SP</td> <td>C</td> <td>2003</td> <td>\$2,000,000</td> </tr> <tr> <td colspan="3">Total</td> <td>\$2,000,000</td> </tr> </tbody> </table>	FUNDING PHASE	GA YEAR	KYTC YEAR	AMOUNT	SP	C	2003	\$2,000,000	Total			\$2,000,000								
FUNDING PHASE	GA YEAR	KYTC YEAR	AMOUNT																						
SP	C	2003	\$2,000,000																						
Total			\$2,000,000																						
GREEN LARUE	1998 04 - 310.00 Parent No.: 1998 04 - 310.00	-	5.000	CONSTRUCT NEW CONNECTOR FROM KY61 SOUTH OF OAK RIDGE ROAD TO KY210 NORTH OF KY1192 IN LARUE COUNTY Milepoints: From: To: Milepoints: From: To: Scope: NEW ROUTE(O)	<table border="1"> <thead> <tr> <th>FUNDING PHASE</th> <th>GA YEAR</th> <th>KYTC YEAR</th> <th>AMOUNT</th> </tr> </thead> <tbody> <tr> <td>STP</td> <td>D</td> <td>2003</td> <td>\$1,000,000</td> </tr> <tr> <td>STP</td> <td>R</td> <td>2005</td> <td>\$6,500,000</td> </tr> <tr> <td>STP</td> <td>U</td> <td>2006</td> <td>\$3,000,000</td> </tr> <tr> <td colspan="3">Total</td> <td>\$10,500,000</td> </tr> </tbody> </table>	FUNDING PHASE	GA YEAR	KYTC YEAR	AMOUNT	STP	D	2003	\$1,000,000	STP	R	2005	\$6,500,000	STP	U	2006	\$3,000,000	Total			\$10,500,000
FUNDING PHASE	GA YEAR	KYTC YEAR	AMOUNT																						
STP	D	2003	\$1,000,000																						
STP	R	2005	\$6,500,000																						
STP	U	2006	\$3,000,000																						
Total			\$10,500,000																						
GREEN	2000 04 - 1055.00 Parent No.: 2000 04 - 1055.00	CR-1142	.100	REPLACE BRIDGE & APPROACHES AT RUSSELL CREEK 1.1MI S KY-487 (C09). Milepoints: From: To: Scope: BRIDGE REPLACEMENT(P)	<table border="1"> <thead> <tr> <th>FUNDING PHASE</th> <th>GA YEAR</th> <th>KYTC YEAR</th> <th>AMOUNT</th> </tr> </thead> <tbody> <tr> <td>BRZ</td> <td>R</td> <td>2003</td> <td>\$50,000</td> </tr> <tr> <td>BRZ</td> <td>U</td> <td>2003</td> <td>\$20,000</td> </tr> <tr> <td>BRZ</td> <td>C</td> <td>2004</td> <td>\$550,000</td> </tr> <tr> <td colspan="3">Total</td> <td>\$620,000</td> </tr> </tbody> </table>	FUNDING PHASE	GA YEAR	KYTC YEAR	AMOUNT	BRZ	R	2003	\$50,000	BRZ	U	2003	\$20,000	BRZ	C	2004	\$550,000	Total			\$620,000
FUNDING PHASE	GA YEAR	KYTC YEAR	AMOUNT																						
BRZ	R	2003	\$50,000																						
BRZ	U	2003	\$20,000																						
BRZ	C	2004	\$550,000																						
Total			\$620,000																						

KENTUCKY TRANSPORTATION CABINET
SIX YEAR HIGHWAY PLAN
 FY- 2003 THRU FY- 2006

COUNTY	ITEM NO. & PARENT NO.	ROUTE	LENGTH	DESCRIPTION	FUND-SCHEDULING INFORMATION																				
GREENUP	1998 09 - 109.00	KY-8S	.600	POWER WASH AND PAINT THE CARL D. PERKINS BRIDGE CARRYING KY-8S OVER THE OHIO RIVER BETWEEN SOUTH SHORE, KENTUCKY AND PORTSMOUTH, OHIO (ANTICIPATED PARTICIPATION FROM OHIO \$ 300,000) (B64)	<table style="width: 100%; border-collapse: collapse;"> <thead> <tr> <th style="text-align: left;">FUNDING PHASE</th> <th style="text-align: left;">GA YEAR</th> <th style="text-align: left;">KYTC YEAR</th> <th style="text-align: left;">AMOUNT</th> </tr> </thead> <tbody> <tr> <td>STP</td> <td>C</td> <td>2006</td> <td style="text-align: right;">\$2,500,000</td> </tr> <tr> <td colspan="3" style="text-align: right;">Total</td> <td style="text-align: right;">\$2,500,000</td> </tr> </tbody> </table>	FUNDING PHASE	GA YEAR	KYTC YEAR	AMOUNT	STP	C	2006	\$2,500,000	Total			\$2,500,000								
	FUNDING PHASE				GA YEAR	KYTC YEAR	AMOUNT																		
STP	C	2006	\$2,500,000																						
Total			\$2,500,000																						
1998 09 - 109.00	Parent No.:	Milepoints: From: .042 To: .61	Scope: BRIDGE PAINTING(P)																						
GREENUP	1998 09 - 132.00	KY-2	4.000	RECONSTRUCT KY-2 FROM MP 13.2 TO US-23 (MP 17.2)	<table style="width: 100%; border-collapse: collapse;"> <thead> <tr> <th style="text-align: left;">FUNDING PHASE</th> <th style="text-align: left;">GA YEAR</th> <th style="text-align: left;">KYTC YEAR</th> <th style="text-align: left;">AMOUNT</th> </tr> </thead> <tbody> <tr> <td>SP</td> <td>D</td> <td>2004</td> <td style="text-align: right;">\$500,000</td> </tr> <tr> <td colspan="3" style="text-align: right;">Total</td> <td style="text-align: right;">\$500,000</td> </tr> </tbody> </table>	FUNDING PHASE	GA YEAR	KYTC YEAR	AMOUNT	SP	D	2004	\$500,000	Total			\$500,000								
	FUNDING PHASE				GA YEAR	KYTC YEAR	AMOUNT																		
SP	D	2004	\$500,000																						
Total			\$500,000																						
1998 09 - 132.00	Parent No.:	Milepoints: From: 13.2 To: 17.188	Scope: PE & ENVIRONMENTAL(O)																						
GREENUP	2000 09 - 163.00	KY-2	.100	REMOVE OVERHANGING ROCKS @ KY-784 NEAR THE GREENUP/CARTER COUNTY LINE.	<table style="width: 100%; border-collapse: collapse;"> <thead> <tr> <th style="text-align: left;">FUNDING PHASE</th> <th style="text-align: left;">GA YEAR</th> <th style="text-align: left;">KYTC YEAR</th> <th style="text-align: left;">AMOUNT</th> </tr> </thead> <tbody> <tr> <td>SP</td> <td>D</td> <td>2005</td> <td style="text-align: right;">\$200,000</td> </tr> <tr> <td>SP</td> <td>C</td> <td>2006</td> <td style="text-align: right;">\$400,000</td> </tr> <tr> <td colspan="3" style="text-align: right;">Total</td> <td style="text-align: right;">\$600,000</td> </tr> </tbody> </table>	FUNDING PHASE	GA YEAR	KYTC YEAR	AMOUNT	SP	D	2005	\$200,000	SP	C	2006	\$400,000	Total			\$600,000				
	FUNDING PHASE				GA YEAR	KYTC YEAR	AMOUNT																		
SP	D	2005	\$200,000																						
SP	C	2006	\$400,000																						
Total			\$600,000																						
2000 09 - 163.00	Parent No.:	Milepoints: From: .15 To: .25	Scope: ROCKFALL MITIGTN(P)																						
GREENUP	1998 09 - 212.30	-	3.900	CONSTRUCT SECTION IV OF "INDUSTRIAL PARKWAY" BETWEEN I-64 AND US-23 NEAR WURLAND	<table style="width: 100%; border-collapse: collapse;"> <thead> <tr> <th style="text-align: left;">FUNDING PHASE</th> <th style="text-align: left;">GA YEAR</th> <th style="text-align: left;">KYTC YEAR</th> <th style="text-align: left;">AMOUNT</th> </tr> </thead> <tbody> <tr> <td>SP</td> <td>C</td> <td>2003</td> <td style="text-align: right;">\$10,000,000</td> </tr> <tr> <td colspan="3" style="text-align: right;">Total</td> <td style="text-align: right;">\$10,000,000</td> </tr> </tbody> </table>	FUNDING PHASE	GA YEAR	KYTC YEAR	AMOUNT	SP	C	2003	\$10,000,000	Total			\$10,000,000								
	FUNDING PHASE				GA YEAR	KYTC YEAR	AMOUNT																		
SP	C	2003	\$10,000,000																						
Total			\$10,000,000																						
1998 09 - 212.30	Parent No.:	Milepoints: From: To:	Scope: NEW ROUTE(O)																						
GREENUP	1998 09 - 212.31	-	3.900	CONSTRUCT SECTION IV OF "INDUSTRIAL PARKWAY" BETWEEN I-64 AND US-23 NEAR WURLAND (ADDITIONAL FUNDING FOR C PHASE)	<table style="width: 100%; border-collapse: collapse;"> <thead> <tr> <th style="text-align: left;">FUNDING PHASE</th> <th style="text-align: left;">GA YEAR</th> <th style="text-align: left;">KYTC YEAR</th> <th style="text-align: left;">AMOUNT</th> </tr> </thead> <tbody> <tr> <td>SP</td> <td>C</td> <td>2004</td> <td style="text-align: right;">\$8,000,000</td> </tr> <tr> <td colspan="3" style="text-align: right;">Total</td> <td style="text-align: right;">\$8,000,000</td> </tr> </tbody> </table>	FUNDING PHASE	GA YEAR	KYTC YEAR	AMOUNT	SP	C	2004	\$8,000,000	Total			\$8,000,000								
	FUNDING PHASE				GA YEAR	KYTC YEAR	AMOUNT																		
SP	C	2004	\$8,000,000																						
Total			\$8,000,000																						
1998 09 - 212.30	Parent No.:	Milepoints: From: To:	Scope: PREFINANCD CONVRSN(O)																						
GREENUP	2000 09 - 212.32	-	3.900	CONSTRUCT SECTION IV OF "INDUSTRIAL PARKWAY" BETWEEN I-64 AND US-23 NEAR WURLAND (ADDITIONAL FUNDING FOR C PHASE)	<table style="width: 100%; border-collapse: collapse;"> <thead> <tr> <th style="text-align: left;">FUNDING PHASE</th> <th style="text-align: left;">GA YEAR</th> <th style="text-align: left;">KYTC YEAR</th> <th style="text-align: left;">AMOUNT</th> </tr> </thead> <tbody> <tr> <td>SP</td> <td>C</td> <td>2005</td> <td style="text-align: right;">\$9,000,000</td> </tr> <tr> <td colspan="3" style="text-align: right;">Total</td> <td style="text-align: right;">\$9,000,000</td> </tr> </tbody> </table>	FUNDING PHASE	GA YEAR	KYTC YEAR	AMOUNT	SP	C	2005	\$9,000,000	Total			\$9,000,000								
	FUNDING PHASE				GA YEAR	KYTC YEAR	AMOUNT																		
SP	C	2005	\$9,000,000																						
Total			\$9,000,000																						
1998 09 - 212.31	Parent No.:	Milepoints: From: To:	Scope: PREFINANCD CONVRSN(O)																						
GREENUP	2000 09 - 1047.00	CS-1023	.100	REPLACE BRIDGE & APPROACHES ON JEFFERSON ST IN GREENUP AT TOWN BRANCH 100' S KY-2541 (C51).	<table style="width: 100%; border-collapse: collapse;"> <thead> <tr> <th style="text-align: left;">FUNDING PHASE</th> <th style="text-align: left;">GA YEAR</th> <th style="text-align: left;">KYTC YEAR</th> <th style="text-align: left;">AMOUNT</th> </tr> </thead> <tbody> <tr> <td>BRZ</td> <td>R</td> <td>2004</td> <td style="text-align: right;">\$40,000</td> </tr> <tr> <td>BRZ</td> <td>U</td> <td>2004</td> <td style="text-align: right;">\$25,000</td> </tr> <tr> <td>BRZ</td> <td>C</td> <td>2005</td> <td style="text-align: right;">\$450,000</td> </tr> <tr> <td colspan="3" style="text-align: right;">Total</td> <td style="text-align: right;">\$515,000</td> </tr> </tbody> </table>	FUNDING PHASE	GA YEAR	KYTC YEAR	AMOUNT	BRZ	R	2004	\$40,000	BRZ	U	2004	\$25,000	BRZ	C	2005	\$450,000	Total			\$515,000
	FUNDING PHASE				GA YEAR	KYTC YEAR	AMOUNT																		
BRZ	R	2004	\$40,000																						
BRZ	U	2004	\$25,000																						
BRZ	C	2005	\$450,000																						
Total			\$515,000																						
2000 09 - 1047.00	Parent No.:	Milepoints: From: To:	Scope: BRIDGE REPLACEMENT(P)																						

KENTUCKY TRANSPORTATION CABINET
SIX YEAR HIGHWAY PLAN

FY- 2003 THRU FY- 2006

COUNTY	ITEM NO. & PARENT NO.	ROUTE	LENGTH	DESCRIPTION	FUND-SCHEDULING INFORMATION																
HANCOCK DAVISS	1998 02 - 125.00 Parent No.: 1998 02 - 125.00	US-60	6.500	WIDEN US-60 TO 4-LANES NEAR MACEO TO LEWISPORT. Milepoints: From: 24.055 To: 28.288 Milepoints: From: 23.558 To: 27.979 Scope: MAJOR WIDENING(O)	<table border="1"> <thead> <tr> <th>FUNDING PHASE</th> <th>GA YEAR</th> <th>KYTC YEAR</th> <th>AMOUNT</th> </tr> </thead> <tbody> <tr> <td>STP</td> <td>D</td> <td>2003</td> <td>\$2,800,000</td> </tr> <tr> <td>STP</td> <td>R</td> <td>2006</td> <td>\$5,400,000</td> </tr> <tr> <td colspan="3">Total</td> <td>\$8,200,000</td> </tr> </tbody> </table>	FUNDING PHASE	GA YEAR	KYTC YEAR	AMOUNT	STP	D	2003	\$2,800,000	STP	R	2006	\$5,400,000	Total			\$8,200,000
FUNDING PHASE	GA YEAR	KYTC YEAR	AMOUNT																		
STP	D	2003	\$2,800,000																		
STP	R	2006	\$5,400,000																		
Total			\$8,200,000																		
HANCOCK	2000 02 - 132.00 Parent No.: 2000 02 - 132.00	KY-69	.500	HAWESVILLE, KY - TELL CITY, IN. BRIDGE OVER THE OHIO RIVER (B43); JOINT PROJECT WITH INDIANA TO ACCOMPLISH OVERLAY AND STEEL REPAIRS. Milepoints: From: 13.622 To: 14.135 Scope: BRIDGE REHAB(P)	<table border="1"> <thead> <tr> <th>FUNDING PHASE</th> <th>GA YEAR</th> <th>KYTC YEAR</th> <th>AMOUNT</th> </tr> </thead> <tbody> <tr> <td>STP</td> <td>C</td> <td>2003</td> <td>\$1,500,000</td> </tr> <tr> <td colspan="3">Total</td> <td>\$1,500,000</td> </tr> </tbody> </table>	FUNDING PHASE	GA YEAR	KYTC YEAR	AMOUNT	STP	C	2003	\$1,500,000	Total			\$1,500,000				
FUNDING PHASE	GA YEAR	KYTC YEAR	AMOUNT																		
STP	C	2003	\$1,500,000																		
Total			\$1,500,000																		
HANCOCK	2000 02 - 133.00 Parent No.: 2000 02 - 133.00	KY-69	.500	HAWESVILLE, KY - TELL CITY, IN. BRIDGE OVER THE OHIO RIVER (B43); JOINT PROJECT WITH INDIANA TO PAINT THIS BRIDGE. Milepoints: From: 13.622 To: 14.135 Scope: BRIDGE PAINTING(P)	<table border="1"> <thead> <tr> <th>FUNDING PHASE</th> <th>GA YEAR</th> <th>KYTC YEAR</th> <th>AMOUNT</th> </tr> </thead> <tbody> <tr> <td>STP</td> <td>C</td> <td>2005</td> <td>\$2,500,000</td> </tr> <tr> <td colspan="3">Total</td> <td>\$2,500,000</td> </tr> </tbody> </table>	FUNDING PHASE	GA YEAR	KYTC YEAR	AMOUNT	STP	C	2005	\$2,500,000	Total			\$2,500,000				
FUNDING PHASE	GA YEAR	KYTC YEAR	AMOUNT																		
STP	C	2005	\$2,500,000																		
Total			\$2,500,000																		
HANCOCK DAVISS	2000 02 - 1003.00 Parent No.: 2000 02 - 1003.00	KY-661	.100	REPLACE BRIDGE & APPROACHES AT BLACKFORD CREEK ON HANCOCK CO LINE (B20). Milepoints: From: 0 To: .05 Milepoints: From: 1.948 To: 1.998 Scope: BRIDGE REPLACEMENT(P)	<table border="1"> <thead> <tr> <th>FUNDING PHASE</th> <th>GA YEAR</th> <th>KYTC YEAR</th> <th>AMOUNT</th> </tr> </thead> <tbody> <tr> <td>BRX</td> <td>C</td> <td>2003</td> <td>\$275,000</td> </tr> <tr> <td colspan="3">Total</td> <td>\$275,000</td> </tr> </tbody> </table>	FUNDING PHASE	GA YEAR	KYTC YEAR	AMOUNT	BRX	C	2003	\$275,000	Total			\$275,000				
FUNDING PHASE	GA YEAR	KYTC YEAR	AMOUNT																		
BRX	C	2003	\$275,000																		
Total			\$275,000																		
HANCOCK	1998 02 - 2022.00 Parent No.: 1998 02 - 2022.00	US-60	1.900	US-60 FROM MP 0.000, DAVIESS COUNTY LINE TO MP 1.933, KY-657 Milepoints: From: 0 To: 1.933 Scope: PAVEMENT REHAB-PRI(P)	<table border="1"> <thead> <tr> <th>FUNDING PHASE</th> <th>GA YEAR</th> <th>KYTC YEAR</th> <th>AMOUNT</th> </tr> </thead> <tbody> <tr> <td>SP</td> <td>D</td> <td>2003</td> <td>\$75,000</td> </tr> <tr> <td>SP</td> <td>C</td> <td>2004</td> <td>\$2,500,000</td> </tr> <tr> <td colspan="3">Total</td> <td>\$2,575,000</td> </tr> </tbody> </table>	FUNDING PHASE	GA YEAR	KYTC YEAR	AMOUNT	SP	D	2003	\$75,000	SP	C	2004	\$2,500,000	Total			\$2,575,000
FUNDING PHASE	GA YEAR	KYTC YEAR	AMOUNT																		
SP	D	2003	\$75,000																		
SP	C	2004	\$2,500,000																		
Total			\$2,575,000																		

KENTUCKY TRANSPORTATION CABINET
SIX YEAR HIGHWAY PLAN

FY- 2003 THRU FY- 2006

COUNTY	ITEM NO. & PARENT NO.	ROUTE	LENGTH	DESCRIPTION	FUND-SCHEDULING INFORMATION																
HARDIN	2000 04 - 18.00 Parent No.: 2000 04 - 18.00	I-65	5.000	TENN. STATE LINE- ELIZABETHTOWN; WIDEN TO 6- LANES FROM THE ENTRANCE TO THE EXISTING NB REST AREA TO 0.4MI N OF KY 222 (NH SHARE) Milepoints: From: 81 To: 86 Scope: MAJOR WIDENING(O)	<table border="1"> <thead> <tr> <th>FUNDING PHASE</th> <th>GA YEAR</th> <th>KYTC YEAR</th> <th>AMOUNT</th> </tr> </thead> <tbody> <tr> <td>NH</td> <td>R</td> <td>2004</td> <td>\$500,000</td> </tr> <tr> <td>NH</td> <td>U</td> <td>2004</td> <td>\$500,000</td> </tr> <tr> <td colspan="3">Total</td> <td>\$1,000,000</td> </tr> </tbody> </table>	FUNDING PHASE	GA YEAR	KYTC YEAR	AMOUNT	NH	R	2004	\$500,000	NH	U	2004	\$500,000	Total			\$1,000,000
FUNDING PHASE	GA YEAR	KYTC YEAR	AMOUNT																		
NH	R	2004	\$500,000																		
NH	U	2004	\$500,000																		
Total			\$1,000,000																		
HARDIN	2000 04 - 19.01 Parent No.: 2000 04 - 19.01	I-65	5.000	TENN. STATE LINE- ELIZABETHTOWN; WIDEN TO 6- LANES FROM 0.4MI N OF KY 222 TO THE US 31W BRIDGE (MP 91.341) @ ELIZABETHTOWN (IM SHARE) Milepoints: From: 86 To: 91.341 Scope: MAJOR WIDENING(O)	<table border="1"> <thead> <tr> <th>FUNDING PHASE</th> <th>GA YEAR</th> <th>KYTC YEAR</th> <th>AMOUNT</th> </tr> </thead> <tbody> <tr> <td>IM</td> <td>C</td> <td>2006</td> <td>\$10,100,000</td> </tr> <tr> <td colspan="3">Total</td> <td>\$10,100,000</td> </tr> </tbody> </table>	FUNDING PHASE	GA YEAR	KYTC YEAR	AMOUNT	IM	C	2006	\$10,100,000	Total			\$10,100,000				
FUNDING PHASE	GA YEAR	KYTC YEAR	AMOUNT																		
IM	C	2006	\$10,100,000																		
Total			\$10,100,000																		
HARDIN	2000 04 - 124.00 Parent No.: 2000 04 - 124.00	KY-84	.500	RECONSTRUCT, INCLUDING CURB AND GUTTER, 0.5 MILE OF KY-84 AT SONORA TO ELIMINATE FLOODING PROBLEMS.(00CCR) Milepoints: From: 25.2 To: 25.7 Scope: RECONSTRUCTION(O)	<table border="1"> <thead> <tr> <th>FUNDING PHASE</th> <th>GA YEAR</th> <th>KYTC YEAR</th> <th>AMOUNT</th> </tr> </thead> <tbody> <tr> <td>SP</td> <td>C</td> <td>2003</td> <td>\$300,000</td> </tr> <tr> <td colspan="3">Total</td> <td>\$300,000</td> </tr> </tbody> </table>	FUNDING PHASE	GA YEAR	KYTC YEAR	AMOUNT	SP	C	2003	\$300,000	Total			\$300,000				
FUNDING PHASE	GA YEAR	KYTC YEAR	AMOUNT																		
SP	C	2003	\$300,000																		
Total			\$300,000																		
HARDIN JEFFERSON	2000 04 - 286.10 Parent No.: 1996 04 - 286.00	I-65	.100	I-65 SOUTHBOUND PORT OF ENTRY FOR A COMMERCIAL VEHICLE MONITORING STATION. Milepoints: From: To: Milepoints: From: To: Scope: WEIGH STA REHAB(P)	<table border="1"> <thead> <tr> <th>FUNDING PHASE</th> <th>GA YEAR</th> <th>KYTC YEAR</th> <th>AMOUNT</th> </tr> </thead> <tbody> <tr> <td>IM</td> <td>C</td> <td>2004</td> <td>\$6,300,000</td> </tr> <tr> <td colspan="3">Total</td> <td>\$6,300,000</td> </tr> </tbody> </table>	FUNDING PHASE	GA YEAR	KYTC YEAR	AMOUNT	IM	C	2004	\$6,300,000	Total			\$6,300,000				
FUNDING PHASE	GA YEAR	KYTC YEAR	AMOUNT																		
IM	C	2004	\$6,300,000																		
Total			\$6,300,000																		
HARDIN MEADE	2000 04 - 297.20 Parent No.: 1998 04 - 297.10	KY-313	6.000	KY-313 EXTENSION; VINE GROVE TO US60 (SECTION I) (98CCR)(00CCR) Milepoints: From: To: Milepoints: From: To: Scope: NEW ROUTE(O)	<table border="1"> <thead> <tr> <th>FUNDING PHASE</th> <th>GA YEAR</th> <th>KYTC YEAR</th> <th>AMOUNT</th> </tr> </thead> <tbody> <tr> <td>SP</td> <td>C</td> <td>2003</td> <td>\$8,000,000</td> </tr> <tr> <td colspan="3">Total</td> <td>\$8,000,000</td> </tr> </tbody> </table>	FUNDING PHASE	GA YEAR	KYTC YEAR	AMOUNT	SP	C	2003	\$8,000,000	Total			\$8,000,000				
FUNDING PHASE	GA YEAR	KYTC YEAR	AMOUNT																		
SP	C	2003	\$8,000,000																		
Total			\$8,000,000																		
HARDIN MEADE	2000 04 - 297.21 Parent No.: 2000 04 - 297.20	KY-313	6.000	KY-313 EXTENSION; VINE GROVE TO US60 (SECTION I) (98CCR) (ADDITIONAL FUNDING FOR C PHASE)(00CCR) Milepoints: From: To: Milepoints: From: To: Scope: PREFINANCD CONVRSN(O)	<table border="1"> <thead> <tr> <th>FUNDING PHASE</th> <th>GA YEAR</th> <th>KYTC YEAR</th> <th>AMOUNT</th> </tr> </thead> <tbody> <tr> <td>SP</td> <td>C</td> <td>2004</td> <td>\$10,000,000</td> </tr> <tr> <td colspan="3">Total</td> <td>\$10,000,000</td> </tr> </tbody> </table>	FUNDING PHASE	GA YEAR	KYTC YEAR	AMOUNT	SP	C	2004	\$10,000,000	Total			\$10,000,000				
FUNDING PHASE	GA YEAR	KYTC YEAR	AMOUNT																		
SP	C	2004	\$10,000,000																		
Total			\$10,000,000																		
HARDIN	1998 04 - 2003.00 Parent No.: 1996 99 - 278.00	US-31W	2.700	US-31W FROM MP 30.31, BEGIN PCC PAVEMENT TO MP 33.04, MEADE CO. LINE (FD06) Milepoints: From: 30.31 To: 33.04 Scope: PAVEMENT REHAB-PRI(P)	<table border="1"> <thead> <tr> <th>FUNDING PHASE</th> <th>GA YEAR</th> <th>KYTC YEAR</th> <th>AMOUNT</th> </tr> </thead> <tbody> <tr> <td>SP</td> <td>C</td> <td>2005</td> <td>\$6,000,000</td> </tr> <tr> <td colspan="3">Total</td> <td>\$6,000,000</td> </tr> </tbody> </table>	FUNDING PHASE	GA YEAR	KYTC YEAR	AMOUNT	SP	C	2005	\$6,000,000	Total			\$6,000,000				
FUNDING PHASE	GA YEAR	KYTC YEAR	AMOUNT																		
SP	C	2005	\$6,000,000																		
Total			\$6,000,000																		
HARDIN	1998 04 - 2007.00 Parent No.: 1998 04 - 2007.00	US-31W	3.000	US-31WB FROM MP 0.730, US-62 TO MP 3.704, US-31W (FD06) Milepoints: From: .946 To: 3.758 Scope: PAVEMENT REHAB-PRI(P)	<table border="1"> <thead> <tr> <th>FUNDING PHASE</th> <th>GA YEAR</th> <th>KYTC YEAR</th> <th>AMOUNT</th> </tr> </thead> <tbody> <tr> <td>SP</td> <td>D</td> <td>2003</td> <td>\$85,000</td> </tr> <tr> <td colspan="3">Total</td> <td>\$85,000</td> </tr> </tbody> </table>	FUNDING PHASE	GA YEAR	KYTC YEAR	AMOUNT	SP	D	2003	\$85,000	Total			\$85,000				
FUNDING PHASE	GA YEAR	KYTC YEAR	AMOUNT																		
SP	D	2003	\$85,000																		
Total			\$85,000																		
HARDIN	2000 04 - 2015.00 Parent No.: 2000 04 - 2015.00	I-65	2.400	MILL & THIN OVERLAY FROM MP 95.1 TO MP 97.5 Milepoints: From: 95.1 To: 97.5 Scope: PAVEMENT REHAB-INT(P)	<table border="1"> <thead> <tr> <th>FUNDING PHASE</th> <th>GA YEAR</th> <th>KYTC YEAR</th> <th>AMOUNT</th> </tr> </thead> <tbody> <tr> <td>IM</td> <td>C</td> <td>2005</td> <td>\$1,500,000</td> </tr> <tr> <td colspan="3">Total</td> <td>\$1,500,000</td> </tr> </tbody> </table>	FUNDING PHASE	GA YEAR	KYTC YEAR	AMOUNT	IM	C	2005	\$1,500,000	Total			\$1,500,000				
FUNDING PHASE	GA YEAR	KYTC YEAR	AMOUNT																		
IM	C	2005	\$1,500,000																		
Total			\$1,500,000																		
HARDIN	1998 04 - 5003.00 Parent No.: 1998 04 - 5003.00	BG-9002	.300	CORRECT ROCKFALL HAZARD @ MP 3.2 TO 3.5 Milepoints: From: 3.2 To: 3.5 Scope: ROCKFALL MITIGTN(P)	<table border="1"> <thead> <tr> <th>FUNDING PHASE</th> <th>GA YEAR</th> <th>KYTC YEAR</th> <th>AMOUNT</th> </tr> </thead> <tbody> <tr> <td>SP</td> <td>D</td> <td>2006</td> <td>\$65,000</td> </tr> <tr> <td>SP</td> <td>R</td> <td>2006</td> <td>\$20,000</td> </tr> <tr> <td colspan="3">Total</td> <td>\$85,000</td> </tr> </tbody> </table>	FUNDING PHASE	GA YEAR	KYTC YEAR	AMOUNT	SP	D	2006	\$65,000	SP	R	2006	\$20,000	Total			\$85,000
FUNDING PHASE	GA YEAR	KYTC YEAR	AMOUNT																		
SP	D	2006	\$65,000																		
SP	R	2006	\$20,000																		
Total			\$85,000																		

KENTUCKY TRANSPORTATION CABINET
SIX YEAR HIGHWAY PLAN
FY- 2003 THRU FY- 2006

COUNTY	ITEM NO. & PARENT NO.	ROUTE	LENGTH	DESCRIPTION	FUND-SCHEDULING INFORMATION			
HARDIN	1998 04 - 5004.00	BG-9002	.100	CORRECT ROCKFALL HAZARD @ MP 5.2 TO 5.3 Parent No.: 1998 04 - 5004.00	FUNDING PHASE GA YEAR KYTC YEAR AMOUNT			
	SP				C	2005	\$750,000	
					Total		\$750,000	
HARDIN	1998 04 - 5005.00	I-65	.400	CORRECT ROCKFALL HAZARD @ MP 96.8 TO 97.2 SB Parent No.: 1998 04 - 5005.00	FUNDING PHASE GA YEAR KYTC YEAR AMOUNT			
	SP				D	2006	\$100,000	
					SP	R	2006	\$10,000
					Total		\$110,000	
HARDIN	1998 04 - 7010.00	KY-3005		EXTEND RING ROAD (KY 3005) FROM US 62, SOUTHWEST OF ELIZABETHTOWN, TO THE WESTERN KENTUCKY PARKWAY, INCLUDING A DIAMOND INTERCHANGE. (98CCN) Parent No.: 1998 04 - 7010.00	FUNDING PHASE GA YEAR KYTC YEAR AMOUNT			
	SP				U	2004	\$750,000	
					SP	C	2005	\$12,500,000
					Total		\$13,250,000	
HARDIN	1998 04 - 7030.00	KY-251		EXTEND MILES STREET FROM PEAR ORCHARD TO RING ROAD. (98CCN) Parent No.: 1998 04 - 7030.00	FUNDING PHASE GA YEAR KYTC YEAR AMOUNT			
	SP				R	2005	\$1,500,000	
					SP	U	2006	\$2,000,000
					Total		\$3,500,000	

KENTUCKY TRANSPORTATION CABINET
SIX YEAR HIGHWAY PLAN

FY- 2003 THRU FY- 2006

COUNTY	ITEM NO. & PARENT NO.	ROUTE	LENGTH	DESCRIPTION	FUND-SCHEDULING INFORMATION																				
HARLAN	2000 11 - 254.01 Parent No.: 1996 11 - 254.00	US-421	3.130	HARLAN-VA. STATE LINE; RECONSTRUCT FROM 0.40 MILE EAST OF THE US-421 AND KY-1137 INTERSECTION TO BARN BRANCH (ADDITIONAL FUNDING FOR C PHASE) Milepoints: From: 3.832 To: 6.962 Scope: PREFINANCD CONVRSN(O)	<table border="1"> <thead> <tr> <th>FUNDING PHASE</th> <th>GA YEAR</th> <th>KYTC YEAR</th> <th>AMOUNT</th> </tr> </thead> <tbody> <tr> <td>SP</td> <td>C</td> <td>2003</td> <td>\$11,500,000</td> </tr> <tr> <td colspan="3">Total</td> <td>\$11,500,000</td> </tr> </tbody> </table>	FUNDING PHASE	GA YEAR	KYTC YEAR	AMOUNT	SP	C	2003	\$11,500,000	Total			\$11,500,000								
FUNDING PHASE	GA YEAR	KYTC YEAR	AMOUNT																						
SP	C	2003	\$11,500,000																						
Total			\$11,500,000																						
HARLAN	2000 11 - 264.32 Parent No.: 1998 11 - 264.31	US-421	3.800	HARLAN-VA. STATE LINE; RECONST FR LENARUE TO 0.40 MILE EAST OF THE US-421 AND KY-1137 INTERSECTION (STA. 4+800 TO STA. 10+500) (ADDITIONAL FUNDING FOR C PHASE) Milepoints: From: 6.962 To: 10.752 Scope: PREFINANCD CONVRSN(O)	<table border="1"> <thead> <tr> <th>FUNDING PHASE</th> <th>GA YEAR</th> <th>KYTC YEAR</th> <th>AMOUNT</th> </tr> </thead> <tbody> <tr> <td>SP</td> <td>C</td> <td>2003</td> <td>\$9,000,000</td> </tr> <tr> <td colspan="3">Total</td> <td>\$9,000,000</td> </tr> </tbody> </table>	FUNDING PHASE	GA YEAR	KYTC YEAR	AMOUNT	SP	C	2003	\$9,000,000	Total			\$9,000,000								
FUNDING PHASE	GA YEAR	KYTC YEAR	AMOUNT																						
SP	C	2003	\$9,000,000																						
Total			\$9,000,000																						
HARLAN	2000 11 - 264.33 Parent No.: 1998 11 - 264.31	US-421	3.800	HARLAN-VA. STATE LINE; RECONST FR LENARUE TO 0.40 MILE EAST OF THE US-421 AND KY-1137 INTERSECTION (STA. 4+800 TO STA. 10+500) (ADDITIONAL FUNDING FOR C PHASE) Milepoints: From: 6.962 To: 10.752 Scope: PREFINANCD CONVRSN(O)	<table border="1"> <thead> <tr> <th>FUNDING PHASE</th> <th>GA YEAR</th> <th>KYTC YEAR</th> <th>AMOUNT</th> </tr> </thead> <tbody> <tr> <td>SP</td> <td>C</td> <td>2004</td> <td>\$10,000,000</td> </tr> <tr> <td colspan="3">Total</td> <td>\$10,000,000</td> </tr> </tbody> </table>	FUNDING PHASE	GA YEAR	KYTC YEAR	AMOUNT	SP	C	2004	\$10,000,000	Total			\$10,000,000								
FUNDING PHASE	GA YEAR	KYTC YEAR	AMOUNT																						
SP	C	2004	\$10,000,000																						
Total			\$10,000,000																						
HARLAN	1996 11 - 269.00 Parent No.: 1996 11 - 269.00	US-421	3.800	HARLAN-VA. STATE LINE; RECONSTRUCT US-421 FROM BARN BRANCH TO VIRGINIA STATE LINE Milepoints: From: 0 To: 3.832 Scope: MAJOR WIDENING(O)	<table border="1"> <thead> <tr> <th>FUNDING PHASE</th> <th>GA YEAR</th> <th>KYTC YEAR</th> <th>AMOUNT</th> </tr> </thead> <tbody> <tr> <td>SP</td> <td>U</td> <td>2004</td> <td>\$430,000</td> </tr> <tr> <td>SP</td> <td>C</td> <td>2006</td> <td>\$10,000,000</td> </tr> <tr> <td colspan="3">Total</td> <td>\$10,430,000</td> </tr> </tbody> </table>	FUNDING PHASE	GA YEAR	KYTC YEAR	AMOUNT	SP	U	2004	\$430,000	SP	C	2006	\$10,000,000	Total			\$10,430,000				
FUNDING PHASE	GA YEAR	KYTC YEAR	AMOUNT																						
SP	U	2004	\$430,000																						
SP	C	2006	\$10,000,000																						
Total			\$10,430,000																						
HARLAN	1996 11 - 1049.00 Parent No.: 1996 11 - 1049.00	KY-1601	.100	BRIDGE AND APPROACHES AT JONES CREEK 1.2 S OF JCT. KY38 (B74) Milepoints: From: 1.067 To: 1.167 Scope: BRIDGE REPLACEMENT(P)	<table border="1"> <thead> <tr> <th>FUNDING PHASE</th> <th>GA YEAR</th> <th>KYTC YEAR</th> <th>AMOUNT</th> </tr> </thead> <tbody> <tr> <td>BRX</td> <td>C</td> <td>2003</td> <td>\$250,000</td> </tr> <tr> <td colspan="3">Total</td> <td>\$250,000</td> </tr> </tbody> </table>	FUNDING PHASE	GA YEAR	KYTC YEAR	AMOUNT	BRX	C	2003	\$250,000	Total			\$250,000								
FUNDING PHASE	GA YEAR	KYTC YEAR	AMOUNT																						
BRX	C	2003	\$250,000																						
Total			\$250,000																						
HARLAN	2000 11 - 1052.00 Parent No.: 2000 11 - 1052.00	KY-3455	.100	REPLACE BRIDGE & APPROACHES AT CLOVER FORK OF CUMBERLAND RIVER 0.1MI S KY-38 (THE 'AGES' BRIDGE, B148). Milepoints: From: .652 To: .752 Scope: BRIDGE REPLACEMENT(P)	<table border="1"> <thead> <tr> <th>FUNDING PHASE</th> <th>GA YEAR</th> <th>KYTC YEAR</th> <th>AMOUNT</th> </tr> </thead> <tbody> <tr> <td>BRX</td> <td>R</td> <td>2003</td> <td>\$320,000</td> </tr> <tr> <td>BRX</td> <td>U</td> <td>2003</td> <td>\$75,000</td> </tr> <tr> <td>BRX</td> <td>C</td> <td>2004</td> <td>\$715,000</td> </tr> <tr> <td colspan="3">Total</td> <td>\$1,110,000</td> </tr> </tbody> </table>	FUNDING PHASE	GA YEAR	KYTC YEAR	AMOUNT	BRX	R	2003	\$320,000	BRX	U	2003	\$75,000	BRX	C	2004	\$715,000	Total			\$1,110,000
FUNDING PHASE	GA YEAR	KYTC YEAR	AMOUNT																						
BRX	R	2003	\$320,000																						
BRX	U	2003	\$75,000																						
BRX	C	2004	\$715,000																						
Total			\$1,110,000																						
HARLAN	1998 11 - 5003.00 Parent No.: 1998 11 - 5003.00	KY-38	.200	CORRECT ROCKFALL HAZARD @ MP 7.4 TO 7.6 Milepoints: From: 7.4 To: 7.6 Scope: ROCKFALL MITIGTN(P)	<table border="1"> <thead> <tr> <th>FUNDING PHASE</th> <th>GA YEAR</th> <th>KYTC YEAR</th> <th>AMOUNT</th> </tr> </thead> <tbody> <tr> <td>SP</td> <td>D</td> <td>2006</td> <td>\$180,000</td> </tr> <tr> <td>SP</td> <td>R</td> <td>2006</td> <td>\$40,000</td> </tr> <tr> <td>SP</td> <td>U</td> <td>2006</td> <td>\$15,000</td> </tr> <tr> <td colspan="3">Total</td> <td>\$235,000</td> </tr> </tbody> </table>	FUNDING PHASE	GA YEAR	KYTC YEAR	AMOUNT	SP	D	2006	\$180,000	SP	R	2006	\$40,000	SP	U	2006	\$15,000	Total			\$235,000
FUNDING PHASE	GA YEAR	KYTC YEAR	AMOUNT																						
SP	D	2006	\$180,000																						
SP	R	2006	\$40,000																						
SP	U	2006	\$15,000																						
Total			\$235,000																						

KENTUCKY TRANSPORTATION CABINET
 SIX YEAR HIGHWAY PLAN
 FY- 2003 THRU FY- 2006

COUNTY	ITEM NO. & PARENT NO.	ROUTE	LENGTH	DESCRIPTION	FUND-SCHEDULING INFORMATION																					
HARRISON	1996 06 - 119.02	US-27	3.500	PARIS-COVINGTON; WEST US27 CYNTHIANA BYPASS (98CCR)(00CCR)	<table style="width: 100%; border-collapse: collapse;"> <thead> <tr> <th style="text-align: left;">FUNDING PHASE</th> <th style="text-align: left;">GA YEAR</th> <th style="text-align: left;">KYTC YEAR</th> <th style="text-align: left;">AMOUNT</th> </tr> </thead> <tbody> <tr> <td>SP</td> <td>C</td> <td>2003</td> <td>2004</td> <td style="text-align: right;">\$10,000,000</td> </tr> <tr> <td colspan="4" style="text-align: right;">Total</td> <td style="text-align: right;">\$10,000,000</td> </tr> </tbody> </table>	FUNDING PHASE	GA YEAR	KYTC YEAR	AMOUNT	SP	C	2003	2004	\$10,000,000	Total				\$10,000,000							
	FUNDING PHASE				GA YEAR	KYTC YEAR	AMOUNT																			
SP	C	2003	2004	\$10,000,000																						
Total				\$10,000,000																						
1996 06 - 119.02	Milepoints: From: To: Scope: BYPASS(O)																									
HARRISON	2000 06 - 119.03	US-27	3.500	PARIS-COVINGTON; WEST US27 CYNTHIANA BYPASS (ADDITIONAL FUNDING FOR C PHASE)(00CCR)	<table style="width: 100%; border-collapse: collapse;"> <thead> <tr> <th style="text-align: left;">FUNDING PHASE</th> <th style="text-align: left;">GA YEAR</th> <th style="text-align: left;">KYTC YEAR</th> <th style="text-align: left;">AMOUNT</th> </tr> </thead> <tbody> <tr> <td>SP</td> <td>C</td> <td>2004</td> <td>2005</td> <td style="text-align: right;">\$10,000,000</td> </tr> <tr> <td colspan="4" style="text-align: right;">Total</td> <td style="text-align: right;">\$10,000,000</td> </tr> </tbody> </table>	FUNDING PHASE	GA YEAR	KYTC YEAR	AMOUNT	SP	C	2004	2005	\$10,000,000	Total				\$10,000,000							
	FUNDING PHASE				GA YEAR	KYTC YEAR	AMOUNT																			
SP	C	2004	2005	\$10,000,000																						
Total				\$10,000,000																						
1996 06 - 119.02	Milepoints: From: To: Scope: PREFINANCD CONVRSN(O)																									
HARRISON	1996 06 - 1043.00	CR-1062	.100	ROBINSON-UNION ROAD; BRIDGE AND APPROACHES AT SOUTH FORK LICKING RIVER (C26)	<table style="width: 100%; border-collapse: collapse;"> <thead> <tr> <th style="text-align: left;">FUNDING PHASE</th> <th style="text-align: left;">GA YEAR</th> <th style="text-align: left;">KYTC YEAR</th> <th style="text-align: left;">AMOUNT</th> </tr> </thead> <tbody> <tr> <td>BRZ</td> <td>R</td> <td>2003</td> <td style="text-align: right;">\$400,000</td> </tr> <tr> <td>BRZ</td> <td>U</td> <td>2003</td> <td style="text-align: right;">\$100,000</td> </tr> <tr> <td>BRZ</td> <td>C</td> <td>2005</td> <td style="text-align: right;">\$2,200,000</td> </tr> <tr> <td colspan="4" style="text-align: right;">Total</td> <td style="text-align: right;">\$2,700,000</td> </tr> </tbody> </table>	FUNDING PHASE	GA YEAR	KYTC YEAR	AMOUNT	BRZ	R	2003	\$400,000	BRZ	U	2003	\$100,000	BRZ	C	2005	\$2,200,000	Total				\$2,700,000
	FUNDING PHASE				GA YEAR	KYTC YEAR	AMOUNT																			
BRZ	R	2003	\$400,000																							
BRZ	U	2003	\$100,000																							
BRZ	C	2005	\$2,200,000																							
Total				\$2,700,000																						
1996 06 - 1043.00	Milepoints: From: To: Scope: BRIDGE REPLACEMENT(P)																									

KENTUCKY TRANSPORTATION CABINET
SIX YEAR HIGHWAY PLAN

FY- 2003 THRU FY- 2006

COUNTY	ITEM NO. & PARENT NO.	ROUTE	LENGTH	DESCRIPTION	FUND-SCHEDULING INFORMATION																
HART	2000 04 - 13.00 Parent No.: 2000 04 - 13.00	I-65	3.000	TENN. STATE LINE- ELIZABETHTOWN; WIDEN TO 6- LANES FROM 0.4MI N OF THE KY 218 I-CHNG TO 0.1MI S OF THE GREEN RIVER BRIDGE (B31) (NH SHARE) Milepoints: From: 58 To: 61 Scope: MAJOR WIDENING(O)	<table border="1"> <thead> <tr> <th>FUNDING PHASE</th> <th>GA YEAR</th> <th>KYTC YEAR</th> <th>AMOUNT</th> </tr> </thead> <tbody> <tr> <td>NH</td> <td>R</td> <td>2003</td> <td>\$500,000</td> </tr> <tr> <td>NH</td> <td>U</td> <td>2003</td> <td>\$500,000</td> </tr> <tr> <td colspan="3">Total</td> <td>\$1,000,000</td> </tr> </tbody> </table>	FUNDING PHASE	GA YEAR	KYTC YEAR	AMOUNT	NH	R	2003	\$500,000	NH	U	2003	\$500,000	Total			\$1,000,000
FUNDING PHASE	GA YEAR	KYTC YEAR	AMOUNT																		
NH	R	2003	\$500,000																		
NH	U	2003	\$500,000																		
Total			\$1,000,000																		
HART	2000 04 - 15.00 Parent No.: 2000 04 - 15.00	I-65	6.700	TENN. STATE LINE- ELIZABETHTOWN; WIDEN TO 6- LANES FROM 0.1MI N OF THE US 31W BRIDGE (B27) TO 0.6MI N OF THE KY 728 BRIDGE (NH SHARE) Milepoints: From: 64.3 To: 71 Scope: MAJOR WIDENING(O)	<table border="1"> <thead> <tr> <th>FUNDING PHASE</th> <th>GA YEAR</th> <th>KYTC YEAR</th> <th>AMOUNT</th> </tr> </thead> <tbody> <tr> <td>NH</td> <td>R</td> <td>2003</td> <td>\$500,000</td> </tr> <tr> <td>NH</td> <td>U</td> <td>2003</td> <td>\$500,000</td> </tr> <tr> <td colspan="3">Total</td> <td>\$1,000,000</td> </tr> </tbody> </table>	FUNDING PHASE	GA YEAR	KYTC YEAR	AMOUNT	NH	R	2003	\$500,000	NH	U	2003	\$500,000	Total			\$1,000,000
FUNDING PHASE	GA YEAR	KYTC YEAR	AMOUNT																		
NH	R	2003	\$500,000																		
NH	U	2003	\$500,000																		
Total			\$1,000,000																		
HART LARUE	2000 04 - 16.00 Parent No.: 2000 04 - 16.00	I-65	5.000	TENN. STATE LINE- ELIZABETHTOWN; WIDEN TO 6- LANES FROM 0.6MI N OF THE KY 728 BRIDGE TO 0.1MI N OF KY 224 (NH SHARE) Milepoints: From: 71 To: 74.622 Milepoints: From: 74.622 To: 76 Scope: MAJOR WIDENING(O)	<table border="1"> <thead> <tr> <th>FUNDING PHASE</th> <th>GA YEAR</th> <th>KYTC YEAR</th> <th>AMOUNT</th> </tr> </thead> <tbody> <tr> <td>NH</td> <td>R</td> <td>2005</td> <td>\$500,000</td> </tr> <tr> <td>NH</td> <td>U</td> <td>2005</td> <td>\$500,000</td> </tr> <tr> <td colspan="3">Total</td> <td>\$1,000,000</td> </tr> </tbody> </table>	FUNDING PHASE	GA YEAR	KYTC YEAR	AMOUNT	NH	R	2005	\$500,000	NH	U	2005	\$500,000	Total			\$1,000,000
FUNDING PHASE	GA YEAR	KYTC YEAR	AMOUNT																		
NH	R	2005	\$500,000																		
NH	U	2005	\$500,000																		
Total			\$1,000,000																		
HART	1996 04 - 194.00 Parent No.: 1996 04 - 194.00	US-31W	1.200	WIDEN TO THREE LANES FR NEW ROAD TO LOUISVILLE BEDDING CO. TO I-65 Milepoints: From: 10.949 To: 12.149 Scope: MINOR WIDENING(O)	<table border="1"> <thead> <tr> <th>FUNDING PHASE</th> <th>GA YEAR</th> <th>KYTC YEAR</th> <th>AMOUNT</th> </tr> </thead> <tbody> <tr> <td>SP</td> <td>C</td> <td>2004</td> <td>\$600,000</td> </tr> <tr> <td colspan="3">Total</td> <td>\$600,000</td> </tr> </tbody> </table>	FUNDING PHASE	GA YEAR	KYTC YEAR	AMOUNT	SP	C	2004	\$600,000	Total			\$600,000				
FUNDING PHASE	GA YEAR	KYTC YEAR	AMOUNT																		
SP	C	2004	\$600,000																		
Total			\$600,000																		

KENTUCKY TRANSPORTATION CABINET
SIX YEAR HIGHWAY PLAN

FY- 2003 THRU FY- 2006

COUNTY	ITEM NO. & PARENT NO.	ROUTE	LENGTH	DESCRIPTION	FUND-SCHEDULING INFORMATION																				
HENDERSON	1998 02 - 79.02 Parent No.: 1996 02 - 79.00	US-60	5.300	PADUCAH-HENDERSON; RECONSTRUCT US60 FROM CORYDON TO THE HENDERSON BYPASS (KY425) Milepoints: From: 4.8 To: 8.71 Scope: RECONSTRUCTION(O)	<table border="1"> <thead> <tr> <th>FUNDING PHASE</th> <th>GA YEAR</th> <th>KYTC YEAR</th> <th>AMOUNT</th> </tr> </thead> <tbody> <tr> <td>STP</td> <td>U</td> <td>2004</td> <td>\$2,000,000</td> </tr> <tr> <td>STP</td> <td>C</td> <td>2005</td> <td>\$11,000,000</td> </tr> <tr> <td colspan="3">Total</td> <td>\$13,000,000</td> </tr> </tbody> </table>	FUNDING PHASE	GA YEAR	KYTC YEAR	AMOUNT	STP	U	2004	\$2,000,000	STP	C	2005	\$11,000,000	Total			\$13,000,000				
FUNDING PHASE	GA YEAR	KYTC YEAR	AMOUNT																						
STP	U	2004	\$2,000,000																						
STP	C	2005	\$11,000,000																						
Total			\$13,000,000																						
HENDERSON	1998 02 - 79.10 Parent No.: 1996 02 - 79.00	US-60	3.000	PADUCAH-HENDERSON; CONSTRUCT US60 BYPASS OF CORYDON Milepoints: From: To: Scope: NEW ROUTE(O)	<table border="1"> <thead> <tr> <th>FUNDING PHASE</th> <th>GA YEAR</th> <th>KYTC YEAR</th> <th>AMOUNT</th> </tr> </thead> <tbody> <tr> <td>STP</td> <td>R</td> <td>2003</td> <td>\$2,500,000</td> </tr> <tr> <td>STP</td> <td>U</td> <td>2004</td> <td>\$1,500,000</td> </tr> <tr> <td>STP</td> <td>C</td> <td>2006</td> <td>\$13,000,000</td> </tr> <tr> <td colspan="3">Total</td> <td>\$17,000,000</td> </tr> </tbody> </table>	FUNDING PHASE	GA YEAR	KYTC YEAR	AMOUNT	STP	R	2003	\$2,500,000	STP	U	2004	\$1,500,000	STP	C	2006	\$13,000,000	Total			\$17,000,000
FUNDING PHASE	GA YEAR	KYTC YEAR	AMOUNT																						
STP	R	2003	\$2,500,000																						
STP	U	2004	\$1,500,000																						
STP	C	2006	\$13,000,000																						
Total			\$17,000,000																						
HENDERSON	2000 02 - 108.00 Parent No.: 2000 02 - 108.00	US-41	1.000	US-41 BRIDGES OVER THE OHIO RIVER @ HENDERSON (B7); JOINT PROJECT WITH INDIANA TO WASH AND PAINT NORTHBOUND STRUCTURE. Milepoints: From: 19.243 To: 20.271 Scope: BRIDGE PAINTING(P)	<table border="1"> <thead> <tr> <th>FUNDING PHASE</th> <th>GA YEAR</th> <th>KYTC YEAR</th> <th>AMOUNT</th> </tr> </thead> <tbody> <tr> <td>NH</td> <td>C</td> <td>2005</td> <td>\$1,250,000</td> </tr> <tr> <td colspan="3">Total</td> <td>\$1,250,000</td> </tr> </tbody> </table>	FUNDING PHASE	GA YEAR	KYTC YEAR	AMOUNT	NH	C	2005	\$1,250,000	Total			\$1,250,000								
FUNDING PHASE	GA YEAR	KYTC YEAR	AMOUNT																						
NH	C	2005	\$1,250,000																						
Total			\$1,250,000																						
HENDERSON	2000 02 - 109.00 Parent No.: 2000 02 - 109.00	US-41	1.000	US-41 BRIDGES OVER THE OHIO RIVER @ HENDERSON (B7); JOINT PROJECT WITH INDIANA TO WASH AND PAINT SOUTHBOUND STRUCTURE. Milepoints: From: 19.243 To: 20.271 Scope: BRIDGE PAINTING(P)	<table border="1"> <thead> <tr> <th>FUNDING PHASE</th> <th>GA YEAR</th> <th>KYTC YEAR</th> <th>AMOUNT</th> </tr> </thead> <tbody> <tr> <td>NH</td> <td>C</td> <td>2006</td> <td>\$1,250,000</td> </tr> <tr> <td colspan="3">Total</td> <td>\$1,250,000</td> </tr> </tbody> </table>	FUNDING PHASE	GA YEAR	KYTC YEAR	AMOUNT	NH	C	2006	\$1,250,000	Total			\$1,250,000								
FUNDING PHASE	GA YEAR	KYTC YEAR	AMOUNT																						
NH	C	2006	\$1,250,000																						
Total			\$1,250,000																						
HENDERSON	1998 02 - 126.00 Parent No.: 1998 02 - 126.00	US-60	1.700	RECONSTRUCT US-60 FROM KY-425 TO US-41A IN WEST HENDERSON TO ALLEVIATE TRAFFIC FLOW PROBLEMS NEAR INDUSTRIAL AREA. Milepoints: From: 8.71 To: 10.435 Scope: RECONSTRUCTION(O)	<table border="1"> <thead> <tr> <th>FUNDING PHASE</th> <th>GA YEAR</th> <th>KYTC YEAR</th> <th>AMOUNT</th> </tr> </thead> <tbody> <tr> <td>STP</td> <td>U</td> <td>2003</td> <td>\$4,000,000</td> </tr> <tr> <td>STP</td> <td>C</td> <td>2004</td> <td>\$9,000,000</td> </tr> <tr> <td colspan="3">Total</td> <td>\$13,000,000</td> </tr> </tbody> </table>	FUNDING PHASE	GA YEAR	KYTC YEAR	AMOUNT	STP	U	2003	\$4,000,000	STP	C	2004	\$9,000,000	Total			\$13,000,000				
FUNDING PHASE	GA YEAR	KYTC YEAR	AMOUNT																						
STP	U	2003	\$4,000,000																						
STP	C	2004	\$9,000,000																						
Total			\$13,000,000																						
HENDERSON	2000 02 - 140.00 Parent No.: 2000 02 - 140.00	US-41A	1.200	WIDEN GREEN STREET TO PROVIDE CONTINUOUS 2 WAY LEFT TURN LANE IN HENDERSON. Milepoints: From: 13.235 To: 17.76 Scope: SAFETY(P)	<table border="1"> <thead> <tr> <th>FUNDING PHASE</th> <th>GA YEAR</th> <th>KYTC YEAR</th> <th>AMOUNT</th> </tr> </thead> <tbody> <tr> <td>STP</td> <td>D</td> <td>2005</td> <td>\$850,000</td> </tr> <tr> <td colspan="3">Total</td> <td>\$850,000</td> </tr> </tbody> </table>	FUNDING PHASE	GA YEAR	KYTC YEAR	AMOUNT	STP	D	2005	\$850,000	Total			\$850,000								
FUNDING PHASE	GA YEAR	KYTC YEAR	AMOUNT																						
STP	D	2005	\$850,000																						
Total			\$850,000																						

KENTUCKY TRANSPORTATION CABINET
 SIX YEAR HIGHWAY PLAN
 FY- 2003 THRU FY- 2006

COUNTY	ITEM NO. & PARENT NO.	ROUTE	LENGTH	DESCRIPTION	FUND-SCHEDULING INFORMATION																				
HENRY JEFFERSON	1996 05 - 350.00 Parent No.: 1996 05 - 350.00	I-71		I-71 NORTHBOUND PORT OF ENTRY FOR A COMMERCIAL VEHICLE MONITORING STATION. Milepoints: From: To: Milepoints: From: To: Scope: WEIGH STA REHAB(P)	<table border="1" style="width: 100%; border-collapse: collapse;"> <thead> <tr> <th style="text-align: left;">FUNDING PHASE</th> <th style="text-align: left;">GA YEAR</th> <th style="text-align: left;">KYTC YEAR</th> <th style="text-align: left;">AMOUNT</th> </tr> </thead> <tbody> <tr> <td>IM</td> <td>C</td> <td>2003</td> <td style="text-align: right;">\$6,500,000</td> </tr> <tr> <td colspan="3" style="text-align: right;">Total</td> <td style="text-align: right;">\$6,500,000</td> </tr> </tbody> </table>	FUNDING PHASE	GA YEAR	KYTC YEAR	AMOUNT	IM	C	2003	\$6,500,000	Total			\$6,500,000								
FUNDING PHASE	GA YEAR	KYTC YEAR	AMOUNT																						
IM	C	2003	\$6,500,000																						
Total			\$6,500,000																						
HENRY OWEN	2000 05 - 1031.00 Parent No.: 2000 05 - 1031.00	KY-22	.100	REPLACE BRIDGE & APPROACHES OVER KENTUCKY RIVER AT GRATZ ON THE OWEN-HENRY COUNTY LINE (B15).(00CCR) Milepoints: From: 22.473 To: 22.528 Milepoints: From: 0 To: .045 Scope: BRIDGE REPLACEMENT(P)	<table border="1" style="width: 100%; border-collapse: collapse;"> <thead> <tr> <th style="text-align: left;">FUNDING PHASE</th> <th style="text-align: left;">GA YEAR</th> <th style="text-align: left;">KYTC YEAR</th> <th style="text-align: left;">AMOUNT</th> </tr> </thead> <tbody> <tr> <td>BRO</td> <td>R</td> <td>2004</td> <td style="text-align: right;">\$1,500,000</td> </tr> <tr> <td>BRO</td> <td>U</td> <td>2004</td> <td style="text-align: right;">\$800,000</td> </tr> <tr> <td>BRO</td> <td>C</td> <td>2006</td> <td style="text-align: right;">\$11,500,000</td> </tr> <tr> <td colspan="3" style="text-align: right;">Total</td> <td style="text-align: right;">\$13,800,000</td> </tr> </tbody> </table>	FUNDING PHASE	GA YEAR	KYTC YEAR	AMOUNT	BRO	R	2004	\$1,500,000	BRO	U	2004	\$800,000	BRO	C	2006	\$11,500,000	Total			\$13,800,000
FUNDING PHASE	GA YEAR	KYTC YEAR	AMOUNT																						
BRO	R	2004	\$1,500,000																						
BRO	U	2004	\$800,000																						
BRO	C	2006	\$11,500,000																						
Total			\$13,800,000																						

KENTUCKY TRANSPORTATION CABINET
SIX YEAR HIGHWAY PLAN

FY- 2003 THRU FY- 2006

COUNTY	ITEM NO. & PARENT NO.	ROUTE	LENGTH	DESCRIPTION	FUND-SCHEDULING INFORMATION																								
HICKMAN	2000 01 - 1005.00	KY-307	.100	REPLACE BRIDGE & APPROACHES AT UNNAMED STREAM 1.1MI S KY-944 (B14) Milepoints: From: 4.678 To: 4.778 Scope: BRIDGE REPLACEMENT(P)	<table border="1"> <thead> <tr> <th>FUNDING PHASE</th> <th>GA YEAR</th> <th>KYTC YEAR</th> <th>AMOUNT</th> </tr> </thead> <tbody> <tr> <td>BRO D</td> <td>2003</td> <td></td> <td>\$150,000</td> </tr> <tr> <td>BRO R</td> <td>2005</td> <td></td> <td>\$125,000</td> </tr> <tr> <td>BRO U</td> <td>2005</td> <td></td> <td>\$125,000</td> </tr> <tr> <td colspan="3">Total</td> <td>\$400,000</td> </tr> </tbody> </table>	FUNDING PHASE	GA YEAR	KYTC YEAR	AMOUNT	BRO D	2003		\$150,000	BRO R	2005		\$125,000	BRO U	2005		\$125,000	Total			\$400,000				
	FUNDING PHASE				GA YEAR	KYTC YEAR	AMOUNT																						
BRO D	2003		\$150,000																										
BRO R	2005		\$125,000																										
BRO U	2005		\$125,000																										
Total			\$400,000																										
2000 01 - 1005.00																													
HICKMAN	2000 01 - 1006.00	KY-1826	.100	REPLACE BRIDGE & APPROACHES OVER TOWN CREEK ON DEPOT STREET IN CLINTON (B79). Milepoints: From: 4.896 To: 4.996 Scope: BRIDGE REPLACEMENT(P)	<table border="1"> <thead> <tr> <th>FUNDING PHASE</th> <th>GA YEAR</th> <th>KYTC YEAR</th> <th>AMOUNT</th> </tr> </thead> <tbody> <tr> <td>BRX D</td> <td>2003</td> <td></td> <td>\$125,000</td> </tr> <tr> <td>BRX R</td> <td>2005</td> <td></td> <td>\$100,000</td> </tr> <tr> <td>BRX U</td> <td>2005</td> <td></td> <td>\$400,000</td> </tr> <tr> <td>BRX C</td> <td>2006</td> <td></td> <td>\$650,000</td> </tr> <tr> <td colspan="3">Total</td> <td>\$1,275,000</td> </tr> </tbody> </table>	FUNDING PHASE	GA YEAR	KYTC YEAR	AMOUNT	BRX D	2003		\$125,000	BRX R	2005		\$100,000	BRX U	2005		\$400,000	BRX C	2006		\$650,000	Total			\$1,275,000
	FUNDING PHASE				GA YEAR	KYTC YEAR	AMOUNT																						
BRX D	2003		\$125,000																										
BRX R	2005		\$100,000																										
BRX U	2005		\$400,000																										
BRX C	2006		\$650,000																										
Total			\$1,275,000																										
2000 01 - 1006.00																													
HICKMAN	2000 01 - 1007.00	-	.100	REPLACE BRIDGE & APPROACHES AT BRANCH OF CANE CREEK ON WATER ST 300' S OF DEPOT STREET IN CLINTON (C39). Milepoints: From: To: Scope: BRIDGE REPLACEMENT(P)	<table border="1"> <thead> <tr> <th>FUNDING PHASE</th> <th>GA YEAR</th> <th>KYTC YEAR</th> <th>AMOUNT</th> </tr> </thead> <tbody> <tr> <td>BRZ D</td> <td>2003</td> <td></td> <td>\$100,000</td> </tr> <tr> <td>BRZ R</td> <td>2005</td> <td></td> <td>\$100,000</td> </tr> <tr> <td>BRZ U</td> <td>2005</td> <td></td> <td>\$250,000</td> </tr> <tr> <td>BRZ C</td> <td>2006</td> <td></td> <td>\$300,000</td> </tr> <tr> <td colspan="3">Total</td> <td>\$750,000</td> </tr> </tbody> </table>	FUNDING PHASE	GA YEAR	KYTC YEAR	AMOUNT	BRZ D	2003		\$100,000	BRZ R	2005		\$100,000	BRZ U	2005		\$250,000	BRZ C	2006		\$300,000	Total			\$750,000
	FUNDING PHASE				GA YEAR	KYTC YEAR	AMOUNT																						
BRZ D	2003		\$100,000																										
BRZ R	2005		\$100,000																										
BRZ U	2005		\$250,000																										
BRZ C	2006		\$300,000																										
Total			\$750,000																										
2000 01 - 1007.00																													

KENTUCKY TRANSPORTATION CABINET
SIX YEAR HIGHWAY PLAN

FY- 2003 THRU FY- 2006

COUNTY	ITEM NO. & PARENT NO.	ROUTE	LENGTH	DESCRIPTION	FUND-SCHEDULING INFORMATION																								
HOPKINS	2000 02 - 137.00 Parent No.: 2000 02 - 137.00	US-41A		WIDEN US-41A TO 5-LANES FROM US-41 WEST TO KINGDOM HALL ROAD IN MADISONVILLE. Milepoints: From: 0 To: 3.426 Scope: MAJOR WIDENING(O)	<table border="1"> <thead> <tr> <th>FUNDING PHASE</th> <th>GA YEAR</th> <th>KYTC YEAR</th> <th>AMOUNT</th> </tr> </thead> <tbody> <tr> <td>STP</td> <td>P</td> <td>2004</td> <td>\$100,000</td> </tr> <tr> <td>STP</td> <td>D</td> <td>2005</td> <td>\$800,000</td> </tr> <tr> <td colspan="3">Total</td> <td>\$900,000</td> </tr> </tbody> </table>	FUNDING PHASE	GA YEAR	KYTC YEAR	AMOUNT	STP	P	2004	\$100,000	STP	D	2005	\$800,000	Total			\$900,000								
FUNDING PHASE	GA YEAR	KYTC YEAR	AMOUNT																										
STP	P	2004	\$100,000																										
STP	D	2005	\$800,000																										
Total			\$900,000																										
HOPKINS	1996 02 - 215.00 Parent No.: 1996 02 - 215.00	KY-70	3.400	MADISONVILLE-CENTRAL CITY; MAJOR WIDENING FR PENNYRILE PARKWAY TO KY-85 (EAST OF THE PENNYRILE PARKWAY) Milepoints: From: 19.868 To: 23.247 Scope: MAJOR WIDENING(O)	<table border="1"> <thead> <tr> <th>FUNDING PHASE</th> <th>GA YEAR</th> <th>KYTC YEAR</th> <th>AMOUNT</th> </tr> </thead> <tbody> <tr> <td>SP</td> <td>U</td> <td>2003</td> <td>\$3,000,000</td> </tr> <tr> <td>SP</td> <td>C</td> <td>2004</td> <td>\$13,000,000</td> </tr> <tr> <td colspan="3">Total</td> <td>\$16,000,000</td> </tr> </tbody> </table>	FUNDING PHASE	GA YEAR	KYTC YEAR	AMOUNT	SP	U	2003	\$3,000,000	SP	C	2004	\$13,000,000	Total			\$16,000,000								
FUNDING PHASE	GA YEAR	KYTC YEAR	AMOUNT																										
SP	U	2003	\$3,000,000																										
SP	C	2004	\$13,000,000																										
Total			\$16,000,000																										
HOPKINS	2000 02 - 1051.00 Parent No.: 2000 02 - 1051.00	KY-254	.100	REPLACE BRIDGE & APPROACHES AT N FORK OF ELK CREEK BETWEEN JCTS WITH KY-862 (B25). Milepoints: From: 5.206 To: 5.306 Scope: BRIDGE REPLACEMENT(P)	<table border="1"> <thead> <tr> <th>FUNDING PHASE</th> <th>GA YEAR</th> <th>KYTC YEAR</th> <th>AMOUNT</th> </tr> </thead> <tbody> <tr> <td>BRX</td> <td>D</td> <td>2003</td> <td>\$150,000</td> </tr> <tr> <td>BRX</td> <td>R</td> <td>2005</td> <td>\$75,000</td> </tr> <tr> <td>BRX</td> <td>U</td> <td>2005</td> <td>\$75,000</td> </tr> <tr> <td>BRX</td> <td>C</td> <td>2006</td> <td>\$425,000</td> </tr> <tr> <td colspan="3">Total</td> <td>\$725,000</td> </tr> </tbody> </table>	FUNDING PHASE	GA YEAR	KYTC YEAR	AMOUNT	BRX	D	2003	\$150,000	BRX	R	2005	\$75,000	BRX	U	2005	\$75,000	BRX	C	2006	\$425,000	Total			\$725,000
FUNDING PHASE	GA YEAR	KYTC YEAR	AMOUNT																										
BRX	D	2003	\$150,000																										
BRX	R	2005	\$75,000																										
BRX	U	2005	\$75,000																										
BRX	C	2006	\$425,000																										
Total			\$725,000																										
HOPKINS	1998 02 - 2010.00 Parent No.: 1998 02 - 2010.00	PE-9004	7.000	PENNYRILE PARKWAY FROM MP 46.1 TO MP 53.1, 1.0MI S OF KY-138. Milepoints: From: 46.1 To: 53.07 Scope: PAVEMENT REHAB-PRK(P)	<table border="1"> <thead> <tr> <th>FUNDING PHASE</th> <th>GA YEAR</th> <th>KYTC YEAR</th> <th>AMOUNT</th> </tr> </thead> <tbody> <tr> <td>NH</td> <td>D</td> <td>2003</td> <td>\$200,000</td> </tr> <tr> <td>NH</td> <td>C</td> <td>2004</td> <td>\$7,000,000</td> </tr> <tr> <td colspan="3">Total</td> <td>\$7,200,000</td> </tr> </tbody> </table>	FUNDING PHASE	GA YEAR	KYTC YEAR	AMOUNT	NH	D	2003	\$200,000	NH	C	2004	\$7,000,000	Total			\$7,200,000								
FUNDING PHASE	GA YEAR	KYTC YEAR	AMOUNT																										
NH	D	2003	\$200,000																										
NH	C	2004	\$7,000,000																										
Total			\$7,200,000																										
HOPKINS	2000 02 - 2010.01 Parent No.: 1998 02 - 2010.00	PE-9004	7.000	PENNYRILE PARKWAY FROM MP 46.1 TO MP 53.1, 1.0MI S OF KY-138. (ADDITIONAL FUNDING FOR C PHASE) Milepoints: From: 46.1 To: 53.07 Scope: PREFINANCD CONVRSN(O)	<table border="1"> <thead> <tr> <th>FUNDING PHASE</th> <th>GA YEAR</th> <th>KYTC YEAR</th> <th>AMOUNT</th> </tr> </thead> <tbody> <tr> <td>NH</td> <td>C</td> <td>2006</td> <td>\$7,100,000</td> </tr> <tr> <td colspan="3">Total</td> <td>\$7,100,000</td> </tr> </tbody> </table>	FUNDING PHASE	GA YEAR	KYTC YEAR	AMOUNT	NH	C	2006	\$7,100,000	Total			\$7,100,000												
FUNDING PHASE	GA YEAR	KYTC YEAR	AMOUNT																										
NH	C	2006	\$7,100,000																										
Total			\$7,100,000																										

KENTUCKY TRANSPORTATION CABINET
SIX YEAR HIGHWAY PLAN

FY- 2003 THRU FY- 2006

COUNTY	ITEM NO. & PARENT NO.	ROUTE	LENGTH	DESCRIPTION	FUND-SCHEDULING INFORMATION																				
JACKSON	1998 11 - 113.00 Parent No.: 1998 11 - 113.00	US-421		PERFORM SCOPING STUDY TO DETERMINE PRIORITY SECTIONS FROM KY-89 TO THE ROCKCASTLE COUNTY LINE. Milepoints: From: To: Scope: SCOPING STUDY(O)	<table border="1"> <thead> <tr> <th>FUNDING PHASE</th> <th>GA YEAR</th> <th>KYTC YEAR</th> <th>AMOUNT</th> </tr> </thead> <tbody> <tr> <td>STP</td> <td>D</td> <td>2003</td> <td>\$200,000</td> </tr> <tr> <td colspan="3">Total</td> <td>\$200,000</td> </tr> </tbody> </table>	FUNDING PHASE	GA YEAR	KYTC YEAR	AMOUNT	STP	D	2003	\$200,000	Total			\$200,000								
FUNDING PHASE	GA YEAR	KYTC YEAR	AMOUNT																						
STP	D	2003	\$200,000																						
Total			\$200,000																						
JACKSON LAUREL	2000 11 - 278.24 Parent No.: 1996 11 - 278.20	KY-30	6.800	I-75 TO MOUNTAIN PARKWAY; RELOCATE KY-30 FROM 0.1MI E OF THE ROCKCASTLE RIVER E TO 0.3MI W OF THE WELCHBURG ROAD. Milepoints: From: To: Milepoints: From: To: Scope: RELOCATION(O)	<table border="1"> <thead> <tr> <th>FUNDING PHASE</th> <th>GA YEAR</th> <th>KYTC YEAR</th> <th>AMOUNT</th> </tr> </thead> <tbody> <tr> <td>SP</td> <td>R</td> <td>2003</td> <td>\$2,025,000</td> </tr> <tr> <td>SP</td> <td>U</td> <td>2005</td> <td>\$500,000</td> </tr> <tr> <td colspan="3">Total</td> <td>\$2,525,000</td> </tr> </tbody> </table>	FUNDING PHASE	GA YEAR	KYTC YEAR	AMOUNT	SP	R	2003	\$2,025,000	SP	U	2005	\$500,000	Total			\$2,525,000				
FUNDING PHASE	GA YEAR	KYTC YEAR	AMOUNT																						
SP	R	2003	\$2,025,000																						
SP	U	2005	\$500,000																						
Total			\$2,525,000																						
JACKSON	2000 11 - 278.27 Parent No.: 1996 11 - 278.20	KY-30	2.900	I-75 TO MOUNTAIN PARKWAY; RELOCATE KY-30 FROM 0.3MI W OF WELCHBURG ROAD E TO US-421 NEAR TYNER. Milepoints: From: To: Scope: RELOCATION(O)	<table border="1"> <thead> <tr> <th>FUNDING PHASE</th> <th>GA YEAR</th> <th>KYTC YEAR</th> <th>AMOUNT</th> </tr> </thead> <tbody> <tr> <td>SP</td> <td>R</td> <td>2003</td> <td>\$550,000</td> </tr> <tr> <td>SP</td> <td>U</td> <td>2004</td> <td>\$800,000</td> </tr> <tr> <td>SP</td> <td>C</td> <td>2006</td> <td>\$13,000,000</td> </tr> <tr> <td colspan="3">Total</td> <td>\$14,350,000</td> </tr> </tbody> </table>	FUNDING PHASE	GA YEAR	KYTC YEAR	AMOUNT	SP	R	2003	\$550,000	SP	U	2004	\$800,000	SP	C	2006	\$13,000,000	Total			\$14,350,000
FUNDING PHASE	GA YEAR	KYTC YEAR	AMOUNT																						
SP	R	2003	\$550,000																						
SP	U	2004	\$800,000																						
SP	C	2006	\$13,000,000																						
Total			\$14,350,000																						
JACKSON	2000 11 - 1055.00 Parent No.: 2000 11 - 1055.00	KY-578	.100	REPLACE BRIDGE & APPROACHES AT POND CREEK 0.1MI SOUTH OF KY-30 (B18). Milepoints: From: 5.471 To: 5.571 Scope: BRIDGE REPLACEMENT(P)	<table border="1"> <thead> <tr> <th>FUNDING PHASE</th> <th>GA YEAR</th> <th>KYTC YEAR</th> <th>AMOUNT</th> </tr> </thead> <tbody> <tr> <td>BRX</td> <td>R</td> <td>2004</td> <td>\$60,000</td> </tr> <tr> <td>BRX</td> <td>U</td> <td>2004</td> <td>\$40,000</td> </tr> <tr> <td>BRX</td> <td>C</td> <td>2005</td> <td>\$325,000</td> </tr> <tr> <td colspan="3">Total</td> <td>\$425,000</td> </tr> </tbody> </table>	FUNDING PHASE	GA YEAR	KYTC YEAR	AMOUNT	BRX	R	2004	\$60,000	BRX	U	2004	\$40,000	BRX	C	2005	\$325,000	Total			\$425,000
FUNDING PHASE	GA YEAR	KYTC YEAR	AMOUNT																						
BRX	R	2004	\$60,000																						
BRX	U	2004	\$40,000																						
BRX	C	2005	\$325,000																						
Total			\$425,000																						
JACKSON	2000 11 - 1057.00 Parent No.: 2000 11 - 1057.00	CR-1304	.100	REPLACE BRIDGE & APPROACHES AT POND CREEK 0.2MI S KY-30 @ ANNVILLE (C14). Milepoints: From: To: Scope: BRIDGE REPLACEMENT(P)	<table border="1"> <thead> <tr> <th>FUNDING PHASE</th> <th>GA YEAR</th> <th>KYTC YEAR</th> <th>AMOUNT</th> </tr> </thead> <tbody> <tr> <td>BRZ</td> <td>R</td> <td>2003</td> <td>\$20,000</td> </tr> <tr> <td>BRZ</td> <td>U</td> <td>2003</td> <td>\$5,000</td> </tr> <tr> <td>BRZ</td> <td>C</td> <td>2004</td> <td>\$300,000</td> </tr> <tr> <td colspan="3">Total</td> <td>\$325,000</td> </tr> </tbody> </table>	FUNDING PHASE	GA YEAR	KYTC YEAR	AMOUNT	BRZ	R	2003	\$20,000	BRZ	U	2003	\$5,000	BRZ	C	2004	\$300,000	Total			\$325,000
FUNDING PHASE	GA YEAR	KYTC YEAR	AMOUNT																						
BRZ	R	2003	\$20,000																						
BRZ	U	2003	\$5,000																						
BRZ	C	2004	\$300,000																						
Total			\$325,000																						

**KENTUCKY TRANSPORTATION CABINET
SIX YEAR HIGHWAY PLAN
FY- 2003 THRU FY- 2006**

COUNTY	ITEM NO. & PARENT NO.		ROUTE	LENGTH	DESCRIPTION	FUND-SCHEDULING INFORMATION			
						FUNDING PHASE	GA YEAR	KYTC YEAR	AMOUNT
JEFFERSON	2000	05 - 15.00	I-264		POWER WASH AND PAINT ALL STEEL BRIDGES AND STEEL BEARINGS ON THE WATTERSON EXPRESSWAY Milepoints: From: To: Scope: BRIDGE PAINTING(P)	IM	C	2004	\$3,500,000
	2000	05 - 15.00				Total		\$3,500,000	
JEFFERSON	2000	05 - 21.00	I-265	.300	SNYDER FREEWAY; RECONSTRUCT I-265/I-64 INTERCHANGE EAST OF LOUISVILLE (designed with 5-41.00) Milepoints: From: 25.3 To: 25.6 Scope: I-CHANGE RECONST(O)	IM	U	2003	\$1,000,000
	2000	05 - 21.00				IM	C	2004	2005
						Total		\$16,000,000	
JEFFERSON	2000	05 - 21.01	I-265	.300	SNYDER FREEWAY; RECONSTRUCT I-265/I-64 INTERCHANGE EAST OF LOUISVILLE (DESIGNED WITH 5-41.00)(ADDITIONAL FUNDING FOR C PHASE) Milepoints: From: 25.3 To: 25.6 Scope: PREFINANCD CONVRSN(O)	IM	C	2005	\$5,000,000
	2000	05 - 21.00				Total		\$5,000,000	
JEFFERSON	2000	05 - 28.03	I-264	.100	WATTERSON EXPWY; WESTPORT RD I-CHANGE CONSTRUCT NEW I-CHANGE AT WESTPORT RD. (ADDITIONAL FUNDING FOR C PHASE) Milepoints: From: 21.009 To: 21.109 Scope: PREFINANCD CONVRSN(O)	NH	C	2003	\$9,000,000
	2000	05 - 28.00				Total		\$9,000,000	
JEFFERSON	2000	05 - 28.04	I-264	.100	WATTERSON EXPWY; WESTPORT RD I-CHANGE CONSTRUCT NEW I-CHANGE AT WESTPORT RD. (ADDITIONAL FUNDING FOR C PHASE) Milepoints: From: 21.009 To: 21.109 Scope: PREFINANCD CONVRSN(O)	NH	C	2004	\$4,000,000
	2000	05 - 28.00				Total		\$4,000,000	
JEFFERSON	2000	05 - 41.00	I-265	.300	SNYDER FREEWAY; RECONSTRUCT I-265/US-60 INTERCHANGE TO ENHANCE CAPACITY AND SAFETY (designed with 5-21.00) Milepoints: From: 26.645 To: 26.945 Scope: I-CHANGE RECONST(O)	IM	U	2003	\$1,000,000
	2000	05 - 41.00				IM	C	2005	\$16,000,000
						Total		\$17,000,000	
JEFFERSON	2000	05 - 41.01	I-265	.300	SNYDER FREEWAY; RECONSTRUCT I-265/US-60 INTERCHANGE TO ENHANCE CAPACITY AND SAFETY (DESIGNED WITH 5-21.00)(ADDITIONAL FUNDING FOR C PHASE) Milepoints: From: 26.645 To: 26.945 Scope: PREFINANCD CONVRSN(O)	IM	C	2006	\$4,000,000
	2000	05 - 41.00				Total		\$4,000,000	
JEFFERSON	2000	05 - 48.02	I-71	9.100	LOUISVILLE-LAGRANGE; I-71, FROM I-64 TO I-265 (SNYDER FREEWAY) (ADD LANE EACH DIRECTION) Milepoints: From: 0 To: 9.063 Scope: MAJOR WIDENING(O)	NH	D	2003	\$2,000,000
	2000	05 - 48.01				NH	R	2005	\$4,000,000
						NH	U	2006	\$2,000,000
						Total		\$8,000,000	
JEFFERSON	2000	05 - 52.00	I-64	.200	I-64/HURSTBOURNE ICHG; RECONSTRUCT RAMP FROM WB I-64 TO SB HURSTBOURNE LANE (PROVIDE LOOP RAMP PER HURSTBOURNE RECOMMENDATION II-B) Milepoints: From: 14.894 To: 15.094 Scope: I-CHANGE RECONST(O)	IM	R	2003	\$5,000,000
	2000	05 - 52.00				IM	U	2003	\$800,000
						IM	C	2005	\$15,000,000
						Total		\$20,800,000	

KENTUCKY TRANSPORTATION CABINET
SIX YEAR HIGHWAY PLAN

FY- 2003 THRU FY- 2006

COUNTY	ITEM NO. & PARENT NO.	ROUTE	LENGTH	DESCRIPTION	FUND-SCHEDULING INFORMATION												
JEFFERSON	2000 05 - 63.00 Parent No.: 2000 05 - 63.00	I-64	.300	I-64 BRIDGE (SHERMAN MINTON) OVER OHIO RIVER @ LOUISVILLE (B279); JOINT PROJECT WITH INDIANA TO PERFORM IN-DEPTH INSPECTION. Milepoints: From: .2 To: .532 Scope: BRIDGE INSPECTION(P)	<table border="1"> <thead> <tr> <th>FUNDING PHASE</th> <th>GA YEAR</th> <th>KYTC YEAR</th> <th>AMOUNT</th> </tr> </thead> <tbody> <tr> <td>IM</td> <td>C</td> <td>2005</td> <td>\$150,000</td> </tr> <tr> <td colspan="3">Total</td> <td>\$150,000</td> </tr> </tbody> </table>	FUNDING PHASE	GA YEAR	KYTC YEAR	AMOUNT	IM	C	2005	\$150,000	Total			\$150,000
FUNDING PHASE	GA YEAR	KYTC YEAR	AMOUNT														
IM	C	2005	\$150,000														
Total			\$150,000														
JEFFERSON SHELBY	2000 05 - 65.00 Parent No.: 2000 05 - 65.00	I-64	16.000	WIDEN I-64 TO 6-LANES FROM NEAR THE SNYDER FREEWAY TO THE KY-53 INTERCHANGE @ SHELBYVILLE. (IM SHARE) Milepoints: From: 19 To: 23.974 Milepoints: From: 23.974 To: 35 Scope: MAJOR WIDENING(O)	<table border="1"> <thead> <tr> <th>FUNDING PHASE</th> <th>GA YEAR</th> <th>KYTC YEAR</th> <th>AMOUNT</th> </tr> </thead> <tbody> <tr> <td>IM</td> <td>D</td> <td>2003</td> <td>\$2,000,000</td> </tr> <tr> <td colspan="3">Total</td> <td>\$2,000,000</td> </tr> </tbody> </table>	FUNDING PHASE	GA YEAR	KYTC YEAR	AMOUNT	IM	D	2003	\$2,000,000	Total			\$2,000,000
FUNDING PHASE	GA YEAR	KYTC YEAR	AMOUNT														
IM	D	2003	\$2,000,000														
Total			\$2,000,000														
JEFFERSON SHELBY	2000 05 - 65.01 Parent No.: 2000 05 - 65.01	I-64	16.000	WIDEN I-64 TO 6-LANES FROM NEAR THE SNYDER FREEWAY TO THE KY-53 INTERCHANGE @ SHELBYVILLE. (NH SHARE) Milepoints: From: 19 To: 23.974 Milepoints: From: 23.974 To: 35 Scope: MAJOR WIDENING(O)	<table border="1"> <thead> <tr> <th>FUNDING PHASE</th> <th>GA YEAR</th> <th>KYTC YEAR</th> <th>AMOUNT</th> </tr> </thead> <tbody> <tr> <td>NH</td> <td>D</td> <td>2003</td> <td>\$3,000,000</td> </tr> <tr> <td colspan="3">Total</td> <td>\$3,000,000</td> </tr> </tbody> </table>	FUNDING PHASE	GA YEAR	KYTC YEAR	AMOUNT	NH	D	2003	\$3,000,000	Total			\$3,000,000
FUNDING PHASE	GA YEAR	KYTC YEAR	AMOUNT														
NH	D	2003	\$3,000,000														
Total			\$3,000,000														
JEFFERSON	2000 05 - 91.02 Parent No.: 2000 05 - 91.02	-	1.500	RIVER ROAD FROM EAST OF BEARGRASS CREEK NEAR POPE AVE. TO ZORN AVE. (LOU T.I.P.) (SEE 5-91.07 FOR ADDITIONAL R PHASE FUNDING) Milepoints: From: To: Scope: MAJOR WIDENING(O)	<table border="1"> <thead> <tr> <th>FUNDING PHASE</th> <th>GA YEAR</th> <th>KYTC YEAR</th> <th>AMOUNT</th> </tr> </thead> <tbody> <tr> <td>SLO</td> <td>C</td> <td>2004</td> <td>\$6,250,000</td> </tr> <tr> <td colspan="3">Total</td> <td>\$6,250,000</td> </tr> </tbody> </table>	FUNDING PHASE	GA YEAR	KYTC YEAR	AMOUNT	SLO	C	2004	\$6,250,000	Total			\$6,250,000
FUNDING PHASE	GA YEAR	KYTC YEAR	AMOUNT														
SLO	C	2004	\$6,250,000														
Total			\$6,250,000														
JEFFERSON	2000 05 - 93.03 Parent No.: 2000 05 - 93.01	KY-1020	2.000	NATIONAL TURNPIKE FROM OUTER LOOP TO SOUTHSIDE DRIVE (5-LANE) (LOU T.I.P.) (ADDITIONAL FUNDING FOR C PHASE) (98CCR) Milepoints: From: 3.66 To: 5.68 Scope: PREFINANCD CONVRSN(O)	<table border="1"> <thead> <tr> <th>FUNDING PHASE</th> <th>GA YEAR</th> <th>KYTC YEAR</th> <th>AMOUNT</th> </tr> </thead> <tbody> <tr> <td>SLO</td> <td>C</td> <td>2003</td> <td>\$6,000,000</td> </tr> <tr> <td colspan="3">Total</td> <td>\$6,000,000</td> </tr> </tbody> </table>	FUNDING PHASE	GA YEAR	KYTC YEAR	AMOUNT	SLO	C	2003	\$6,000,000	Total			\$6,000,000
FUNDING PHASE	GA YEAR	KYTC YEAR	AMOUNT														
SLO	C	2003	\$6,000,000														
Total			\$6,000,000														
JEFFERSON	2000 05 - 110.00 Parent No.: 2000 05 - 110.00	US-31	1.100	POWER WASH AND PAINT THE GEORGE ROGERS CLARK MEMORIAL BRIDGE CARRYING US-31 OVER THE OHIO RIVER BETWEEN LOUISVILLE, KENTUCKY AND JEFFERSONTOWN, INDIANA (THIS STRUCTURE IS %100 OWNED AND MAINTAINED BY KENTUCKY) (B118) Milepoints: From: 0 To: 1.089 Scope: BRIDGE PAINTING(P)	<table border="1"> <thead> <tr> <th>FUNDING PHASE</th> <th>GA YEAR</th> <th>KYTC YEAR</th> <th>AMOUNT</th> </tr> </thead> <tbody> <tr> <td>NH</td> <td>C</td> <td>2004</td> <td>\$2,500,000</td> </tr> <tr> <td colspan="3">Total</td> <td>\$2,500,000</td> </tr> </tbody> </table>	FUNDING PHASE	GA YEAR	KYTC YEAR	AMOUNT	NH	C	2004	\$2,500,000	Total			\$2,500,000
FUNDING PHASE	GA YEAR	KYTC YEAR	AMOUNT														
NH	C	2004	\$2,500,000														
Total			\$2,500,000														
JEFFERSON	2000 05 - 118.11 Parent No.: 1998 05 - 118.00	-		FUNDING SET ASIDE TO FACILITATE PHASE II DESIGN OF LOUISVILLE BRIDGE PROJECTS (ACTUAL USE DEPENDENT UPON ULTIMATE FUNDING SCENARIOS) (98KYD) Milepoints: From: To: Scope: NEW ROUTE(O)	<table border="1"> <thead> <tr> <th>FUNDING PHASE</th> <th>GA YEAR</th> <th>KYTC YEAR</th> <th>AMOUNT</th> </tr> </thead> <tbody> <tr> <td>HPP</td> <td>D</td> <td>2003</td> <td>\$6,000,000</td> </tr> <tr> <td colspan="3">Total</td> <td>\$6,000,000</td> </tr> </tbody> </table>	FUNDING PHASE	GA YEAR	KYTC YEAR	AMOUNT	HPP	D	2003	\$6,000,000	Total			\$6,000,000
FUNDING PHASE	GA YEAR	KYTC YEAR	AMOUNT														
HPP	D	2003	\$6,000,000														
Total			\$6,000,000														
JEFFERSON	2000 05 - 118.20 Parent No.: 1998 05 - 118.00	-		STATE FUNDING SET ASIDE TO FACILITATE ENVIRONMENTAL REMEDIATION AND RIGHT OF WAY OF LOUISVILLE BRIDGE PROJECTS (ACTUAL USE DEPENDENT UPON ULTIMATE FUNDING SCENARIOS) Milepoints: From: To: Scope: NEW ROUTE(O)	<table border="1"> <thead> <tr> <th>FUNDING PHASE</th> <th>GA YEAR</th> <th>KYTC YEAR</th> <th>AMOUNT</th> </tr> </thead> <tbody> <tr> <td>SP</td> <td>R</td> <td>2004</td> <td>\$6,000,000</td> </tr> <tr> <td colspan="3">Total</td> <td>\$6,000,000</td> </tr> </tbody> </table>	FUNDING PHASE	GA YEAR	KYTC YEAR	AMOUNT	SP	R	2004	\$6,000,000	Total			\$6,000,000
FUNDING PHASE	GA YEAR	KYTC YEAR	AMOUNT														
SP	R	2004	\$6,000,000														
Total			\$6,000,000														

KENTUCKY TRANSPORTATION CABINET
SIX YEAR HIGHWAY PLAN

FY- 2003 THRU FY- 2006

COUNTY	ITEM NO. & PARENT NO.	ROUTE	LENGTH	DESCRIPTION	FUND-SCHEDULING INFORMATION																				
JEFFERSON	2000 05 - 118.30 Parent No.: 1998 05 - 118.00	-		FUNDING SET ASIDE TO FACILITATE THE INITIAL CONSTRUCTION PHASES OF THE LOUISVILLE BRIDGES PROJECT. Milepoints: From: To: Scope: NEW ROUTE(O)	<table border="1"> <thead> <tr> <th>FUNDING PHASE</th> <th>GA YEAR</th> <th>KYTC YEAR</th> <th>AMOUNT</th> </tr> </thead> <tbody> <tr> <td>NH</td> <td>C</td> <td>2005</td> <td>\$20,000,000</td> </tr> <tr> <td colspan="3">Total</td> <td>\$20,000,000</td> </tr> </tbody> </table>	FUNDING PHASE	GA YEAR	KYTC YEAR	AMOUNT	NH	C	2005	\$20,000,000	Total			\$20,000,000								
FUNDING PHASE	GA YEAR	KYTC YEAR	AMOUNT																						
NH	C	2005	\$20,000,000																						
Total			\$20,000,000																						
JEFFERSON	2000 05 - 118.31 Parent No.: 1998 05 - 118.00	-		FUNDING SET ASIDE TO FACILITATE THE INITIAL CONSTRUCTION PHASES OF THE LOUISVILLE BRIDGES PROJECT. Milepoints: From: To: Scope: NEW ROUTE(O)	<table border="1"> <thead> <tr> <th>FUNDING PHASE</th> <th>GA YEAR</th> <th>KYTC YEAR</th> <th>AMOUNT</th> </tr> </thead> <tbody> <tr> <td>SP</td> <td>C</td> <td>2006</td> <td>\$20,000,000</td> </tr> <tr> <td colspan="3">Total</td> <td>\$20,000,000</td> </tr> </tbody> </table>	FUNDING PHASE	GA YEAR	KYTC YEAR	AMOUNT	SP	C	2006	\$20,000,000	Total			\$20,000,000								
FUNDING PHASE	GA YEAR	KYTC YEAR	AMOUNT																						
SP	C	2006	\$20,000,000																						
Total			\$20,000,000																						
JEFFERSON	2000 05 - 119.00 Parent No.: 2000 05 - 119.00	-		CONSTRUCT NEW BUNSEN PARKWAY BETWEEN BLUEGRASS INDUSTRIAL PARK AND SHELBYVILLE ROAD (US-60). Milepoints: From: To: Scope: NEW ROUTE(O)	<table border="1"> <thead> <tr> <th>FUNDING PHASE</th> <th>GA YEAR</th> <th>KYTC YEAR</th> <th>AMOUNT</th> </tr> </thead> <tbody> <tr> <td>SP</td> <td>C</td> <td>2006</td> <td>\$15,000,000</td> </tr> <tr> <td colspan="3">Total</td> <td>\$15,000,000</td> </tr> </tbody> </table>	FUNDING PHASE	GA YEAR	KYTC YEAR	AMOUNT	SP	C	2006	\$15,000,000	Total			\$15,000,000								
FUNDING PHASE	GA YEAR	KYTC YEAR	AMOUNT																						
SP	C	2006	\$15,000,000																						
Total			\$15,000,000																						
JEFFERSON JEFFERSON	2000 05 - 122.00 Parent No.: 2000 05 - 122.00	KY-1065	.200	MAJOR REVISION OF THE INTERSECTION LOCATED AT THE OUTER LOOP, FEGBUSH LANE, AND BEULAH CHURCH ROAD. Milepoints: From: 9.944 To: 10.009 Milepoints: From: 4.33 To: 4.471 Scope: SAFETY(P)	<table border="1"> <thead> <tr> <th>FUNDING PHASE</th> <th>GA YEAR</th> <th>KYTC YEAR</th> <th>AMOUNT</th> </tr> </thead> <tbody> <tr> <td>SP</td> <td>U</td> <td>2003</td> <td>\$850,000</td> </tr> <tr> <td>SP</td> <td>C</td> <td>2004</td> <td>\$1,750,000</td> </tr> <tr> <td colspan="2"></td> <td>2005</td> <td></td> </tr> <tr> <td colspan="3">Total</td> <td>\$2,600,000</td> </tr> </tbody> </table>	FUNDING PHASE	GA YEAR	KYTC YEAR	AMOUNT	SP	U	2003	\$850,000	SP	C	2004	\$1,750,000			2005		Total			\$2,600,000
FUNDING PHASE	GA YEAR	KYTC YEAR	AMOUNT																						
SP	U	2003	\$850,000																						
SP	C	2004	\$1,750,000																						
		2005																							
Total			\$2,600,000																						
JEFFERSON	2000 05 - 136.00 Parent No.: 2000 05 - 136.00	I-265		POWER WASH AND PAINT ALL STEEL BRIDGES AND STEEL BEARINGS ON THE GENE SNYDER FREEWAY Milepoints: From: To: Scope: BRIDGE PAINTING(P)	<table border="1"> <thead> <tr> <th>FUNDING PHASE</th> <th>GA YEAR</th> <th>KYTC YEAR</th> <th>AMOUNT</th> </tr> </thead> <tbody> <tr> <td>NH</td> <td>C</td> <td>2004</td> <td>\$3,500,000</td> </tr> <tr> <td colspan="3">Total</td> <td>\$3,500,000</td> </tr> </tbody> </table>	FUNDING PHASE	GA YEAR	KYTC YEAR	AMOUNT	NH	C	2004	\$3,500,000	Total			\$3,500,000								
FUNDING PHASE	GA YEAR	KYTC YEAR	AMOUNT																						
NH	C	2004	\$3,500,000																						
Total			\$3,500,000																						
JEFFERSON	2000 05 - 139.00 Parent No.: 2000 05 - 139.00	KY-864	.300	REALIGN FEGBUSH LANE (KY-864) FROM POPLAR LEVEL ROAD EXTENDING SOUTH 0.05 MILE AND CONSTRUCT NEW BRIDGE AT FERN CREEK.(00CCR) Milepoints: From: 6.369 To: 6.669 Scope: SAFETY(P)	<table border="1"> <thead> <tr> <th>FUNDING PHASE</th> <th>GA YEAR</th> <th>KYTC YEAR</th> <th>AMOUNT</th> </tr> </thead> <tbody> <tr> <td>SP</td> <td>U</td> <td>2003</td> <td>\$135,000</td> </tr> <tr> <td>SP</td> <td>C</td> <td>2004</td> <td>\$1,650,000</td> </tr> <tr> <td colspan="3">Total</td> <td>\$1,785,000</td> </tr> </tbody> </table>	FUNDING PHASE	GA YEAR	KYTC YEAR	AMOUNT	SP	U	2003	\$135,000	SP	C	2004	\$1,650,000	Total			\$1,785,000				
FUNDING PHASE	GA YEAR	KYTC YEAR	AMOUNT																						
SP	U	2003	\$135,000																						
SP	C	2004	\$1,650,000																						
Total			\$1,785,000																						
JEFFERSON	2000 05 - 159.00 Parent No.: 2000 05 - 159.00	I-64	.400	WIDEN I-64 WESTBOUND RAMP TO I-264 WESTBOUND FROM ONE TO TWO LANES FOR ENTIRE LENGTH. Milepoints: From: 12.118 To: 12.518 Scope: RECONSTRUCTION(O)	<table border="1"> <thead> <tr> <th>FUNDING PHASE</th> <th>GA YEAR</th> <th>KYTC YEAR</th> <th>AMOUNT</th> </tr> </thead> <tbody> <tr> <td>IM</td> <td>D</td> <td>2004</td> <td>\$600,000</td> </tr> <tr> <td colspan="3">Total</td> <td>\$600,000</td> </tr> </tbody> </table>	FUNDING PHASE	GA YEAR	KYTC YEAR	AMOUNT	IM	D	2004	\$600,000	Total			\$600,000								
FUNDING PHASE	GA YEAR	KYTC YEAR	AMOUNT																						
IM	D	2004	\$600,000																						
Total			\$600,000																						
JEFFERSON	2000 05 - 247.10 Parent No.: 1996 05 - 247.00	KY-1450	1.600	WIDEN BLUE LICK ROAD FROM SNYDER FREEWAY NORTH TO KY-61 (LOU T.I.P.) (SECTION 2) Milepoints: From: 1.873 To: 3.542 Scope: MAJOR WIDENING(O)	<table border="1"> <thead> <tr> <th>FUNDING PHASE</th> <th>GA YEAR</th> <th>KYTC YEAR</th> <th>AMOUNT</th> </tr> </thead> <tbody> <tr> <td>SP</td> <td>U</td> <td>2003</td> <td>\$5,000,000</td> </tr> <tr> <td>SP</td> <td>C</td> <td>2005</td> <td>\$7,300,000</td> </tr> <tr> <td colspan="3">Total</td> <td>\$12,300,000</td> </tr> </tbody> </table>	FUNDING PHASE	GA YEAR	KYTC YEAR	AMOUNT	SP	U	2003	\$5,000,000	SP	C	2005	\$7,300,000	Total			\$12,300,000				
FUNDING PHASE	GA YEAR	KYTC YEAR	AMOUNT																						
SP	U	2003	\$5,000,000																						
SP	C	2005	\$7,300,000																						
Total			\$12,300,000																						
JEFFERSON	2000 05 - 247.20 Parent No.: 1996 05 - 247.00	KY-1450	1.900	WIDEN BLUE LICK ROAD FROM BULLITT COUNTY LINE NORTH TO THE SNYDER FREEWAY (LOU T.I.P.) Milepoints: From: 0 To: 1.873 Scope: MAJOR WIDENING(O)	<table border="1"> <thead> <tr> <th>FUNDING PHASE</th> <th>GA YEAR</th> <th>KYTC YEAR</th> <th>AMOUNT</th> </tr> </thead> <tbody> <tr> <td>SP</td> <td>R</td> <td>2005</td> <td>\$6,000,000</td> </tr> <tr> <td>SP</td> <td>U</td> <td>2006</td> <td>\$6,500,000</td> </tr> <tr> <td colspan="3">Total</td> <td>\$12,500,000</td> </tr> </tbody> </table>	FUNDING PHASE	GA YEAR	KYTC YEAR	AMOUNT	SP	R	2005	\$6,000,000	SP	U	2006	\$6,500,000	Total			\$12,500,000				
FUNDING PHASE	GA YEAR	KYTC YEAR	AMOUNT																						
SP	R	2005	\$6,000,000																						
SP	U	2006	\$6,500,000																						
Total			\$12,500,000																						
JEFFERSON	2000 05 - 323.01 Parent No.: 2000 05 - 323.01	KY-1931	2.600	WIDEN GREENWOOD ROAD FROM GREENBELT HWY TO DIXIE HWY (US-31W) (5-LANE IMPROVEMENT) (98CCR) Milepoints: From: .54 To: 3.139 Scope: MAJOR WIDENING(O)	<table border="1"> <thead> <tr> <th>FUNDING PHASE</th> <th>GA YEAR</th> <th>KYTC YEAR</th> <th>AMOUNT</th> </tr> </thead> <tbody> <tr> <td>SP</td> <td>U</td> <td>2004</td> <td>\$3,500,000</td> </tr> <tr> <td>SP</td> <td>C</td> <td>2005</td> <td>\$10,000,000</td> </tr> <tr> <td colspan="3">Total</td> <td>\$13,500,000</td> </tr> </tbody> </table>	FUNDING PHASE	GA YEAR	KYTC YEAR	AMOUNT	SP	U	2004	\$3,500,000	SP	C	2005	\$10,000,000	Total			\$13,500,000				
FUNDING PHASE	GA YEAR	KYTC YEAR	AMOUNT																						
SP	U	2004	\$3,500,000																						
SP	C	2005	\$10,000,000																						
Total			\$13,500,000																						

KENTUCKY TRANSPORTATION CABINET
SIX YEAR HIGHWAY PLAN
FY- 2003 THRU FY- 2006

COUNTY	ITEM NO. & PARENT NO.	ROUTE	LENGTH	DESCRIPTION	FUND-SCHEDULING INFORMATION																				
JEFFERSON	2000 05 - 344.00 Parent No.: 2000 05 - 344.00	KY-1747	1.600	WIDEN SOUTHBOUND HURSTBOURNE LANE TO 3 LANES FROM I-64 TO US-60 Milepoints: From: 4.443 To: 6.014 Scope: PE & ENVIRONMENTAL(O)	<table border="1"> <thead> <tr> <th>FUNDING PHASE</th> <th>GA YEAR</th> <th>KYTC YEAR</th> <th>AMOUNT</th> </tr> </thead> <tbody> <tr> <td>SP</td> <td>D</td> <td>2003</td> <td>\$1,500,000</td> </tr> <tr> <td colspan="3">Total</td> <td>\$1,500,000</td> </tr> </tbody> </table>	FUNDING PHASE	GA YEAR	KYTC YEAR	AMOUNT	SP	D	2003	\$1,500,000	Total			\$1,500,000								
FUNDING PHASE	GA YEAR	KYTC YEAR	AMOUNT																						
SP	D	2003	\$1,500,000																						
Total			\$1,500,000																						
JEFFERSON	2000 05 - 344.01 Parent No.: 2000 05 - 344.00	KY-1747	1.600	WIDEN SOUTHBOUND HURSTBOURNE LANE TO 3 LANES FROM I-64 TO US-60 Milepoints: From: 4.443 To: 6.014 Scope: RECONSTRUCTION(O)	<table border="1"> <thead> <tr> <th>FUNDING PHASE</th> <th>GA YEAR</th> <th>KYTC YEAR</th> <th>AMOUNT</th> </tr> </thead> <tbody> <tr> <td>SP</td> <td>D</td> <td>2005</td> <td>\$600,000</td> </tr> <tr> <td>SP</td> <td>R</td> <td>2006</td> <td>\$150,000</td> </tr> <tr> <td>SP</td> <td>U</td> <td>2006</td> <td>\$250,000</td> </tr> <tr> <td colspan="3">Total</td> <td>\$1,000,000</td> </tr> </tbody> </table>	FUNDING PHASE	GA YEAR	KYTC YEAR	AMOUNT	SP	D	2005	\$600,000	SP	R	2006	\$150,000	SP	U	2006	\$250,000	Total			\$1,000,000
FUNDING PHASE	GA YEAR	KYTC YEAR	AMOUNT																						
SP	D	2005	\$600,000																						
SP	R	2006	\$150,000																						
SP	U	2006	\$250,000																						
Total			\$1,000,000																						
JEFFERSON	2000 05 - 373.00 Parent No.: 2000 05 - 373.00	KY-1819	1.900	RECONSTRUCT AND WIDEN WATTERSON TRAIL FROM PLANTSIDE DRIVE TO BLANKENBAKER ROAD. (98CCR) Milepoints: From: 10.95 To: 12.879 Scope: RECONSTRUCTION(O)	<table border="1"> <thead> <tr> <th>FUNDING PHASE</th> <th>GA YEAR</th> <th>KYTC YEAR</th> <th>AMOUNT</th> </tr> </thead> <tbody> <tr> <td>SP</td> <td>R</td> <td>2006</td> <td>\$3,000,000</td> </tr> <tr> <td>SP</td> <td>U</td> <td>2006</td> <td>\$2,000,000</td> </tr> <tr> <td colspan="3">Total</td> <td>\$5,000,000</td> </tr> </tbody> </table>	FUNDING PHASE	GA YEAR	KYTC YEAR	AMOUNT	SP	R	2006	\$3,000,000	SP	U	2006	\$2,000,000	Total			\$5,000,000				
FUNDING PHASE	GA YEAR	KYTC YEAR	AMOUNT																						
SP	R	2006	\$3,000,000																						
SP	U	2006	\$2,000,000																						
Total			\$5,000,000																						
JEFFERSON	1998 05 - 383.00 Parent No.: 1998 05 - 383.00	-		LOUISVILLE RIDESHARE PROGRAM Milepoints: From: To: Scope: CONGESTION MITIGTN(O)	<table border="1"> <thead> <tr> <th>FUNDING PHASE</th> <th>GA YEAR</th> <th>KYTC YEAR</th> <th>AMOUNT</th> </tr> </thead> <tbody> <tr> <td>SLO</td> <td>C</td> <td>2003</td> <td>\$588,000</td> </tr> <tr> <td colspan="3">Total</td> <td>\$588,000</td> </tr> </tbody> </table>	FUNDING PHASE	GA YEAR	KYTC YEAR	AMOUNT	SLO	C	2003	\$588,000	Total			\$588,000								
FUNDING PHASE	GA YEAR	KYTC YEAR	AMOUNT																						
SLO	C	2003	\$588,000																						
Total			\$588,000																						
JEFFERSON	1998 05 - 384.00 Parent No.: 1998 05 - 384.00	-		LOUISVILLE RIDESHARE PROGRAM Milepoints: From: To: Scope: CONGESTION MITIGTN(O)	<table border="1"> <thead> <tr> <th>FUNDING PHASE</th> <th>GA YEAR</th> <th>KYTC YEAR</th> <th>AMOUNT</th> </tr> </thead> <tbody> <tr> <td>SLO</td> <td>C</td> <td>2004</td> <td>\$676,000</td> </tr> <tr> <td colspan="3">Total</td> <td>\$676,000</td> </tr> </tbody> </table>	FUNDING PHASE	GA YEAR	KYTC YEAR	AMOUNT	SLO	C	2004	\$676,000	Total			\$676,000								
FUNDING PHASE	GA YEAR	KYTC YEAR	AMOUNT																						
SLO	C	2004	\$676,000																						
Total			\$676,000																						
JEFFERSON	2000 05 - 401.00 Parent No.: 2000 05 - 401.00	KY-913	.600	EXTEND BLANKENBAKER ROAD FROM AXIS DRIVE TO TAYLORSVILLE ROAD (LOU T.I.P.) Milepoints: From: To: Scope: NEW ROUTE(O)	<table border="1"> <thead> <tr> <th>FUNDING PHASE</th> <th>GA YEAR</th> <th>KYTC YEAR</th> <th>AMOUNT</th> </tr> </thead> <tbody> <tr> <td>SLO</td> <td>R</td> <td>2003</td> <td>\$400,000</td> </tr> <tr> <td>SLO</td> <td>U</td> <td>2004</td> <td>\$600,000</td> </tr> <tr> <td>SLO</td> <td>C</td> <td>2005</td> <td>\$3,000,000</td> </tr> <tr> <td colspan="3">Total</td> <td>\$4,000,000</td> </tr> </tbody> </table>	FUNDING PHASE	GA YEAR	KYTC YEAR	AMOUNT	SLO	R	2003	\$400,000	SLO	U	2004	\$600,000	SLO	C	2005	\$3,000,000	Total			\$4,000,000
FUNDING PHASE	GA YEAR	KYTC YEAR	AMOUNT																						
SLO	R	2003	\$400,000																						
SLO	U	2004	\$600,000																						
SLO	C	2005	\$3,000,000																						
Total			\$4,000,000																						
JEFFERSON	2000 05 - 403.00 Parent No.: 2000 05 - 403.00	-	1.800	WIDEN COOPER CHAPEL RD ADDING TURN LANE AT INTERSECTIONS FROM PRESTON HWY TO SMYRNA RD (LOU T.I.P.) Milepoints: From: To: Scope: MINOR WIDENING(O)	<table border="1"> <thead> <tr> <th>FUNDING PHASE</th> <th>GA YEAR</th> <th>KYTC YEAR</th> <th>AMOUNT</th> </tr> </thead> <tbody> <tr> <td>SLO</td> <td>U</td> <td>2003</td> <td>\$600,000</td> </tr> <tr> <td>SLO</td> <td>C</td> <td>2004</td> <td>\$3,800,000</td> </tr> <tr> <td colspan="3">Total</td> <td>\$4,400,000</td> </tr> </tbody> </table>	FUNDING PHASE	GA YEAR	KYTC YEAR	AMOUNT	SLO	U	2003	\$600,000	SLO	C	2004	\$3,800,000	Total			\$4,400,000				
FUNDING PHASE	GA YEAR	KYTC YEAR	AMOUNT																						
SLO	U	2003	\$600,000																						
SLO	C	2004	\$3,800,000																						
Total			\$4,400,000																						
JEFFERSON	2000 05 - 405.01 Parent No.: 2000 05 - 405.00	-	1.000	WIDEN JOHNSONTOWN ROAD ADDING CENTER TURN LANE FROM MAHONEY DR TO BLACK POND CREEK (LOU T.I.P.) (ADDITIONAL FUNDING FOR C PHASE) Milepoints: From: To: Scope: PREFINANCD CONVRSN(O)	<table border="1"> <thead> <tr> <th>FUNDING PHASE</th> <th>GA YEAR</th> <th>KYTC YEAR</th> <th>AMOUNT</th> </tr> </thead> <tbody> <tr> <td>SLO</td> <td>C</td> <td>2003</td> <td>\$1,125,000</td> </tr> <tr> <td colspan="3">Total</td> <td>\$1,125,000</td> </tr> </tbody> </table>	FUNDING PHASE	GA YEAR	KYTC YEAR	AMOUNT	SLO	C	2003	\$1,125,000	Total			\$1,125,000								
FUNDING PHASE	GA YEAR	KYTC YEAR	AMOUNT																						
SLO	C	2003	\$1,125,000																						
Total			\$1,125,000																						
JEFFERSON	2000 05 - 406.00 Parent No.: 2000 05 - 406.00	-	.100	RIVER ROAD BRIDGE; RECONSTRUCT 1-LANE BRIDGE TO 2 LANES OVER HARRODS CREEK (LOU T.I.P.) Milepoints: From: To: Scope: BRIDGE REHAB(P)	<table border="1"> <thead> <tr> <th>FUNDING PHASE</th> <th>GA YEAR</th> <th>KYTC YEAR</th> <th>AMOUNT</th> </tr> </thead> <tbody> <tr> <td>SLO</td> <td>C</td> <td>2004</td> <td>\$1,000,000</td> </tr> <tr> <td colspan="3">Total</td> <td>\$1,000,000</td> </tr> </tbody> </table>	FUNDING PHASE	GA YEAR	KYTC YEAR	AMOUNT	SLO	C	2004	\$1,000,000	Total			\$1,000,000								
FUNDING PHASE	GA YEAR	KYTC YEAR	AMOUNT																						
SLO	C	2004	\$1,000,000																						
Total			\$1,000,000																						
JEFFERSON	2000 05 - 965.09 Parent No.: 2000 05 - 965.09	-		DEDICATED FEDERAL AID STP FUNDS EARMARKED FOR LOUISVILLE URBANIZED AREA AND SUBJECT TO MPO CONTROL Milepoints: From: To: Scope: MATCHED FED FUNDS(O)	<table border="1"> <thead> <tr> <th>FUNDING PHASE</th> <th>GA YEAR</th> <th>KYTC YEAR</th> <th>AMOUNT</th> </tr> </thead> <tbody> <tr> <td>SLO</td> <td>C</td> <td>2005</td> <td>\$8,000,000</td> </tr> <tr> <td colspan="3">Total</td> <td>\$8,000,000</td> </tr> </tbody> </table>	FUNDING PHASE	GA YEAR	KYTC YEAR	AMOUNT	SLO	C	2005	\$8,000,000	Total			\$8,000,000								
FUNDING PHASE	GA YEAR	KYTC YEAR	AMOUNT																						
SLO	C	2005	\$8,000,000																						
Total			\$8,000,000																						

KENTUCKY TRANSPORTATION CABINET
SIX YEAR HIGHWAY PLAN

FY- 2003 THRU FY- 2006

COUNTY	ITEM NO. & PARENT NO.	ROUTE	LENGTH	DESCRIPTION	FUND-SCHEDULING INFORMATION																				
JEFFERSON	2000 05 - 965.10 Parent No.: 2000 05 - 965.10	-		DEDICATED FEDERAL AID STP FUNDS EARMARKED FOR LOUISVILLE URBANIZED AREA AND SUBJECT TO MPO CONTROL Milepoints: From: To: Scope: MATCHED FED FUNDS(O)	<table border="1"> <thead> <tr> <th>FUNDING PHASE</th> <th>GA YEAR</th> <th>KYTC YEAR</th> <th>AMOUNT</th> </tr> </thead> <tbody> <tr> <td>SLO</td> <td>C</td> <td>2006</td> <td>\$12,000,000</td> </tr> <tr> <td colspan="3">Total</td> <td>\$12,000,000</td> </tr> </tbody> </table>	FUNDING PHASE	GA YEAR	KYTC YEAR	AMOUNT	SLO	C	2006	\$12,000,000	Total			\$12,000,000								
FUNDING PHASE	GA YEAR	KYTC YEAR	AMOUNT																						
SLO	C	2006	\$12,000,000																						
Total			\$12,000,000																						
JEFFERSON	1998 05 - 972.00 Parent No.: 1996 99 - 134.00	US-42	1.000	US 42, ADD FIFTH (5TH) LANE FOR LEFT TURNS, FROM HARRODS CREEK TO RIVER ROAD Milepoints: From: 9.628 To: 10.548 Scope: SAFETY-HAZARD ELIM(P)	<table border="1"> <thead> <tr> <th>FUNDING PHASE</th> <th>GA YEAR</th> <th>KYTC YEAR</th> <th>AMOUNT</th> </tr> </thead> <tbody> <tr> <td>SP</td> <td>C</td> <td>2004</td> <td>\$2,500,000</td> </tr> <tr> <td colspan="3">Total</td> <td>\$2,500,000</td> </tr> </tbody> </table>	FUNDING PHASE	GA YEAR	KYTC YEAR	AMOUNT	SP	C	2004	\$2,500,000	Total			\$2,500,000								
FUNDING PHASE	GA YEAR	KYTC YEAR	AMOUNT																						
SP	C	2004	\$2,500,000																						
Total			\$2,500,000																						
JEFFERSON	1998 05 - 982.00 Parent No.: 1998 05 - 982.00	-		TREVILLIAN WAY; INTERSECTION IMPROVEMENT @ POPLAR LEVEL ROAD Milepoints: From: To: Scope: SAFETY(P)	<table border="1"> <thead> <tr> <th>FUNDING PHASE</th> <th>GA YEAR</th> <th>KYTC YEAR</th> <th>AMOUNT</th> </tr> </thead> <tbody> <tr> <td>SLO</td> <td>R</td> <td>2003</td> <td>\$150,000</td> </tr> <tr> <td>SLO</td> <td>U</td> <td>2004</td> <td>\$100,000</td> </tr> <tr> <td>SLO</td> <td>C</td> <td>2004</td> <td>\$400,000</td> </tr> <tr> <td colspan="3">Total</td> <td>\$650,000</td> </tr> </tbody> </table>	FUNDING PHASE	GA YEAR	KYTC YEAR	AMOUNT	SLO	R	2003	\$150,000	SLO	U	2004	\$100,000	SLO	C	2004	\$400,000	Total			\$650,000
FUNDING PHASE	GA YEAR	KYTC YEAR	AMOUNT																						
SLO	R	2003	\$150,000																						
SLO	U	2004	\$100,000																						
SLO	C	2004	\$400,000																						
Total			\$650,000																						
JEFFERSON	1998 05 - 1012.07 Parent No.: 1998 05 - 1012.07	-		LOUISVILLE INCIDENT MANAGEMENT PROGRAM CONSTRUCTION/OPERATIONS/MAINTENANCE (KYTC SHARE) Milepoints: From: To: Scope: CONGESTION MITIGTN(O)	<table border="1"> <thead> <tr> <th>FUNDING PHASE</th> <th>GA YEAR</th> <th>KYTC YEAR</th> <th>AMOUNT</th> </tr> </thead> <tbody> <tr> <td>CM</td> <td>C</td> <td>2003</td> <td>\$3,000,000</td> </tr> <tr> <td colspan="3">Total</td> <td>\$3,000,000</td> </tr> </tbody> </table>	FUNDING PHASE	GA YEAR	KYTC YEAR	AMOUNT	CM	C	2003	\$3,000,000	Total			\$3,000,000								
FUNDING PHASE	GA YEAR	KYTC YEAR	AMOUNT																						
CM	C	2003	\$3,000,000																						
Total			\$3,000,000																						
JEFFERSON	1998 05 - 1012.08 Parent No.: 1998 05 - 1012.08	-		LOUISVILLE INCIDENT MANAGEMENT PROGRAM CONSTRUCTION/OPERATIONS/MAINTENANCE (KYTC SHARE) Milepoints: From: To: Scope: CONGESTION MITIGTN(O)	<table border="1"> <thead> <tr> <th>FUNDING PHASE</th> <th>GA YEAR</th> <th>KYTC YEAR</th> <th>AMOUNT</th> </tr> </thead> <tbody> <tr> <td>CM</td> <td>C</td> <td>2004</td> <td>\$3,000,000</td> </tr> <tr> <td colspan="3">Total</td> <td>\$3,000,000</td> </tr> </tbody> </table>	FUNDING PHASE	GA YEAR	KYTC YEAR	AMOUNT	CM	C	2004	\$3,000,000	Total			\$3,000,000								
FUNDING PHASE	GA YEAR	KYTC YEAR	AMOUNT																						
CM	C	2004	\$3,000,000																						
Total			\$3,000,000																						
JEFFERSON	2000 05 - 1012.09 Parent No.: 1996 05 - 1012.01	-		LOUISVILLE INCIDENT MANAGEMENT PROGRAM CONSTRUCTION/OPERATIONS/MAINTENANCE (KYTC SHARE) Milepoints: From: To: Scope: CONGESTION MITIGTN(O)	<table border="1"> <thead> <tr> <th>FUNDING PHASE</th> <th>GA YEAR</th> <th>KYTC YEAR</th> <th>AMOUNT</th> </tr> </thead> <tbody> <tr> <td>CM</td> <td>C</td> <td>2005</td> <td>\$3,000,000</td> </tr> <tr> <td colspan="3">Total</td> <td>\$3,000,000</td> </tr> </tbody> </table>	FUNDING PHASE	GA YEAR	KYTC YEAR	AMOUNT	CM	C	2005	\$3,000,000	Total			\$3,000,000								
FUNDING PHASE	GA YEAR	KYTC YEAR	AMOUNT																						
CM	C	2005	\$3,000,000																						
Total			\$3,000,000																						
JEFFERSON	2000 05 - 1012.10 Parent No.: 1996 05 - 1012.01	-		LOUISVILLE INCIDENT MANAGEMENT PROGRAM CONSTRUCTION/OPERATIONS/MAINTENANCE (KYTC SHARE) Milepoints: From: To: Scope: CONGESTION MITIGTN(O)	<table border="1"> <thead> <tr> <th>FUNDING PHASE</th> <th>GA YEAR</th> <th>KYTC YEAR</th> <th>AMOUNT</th> </tr> </thead> <tbody> <tr> <td>CM</td> <td>C</td> <td>2006</td> <td>\$3,000,000</td> </tr> <tr> <td colspan="3">Total</td> <td>\$3,000,000</td> </tr> </tbody> </table>	FUNDING PHASE	GA YEAR	KYTC YEAR	AMOUNT	CM	C	2006	\$3,000,000	Total			\$3,000,000								
FUNDING PHASE	GA YEAR	KYTC YEAR	AMOUNT																						
CM	C	2006	\$3,000,000																						
Total			\$3,000,000																						
JEFFERSON	1996 05 - 1018.00 Parent No.: 1996 05 - 1018.00	CR-9999	.100	INDEPENDENCE SCHOOL BR & APPRS AT CEDAR CREEK .44 E OF CEDAR CREEK RD. Milepoints: From: To: Scope: BRIDGE REPLACEMENT(P)	<table border="1"> <thead> <tr> <th>FUNDING PHASE</th> <th>GA YEAR</th> <th>KYTC YEAR</th> <th>AMOUNT</th> </tr> </thead> <tbody> <tr> <td>BRZ</td> <td>C</td> <td>2003</td> <td>\$375,000</td> </tr> <tr> <td colspan="3">Total</td> <td>\$375,000</td> </tr> </tbody> </table>	FUNDING PHASE	GA YEAR	KYTC YEAR	AMOUNT	BRZ	C	2003	\$375,000	Total			\$375,000								
FUNDING PHASE	GA YEAR	KYTC YEAR	AMOUNT																						
BRZ	C	2003	\$375,000																						
Total			\$375,000																						
JEFFERSON	2000 05 - 1026.00 Parent No.: 2000 05 - 1026.00	US-60	.100	REPLACE BRIDGE & APPROACHES AT FLOYDS FORK 0.8MI E BECKLEY STATION ROAD (B09). Milepoints: From: 13.507 To: 13.607 Scope: BRIDGE REPLACEMENT(P)	<table border="1"> <thead> <tr> <th>FUNDING PHASE</th> <th>GA YEAR</th> <th>KYTC YEAR</th> <th>AMOUNT</th> </tr> </thead> <tbody> <tr> <td>BRO</td> <td>R</td> <td>2003</td> <td>\$40,000</td> </tr> <tr> <td>BRO</td> <td>U</td> <td>2003</td> <td>\$120,000</td> </tr> <tr> <td>BRO</td> <td>C</td> <td>2004</td> <td>\$3,160,000</td> </tr> <tr> <td colspan="3">Total</td> <td>\$3,320,000</td> </tr> </tbody> </table>	FUNDING PHASE	GA YEAR	KYTC YEAR	AMOUNT	BRO	R	2003	\$40,000	BRO	U	2003	\$120,000	BRO	C	2004	\$3,160,000	Total			\$3,320,000
FUNDING PHASE	GA YEAR	KYTC YEAR	AMOUNT																						
BRO	R	2003	\$40,000																						
BRO	U	2003	\$120,000																						
BRO	C	2004	\$3,160,000																						
Total			\$3,320,000																						
JEFFERSON	2000 05 - 1027.00 Parent No.: 2000 05 - 1027.00	-	.100	REPLACE BRIDGE & APPROACHES ON OLD TAYLORSVILLE RD AT CANE RUN 0.1MI N-JCT NEW KY-155 (C172). Milepoints: From: To: Scope: BRIDGE REPLACEMENT(P)	<table border="1"> <thead> <tr> <th>FUNDING PHASE</th> <th>GA YEAR</th> <th>KYTC YEAR</th> <th>AMOUNT</th> </tr> </thead> <tbody> <tr> <td>BRZ</td> <td>R</td> <td>2003</td> <td>\$15,000</td> </tr> <tr> <td>BRZ</td> <td>C</td> <td>2004</td> <td>\$200,000</td> </tr> <tr> <td colspan="3">Total</td> <td>\$215,000</td> </tr> </tbody> </table>	FUNDING PHASE	GA YEAR	KYTC YEAR	AMOUNT	BRZ	R	2003	\$15,000	BRZ	C	2004	\$200,000	Total			\$215,000				
FUNDING PHASE	GA YEAR	KYTC YEAR	AMOUNT																						
BRZ	R	2003	\$15,000																						
BRZ	C	2004	\$200,000																						
Total			\$215,000																						

KENTUCKY TRANSPORTATION CABINET
SIX YEAR HIGHWAY PLAN

FY- 2003 THRU FY- 2006

COUNTY	ITEM NO. & PARENT NO.	ROUTE	LENGTH	DESCRIPTION	FUND-SCHEDULING INFORMATION												
JEFFERSON	1998 05 - 2000.01 Parent No.: 1998 05 - 2000.00	I-264	5.500	WATTERSON EXPWY; I-264 FROM MP 0.46 TO MP 5.96, KY2049 (CRUMS LANE) (ADDITIONAL FUNDING FOR C PHASE)) Milepoints: From: .46 To: 5.96 Scope: PREFINANCD CONVRSN(O)	<table border="1"> <thead> <tr> <th>FUNDING PHASE</th> <th>GA YEAR</th> <th>KYTC YEAR</th> <th>AMOUNT</th> </tr> </thead> <tbody> <tr> <td>IM</td> <td>C</td> <td>2003</td> <td>\$10,000,000</td> </tr> <tr> <td colspan="3">Total</td> <td>\$10,000,000</td> </tr> </tbody> </table>	FUNDING PHASE	GA YEAR	KYTC YEAR	AMOUNT	IM	C	2003	\$10,000,000	Total			\$10,000,000
FUNDING PHASE	GA YEAR	KYTC YEAR	AMOUNT														
IM	C	2003	\$10,000,000														
Total			\$10,000,000														
JEFFERSON	1998 05 - 2002.00 Parent No.: 2000 99 - 301.00	I-265	3.100	SNYDER FREEWAY; I-265 FROM MP 15.66, 47 E OF KY 864 TO MP 18.8, 46 E OF BILTOWN RD. Milepoints: From: 15.642 To: 18.8 Scope: PAVEMENT REHAB-INT(P)	<table border="1"> <thead> <tr> <th>FUNDING PHASE</th> <th>GA YEAR</th> <th>KYTC YEAR</th> <th>AMOUNT</th> </tr> </thead> <tbody> <tr> <td>IM</td> <td>C</td> <td>2003</td> <td>\$6,200,000</td> </tr> <tr> <td colspan="3">Total</td> <td>\$6,200,000</td> </tr> </tbody> </table>	FUNDING PHASE	GA YEAR	KYTC YEAR	AMOUNT	IM	C	2003	\$6,200,000	Total			\$6,200,000
FUNDING PHASE	GA YEAR	KYTC YEAR	AMOUNT														
IM	C	2003	\$6,200,000														
Total			\$6,200,000														
JEFFERSON	2000 05 - 2021.00 Parent No.: 2000 05 - 2021.00	KY-1065	2.400	KY-1065 FROM MP 5.25, BROADCLIFF ROAD TO MP 7.655, KY-2052 (FD06) Milepoints: From: 5.25 To: 7.665 Scope: PAVEMENT REHAB-PRI(P)	<table border="1"> <thead> <tr> <th>FUNDING PHASE</th> <th>GA YEAR</th> <th>KYTC YEAR</th> <th>AMOUNT</th> </tr> </thead> <tbody> <tr> <td>SP</td> <td>C</td> <td>2005</td> <td>\$2,000,000</td> </tr> <tr> <td colspan="3">Total</td> <td>\$2,000,000</td> </tr> </tbody> </table>	FUNDING PHASE	GA YEAR	KYTC YEAR	AMOUNT	SP	C	2005	\$2,000,000	Total			\$2,000,000
FUNDING PHASE	GA YEAR	KYTC YEAR	AMOUNT														
SP	C	2005	\$2,000,000														
Total			\$2,000,000														
JEFFERSON	2000 05 - 2022.00 Parent No.: 2000 05 - 2022.00	KY-1631	1.400	KY-1631 FROM MP 3.371, .09MI E OF ULRICH ROAD TO MP 4.768, GRADE LANE (FD06) Milepoints: From: 3.371 To: 4.774 Scope: PAVEMENT REHAB-PRI(P)	<table border="1"> <thead> <tr> <th>FUNDING PHASE</th> <th>GA YEAR</th> <th>KYTC YEAR</th> <th>AMOUNT</th> </tr> </thead> <tbody> <tr> <td>SP</td> <td>C</td> <td>2005</td> <td>\$650,000</td> </tr> <tr> <td colspan="3">Total</td> <td>\$650,000</td> </tr> </tbody> </table>	FUNDING PHASE	GA YEAR	KYTC YEAR	AMOUNT	SP	C	2005	\$650,000	Total			\$650,000
FUNDING PHASE	GA YEAR	KYTC YEAR	AMOUNT														
SP	C	2005	\$650,000														
Total			\$650,000														
JEFFERSON OLDHAM	2000 05 - 2029.00 Parent No.: 2000 05 - 2029.00	I-71	12.400	MILL AND INTERMEDIATE OVERLAY FROM THE I-265/KY-481 ICHNG (MP 9.1) TO MP 21.6 Milepoints: From: 9.1 To: 11.315 Milepoints: From: 11.315 To: 21.6 Scope: PAVEMENT REHAB-INT(P)	<table border="1"> <thead> <tr> <th>FUNDING PHASE</th> <th>GA YEAR</th> <th>KYTC YEAR</th> <th>AMOUNT</th> </tr> </thead> <tbody> <tr> <td>IM</td> <td>C</td> <td>2005</td> <td>\$7,500,000</td> </tr> <tr> <td colspan="3">Total</td> <td>\$7,500,000</td> </tr> </tbody> </table>	FUNDING PHASE	GA YEAR	KYTC YEAR	AMOUNT	IM	C	2005	\$7,500,000	Total			\$7,500,000
FUNDING PHASE	GA YEAR	KYTC YEAR	AMOUNT														
IM	C	2005	\$7,500,000														
Total			\$7,500,000														
JEFFERSON	2000 05 - 2030.00 Parent No.: 2000 05 - 2030.00	I-64	6.000	THIN OVERLAY FROM MP 13.2 TO I-265 (MP 19.2) Milepoints: From: 13.2 To: 19.2 Scope: PAVEMENT REHAB-INT(P)	<table border="1"> <thead> <tr> <th>FUNDING PHASE</th> <th>GA YEAR</th> <th>KYTC YEAR</th> <th>AMOUNT</th> </tr> </thead> <tbody> <tr> <td>IM</td> <td>C</td> <td>2005</td> <td>\$2,200,000</td> </tr> <tr> <td colspan="3">Total</td> <td>\$2,200,000</td> </tr> </tbody> </table>	FUNDING PHASE	GA YEAR	KYTC YEAR	AMOUNT	IM	C	2005	\$2,200,000	Total			\$2,200,000
FUNDING PHASE	GA YEAR	KYTC YEAR	AMOUNT														
IM	C	2005	\$2,200,000														
Total			\$2,200,000														
JEFFERSON	2000 05 - 8000.00 Parent No.: 2000 05 - 8000.00	-	-	WIDEN BASHFORD MANOR LANE TO 3 LANES FROM NEWBURG ROAD TO GLADDEN DRIVE AND REPLACE 2-LANE BRIDGE (00CCN) Milepoints: From: To: Scope: MINOR WIDENING(O)	<table border="1"> <thead> <tr> <th>FUNDING PHASE</th> <th>GA YEAR</th> <th>KYTC YEAR</th> <th>AMOUNT</th> </tr> </thead> <tbody> <tr> <td>SP</td> <td>C</td> <td>2004</td> <td>\$600,000</td> </tr> <tr> <td colspan="3">Total</td> <td>\$600,000</td> </tr> </tbody> </table>	FUNDING PHASE	GA YEAR	KYTC YEAR	AMOUNT	SP	C	2004	\$600,000	Total			\$600,000
FUNDING PHASE	GA YEAR	KYTC YEAR	AMOUNT														
SP	C	2004	\$600,000														
Total			\$600,000														
JEFFERSON	2000 05 - 8001.00 Parent No.: 2000 05 - 8001.00	-	-	WIDEN BUECHEL BANK ROAD TO 3 LANES FROM GE APPLIANCE PARK TO BUECHEL BY-PASS (00CCN) Milepoints: From: To: Scope: MINOR WIDENING(O)	<table border="1"> <thead> <tr> <th>FUNDING PHASE</th> <th>GA YEAR</th> <th>KYTC YEAR</th> <th>AMOUNT</th> </tr> </thead> <tbody> <tr> <td>SP</td> <td>C</td> <td>2004</td> <td>\$1,800,000</td> </tr> <tr> <td colspan="3">Total</td> <td>\$1,800,000</td> </tr> </tbody> </table>	FUNDING PHASE	GA YEAR	KYTC YEAR	AMOUNT	SP	C	2004	\$1,800,000	Total			\$1,800,000
FUNDING PHASE	GA YEAR	KYTC YEAR	AMOUNT														
SP	C	2004	\$1,800,000														
Total			\$1,800,000														

KENTUCKY TRANSPORTATION CABINET
 SIX YEAR HIGHWAY PLAN
 FY- 2003 THRU FY- 2006

COUNTY	ITEM NO. & PARENT NO.	ROUTE	LENGTH	DESCRIPTION	FUND-SCHEDULING INFORMATION																				
JESSAMINE	1998 07 - 87.02 Parent No.:	-	4.000	EAST NICHOLASVILLE BYPASS (PHASE I) (98CCR)	<table border="1"> <thead> <tr> <th>FUNDING PHASE</th> <th>GA YEAR</th> <th>KYTC YEAR</th> <th>AMOUNT</th> </tr> </thead> <tbody> <tr> <td>STP R</td> <td>2004</td> <td></td> <td>\$2,500,000</td> </tr> <tr> <td>STP U</td> <td>2004</td> <td></td> <td>\$1,000,000</td> </tr> <tr> <td>STP C</td> <td>2006</td> <td></td> <td>\$6,000,000</td> </tr> <tr> <td colspan="3">Total</td> <td>\$9,500,000</td> </tr> </tbody> </table>	FUNDING PHASE	GA YEAR	KYTC YEAR	AMOUNT	STP R	2004		\$2,500,000	STP U	2004		\$1,000,000	STP C	2006		\$6,000,000	Total			\$9,500,000
	FUNDING PHASE				GA YEAR	KYTC YEAR	AMOUNT																		
STP R	2004		\$2,500,000																						
STP U	2004		\$1,000,000																						
STP C	2006		\$6,000,000																						
Total			\$9,500,000																						
1996 07 - 87.00	Milepoints: From: To: Scope: NEW ROUTE(O)																								
JESSAMINE	1996 07 - 318.01 Parent No.:	US-68	6.000	HARRODSBURG-LEXINGTON RD; RECONST FR KY-29 N OF WILMORE TO 4800' S OF BRANNON RD (PHASE-II DESIGN)	<table border="1"> <thead> <tr> <th>FUNDING PHASE</th> <th>GA YEAR</th> <th>KYTC YEAR</th> <th>AMOUNT</th> </tr> </thead> <tbody> <tr> <td>SP R</td> <td>2003</td> <td></td> <td>\$2,500,000</td> </tr> <tr> <td>SP U</td> <td>2004</td> <td></td> <td>\$1,000,000</td> </tr> <tr> <td>SP C</td> <td>2006</td> <td></td> <td>\$7,000,000</td> </tr> <tr> <td colspan="3">Total</td> <td>\$10,500,000</td> </tr> </tbody> </table>	FUNDING PHASE	GA YEAR	KYTC YEAR	AMOUNT	SP R	2003		\$2,500,000	SP U	2004		\$1,000,000	SP C	2006		\$7,000,000	Total			\$10,500,000
	FUNDING PHASE				GA YEAR	KYTC YEAR	AMOUNT																		
SP R	2003		\$2,500,000																						
SP U	2004		\$1,000,000																						
SP C	2006		\$7,000,000																						
Total			\$10,500,000																						
1996 07 - 318.00	Milepoints: From: 4.504 To: 10.201 Scope: RECONSTRUCTION(O)																								

KENTUCKY TRANSPORTATION CABINET
SIX YEAR HIGHWAY PLAN
FY- 2003 THRU FY- 2006

COUNTY	ITEM NO. & PARENT NO.	ROUTE	LENGTH	DESCRIPTION	FUND-SCHEDULING INFORMATION			
JOHNSON	1996 12 - 297.00			LOCATE NEW BRIDGE OVER LEVISA FORK AT RIVER, KY. Parent No.: 1996 12 - 297.00 Milepoints: From: To: Scope: DESIGN ENGINEERING(O)	FUNDING PHASE GA YEAR KYTC YEAR AMOUNT			
	SP				C	2004	\$2,000,000	
					Total \$2,000,000			
JOHNSON	2000 12 - 1068.00	KY-2040	.100	REPLACE BRIDGE & APPROACHES AT GREASY CREEK 0.1MI NW OF KY-40 (B42). Parent No.: 2000 12 - 1068.00 Milepoints: From: .006 To: .106 Scope: BRIDGE REPLACEMENT(P)	FUNDING PHASE GA YEAR KYTC YEAR AMOUNT			
	BRX				R	2003	\$350,000	
					BRX	U	2003	\$250,000
					BRX	C	2004	\$800,000
					Total \$1,400,000			
JOHNSON	1998 12 - 5002.00	KY-1100	.100	EMBANKMENT FAILURE @ MP .2 TO .3 Parent No.: 1998 12 - 5002.00 Milepoints: From: .2 To: .3 Scope: LANDSLIDE REPAIR(P)	FUNDING PHASE GA YEAR KYTC YEAR AMOUNT			
	SP				R	2003	\$300,000	
					SP	U	2003	\$150,000
					SP	C	2005	\$500,000
					Total \$950,000			
JOHNSON	1998 12 - 5008.00	KY-321	1.250	CORRECT ROCKFALL HAZARD @ MP 1.80 TO 3.05 Parent No.: 1998 12 - 5008.00 Milepoints: From: 1.8 To: 3.05 Scope: ROCKFALL MITIGTN(P)	FUNDING PHASE GA YEAR KYTC YEAR AMOUNT			
	SP				D	2006	\$300,000	
					SP	R	2006	\$100,000
					SP	U	2006	\$50,000
					Total \$450,000			

KENTUCKY TRANSPORTATION CABINET
SIX YEAR HIGHWAY PLAN

FY- 2003 THRU FY- 2006

COUNTY	ITEM NO. & PARENT NO.	ROUTE	LENGTH	DESCRIPTION	FUND-SCHEDULING INFORMATION																				
KENTON	2000 06 - 17.00 Parent No.: 2000 06 - 17.00	I-75	.500	INITIATE PRELIMINARY ENGINEERING AND ENVIRONMENTAL STUDIES TO EVALUATE THE REPLACEMENT OF THE EXISTING I-71/75 BRENT SPENCE BRIDGE OVER THE OHIO RIVER BETWEEN COVINGTON, KY AND CINCINNATI, OHIO. Milepoints: From: 191.277 To: 191.777 Scope: BRIDGE REPLACEMENT(P)	<table border="1"> <thead> <tr> <th>FUNDING PHASE</th> <th>GA YEAR</th> <th>KYTC YEAR</th> <th>AMOUNT</th> </tr> </thead> <tbody> <tr> <td>IM</td> <td>D</td> <td>2006</td> <td>\$2,000,000</td> </tr> <tr> <td colspan="3">Total</td> <td>\$2,000,000</td> </tr> </tbody> </table>	FUNDING PHASE	GA YEAR	KYTC YEAR	AMOUNT	IM	D	2006	\$2,000,000	Total			\$2,000,000								
FUNDING PHASE	GA YEAR	KYTC YEAR	AMOUNT																						
IM	D	2006	\$2,000,000																						
Total			\$2,000,000																						
KENTON	1996 06 - 71.03 Parent No.: 1996 06 - 71.03	KY-1303	1.800	TURKEYFOOT ROAD FROM AUTUMN TO WEST RICHARDSON ROAD (OKI TIP) Milepoints: From: 1.257 To: 3.007 Scope: RELOCATION(O)	<table border="1"> <thead> <tr> <th>FUNDING PHASE</th> <th>GA YEAR</th> <th>KYTC YEAR</th> <th>AMOUNT</th> </tr> </thead> <tbody> <tr> <td>SNK</td> <td>U</td> <td>2004</td> <td>\$1,000,000</td> </tr> <tr> <td>SNK</td> <td>C</td> <td>2005</td> <td>\$7,000,000</td> </tr> <tr> <td colspan="3">Total</td> <td>\$8,000,000</td> </tr> </tbody> </table>	FUNDING PHASE	GA YEAR	KYTC YEAR	AMOUNT	SNK	U	2004	\$1,000,000	SNK	C	2005	\$7,000,000	Total			\$8,000,000				
FUNDING PHASE	GA YEAR	KYTC YEAR	AMOUNT																						
SNK	U	2004	\$1,000,000																						
SNK	C	2005	\$7,000,000																						
Total			\$8,000,000																						
KENTON	1996 06 - 273.00 Parent No.: 1996 06 - 273.00	KY-1120	.700	RECONSTRUCT 12TH ST. FR I-75 TO SCOTT STREET (OKI T.I.P.) Milepoints: From: 0 To: .685 Scope: MINOR WIDENING(O)	<table border="1"> <thead> <tr> <th>FUNDING PHASE</th> <th>GA YEAR</th> <th>KYTC YEAR</th> <th>AMOUNT</th> </tr> </thead> <tbody> <tr> <td>SNK</td> <td>C</td> <td>2004 2006</td> <td>\$4,500,000</td> </tr> <tr> <td colspan="3">Total</td> <td>\$4,500,000</td> </tr> </tbody> </table>	FUNDING PHASE	GA YEAR	KYTC YEAR	AMOUNT	SNK	C	2004 2006	\$4,500,000	Total			\$4,500,000								
FUNDING PHASE	GA YEAR	KYTC YEAR	AMOUNT																						
SNK	C	2004 2006	\$4,500,000																						
Total			\$4,500,000																						
KENTON	1998 06 - 286.01 Parent No.: 1998 06 - 286.01	-	2.000	TURFWAY CONNECTOR ROAD FROM INTERSECTION OF DOLWICK DRIVE EAST PARALLEL TO I-275 AND I-75 TO ERLANGER-CRESCENT SPRINGS ROAD. Milepoints: From: To: Scope: NEW ROUTE(O)	<table border="1"> <thead> <tr> <th>FUNDING PHASE</th> <th>GA YEAR</th> <th>KYTC YEAR</th> <th>AMOUNT</th> </tr> </thead> <tbody> <tr> <td>SP</td> <td>C</td> <td>2004</td> <td>\$8,000,000</td> </tr> <tr> <td colspan="3">Total</td> <td>\$8,000,000</td> </tr> </tbody> </table>	FUNDING PHASE	GA YEAR	KYTC YEAR	AMOUNT	SP	C	2004	\$8,000,000	Total			\$8,000,000								
FUNDING PHASE	GA YEAR	KYTC YEAR	AMOUNT																						
SP	C	2004	\$8,000,000																						
Total			\$8,000,000																						
KENTON	2000 06 - 286.02 Parent No.: 1998 06 - 286.01	-	2.000	TURFWAY CONNECTOR ROAD FROM INTERSECTION OF DOLWICK DRIVE EAST PARALLEL TO I-275 AND I-75 TO ERLANGER-CRESCENT SPRINGS ROAD. (ADDITIONAL FUNDING FOR C PHASE) Milepoints: From: To: Scope: PREFINANCD CONVRSN(O)	<table border="1"> <thead> <tr> <th>FUNDING PHASE</th> <th>GA YEAR</th> <th>KYTC YEAR</th> <th>AMOUNT</th> </tr> </thead> <tbody> <tr> <td>SP</td> <td>C</td> <td>2005</td> <td>\$8,000,000</td> </tr> <tr> <td colspan="3">Total</td> <td>\$8,000,000</td> </tr> </tbody> </table>	FUNDING PHASE	GA YEAR	KYTC YEAR	AMOUNT	SP	C	2005	\$8,000,000	Total			\$8,000,000								
FUNDING PHASE	GA YEAR	KYTC YEAR	AMOUNT																						
SP	C	2005	\$8,000,000																						
Total			\$8,000,000																						
KENTON	1996 06 - 313.10 Parent No.: 1996 06 - 313.10	KY-17	3.500	COVINGTON-INDEPENDENCE; MADISON ROAD FR PELLEY ROAD TO KY-16 Milepoints: From: 9.521 To: 13.032 Scope: MAJOR WIDENING(O)	<table border="1"> <thead> <tr> <th>FUNDING PHASE</th> <th>GA YEAR</th> <th>KYTC YEAR</th> <th>AMOUNT</th> </tr> </thead> <tbody> <tr> <td>SP</td> <td>C</td> <td>2003</td> <td>\$10,000,000</td> </tr> <tr> <td colspan="3">Total</td> <td>\$10,000,000</td> </tr> </tbody> </table>	FUNDING PHASE	GA YEAR	KYTC YEAR	AMOUNT	SP	C	2003	\$10,000,000	Total			\$10,000,000								
FUNDING PHASE	GA YEAR	KYTC YEAR	AMOUNT																						
SP	C	2003	\$10,000,000																						
Total			\$10,000,000																						
KENTON	2000 06 - 313.11 Parent No.: 1996 06 - 313.10	KY-17	4.000	COVINGTON-INDEPENDENCE; MADISON ROAD FR PELLEY ROAD TO KY-16 (ADDITIONAL FUNDING FOR C PHASE) Milepoints: From: 9 To: 13 Scope: PREFINANCD CONVRSN(O)	<table border="1"> <thead> <tr> <th>FUNDING PHASE</th> <th>GA YEAR</th> <th>KYTC YEAR</th> <th>AMOUNT</th> </tr> </thead> <tbody> <tr> <td>SP</td> <td>C</td> <td>2004</td> <td>\$8,000,000</td> </tr> <tr> <td colspan="3">Total</td> <td>\$8,000,000</td> </tr> </tbody> </table>	FUNDING PHASE	GA YEAR	KYTC YEAR	AMOUNT	SP	C	2004	\$8,000,000	Total			\$8,000,000								
FUNDING PHASE	GA YEAR	KYTC YEAR	AMOUNT																						
SP	C	2004	\$8,000,000																						
Total			\$8,000,000																						
KENTON	1996 06 - 344.00 Parent No.: 1996 06 - 344.00	KY-16	4.200	RECONSTRUCT KY-16 (TAYLOR MILL ROAD) FROM I-275 TO HANDS PIKE. (98CCR) Milepoints: From: 9.541 To: 13.786 Scope: RELOCATION(O)	<table border="1"> <thead> <tr> <th>FUNDING PHASE</th> <th>GA YEAR</th> <th>KYTC YEAR</th> <th>AMOUNT</th> </tr> </thead> <tbody> <tr> <td>SP</td> <td>R</td> <td>2003</td> <td>\$15,000,000</td> </tr> <tr> <td>SNK</td> <td>U</td> <td>2003</td> <td>\$10,000,000</td> </tr> <tr> <td>SP</td> <td>C</td> <td>2005</td> <td>\$8,000,000</td> </tr> <tr> <td colspan="3">Total</td> <td>\$33,000,000</td> </tr> </tbody> </table>	FUNDING PHASE	GA YEAR	KYTC YEAR	AMOUNT	SP	R	2003	\$15,000,000	SNK	U	2003	\$10,000,000	SP	C	2005	\$8,000,000	Total			\$33,000,000
FUNDING PHASE	GA YEAR	KYTC YEAR	AMOUNT																						
SP	R	2003	\$15,000,000																						
SNK	U	2003	\$10,000,000																						
SP	C	2005	\$8,000,000																						
Total			\$33,000,000																						
KENTON	2000 06 - 344.01 Parent No.: 1996 06 - 344.00	KY-16	4.200	RECONSTRUCT KY-16 (TAYLOR MILL ROAD) FROM I-275 TO HANDS PIKE. (98CCR)(ADDITIONAL FUNDING FOR C PHASE) Milepoints: From: 9.541 To: 13.786 Scope: PREFINANCD CONVRSN(O)	<table border="1"> <thead> <tr> <th>FUNDING PHASE</th> <th>GA YEAR</th> <th>KYTC YEAR</th> <th>AMOUNT</th> </tr> </thead> <tbody> <tr> <td>SP</td> <td>C</td> <td>2006</td> <td>\$9,000,000</td> </tr> <tr> <td colspan="3">Total</td> <td>\$9,000,000</td> </tr> </tbody> </table>	FUNDING PHASE	GA YEAR	KYTC YEAR	AMOUNT	SP	C	2006	\$9,000,000	Total			\$9,000,000								
FUNDING PHASE	GA YEAR	KYTC YEAR	AMOUNT																						
SP	C	2006	\$9,000,000																						
Total			\$9,000,000																						

KENTUCKY TRANSPORTATION CABINET
SIX YEAR HIGHWAY PLAN

FY- 2003 THRU FY- 2006

COUNTY	ITEM NO. & PARENT NO.	ROUTE	LENGTH	DESCRIPTION	FUND-SCHEDULING INFORMATION																								
KNOTT	2000 12 - 283.30	KY-550	.100	IMPROVEMENTS TO KY-550 IN HINDMAN; REPLACE BRIDGE OVER TROUBLESOME CREEK NEAR THE KNOTT COUNTY COURTHOUSE. Milepoints: From: 11.65 To: 11.75 Scope: BRIDGE REPLACEMENT(P)	<table border="1"> <thead> <tr> <th>FUNDING PHASE</th> <th>GA YEAR</th> <th>KYTC YEAR</th> <th>AMOUNT</th> </tr> </thead> <tbody> <tr> <td>SP</td> <td>C</td> <td>2003</td> <td>\$675,000</td> </tr> <tr> <td colspan="3">Total</td> <td>\$675,000</td> </tr> </tbody> </table>	FUNDING PHASE	GA YEAR	KYTC YEAR	AMOUNT	SP	C	2003	\$675,000	Total			\$675,000												
	FUNDING PHASE				GA YEAR	KYTC YEAR	AMOUNT																						
SP	C	2003	\$675,000																										
Total			\$675,000																										
1998 12 - 283.00																													
KNOTT	2000 12 - 283.40	KY-550	.500	IMPROVEMENTS TO KY-550 IN HINDMAN; CONSTRUCT NEW BRIDGE OVER TROUBLESOME CREEK AT THE NEW ARTS AND CRAFTS COLLEGE @ KY 160. Milepoints: From: 10.4 To: 10.5 Scope: SAFETY(P)	<table border="1"> <thead> <tr> <th>FUNDING PHASE</th> <th>GA YEAR</th> <th>KYTC YEAR</th> <th>AMOUNT</th> </tr> </thead> <tbody> <tr> <td>SP</td> <td>C</td> <td>2003</td> <td>\$900,000</td> </tr> <tr> <td colspan="3">Total</td> <td>\$900,000</td> </tr> </tbody> </table>	FUNDING PHASE	GA YEAR	KYTC YEAR	AMOUNT	SP	C	2003	\$900,000	Total			\$900,000												
	FUNDING PHASE				GA YEAR	KYTC YEAR	AMOUNT																						
SP	C	2003	\$900,000																										
Total			\$900,000																										
1998 12 - 283.00																													
KNOTT	2000 12 - 1013.00	KY-3392	.100	REPLACE BRIDGE & APPROACHES AT TROUBLESOME CREEK 0.1 MILE SOUTH OF KY-550 AT CARRIE (B68) Milepoints: From: 2.747 To: 2.847 Scope: BRIDGE REPLACEMENT(P)	<table border="1"> <thead> <tr> <th>FUNDING PHASE</th> <th>GA YEAR</th> <th>KYTC YEAR</th> <th>AMOUNT</th> </tr> </thead> <tbody> <tr> <td>BRX</td> <td>D</td> <td>2003</td> <td>\$225,000</td> </tr> <tr> <td>BRX</td> <td>R</td> <td>2005</td> <td>\$150,000</td> </tr> <tr> <td>BRX</td> <td>U</td> <td>2005</td> <td>\$100,000</td> </tr> <tr> <td>BRX</td> <td>C</td> <td>2006</td> <td>\$1,250,000</td> </tr> <tr> <td colspan="3">Total</td> <td>\$1,725,000</td> </tr> </tbody> </table>	FUNDING PHASE	GA YEAR	KYTC YEAR	AMOUNT	BRX	D	2003	\$225,000	BRX	R	2005	\$150,000	BRX	U	2005	\$100,000	BRX	C	2006	\$1,250,000	Total			\$1,725,000
	FUNDING PHASE				GA YEAR	KYTC YEAR	AMOUNT																						
BRX	D	2003	\$225,000																										
BRX	R	2005	\$150,000																										
BRX	U	2005	\$100,000																										
BRX	C	2006	\$1,250,000																										
Total			\$1,725,000																										
2000 12 - 1013.00																													
KNOTT	1998 12 - 2000.00	KY-80	5.100	KY-80 FROM MP 0.0, PERRY CO. LINE TO MP 5.129, END PCC PAVEMENT (FD06). Milepoints: From: 0 To: 5.129 Scope: PAVEMENT REHAB-PRI(P)	<table border="1"> <thead> <tr> <th>FUNDING PHASE</th> <th>GA YEAR</th> <th>KYTC YEAR</th> <th>AMOUNT</th> </tr> </thead> <tbody> <tr> <td>SP</td> <td>D</td> <td>2006</td> <td>\$25,000</td> </tr> <tr> <td colspan="3">Total</td> <td>\$25,000</td> </tr> </tbody> </table>	FUNDING PHASE	GA YEAR	KYTC YEAR	AMOUNT	SP	D	2006	\$25,000	Total			\$25,000												
	FUNDING PHASE				GA YEAR	KYTC YEAR	AMOUNT																						
SP	D	2006	\$25,000																										
Total			\$25,000																										
1996 99 - 40.00																													
KNOTT	1998 12 - 5006.00	KY-80	.450	CORRECT ROCKFALL HAZARD @ MP 1.08 TO 1.53 Milepoints: From: 1.08 To: 1.53 Scope: ROCKFALL MITIGTN(P)	<table border="1"> <thead> <tr> <th>FUNDING PHASE</th> <th>GA YEAR</th> <th>KYTC YEAR</th> <th>AMOUNT</th> </tr> </thead> <tbody> <tr> <td>SP</td> <td>C</td> <td>2004</td> <td>\$4,000,000</td> </tr> <tr> <td colspan="3">Total</td> <td>\$4,000,000</td> </tr> </tbody> </table>	FUNDING PHASE	GA YEAR	KYTC YEAR	AMOUNT	SP	C	2004	\$4,000,000	Total			\$4,000,000												
	FUNDING PHASE				GA YEAR	KYTC YEAR	AMOUNT																						
SP	C	2004	\$4,000,000																										
Total			\$4,000,000																										
1998 12 - 5006.00																													

KENTUCKY TRANSPORTATION CABINET
 SIX YEAR HIGHWAY PLAN
 FY- 2003 THRU FY- 2006

COUNTY	ITEM NO. & PARENT NO.	ROUTE	LENGTH	DESCRIPTION	FUND-SCHEDULING INFORMATION																				
KNOX WHITLEY	1998 11 - 112.00	-	1.200	NEW CONNECTOR FROM KY-6 @ WOODBINE TO THE CORBIN BYPASS Milepoints: From: To: Milepoints: From: To: Scope: NEW ROUTE(O)	<table style="width: 100%; border-collapse: collapse;"> <thead> <tr> <th style="text-align: left;">FUNDING PHASE</th> <th style="text-align: left;">GA YEAR</th> <th style="text-align: left;">KYTC YEAR</th> <th style="text-align: right;">AMOUNT</th> </tr> </thead> <tbody> <tr> <td>SP</td> <td>D</td> <td>2003</td> <td style="text-align: right;">\$400,000</td> </tr> <tr> <td>SP</td> <td>R</td> <td>2005</td> <td style="text-align: right;">\$500,000</td> </tr> <tr> <td>SP</td> <td>U</td> <td>2005</td> <td style="text-align: right;">\$250,000</td> </tr> <tr> <td colspan="3" style="text-align: right;">Total</td> <td style="text-align: right;">\$1,150,000</td> </tr> </tbody> </table>	FUNDING PHASE	GA YEAR	KYTC YEAR	AMOUNT	SP	D	2003	\$400,000	SP	R	2005	\$500,000	SP	U	2005	\$250,000	Total			\$1,150,000
	FUNDING PHASE	GA YEAR	KYTC YEAR		AMOUNT																				
SP	D	2003	\$400,000																						
SP	R	2005	\$500,000																						
SP	U	2005	\$250,000																						
Total			\$1,150,000																						
Parent No.: 1998 11 - 112.00																									
KNOX	2000 11 - 1053.00	KY-1232	.100	REPLACE BRIDGE & APPROACHES AT HAZEL CREEK 0.3MI E E-JCT KY- 830 (B04). Milepoints: From: 1.916 To: 2.016 Scope: BRIDGE REPLACEMENT(P)	<table style="width: 100%; border-collapse: collapse;"> <thead> <tr> <th style="text-align: left;">FUNDING PHASE</th> <th style="text-align: left;">GA YEAR</th> <th style="text-align: left;">KYTC YEAR</th> <th style="text-align: right;">AMOUNT</th> </tr> </thead> <tbody> <tr> <td>BRO</td> <td>R</td> <td>2003</td> <td style="text-align: right;">\$70,000</td> </tr> <tr> <td>BRO</td> <td>U</td> <td>2003</td> <td style="text-align: right;">\$55,000</td> </tr> <tr> <td>BRO</td> <td>C</td> <td>2004</td> <td style="text-align: right;">\$330,000</td> </tr> <tr> <td colspan="3" style="text-align: right;">Total</td> <td style="text-align: right;">\$455,000</td> </tr> </tbody> </table>	FUNDING PHASE	GA YEAR	KYTC YEAR	AMOUNT	BRO	R	2003	\$70,000	BRO	U	2003	\$55,000	BRO	C	2004	\$330,000	Total			\$455,000
	FUNDING PHASE	GA YEAR	KYTC YEAR		AMOUNT																				
BRO	R	2003	\$70,000																						
BRO	U	2003	\$55,000																						
BRO	C	2004	\$330,000																						
Total			\$455,000																						
Parent No.: 2000 11 - 1053.00																									

**KENTUCKY TRANSPORTATION CABINET
SIX YEAR HIGHWAY PLAN
FY- 2003 THRU FY- 2006**

COUNTY	ITEM NO. & PARENT NO.	ROUTE	LENGTH	DESCRIPTION	FUND-SCHEDULING INFORMATION																				
LAUREL	2000 11 - 9.10 Parent No.: 1996 11 - 9.00	I-75	4.212	WIDEN I-75 TO 6-LANES FROM US-25E TO THE LITTLE LAUREL RIVER (INCLUDING SB BRIDGE). (NH SHARE) Milepoints: From: 28.85 To: 33.162 Scope: MAJOR WIDENING(O)	<table border="1"> <thead> <tr> <th>FUNDING PHASE</th> <th>GA YEAR</th> <th>KYTC YEAR</th> <th>AMOUNT</th> </tr> </thead> <tbody> <tr> <td>NH</td> <td>D</td> <td>2006</td> <td>\$350,000</td> </tr> <tr> <td align="right" colspan="3">Total</td> <td>\$350,000</td> </tr> </tbody> </table>	FUNDING PHASE	GA YEAR	KYTC YEAR	AMOUNT	NH	D	2006	\$350,000	Total			\$350,000								
FUNDING PHASE	GA YEAR	KYTC YEAR	AMOUNT																						
NH	D	2006	\$350,000																						
Total			\$350,000																						
LAUREL	2000 11 - 9.11 Parent No.: 2000 11 - 9.10	I-75	4.212	WIDEN I-75 TO 6-LANES FROM US-25E TO THE LITTLE LAUREL RIVER INCLUDING SB BRIDGE. (IM SHARE) Milepoints: From: 28.85 To: 33.162 Scope: MAJOR WIDENING(O)	<table border="1"> <thead> <tr> <th>FUNDING PHASE</th> <th>GA YEAR</th> <th>KYTC YEAR</th> <th>AMOUNT</th> </tr> </thead> <tbody> <tr> <td>IM</td> <td>D</td> <td>2006</td> <td>\$250,000</td> </tr> <tr> <td align="right" colspan="3">Total</td> <td>\$250,000</td> </tr> </tbody> </table>	FUNDING PHASE	GA YEAR	KYTC YEAR	AMOUNT	IM	D	2006	\$250,000	Total			\$250,000								
FUNDING PHASE	GA YEAR	KYTC YEAR	AMOUNT																						
IM	D	2006	\$250,000																						
Total			\$250,000																						
LAUREL	2000 11 - 11.10 Parent No.: 1996 11 - 11.00	I-75	5.400	TENN. STATE LINE-LEXINGTON; RECONSTRUCT AND WIDEN TO 6-LANES FROM KY80 AT LONDON TO 0.2 MILE N OF THE NORTH US-25 OVERPASS (STA. 10+083 TO STA. 17+680) (NH SHARE) Milepoints: From: 40.704 To: 46.101 Scope: MAJOR WIDENING(O)	<table border="1"> <thead> <tr> <th>FUNDING PHASE</th> <th>GA YEAR</th> <th>KYTC YEAR</th> <th>AMOUNT</th> </tr> </thead> <tbody> <tr> <td>NH</td> <td>R</td> <td>2005</td> <td>\$75,000</td> </tr> <tr> <td>NH</td> <td>U</td> <td>2005</td> <td>\$125,000</td> </tr> <tr> <td align="right" colspan="3">Total</td> <td>\$200,000</td> </tr> </tbody> </table>	FUNDING PHASE	GA YEAR	KYTC YEAR	AMOUNT	NH	R	2005	\$75,000	NH	U	2005	\$125,000	Total			\$200,000				
FUNDING PHASE	GA YEAR	KYTC YEAR	AMOUNT																						
NH	R	2005	\$75,000																						
NH	U	2005	\$125,000																						
Total			\$200,000																						
LAUREL ROCKCASTLE	2000 11 - 11.30 Parent No.: 1996 11 - 11.00	I-75	1.000	TENN ST LINE-LEXINGTON; WIDEN THE ROCKCASTLE RIVER BRIDGES TO 6 LANES. (NH SHARE) Milepoints: From: 50.2 To: 50.767 Milepoints: From: 50.767 To: 51.2 Scope: MAJOR WIDENING(O)	<table border="1"> <thead> <tr> <th>FUNDING PHASE</th> <th>GA YEAR</th> <th>KYTC YEAR</th> <th>AMOUNT</th> </tr> </thead> <tbody> <tr> <td>NH</td> <td>C</td> <td>2003</td> <td>\$12,000,000</td> </tr> <tr> <td align="right" colspan="3">Total</td> <td>\$12,000,000</td> </tr> </tbody> </table>	FUNDING PHASE	GA YEAR	KYTC YEAR	AMOUNT	NH	C	2003	\$12,000,000	Total			\$12,000,000								
FUNDING PHASE	GA YEAR	KYTC YEAR	AMOUNT																						
NH	C	2003	\$12,000,000																						
Total			\$12,000,000																						
LAUREL ROCKCASTLE	2000 11 - 11.31 Parent No.: 2000 11 - 11.30	I-75	1.000	TENN ST LINE-LEXINGTON RD; WIDEN ROCKCASTLE RIVER BRIDGES (B40) TO 6 LANES. (IM SHARE) Milepoints: From: 50.2 To: 50.767 Milepoints: From: 50.767 To: 51.2 Scope: MAJOR WIDENING(O)	<table border="1"> <thead> <tr> <th>FUNDING PHASE</th> <th>GA YEAR</th> <th>KYTC YEAR</th> <th>AMOUNT</th> </tr> </thead> <tbody> <tr> <td>IM</td> <td>C</td> <td>2003</td> <td>\$8,000,000</td> </tr> <tr> <td align="right" colspan="3">Total</td> <td>\$8,000,000</td> </tr> </tbody> </table>	FUNDING PHASE	GA YEAR	KYTC YEAR	AMOUNT	IM	C	2003	\$8,000,000	Total			\$8,000,000								
FUNDING PHASE	GA YEAR	KYTC YEAR	AMOUNT																						
IM	C	2003	\$8,000,000																						
Total			\$8,000,000																						
LAUREL	2000 11 - 109.00 Parent No.: 2000 11 - 109.00	US-25E	.500	RECONSTRUCT US25E/US25W/US25 INTERSECTION. Milepoints: From: .094 To: .594 Scope: SAFETY(P)	<table border="1"> <thead> <tr> <th>FUNDING PHASE</th> <th>GA YEAR</th> <th>KYTC YEAR</th> <th>AMOUNT</th> </tr> </thead> <tbody> <tr> <td>NH</td> <td>D</td> <td>2004</td> <td>\$500,000</td> </tr> <tr> <td align="right" colspan="3">Total</td> <td>\$500,000</td> </tr> </tbody> </table>	FUNDING PHASE	GA YEAR	KYTC YEAR	AMOUNT	NH	D	2004	\$500,000	Total			\$500,000								
FUNDING PHASE	GA YEAR	KYTC YEAR	AMOUNT																						
NH	D	2004	\$500,000																						
Total			\$500,000																						
LAUREL	1998 11 - 278.12 Parent No.: 1996 11 - 278.10	KY-30	4.120	I-75 TO MOUNTAIN PARKWAY; RECONSTRUCT FR LONDON (DBP) TO EAST BERNSTADT "ADDITIONAL CONSTRUCTION FUNDS FOR 11-278.10" Milepoints: From: To: Scope: SURFACE(O)	<table border="1"> <thead> <tr> <th>FUNDING PHASE</th> <th>GA YEAR</th> <th>KYTC YEAR</th> <th>AMOUNT</th> </tr> </thead> <tbody> <tr> <td>SP</td> <td>C</td> <td>2003</td> <td>\$7,000,000</td> </tr> <tr> <td align="right" colspan="3">Total</td> <td>\$7,000,000</td> </tr> </tbody> </table>	FUNDING PHASE	GA YEAR	KYTC YEAR	AMOUNT	SP	C	2003	\$7,000,000	Total			\$7,000,000								
FUNDING PHASE	GA YEAR	KYTC YEAR	AMOUNT																						
SP	C	2003	\$7,000,000																						
Total			\$7,000,000																						
LAUREL	2000 11 - 278.21 Parent No.: 1996 11 - 278.20	KY-30	5.300	I-75 TO MOUNTAIN PARKWAY; RELOCATE KY-30 FROM VIVA EXTENDING E TO 0.1MI E OF THE ROCKCASTLE RIVER Milepoints: From: To: Scope: RELOCATION(O)	<table border="1"> <thead> <tr> <th>FUNDING PHASE</th> <th>GA YEAR</th> <th>KYTC YEAR</th> <th>AMOUNT</th> </tr> </thead> <tbody> <tr> <td>SP</td> <td>R</td> <td>2003</td> <td>\$1,425,000</td> </tr> <tr> <td>SP</td> <td>U</td> <td>2005</td> <td>\$1,300,000</td> </tr> <tr> <td>SP</td> <td>C</td> <td>2006</td> <td>\$8,000,000</td> </tr> <tr> <td align="right" colspan="3">Total</td> <td>\$10,725,000</td> </tr> </tbody> </table>	FUNDING PHASE	GA YEAR	KYTC YEAR	AMOUNT	SP	R	2003	\$1,425,000	SP	U	2005	\$1,300,000	SP	C	2006	\$8,000,000	Total			\$10,725,000
FUNDING PHASE	GA YEAR	KYTC YEAR	AMOUNT																						
SP	R	2003	\$1,425,000																						
SP	U	2005	\$1,300,000																						
SP	C	2006	\$8,000,000																						
Total			\$10,725,000																						
LAUREL	2000 11 - 1056.00 Parent No.: 2000 11 - 1056.00	KY-1305	.100	REPLACE BRIDGE & APPROACHES AT MUDDY GUT CREEK 0.25MI SE OF DANIEL BOONE PKWY O-PASS (B55). Milepoints: From: 4.515 To: 4.615 Scope: BRIDGE REPLACEMENT(P)	<table border="1"> <thead> <tr> <th>FUNDING PHASE</th> <th>GA YEAR</th> <th>KYTC YEAR</th> <th>AMOUNT</th> </tr> </thead> <tbody> <tr> <td>BRX</td> <td>R</td> <td>2003</td> <td>\$50,000</td> </tr> <tr> <td>BRX</td> <td>U</td> <td>2003</td> <td>\$25,000</td> </tr> <tr> <td>BRX</td> <td>C</td> <td>2004</td> <td>\$250,000</td> </tr> <tr> <td align="right" colspan="3">Total</td> <td>\$325,000</td> </tr> </tbody> </table>	FUNDING PHASE	GA YEAR	KYTC YEAR	AMOUNT	BRX	R	2003	\$50,000	BRX	U	2003	\$25,000	BRX	C	2004	\$250,000	Total			\$325,000
FUNDING PHASE	GA YEAR	KYTC YEAR	AMOUNT																						
BRX	R	2003	\$50,000																						
BRX	U	2003	\$25,000																						
BRX	C	2004	\$250,000																						
Total			\$325,000																						
LAUREL	1998 11 - 2004.01 Parent No.: 1998 11 - 2004.00	DB-9006	4.900	DANIEL BOONE PARKWAY FROM MP 3.88, KY192 TO MP 8.8, 0.4MI W OF KY-1305 (FD06) Milepoints: From: 3.88 To: 8.8 Scope: PAVEMENT REHAB-PRK(P)	<table border="1"> <thead> <tr> <th>FUNDING PHASE</th> <th>GA YEAR</th> <th>KYTC YEAR</th> <th>AMOUNT</th> </tr> </thead> <tbody> <tr> <td>SP</td> <td>C</td> <td>2005</td> <td>\$8,700,000</td> </tr> <tr> <td align="right" colspan="3">Total</td> <td>\$8,700,000</td> </tr> </tbody> </table>	FUNDING PHASE	GA YEAR	KYTC YEAR	AMOUNT	SP	C	2005	\$8,700,000	Total			\$8,700,000								
FUNDING PHASE	GA YEAR	KYTC YEAR	AMOUNT																						
SP	C	2005	\$8,700,000																						
Total			\$8,700,000																						

KENTUCKY TRANSPORTATION CABINET
SIX YEAR HIGHWAY PLAN
FY- 2003 THRU FY- 2006

COUNTY	ITEM NO. & PARENT NO.	ROUTE	LENGTH	DESCRIPTION	FUND-SCHEDULING INFORMATION																
LAUREL	1998 11 - 2007.00	US-25E	1.700	US-25E FROM MP 0.344, US-25 & US-25W TO MP 2.024, WEST RAMP TO I-75 (FD06)	<table style="width: 100%; border-collapse: collapse;"> <thead> <tr> <th style="text-align: left;">FUNDING PHASE</th> <th style="text-align: left;">GA YEAR</th> <th style="text-align: left;">KYTC YEAR</th> <th style="text-align: left;">AMOUNT</th> </tr> </thead> <tbody> <tr> <td>SP D</td> <td>2003</td> <td></td> <td style="text-align: right;">\$75,000</td> </tr> <tr> <td>SP C</td> <td>2005</td> <td></td> <td style="text-align: right;">\$3,000,000</td> </tr> <tr> <td colspan="3" style="text-align: right;">Total</td> <td style="text-align: right;">\$3,075,000</td> </tr> </tbody> </table>	FUNDING PHASE	GA YEAR	KYTC YEAR	AMOUNT	SP D	2003		\$75,000	SP C	2005		\$3,000,000	Total			\$3,075,000
	FUNDING PHASE				GA YEAR	KYTC YEAR	AMOUNT														
SP D	2003		\$75,000																		
SP C	2005		\$3,000,000																		
Total			\$3,075,000																		
1998 11 - 2007.00			Milepoints: From: .34 To: 2.02 Scope: PAVEMENT REHAB-PRI(P)																		
LAUREL	2000 11 - 2008.00	I-75	1.800	MILL OPEN GRADED & REPLACE FROM KY-909 (MP 49.0) TO ROCKCASTLE COUNTY LINE (MP 50.8)	<table style="width: 100%; border-collapse: collapse;"> <thead> <tr> <th style="text-align: left;">FUNDING PHASE</th> <th style="text-align: left;">GA YEAR</th> <th style="text-align: left;">KYTC YEAR</th> <th style="text-align: left;">AMOUNT</th> </tr> </thead> <tbody> <tr> <td>IM C</td> <td>2005</td> <td></td> <td style="text-align: right;">\$750,000</td> </tr> <tr> <td colspan="3" style="text-align: right;">Total</td> <td style="text-align: right;">\$750,000</td> </tr> </tbody> </table>	FUNDING PHASE	GA YEAR	KYTC YEAR	AMOUNT	IM C	2005		\$750,000	Total			\$750,000				
	FUNDING PHASE				GA YEAR	KYTC YEAR	AMOUNT														
IM C	2005		\$750,000																		
Total			\$750,000																		
2000 11 - 2008.00			Milepoints: From: 49 To: 50.8 Scope: PAVEMENT REHAB-INT(P)																		

KENTUCKY TRANSPORTATION CABINET
SIX YEAR HIGHWAY PLAN

FY- 2003 THRU FY- 2006

COUNTY	ITEM NO. & PARENT NO.	ROUTE	LENGTH	DESCRIPTION	FUND-SCHEDULING INFORMATION																				
LAWRENCE	1996 12 - 3.00 Parent No.: 1996 12 - 3.00	US-23	.100	CONSTRUCT INTERCHANGE AT US-23/KY-3 INTERSECTION AT LOUISA Milepoints: From: 18.36 To: 18.46 Scope: NEW INTERCHANGE(O)	<table border="1"> <thead> <tr> <th>FUNDING PHASE</th> <th>GA YEAR</th> <th>KYTC YEAR</th> <th>AMOUNT</th> </tr> </thead> <tbody> <tr> <td>NH</td> <td>R</td> <td>2003</td> <td>\$1,900,000</td> </tr> <tr> <td>NH</td> <td>U</td> <td>2004</td> <td>\$750,000</td> </tr> <tr> <td>NH</td> <td>C</td> <td>2006</td> <td>\$9,500,000</td> </tr> <tr> <td colspan="3">Total</td> <td>\$12,150,000</td> </tr> </tbody> </table>	FUNDING PHASE	GA YEAR	KYTC YEAR	AMOUNT	NH	R	2003	\$1,900,000	NH	U	2004	\$750,000	NH	C	2006	\$9,500,000	Total			\$12,150,000
FUNDING PHASE	GA YEAR	KYTC YEAR	AMOUNT																						
NH	R	2003	\$1,900,000																						
NH	U	2004	\$750,000																						
NH	C	2006	\$9,500,000																						
Total			\$12,150,000																						
LAWRENCE	2000 12 - 112.00 Parent No.: 2000 12 - 112.00	-	.200	CONSTRUCT NEW BRIDGE OVER BLAINE CREEK NEAR HARGIS BRANCH TO CONNECT NORTH CHAFFIN RD (CR 1054-AKA LEFT FORK MORGAN'S CREEK RD) TO KY-1185 (YATESVILLE LAKE RD). Milepoints: From: To: Scope: NEW ROUTE(O)	<table border="1"> <thead> <tr> <th>FUNDING PHASE</th> <th>GA YEAR</th> <th>KYTC YEAR</th> <th>AMOUNT</th> </tr> </thead> <tbody> <tr> <td>SP</td> <td>C</td> <td>2003</td> <td>\$325,000</td> </tr> <tr> <td colspan="3">Total</td> <td>\$325,000</td> </tr> </tbody> </table>	FUNDING PHASE	GA YEAR	KYTC YEAR	AMOUNT	SP	C	2003	\$325,000	Total			\$325,000								
FUNDING PHASE	GA YEAR	KYTC YEAR	AMOUNT																						
SP	C	2003	\$325,000																						
Total			\$325,000																						
LAWRENCE	1998 12 - 284.00 Parent No.: 1998 12 - 284.00	KY-32	4.000	LOUISA-SANDY HOOK ROAD; RECONSTRUCT A PRIORITY SECTION OF KY32 BETWEEN THE END OF CORPS OF ENGRS RECONSTRUCTION AT YATESVILLE LAKE AND US23 Milepoints: From: 23.64 To: 27.64 Scope: RECONSTRUCTION(O)	<table border="1"> <thead> <tr> <th>FUNDING PHASE</th> <th>GA YEAR</th> <th>KYTC YEAR</th> <th>AMOUNT</th> </tr> </thead> <tbody> <tr> <td>STP</td> <td>D</td> <td>2004</td> <td>\$1,100,000</td> </tr> <tr> <td>STP</td> <td>R</td> <td>2006</td> <td>\$3,500,000</td> </tr> <tr> <td colspan="3">Total</td> <td>\$4,600,000</td> </tr> </tbody> </table>	FUNDING PHASE	GA YEAR	KYTC YEAR	AMOUNT	STP	D	2004	\$1,100,000	STP	R	2006	\$3,500,000	Total			\$4,600,000				
FUNDING PHASE	GA YEAR	KYTC YEAR	AMOUNT																						
STP	D	2004	\$1,100,000																						
STP	R	2006	\$3,500,000																						
Total			\$4,600,000																						

KENTUCKY TRANSPORTATION CABINET
SIX YEAR HIGHWAY PLAN

FY- 2003 THRU FY- 2006

COUNTY	ITEM NO. & PARENT NO.	ROUTE	LENGTH	DESCRIPTION	FUND-SCHEDULING INFORMATION																								
LEE	2000 10 - 133.00 Parent No.: 2000 10 - 133.00	-	.900	CONSTRUCT NEW ROUTE FROM KY-1144 TO KY-11 ACROSS CRYSTAL LAKE DAM (PROJECT IS CONTINGENT UPON THE COMPLETION OF THE DAM). (00CCR) Milepoints: From: To: Scope: NEW ROUTE(O)	<table border="1"> <thead> <tr> <th>FUNDING PHASE</th> <th>GA YEAR</th> <th>KYTC YEAR</th> <th>AMOUNT</th> </tr> </thead> <tbody> <tr> <td>SP</td> <td>D</td> <td>2006</td> <td>\$200,000</td> </tr> <tr> <td colspan="3">Total</td> <td>\$200,000</td> </tr> </tbody> </table>	FUNDING PHASE	GA YEAR	KYTC YEAR	AMOUNT	SP	D	2006	\$200,000	Total			\$200,000												
FUNDING PHASE	GA YEAR	KYTC YEAR	AMOUNT																										
SP	D	2006	\$200,000																										
Total			\$200,000																										
LEE OWSLEY	1996 10 - 292.00 Parent No.: 1996 10 - 292.00	KY-11	7.200	I-75 TO MOUNTAIN PARKWAY; RECONSTRUCT KY-11 FROM KY-30 AT LEVI TO BEATTYVILLE Milepoints: From: 0 To: 4.148 Milepoints: From: 14.227 To: 17.307 Scope: DESIGN ENGINEERING(O)	<table border="1"> <thead> <tr> <th>FUNDING PHASE</th> <th>GA YEAR</th> <th>KYTC YEAR</th> <th>AMOUNT</th> </tr> </thead> <tbody> <tr> <td>SP</td> <td>R</td> <td>2005</td> <td>\$3,000,000</td> </tr> <tr> <td>SP</td> <td>U</td> <td>2006</td> <td>\$3,000,000</td> </tr> <tr> <td colspan="3">Total</td> <td>\$6,000,000</td> </tr> </tbody> </table>	FUNDING PHASE	GA YEAR	KYTC YEAR	AMOUNT	SP	R	2005	\$3,000,000	SP	U	2006	\$3,000,000	Total			\$6,000,000								
FUNDING PHASE	GA YEAR	KYTC YEAR	AMOUNT																										
SP	R	2005	\$3,000,000																										
SP	U	2006	\$3,000,000																										
Total			\$6,000,000																										
LEE	1996 10 - 1056.00 Parent No.: 1996 10 - 1056.00	CR-1147	.100	PINE GROVE ROAD; BRIDGE AND APPROACHES AT SOUTH FORK KY. RIVER .1 N JCT. WITH CR-5146 (C6) Milepoints: From: To: Scope: BRIDGE REPLACEMENT(P)	<table border="1"> <thead> <tr> <th>FUNDING PHASE</th> <th>GA YEAR</th> <th>KYTC YEAR</th> <th>AMOUNT</th> </tr> </thead> <tbody> <tr> <td>BRZ</td> <td>C</td> <td>2003</td> <td>\$1,200,000</td> </tr> <tr> <td colspan="3">Total</td> <td>\$1,200,000</td> </tr> </tbody> </table>	FUNDING PHASE	GA YEAR	KYTC YEAR	AMOUNT	BRZ	C	2003	\$1,200,000	Total			\$1,200,000												
FUNDING PHASE	GA YEAR	KYTC YEAR	AMOUNT																										
BRZ	C	2003	\$1,200,000																										
Total			\$1,200,000																										
LEE	2000 10 - 1070.00 Parent No.: 2000 10 - 1070.00	KY-851	.100	REPLACE BRIDGE & APPROACHES AT ROSS CREEK 0.75 MILE EAST OF THE ESTILL COUNTY LINE (B11) Milepoints: From: .691 To: .791 Scope: BRIDGE REPLACEMENT(P)	<table border="1"> <thead> <tr> <th>FUNDING PHASE</th> <th>GA YEAR</th> <th>KYTC YEAR</th> <th>AMOUNT</th> </tr> </thead> <tbody> <tr> <td>BRX</td> <td>D</td> <td>2004</td> <td>\$100,000</td> </tr> <tr> <td>BRX</td> <td>R</td> <td>2005</td> <td>\$100,000</td> </tr> <tr> <td>BRX</td> <td>U</td> <td>2005</td> <td>\$75,000</td> </tr> <tr> <td>BRX</td> <td>C</td> <td>2006</td> <td>\$400,000</td> </tr> <tr> <td colspan="3">Total</td> <td>\$675,000</td> </tr> </tbody> </table>	FUNDING PHASE	GA YEAR	KYTC YEAR	AMOUNT	BRX	D	2004	\$100,000	BRX	R	2005	\$100,000	BRX	U	2005	\$75,000	BRX	C	2006	\$400,000	Total			\$675,000
FUNDING PHASE	GA YEAR	KYTC YEAR	AMOUNT																										
BRX	D	2004	\$100,000																										
BRX	R	2005	\$100,000																										
BRX	U	2005	\$75,000																										
BRX	C	2006	\$400,000																										
Total			\$675,000																										

KENTUCKY TRANSPORTATION CABINET
SIX YEAR HIGHWAY PLAN

FY- 2003 THRU FY- 2006

COUNTY	ITEM NO. & PARENT NO.	ROUTE	LENGTH	DESCRIPTION	FUND-SCHEDULING INFORMATION																				
LESLIE	1996 11 - 12.00 Parent No.: 1996 11 - 12.00	US-421	2.100	CONSTRUCT HYDEN BYPASS FROM LESLIE COUNTY HIGH SCHOOL TO HYDEN SPUR (KY-118). (00CCR) Milepoints: From: To: Scope: NEWROUTE(O)	<table border="1"> <thead> <tr> <th>FUNDING PHASE</th> <th>GA YEAR</th> <th>KYTC YEAR</th> <th>AMOUNT</th> </tr> </thead> <tbody> <tr> <td>STP</td> <td>R</td> <td>2004</td> <td>\$3,000,000</td> </tr> <tr> <td>STP</td> <td>U</td> <td>2004</td> <td>\$500,000</td> </tr> <tr> <td colspan="3">Total</td> <td>\$3,500,000</td> </tr> </tbody> </table>	FUNDING PHASE	GA YEAR	KYTC YEAR	AMOUNT	STP	R	2004	\$3,000,000	STP	U	2004	\$500,000	Total			\$3,500,000				
FUNDING PHASE	GA YEAR	KYTC YEAR	AMOUNT																						
STP	R	2004	\$3,000,000																						
STP	U	2004	\$500,000																						
Total			\$3,500,000																						
LESLIE	1998 11 - 119.00 Parent No.: 1998 11 - 119.00	DB-9006	.400	NEW INTERCHANGE ON THE DANIEL BOONE PARKWAY IN THE VICINITY OF BOBS FORK (INDUSTRIAL PARK ACCESS) Milepoints: From: 38.2 To: 38.6 Scope: SCOPING STUDY(O)	<table border="1"> <thead> <tr> <th>FUNDING PHASE</th> <th>GA YEAR</th> <th>KYTC YEAR</th> <th>AMOUNT</th> </tr> </thead> <tbody> <tr> <td>SP</td> <td>D</td> <td>2003</td> <td>\$400,000</td> </tr> <tr> <td colspan="3">Total</td> <td>\$400,000</td> </tr> </tbody> </table>	FUNDING PHASE	GA YEAR	KYTC YEAR	AMOUNT	SP	D	2003	\$400,000	Total			\$400,000								
FUNDING PHASE	GA YEAR	KYTC YEAR	AMOUNT																						
SP	D	2003	\$400,000																						
Total			\$400,000																						
LESLIE	2000 11 - 140.10 Parent No.: 2000 11 - 140.00	DB-9006	2.000	RECONSTRUCT THE DANIEL BOONE PARKWAY TO 4-LANES FROM MP 37 TO MP 39 (FEDERAL PUBLIC LAND HIGHWAY FUNDS ARE BEING USED). (99KYDN) Milepoints: From: 37 To: 39 Scope: MAJOR WIDENING(O)	<table border="1"> <thead> <tr> <th>FUNDING PHASE</th> <th>GA YEAR</th> <th>KYTC YEAR</th> <th>AMOUNT</th> </tr> </thead> <tbody> <tr> <td>KYD</td> <td>R</td> <td>2003</td> <td>\$1,500,000</td> </tr> <tr> <td>KYD</td> <td>U</td> <td>2003</td> <td>\$1,000,000</td> </tr> <tr> <td>NH</td> <td>C</td> <td>2005</td> <td>\$10,000,000</td> </tr> <tr> <td colspan="3">Total</td> <td>\$12,500,000</td> </tr> </tbody> </table>	FUNDING PHASE	GA YEAR	KYTC YEAR	AMOUNT	KYD	R	2003	\$1,500,000	KYD	U	2003	\$1,000,000	NH	C	2005	\$10,000,000	Total			\$12,500,000
FUNDING PHASE	GA YEAR	KYTC YEAR	AMOUNT																						
KYD	R	2003	\$1,500,000																						
KYD	U	2003	\$1,000,000																						
NH	C	2005	\$10,000,000																						
Total			\$12,500,000																						
LESLIE	2000 11 - 140.11 Parent No.: 2000 11 - 140.10	DB-9006	2.000	RECONSTRUCT THE DANIEL BOONE PARKWAY TO 4-LANES FROM MP 37 TO MP 39 (ADDITIONAL FUNDING FOR C PHASE) Milepoints: From: 37 To: 39 Scope: PREFINANCD CONVRSN(O)	<table border="1"> <thead> <tr> <th>FUNDING PHASE</th> <th>GA YEAR</th> <th>KYTC YEAR</th> <th>AMOUNT</th> </tr> </thead> <tbody> <tr> <td>NH</td> <td>C</td> <td>2006</td> <td>\$10,000,000</td> </tr> <tr> <td colspan="3">Total</td> <td>\$10,000,000</td> </tr> </tbody> </table>	FUNDING PHASE	GA YEAR	KYTC YEAR	AMOUNT	NH	C	2006	\$10,000,000	Total			\$10,000,000								
FUNDING PHASE	GA YEAR	KYTC YEAR	AMOUNT																						
NH	C	2006	\$10,000,000																						
Total			\$10,000,000																						

KENTUCKY TRANSPORTATION CABINET
SIX YEAR HIGHWAY PLAN
FY- 2003 THRU FY- 2006

COUNTY	ITEM NO. & PARENT NO.	ROUTE	LENGTH	DESCRIPTION	FUND-SCHEDULING INFORMATION																				
LETCHER	2000 12 - 103.00 Parent No.: 2000 12 - 103.00	KY-15X	.200	PROVIDE LEFT TURN LANE ON KY-15 @ WEST END OF WHITESBURG BYPASS. Milepoints: From: 2.73 To: 3 Scope: SAFETY(P)	<table border="1"> <thead> <tr> <th>FUNDING PHASE</th> <th>GA YEAR</th> <th>KYTC YEAR</th> <th>AMOUNT</th> </tr> </thead> <tbody> <tr> <td>NH</td> <td>D</td> <td>2004</td> <td>\$450,000</td> </tr> <tr> <td colspan="3">Total</td> <td>\$450,000</td> </tr> </tbody> </table>	FUNDING PHASE	GA YEAR	KYTC YEAR	AMOUNT	NH	D	2004	\$450,000	Total			\$450,000								
FUNDING PHASE	GA YEAR	KYTC YEAR	AMOUNT																						
NH	D	2004	\$450,000																						
Total			\$450,000																						
LETCHER	1998 12 - 121.00 Parent No.: 1998 12 - 121.00	KY-15	1.000	HAZARD-WHITESBURG; CONSTRUCT NEW INTERSECTION WITH LEFT TURN LANES AT KY-160 NEAR VAN. Milepoints: From: 5.725 To: 6.725 Scope: SAFETY(P)	<table border="1"> <thead> <tr> <th>FUNDING PHASE</th> <th>GA YEAR</th> <th>KYTC YEAR</th> <th>AMOUNT</th> </tr> </thead> <tbody> <tr> <td>SP</td> <td>D</td> <td>2003</td> <td>\$150,000</td> </tr> <tr> <td>SP</td> <td>R</td> <td>2005</td> <td>\$130,000</td> </tr> <tr> <td>SP</td> <td>U</td> <td>2005</td> <td>\$70,000</td> </tr> <tr> <td colspan="3">Total</td> <td>\$350,000</td> </tr> </tbody> </table>	FUNDING PHASE	GA YEAR	KYTC YEAR	AMOUNT	SP	D	2003	\$150,000	SP	R	2005	\$130,000	SP	U	2005	\$70,000	Total			\$350,000
FUNDING PHASE	GA YEAR	KYTC YEAR	AMOUNT																						
SP	D	2003	\$150,000																						
SP	R	2005	\$130,000																						
SP	U	2005	\$70,000																						
Total			\$350,000																						
LETCHER	1998 12 - 311.10 Parent No.: 1996 12 - 311.04	US-119	9.000	HARLAN-WHITESBURG; PINE MOUNTAIN; PARTRIDGE TO OVEN FORK (F16) Milepoints: From: 1.7 To: 8.3 Scope: RELOCATION(O)	<table border="1"> <thead> <tr> <th>FUNDING PHASE</th> <th>GA YEAR</th> <th>KYTC YEAR</th> <th>AMOUNT</th> </tr> </thead> <tbody> <tr> <td>APD</td> <td>R</td> <td>2004</td> <td>\$13,000,000</td> </tr> <tr> <td>APD</td> <td>U</td> <td>2005</td> <td>\$2,000,000</td> </tr> <tr> <td>APD</td> <td>C</td> <td>2006</td> <td>\$10,000,000</td> </tr> <tr> <td colspan="3">Total</td> <td>\$25,000,000</td> </tr> </tbody> </table>	FUNDING PHASE	GA YEAR	KYTC YEAR	AMOUNT	APD	R	2004	\$13,000,000	APD	U	2005	\$2,000,000	APD	C	2006	\$10,000,000	Total			\$25,000,000
FUNDING PHASE	GA YEAR	KYTC YEAR	AMOUNT																						
APD	R	2004	\$13,000,000																						
APD	U	2005	\$2,000,000																						
APD	C	2006	\$10,000,000																						
Total			\$25,000,000																						
LETCHER	1998 12 - 314.00 Parent No.: 1996 12 - 311.04	US-119	6.900	HARLAN-WHITESBURG; PINE MOUNTAIN; OVEN FORK TO WHITESBURG (F16.1) Milepoints: From: To: Scope: RECONSTRUCTION(O)	<table border="1"> <thead> <tr> <th>FUNDING PHASE</th> <th>GA YEAR</th> <th>KYTC YEAR</th> <th>AMOUNT</th> </tr> </thead> <tbody> <tr> <td>APD</td> <td>D</td> <td>2003</td> <td>\$3,500,000</td> </tr> <tr> <td colspan="3">Total</td> <td>\$3,500,000</td> </tr> </tbody> </table>	FUNDING PHASE	GA YEAR	KYTC YEAR	AMOUNT	APD	D	2003	\$3,500,000	Total			\$3,500,000								
FUNDING PHASE	GA YEAR	KYTC YEAR	AMOUNT																						
APD	D	2003	\$3,500,000																						
Total			\$3,500,000																						
LETCHER	2000 12 - 314.10 Parent No.: 1998 12 - 314.00	US-119	2.500	HARLAN-WHITESBURG; PINE MOUNTAIN; SECTION 1 - FROM KY- 932 N ON NEW ALIGNMENT TO 400 METERS N OF KY-1679. (F16.1) Milepoints: From: To: Scope: RECONSTRUCTION(O)	<table border="1"> <thead> <tr> <th>FUNDING PHASE</th> <th>GA YEAR</th> <th>KYTC YEAR</th> <th>AMOUNT</th> </tr> </thead> <tbody> <tr> <td>APD</td> <td>R</td> <td>2006</td> <td>\$1,528,000</td> </tr> <tr> <td>APD</td> <td>U</td> <td>2006</td> <td>\$633,000</td> </tr> <tr> <td colspan="3">Total</td> <td>\$2,161,000</td> </tr> </tbody> </table>	FUNDING PHASE	GA YEAR	KYTC YEAR	AMOUNT	APD	R	2006	\$1,528,000	APD	U	2006	\$633,000	Total			\$2,161,000				
FUNDING PHASE	GA YEAR	KYTC YEAR	AMOUNT																						
APD	R	2006	\$1,528,000																						
APD	U	2006	\$633,000																						
Total			\$2,161,000																						
LETCHER	1998 12 - 5003.00 Parent No.: 1998 12 - 5003.00	KY-588	.110	EMBANKMENT FAILURE @ MP 4.04 TO 4.15 Milepoints: From: 4.04 To: 4.15 Scope: LANDSLIDE REPAIR(P)	<table border="1"> <thead> <tr> <th>FUNDING PHASE</th> <th>GA YEAR</th> <th>KYTC YEAR</th> <th>AMOUNT</th> </tr> </thead> <tbody> <tr> <td>SP</td> <td>C</td> <td>2005</td> <td>\$400,000</td> </tr> <tr> <td colspan="3">Total</td> <td>\$400,000</td> </tr> </tbody> </table>	FUNDING PHASE	GA YEAR	KYTC YEAR	AMOUNT	SP	C	2005	\$400,000	Total			\$400,000								
FUNDING PHASE	GA YEAR	KYTC YEAR	AMOUNT																						
SP	C	2005	\$400,000																						
Total			\$400,000																						

KENTUCKY TRANSPORTATION CABINET
 SIX YEAR HIGHWAY PLAN
 FY- 2003 THRU FY- 2006

COUNTY	ITEM NO. & PARENT NO.	ROUTE	LENGTH	DESCRIPTION	FUND-SCHEDULING INFORMATION																				
LEWIS	2000 09 - 1049.00 Parent No.:	KY-1662	.100	REPLACE BRIDGE & APPROACHES AT GRASSY CREEK 1.7MI SW OF KY- 59 (B61). Milepoints: From: 1.198 To: 1.298 Scope: BRIDGE REPLACEMENT(P)	<table style="width: 100%; border-collapse: collapse;"> <thead> <tr> <th style="text-align: left;">FUNDING PHASE</th> <th style="text-align: left;">GA YEAR</th> <th style="text-align: left;">KYTC YEAR</th> <th style="text-align: right;">AMOUNT</th> </tr> </thead> <tbody> <tr> <td>BRX R</td> <td>2004</td> <td></td> <td style="text-align: right;">\$20,000</td> </tr> <tr> <td>BRX U</td> <td>2004</td> <td></td> <td style="text-align: right;">\$20,000</td> </tr> <tr> <td>BRX C</td> <td>2005</td> <td></td> <td style="text-align: right;">\$400,000</td> </tr> <tr> <td colspan="3" style="text-align: right;">Total</td> <td style="text-align: right;">\$440,000</td> </tr> </tbody> </table>	FUNDING PHASE	GA YEAR	KYTC YEAR	AMOUNT	BRX R	2004		\$20,000	BRX U	2004		\$20,000	BRX C	2005		\$400,000	Total			\$440,000
					FUNDING PHASE	GA YEAR	KYTC YEAR	AMOUNT																	
	BRX R	2004		\$20,000																					
	BRX U	2004		\$20,000																					
BRX C	2005		\$400,000																						
Total			\$440,000																						
2000 09 - 1049.00																									
					<table style="width: 100%; border-collapse: collapse;"> <thead> <tr> <th style="text-align: left;">FUNDING PHASE</th> <th style="text-align: left;">GA YEAR</th> <th style="text-align: left;">KYTC YEAR</th> <th style="text-align: right;">AMOUNT</th> </tr> </thead> <tbody> <tr> <td>SP U</td> <td>2003</td> <td></td> <td style="text-align: right;">\$200,000</td> </tr> <tr> <td>SP C</td> <td>2004</td> <td></td> <td style="text-align: right;">\$3,000,000</td> </tr> <tr> <td colspan="3" style="text-align: right;">Total</td> <td style="text-align: right;">\$3,200,000</td> </tr> </tbody> </table>	FUNDING PHASE	GA YEAR	KYTC YEAR	AMOUNT	SP U	2003		\$200,000	SP C	2004		\$3,000,000	Total			\$3,200,000				
FUNDING PHASE	GA YEAR	KYTC YEAR	AMOUNT																						
SP U	2003		\$200,000																						
SP C	2004		\$3,000,000																						
Total			\$3,200,000																						
LEWIS	2000 09 - 8010.00 Parent No.:	-	1.000	CONSTRUCT NEW ROAD FROM BLACK OAK INDUSTRIAL PARK TO AA HIGHWAY (APPROX 1 MILE). (00CCN) Milepoints: From: To: Scope: NEW ROUTE(O)	<table style="width: 100%; border-collapse: collapse;"> <thead> <tr> <th style="text-align: left;">FUNDING PHASE</th> <th style="text-align: left;">GA YEAR</th> <th style="text-align: left;">KYTC YEAR</th> <th style="text-align: right;">AMOUNT</th> </tr> </thead> <tbody> <tr> <td>SP U</td> <td>2003</td> <td></td> <td style="text-align: right;">\$200,000</td> </tr> <tr> <td>SP C</td> <td>2004</td> <td></td> <td style="text-align: right;">\$3,000,000</td> </tr> <tr> <td colspan="3" style="text-align: right;">Total</td> <td style="text-align: right;">\$3,200,000</td> </tr> </tbody> </table>	FUNDING PHASE	GA YEAR	KYTC YEAR	AMOUNT	SP U	2003		\$200,000	SP C	2004		\$3,000,000	Total			\$3,200,000				
					FUNDING PHASE	GA YEAR	KYTC YEAR	AMOUNT																	
SP U	2003		\$200,000																						
SP C	2004		\$3,000,000																						
Total			\$3,200,000																						
2000 09 - 8010.00																									

**KENTUCKY TRANSPORTATION CABINET
SIX YEAR HIGHWAY PLAN**

FY- 2003 THRU FY- 2006

COUNTY	ITEM NO. & PARENT NO.	ROUTE	LENGTH	DESCRIPTION	FUND-SCHEDULING INFORMATION																				
LINCOLN ROCKCASTLE	1998 08 - 163.00 Parent No.: 1998 08 - 163.00	US-150	7.150	STANFORD-MT. VERNON RD; RECONSTRUCT US150 FROM CRAB ORCHARD TO BRODHEAD Milepoints: From: To: Milepoints: From: To: Scope: RECONSTRUCTION(O)	<table border="1"> <thead> <tr> <th>FUNDING PHASE</th> <th>GA YEAR</th> <th>KYTC YEAR</th> <th>AMOUNT</th> </tr> </thead> <tbody> <tr> <td>SP</td> <td>R</td> <td>2003</td> <td>\$7,250,000</td> </tr> <tr> <td>SP</td> <td>U</td> <td>2005</td> <td>\$2,200,000</td> </tr> <tr> <td>SP</td> <td>C</td> <td>2006</td> <td>\$8,600,000</td> </tr> <tr> <td align="right" colspan="3">Total</td> <td>\$18,050,000</td> </tr> </tbody> </table>	FUNDING PHASE	GA YEAR	KYTC YEAR	AMOUNT	SP	R	2003	\$7,250,000	SP	U	2005	\$2,200,000	SP	C	2006	\$8,600,000	Total			\$18,050,000
FUNDING PHASE	GA YEAR	KYTC YEAR	AMOUNT																						
SP	R	2003	\$7,250,000																						
SP	U	2005	\$2,200,000																						
SP	C	2006	\$8,600,000																						
Total			\$18,050,000																						
LINCOLN	2000 08 - 1023.00 Parent No.: 2000 08 - 1023.00	CR-1322	.100	REPLACE BRIDGE AND APPROACHES AT HANGING FORK 0.75MI W KY-590 (C57) Milepoints: From: To: Scope: BRIDGE REPLACEMENT(P)	<table border="1"> <thead> <tr> <th>FUNDING PHASE</th> <th>GA YEAR</th> <th>KYTC YEAR</th> <th>AMOUNT</th> </tr> </thead> <tbody> <tr> <td>BRZ</td> <td>R</td> <td>2003</td> <td>\$30,000</td> </tr> <tr> <td>BRZ</td> <td>U</td> <td>2003</td> <td>\$25,000</td> </tr> <tr> <td>BRZ</td> <td>C</td> <td>2004</td> <td>\$500,000</td> </tr> <tr> <td align="right" colspan="3">Total</td> <td>\$555,000</td> </tr> </tbody> </table>	FUNDING PHASE	GA YEAR	KYTC YEAR	AMOUNT	BRZ	R	2003	\$30,000	BRZ	U	2003	\$25,000	BRZ	C	2004	\$500,000	Total			\$555,000
FUNDING PHASE	GA YEAR	KYTC YEAR	AMOUNT																						
BRZ	R	2003	\$30,000																						
BRZ	U	2003	\$25,000																						
BRZ	C	2004	\$500,000																						
Total			\$555,000																						
LINCOLN	2000 08 - 1024.00 Parent No.: 2000 08 - 1024.00	KY-78	.100	REPLACE BRIDGE & APPROACHES AT MCCORMICKS BRANCH 0.2MI E KY-198 (B28). Milepoints: From: 7.084 To: 7.184 Scope: BRIDGE REPLACEMENT(P)	<table border="1"> <thead> <tr> <th>FUNDING PHASE</th> <th>GA YEAR</th> <th>KYTC YEAR</th> <th>AMOUNT</th> </tr> </thead> <tbody> <tr> <td>BRO</td> <td>R</td> <td>2003</td> <td>\$75,000</td> </tr> <tr> <td>BRO</td> <td>U</td> <td>2003</td> <td>\$55,000</td> </tr> <tr> <td>BRO</td> <td>C</td> <td>2004</td> <td>\$550,000</td> </tr> <tr> <td align="right" colspan="3">Total</td> <td>\$680,000</td> </tr> </tbody> </table>	FUNDING PHASE	GA YEAR	KYTC YEAR	AMOUNT	BRO	R	2003	\$75,000	BRO	U	2003	\$55,000	BRO	C	2004	\$550,000	Total			\$680,000
FUNDING PHASE	GA YEAR	KYTC YEAR	AMOUNT																						
BRO	R	2003	\$75,000																						
BRO	U	2003	\$55,000																						
BRO	C	2004	\$550,000																						
Total			\$680,000																						
LINCOLN	2000 08 - 1025.00 Parent No.: 2000 08 - 1025.00	CR-1037	.100	REPLACE BRIDGE & APPROACHES AT DIX RIVER 2.0MI E KY-39 (C07). Milepoints: From: To: Scope: BRIDGE REPLACEMENT(P)	<table border="1"> <thead> <tr> <th>FUNDING PHASE</th> <th>GA YEAR</th> <th>KYTC YEAR</th> <th>AMOUNT</th> </tr> </thead> <tbody> <tr> <td>BRZ</td> <td>R</td> <td>2003</td> <td>\$35,000</td> </tr> <tr> <td>BRZ</td> <td>U</td> <td>2003</td> <td>\$40,000</td> </tr> <tr> <td>BRZ</td> <td>C</td> <td>2004</td> <td>\$700,000</td> </tr> <tr> <td align="right" colspan="3">Total</td> <td>\$775,000</td> </tr> </tbody> </table>	FUNDING PHASE	GA YEAR	KYTC YEAR	AMOUNT	BRZ	R	2003	\$35,000	BRZ	U	2003	\$40,000	BRZ	C	2004	\$700,000	Total			\$775,000
FUNDING PHASE	GA YEAR	KYTC YEAR	AMOUNT																						
BRZ	R	2003	\$35,000																						
BRZ	U	2003	\$40,000																						
BRZ	C	2004	\$700,000																						
Total			\$775,000																						
LINCOLN	1998 08 - 5006.00 Parent No.: 1998 08 - 5006.00	US-27	.300	CORRECT ROCKFALL HAZARD @ MP 12 TO 12.3 Milepoints: From: 12 To: 12.3 Scope: ROCKFALL MITIGTN(P)	<table border="1"> <thead> <tr> <th>FUNDING PHASE</th> <th>GA YEAR</th> <th>KYTC YEAR</th> <th>AMOUNT</th> </tr> </thead> <tbody> <tr> <td>SP</td> <td>R</td> <td>2003</td> <td>\$150,000</td> </tr> <tr> <td>SP</td> <td>U</td> <td>2003</td> <td>\$60,000</td> </tr> <tr> <td>SP</td> <td>C</td> <td>2006</td> <td>\$1,250,000</td> </tr> <tr> <td align="right" colspan="3">Total</td> <td>\$1,460,000</td> </tr> </tbody> </table>	FUNDING PHASE	GA YEAR	KYTC YEAR	AMOUNT	SP	R	2003	\$150,000	SP	U	2003	\$60,000	SP	C	2006	\$1,250,000	Total			\$1,460,000
FUNDING PHASE	GA YEAR	KYTC YEAR	AMOUNT																						
SP	R	2003	\$150,000																						
SP	U	2003	\$60,000																						
SP	C	2006	\$1,250,000																						
Total			\$1,460,000																						

KENTUCKY TRANSPORTATION CABINET
SIX YEAR HIGHWAY PLAN
FY- 2003 THRU FY- 2006

COUNTY	ITEM NO. & PARENT NO.	ROUTE	LENGTH	DESCRIPTION	FUND-SCHEDULING INFORMATION																				
LIVINGSTON	1996 01 - 184.00 Parent No.: 1996 01 - 184.00	US-60	2.100	PADUCAH-HENDERSON; RECONSTRUCT FROM 0.5 MILES EAST OF DYER HILL MINE ROAD TO LIVINGSTON CENTRAL MIDDLE SCHOOL Milepoints: From: 17.163 To: 19.3 Scope: RECONSTRUCTION(O)	<table border="1" style="width: 100%; border-collapse: collapse;"> <thead> <tr> <th>FUNDING PHASE</th> <th>GA YEAR</th> <th>KYTC YEAR</th> <th>AMOUNT</th> </tr> </thead> <tbody> <tr> <td>STP</td> <td>R</td> <td>2004</td> <td>\$1,250,000</td> </tr> <tr> <td>STP</td> <td>U</td> <td>2005</td> <td>\$1,000,000</td> </tr> <tr> <td colspan="3" style="text-align: right;">Total</td> <td>\$2,250,000</td> </tr> </tbody> </table>	FUNDING PHASE	GA YEAR	KYTC YEAR	AMOUNT	STP	R	2004	\$1,250,000	STP	U	2005	\$1,000,000	Total			\$2,250,000				
FUNDING PHASE	GA YEAR	KYTC YEAR	AMOUNT																						
STP	R	2004	\$1,250,000																						
STP	U	2005	\$1,000,000																						
Total			\$2,250,000																						
LIVINGSTON	1998 01 - 330.00 Parent No.: 1998 01 - 330.00	US-60	3.300	PADUCAH-HENDERSON; RELOCATION OF US-60 FROM APPROX. 0.8 MILE EAST OF TENN. RIVER BRIDGE TO 0.5 MILE EAST OF RUDD-SPEES ROAD (00CCR) Milepoints: From: To: Scope: RELOCATION(O)	<table border="1" style="width: 100%; border-collapse: collapse;"> <thead> <tr> <th>FUNDING PHASE</th> <th>GA YEAR</th> <th>KYTC YEAR</th> <th>AMOUNT</th> </tr> </thead> <tbody> <tr> <td>SP</td> <td>U</td> <td>2004</td> <td>\$3,250,000</td> </tr> <tr> <td colspan="3" style="text-align: right;">Total</td> <td>\$3,250,000</td> </tr> </tbody> </table>	FUNDING PHASE	GA YEAR	KYTC YEAR	AMOUNT	SP	U	2004	\$3,250,000	Total			\$3,250,000								
FUNDING PHASE	GA YEAR	KYTC YEAR	AMOUNT																						
SP	U	2004	\$3,250,000																						
Total			\$3,250,000																						
LIVINGSTON	2000 01 - 1011.00 Parent No.: 2000 01 - 1011.00	CR-1043	.100	REPLACE BRIDGE & APPROACHES AT BRANCH OF DEER CREEK 50 FEET WEST OF KY-133 (C34) Milepoints: From: To: Scope: BRIDGE REPLACEMENT(P)	<table border="1" style="width: 100%; border-collapse: collapse;"> <thead> <tr> <th>FUNDING PHASE</th> <th>GA YEAR</th> <th>KYTC YEAR</th> <th>AMOUNT</th> </tr> </thead> <tbody> <tr> <td>BRZ</td> <td>R</td> <td>2003</td> <td>\$50,000</td> </tr> <tr> <td>BRZ</td> <td>U</td> <td>2003</td> <td>\$50,000</td> </tr> <tr> <td>BRZ</td> <td>C</td> <td>2004</td> <td>\$100,000</td> </tr> <tr> <td colspan="3" style="text-align: right;">Total</td> <td>\$200,000</td> </tr> </tbody> </table>	FUNDING PHASE	GA YEAR	KYTC YEAR	AMOUNT	BRZ	R	2003	\$50,000	BRZ	U	2003	\$50,000	BRZ	C	2004	\$100,000	Total			\$200,000
FUNDING PHASE	GA YEAR	KYTC YEAR	AMOUNT																						
BRZ	R	2003	\$50,000																						
BRZ	U	2003	\$50,000																						
BRZ	C	2004	\$100,000																						
Total			\$200,000																						

KENTUCKY TRANSPORTATION CABINET
SIX YEAR HIGHWAY PLAN

FY- 2003 THRU FY- 2006

COUNTY	ITEM NO. & PARENT NO.	ROUTE	LENGTH	DESCRIPTION	FUND-SCHEDULING INFORMATION																
LOGAN	1996 03 - 148.00 Parent No.: 1996 03 - 148.00	-	.750	CONSTRUCT CONNECTOR BETWEEN RUSSELLVILLE BYPASS AND KY-100 EAST OF RUSSELLVILLE Milepoints: From: To: Scope: NEW ROUTE(O)	<table border="1"> <thead> <tr> <th>FUNDING PHASE</th> <th>GA YEAR</th> <th>KYTC YEAR</th> <th>AMOUNT</th> </tr> </thead> <tbody> <tr> <td>SP</td> <td>U</td> <td>2003</td> <td>\$500,000</td> </tr> <tr> <td>SP</td> <td>C</td> <td>2004</td> <td>\$3,000,000</td> </tr> <tr> <td colspan="3">Total</td> <td>\$3,500,000</td> </tr> </tbody> </table>	FUNDING PHASE	GA YEAR	KYTC YEAR	AMOUNT	SP	U	2003	\$500,000	SP	C	2004	\$3,000,000	Total			\$3,500,000
FUNDING PHASE	GA YEAR	KYTC YEAR	AMOUNT																		
SP	U	2003	\$500,000																		
SP	C	2004	\$3,000,000																		
Total			\$3,500,000																		
LOGAN	2000 03 - 273.00 Parent No.: 2000 03 - 273.00	US-431	3.000	RECONSTRUCT US-431 FROM EPLEYS STATION NORTH TO LEWISBURG. Milepoints: From: 21.311 To: 24.311 Scope: RECONSTRUCTION(O)	<table border="1"> <thead> <tr> <th>FUNDING PHASE</th> <th>GA YEAR</th> <th>KYTC YEAR</th> <th>AMOUNT</th> </tr> </thead> <tbody> <tr> <td>STP</td> <td>D</td> <td>2005</td> <td>\$850,000</td> </tr> <tr> <td colspan="3">Total</td> <td>\$850,000</td> </tr> </tbody> </table>	FUNDING PHASE	GA YEAR	KYTC YEAR	AMOUNT	STP	D	2005	\$850,000	Total			\$850,000				
FUNDING PHASE	GA YEAR	KYTC YEAR	AMOUNT																		
STP	D	2005	\$850,000																		
Total			\$850,000																		
LOGAN	2000 03 - 1054.00 Parent No.: 2000 03 - 1054.00	CR-1388	.100	REPLACE BRIDGE & APPROACHES AT WOLF LICK CREEK 1.9MI W KY-107 (C41). Milepoints: From: To: Scope: BRIDGE REPLACEMENT(P)	<table border="1"> <thead> <tr> <th>FUNDING PHASE</th> <th>GA YEAR</th> <th>KYTC YEAR</th> <th>AMOUNT</th> </tr> </thead> <tbody> <tr> <td>BRZ</td> <td>C</td> <td>2003</td> <td>\$500,000</td> </tr> <tr> <td colspan="3">Total</td> <td>\$500,000</td> </tr> </tbody> </table>	FUNDING PHASE	GA YEAR	KYTC YEAR	AMOUNT	BRZ	C	2003	\$500,000	Total			\$500,000				
FUNDING PHASE	GA YEAR	KYTC YEAR	AMOUNT																		
BRZ	C	2003	\$500,000																		
Total			\$500,000																		
LOGAN	2000 03 - 1055.00 Parent No.: 2000 03 - 1055.00	CR-1357	.100	REPLACE BRIDGE & APPROACHES AT MUD RIVER 0.8MI SE KY-1153 (C38). Milepoints: From: To: Scope: BRIDGE REPLACEMENT(P)	<table border="1"> <thead> <tr> <th>FUNDING PHASE</th> <th>GA YEAR</th> <th>KYTC YEAR</th> <th>AMOUNT</th> </tr> </thead> <tbody> <tr> <td>BRZ</td> <td>C</td> <td>2003</td> <td>\$600,000</td> </tr> <tr> <td colspan="3">Total</td> <td>\$600,000</td> </tr> </tbody> </table>	FUNDING PHASE	GA YEAR	KYTC YEAR	AMOUNT	BRZ	C	2003	\$600,000	Total			\$600,000				
FUNDING PHASE	GA YEAR	KYTC YEAR	AMOUNT																		
BRZ	C	2003	\$600,000																		
Total			\$600,000																		

KENTUCKY TRANSPORTATION CABINET
SIX YEAR HIGHWAY PLAN
FY- 2003 THRU FY- 2006

COUNTY	ITEM NO. & PARENT NO.	ROUTE	LENGTH	DESCRIPTION	FUND-SCHEDULING INFORMATION																
LYON	2000 01 - 7.00	I-24	.100	ADD RESTROOM FACILITY TO I-24 EASTBOUND & WESTBOUND WEIGH STATIONS IN LYON COUNTY Parent No.: 2000 01 - 7.00	<table style="width: 100%; border-collapse: collapse;"> <thead> <tr> <th style="text-align: left;">FUNDING PHASE</th> <th style="text-align: left;">GA YEAR</th> <th style="text-align: left;">KYTC YEAR</th> <th style="text-align: left;">AMOUNT</th> </tr> </thead> <tbody> <tr> <td>IM</td> <td>C</td> <td>2003</td> <td style="text-align: right;">\$950,000</td> </tr> <tr> <td colspan="3" style="text-align: right;">Total</td> <td style="text-align: right;">\$950,000</td> </tr> </tbody> </table>	FUNDING PHASE	GA YEAR	KYTC YEAR	AMOUNT	IM	C	2003	\$950,000	Total			\$950,000				
	FUNDING PHASE				GA YEAR	KYTC YEAR	AMOUNT														
IM	C	2003	\$950,000																		
Total			\$950,000																		
Milepoints: From: 53.68 To: 53.8 Scope: WEIGH STA REHAB(P)																					
LYON CRITTENDEN	2000 01 - 187.20 Parent No.: 1998 01 - 187.00	US-641	15.200	RELOCATE US-641 FROM I-24 TO MARION; PRIORITY SECTION 2 Milepoints: From: To: Milepoints: From: To: Scope: RELOCATION(O)	<table style="width: 100%; border-collapse: collapse;"> <thead> <tr> <th style="text-align: left;">FUNDING PHASE</th> <th style="text-align: left;">GA YEAR</th> <th style="text-align: left;">KYTC YEAR</th> <th style="text-align: left;">AMOUNT</th> </tr> </thead> <tbody> <tr> <td>SP</td> <td>D</td> <td>2005</td> <td style="text-align: right;">\$1,000,000</td> </tr> <tr> <td colspan="3" style="text-align: right;">Total</td> <td style="text-align: right;">\$1,000,000</td> </tr> </tbody> </table>	FUNDING PHASE	GA YEAR	KYTC YEAR	AMOUNT	SP	D	2005	\$1,000,000	Total			\$1,000,000				
FUNDING PHASE	GA YEAR	KYTC YEAR	AMOUNT																		
SP	D	2005	\$1,000,000																		
Total			\$1,000,000																		
LYON	1996 01 - 307.01 Parent No.: 1996 01 - 307.01	US-62	2.900	FROM END OF 4-LANE AT EDDYVILLE E TO WESTERN KENTUCKY PARKWAY Milepoints: From: 9.352 To: 12.213 Scope: MAJOR WIDENING(O)	<table style="width: 100%; border-collapse: collapse;"> <thead> <tr> <th style="text-align: left;">FUNDING PHASE</th> <th style="text-align: left;">GA YEAR</th> <th style="text-align: left;">KYTC YEAR</th> <th style="text-align: left;">AMOUNT</th> </tr> </thead> <tbody> <tr> <td>SP</td> <td>U</td> <td>2004</td> <td style="text-align: right;">\$4,000,000</td> </tr> <tr> <td>SP</td> <td>C</td> <td>2006</td> <td style="text-align: right;">\$9,000,000</td> </tr> <tr> <td colspan="3" style="text-align: right;">Total</td> <td style="text-align: right;">\$13,000,000</td> </tr> </tbody> </table>	FUNDING PHASE	GA YEAR	KYTC YEAR	AMOUNT	SP	U	2004	\$4,000,000	SP	C	2006	\$9,000,000	Total			\$13,000,000
FUNDING PHASE	GA YEAR	KYTC YEAR	AMOUNT																		
SP	U	2004	\$4,000,000																		
SP	C	2006	\$9,000,000																		
Total			\$13,000,000																		

**KENTUCKY TRANSPORTATION CABINET
SIX YEAR HIGHWAY PLAN
FY- 2003 THRU FY- 2006**

COUNTY	ITEM NO. & PARENT NO.	ROUTE	LENGTH	DESCRIPTION	FUND-SCHEDULING INFORMATION																								
MADISON	1998 07 - 28.10 Parent No.: 1998 07 - 28.10	CR-1206	4.000	WIDEN AND IMPROVE DUNCANNON ROAD FROM THE NEW I-75 INTERCHANGE TO US-25 Milepoints: From: To: Scope: RECONSTRUCTION(O)	<table border="1"> <thead> <tr> <th>FUNDING PHASE</th> <th>GA YEAR</th> <th>KYTC YEAR</th> <th>AMOUNT</th> </tr> </thead> <tbody> <tr> <td>SP</td> <td>C</td> <td>2003</td> <td>2004</td> <td>\$7,800,000</td> </tr> <tr> <td colspan="4" style="text-align: right;">Total</td> <td>\$7,800,000</td> </tr> </tbody> </table>	FUNDING PHASE	GA YEAR	KYTC YEAR	AMOUNT	SP	C	2003	2004	\$7,800,000	Total				\$7,800,000										
FUNDING PHASE	GA YEAR	KYTC YEAR	AMOUNT																										
SP	C	2003	2004	\$7,800,000																									
Total				\$7,800,000																									
MADISON	2000 07 - 192.00 Parent No.: 2000 07 - 192.00	-	5.280	CONSTRUCT 4-LANE BEREA BYPASS FROM KY 21 TO KY-595 NEAR I-75 EXIT #77. Milepoints: From: To: Scope: NEW ROUTE(O)	<table border="1"> <thead> <tr> <th>FUNDING PHASE</th> <th>GA YEAR</th> <th>KYTC YEAR</th> <th>AMOUNT</th> </tr> </thead> <tbody> <tr> <td>SP</td> <td>R</td> <td>2003</td> <td></td> <td>\$2,475,000</td> </tr> <tr> <td>SP</td> <td>U</td> <td>2004</td> <td></td> <td>\$1,000,000</td> </tr> <tr> <td>SP</td> <td>C</td> <td>2005</td> <td></td> <td>\$10,000,000</td> </tr> <tr> <td colspan="4" style="text-align: right;">Total</td> <td>\$13,475,000</td> </tr> </tbody> </table>	FUNDING PHASE	GA YEAR	KYTC YEAR	AMOUNT	SP	R	2003		\$2,475,000	SP	U	2004		\$1,000,000	SP	C	2005		\$10,000,000	Total				\$13,475,000
FUNDING PHASE	GA YEAR	KYTC YEAR	AMOUNT																										
SP	R	2003		\$2,475,000																									
SP	U	2004		\$1,000,000																									
SP	C	2005		\$10,000,000																									
Total				\$13,475,000																									
MADISON	2000 07 - 192.01 Parent No.: 2000 07 - 192.00	-	5.280	CONSTRUCT 4-LANE BEREA BYPASS FROM KY 21 TO KY-595 NEAR I-75 EXIT #77. (ADDITIONAL FUNDING FOR C PHASE) Milepoints: From: To: Scope: PREFINANCD CONVRSN(O)	<table border="1"> <thead> <tr> <th>FUNDING PHASE</th> <th>GA YEAR</th> <th>KYTC YEAR</th> <th>AMOUNT</th> </tr> </thead> <tbody> <tr> <td>SP</td> <td>C</td> <td>2006</td> <td></td> <td>\$10,000,000</td> </tr> <tr> <td colspan="4" style="text-align: right;">Total</td> <td>\$10,000,000</td> </tr> </tbody> </table>	FUNDING PHASE	GA YEAR	KYTC YEAR	AMOUNT	SP	C	2006		\$10,000,000	Total				\$10,000,000										
FUNDING PHASE	GA YEAR	KYTC YEAR	AMOUNT																										
SP	C	2006		\$10,000,000																									
Total				\$10,000,000																									
MADISON	1998 07 - 214.00 Parent No.: 1998 07 - 214.00	KY-169	2.200	RECONSTRUCT TATES CREEK PIKE FROM GOGGINS LANE TO US-421 IN RICHMOND Milepoints: From: 0 To: 2.24 Scope: RECONSTRUCTION(O)	<table border="1"> <thead> <tr> <th>FUNDING PHASE</th> <th>GA YEAR</th> <th>KYTC YEAR</th> <th>AMOUNT</th> </tr> </thead> <tbody> <tr> <td>SP</td> <td>U</td> <td>2003</td> <td></td> <td>\$1,500,000</td> </tr> <tr> <td>SP</td> <td>C</td> <td>2004</td> <td></td> <td>\$6,500,000</td> </tr> <tr> <td colspan="4" style="text-align: right;">Total</td> <td>\$8,000,000</td> </tr> </tbody> </table>	FUNDING PHASE	GA YEAR	KYTC YEAR	AMOUNT	SP	U	2003		\$1,500,000	SP	C	2004		\$6,500,000	Total				\$8,000,000					
FUNDING PHASE	GA YEAR	KYTC YEAR	AMOUNT																										
SP	U	2003		\$1,500,000																									
SP	C	2004		\$6,500,000																									
Total				\$8,000,000																									
MADISON	2000 07 - 251.00 Parent No.: 2000 07 - 251.00	US-25	3.500	WIDENING US 25 TO 4-LANES FROM US 421 TO KY 876 @ RICHMOND. Milepoints: From: 11.96 To: 15.5 Scope: MAJOR WIDENING(O)	<table border="1"> <thead> <tr> <th>FUNDING PHASE</th> <th>GA YEAR</th> <th>KYTC YEAR</th> <th>AMOUNT</th> </tr> </thead> <tbody> <tr> <td>STP</td> <td>D</td> <td>2006</td> <td></td> <td>\$1,000,000</td> </tr> <tr> <td colspan="4" style="text-align: right;">Total</td> <td>\$1,000,000</td> </tr> </tbody> </table>	FUNDING PHASE	GA YEAR	KYTC YEAR	AMOUNT	STP	D	2006		\$1,000,000	Total				\$1,000,000										
FUNDING PHASE	GA YEAR	KYTC YEAR	AMOUNT																										
STP	D	2006		\$1,000,000																									
Total				\$1,000,000																									
MADISON	2000 07 - 1094.00 Parent No.: 2000 07 - 1094.00	CR-1327	.100	REPLACE BRIDGE & APPROACHES AT TATE CREEK 0.1MI NE KY-169 (C49) Milepoints: From: To: Scope: BRIDGE REPLACEMENT(P)	<table border="1"> <thead> <tr> <th>FUNDING PHASE</th> <th>GA YEAR</th> <th>KYTC YEAR</th> <th>AMOUNT</th> </tr> </thead> <tbody> <tr> <td>BRZ</td> <td>C</td> <td>2003</td> <td></td> <td>\$350,000</td> </tr> <tr> <td colspan="4" style="text-align: right;">Total</td> <td>\$350,000</td> </tr> </tbody> </table>	FUNDING PHASE	GA YEAR	KYTC YEAR	AMOUNT	BRZ	C	2003		\$350,000	Total				\$350,000										
FUNDING PHASE	GA YEAR	KYTC YEAR	AMOUNT																										
BRZ	C	2003		\$350,000																									
Total				\$350,000																									
MADISON	2000 07 - 1099.00 Parent No.: 2000 07 - 1099.00	US-421	.100	REPLACE BRIDGE & APPROACHES AT BRANCH OF JOE LICK FORK 1.3MI N KY-594 (B19). Milepoints: From: 5.853 To: 5.953 Scope: BRIDGE REPLACEMENT(P)	<table border="1"> <thead> <tr> <th>FUNDING PHASE</th> <th>GA YEAR</th> <th>KYTC YEAR</th> <th>AMOUNT</th> </tr> </thead> <tbody> <tr> <td>BRO</td> <td>R</td> <td>2004</td> <td></td> <td>\$50,000</td> </tr> <tr> <td>BRO</td> <td>U</td> <td>2004</td> <td></td> <td>\$75,000</td> </tr> <tr> <td>BRO</td> <td>C</td> <td>2005</td> <td></td> <td>\$200,000</td> </tr> <tr> <td colspan="4" style="text-align: right;">Total</td> <td>\$325,000</td> </tr> </tbody> </table>	FUNDING PHASE	GA YEAR	KYTC YEAR	AMOUNT	BRO	R	2004		\$50,000	BRO	U	2004		\$75,000	BRO	C	2005		\$200,000	Total				\$325,000
FUNDING PHASE	GA YEAR	KYTC YEAR	AMOUNT																										
BRO	R	2004		\$50,000																									
BRO	U	2004		\$75,000																									
BRO	C	2005		\$200,000																									
Total				\$325,000																									
MADISON	1998 07 - 5003.00 Parent No.: 1998 07 - 5003.00	KY-52	1.000	CORRECT ROCKFALL HAZARD @ MP 21.6 TO 22.6 Milepoints: From: 21.6 To: 22.6 Scope: ROCKFALL MITIGTN(P)	<table border="1"> <thead> <tr> <th>FUNDING PHASE</th> <th>GA YEAR</th> <th>KYTC YEAR</th> <th>AMOUNT</th> </tr> </thead> <tbody> <tr> <td>SP</td> <td>C</td> <td>2003</td> <td></td> <td>\$1,250,000</td> </tr> <tr> <td colspan="4" style="text-align: right;">Total</td> <td>\$1,250,000</td> </tr> </tbody> </table>	FUNDING PHASE	GA YEAR	KYTC YEAR	AMOUNT	SP	C	2003		\$1,250,000	Total				\$1,250,000										
FUNDING PHASE	GA YEAR	KYTC YEAR	AMOUNT																										
SP	C	2003		\$1,250,000																									
Total				\$1,250,000																									

KENTUCKY TRANSPORTATION CABINET
SIX YEAR HIGHWAY PLAN

FY- 2003 THRU FY- 2006

COUNTY	ITEM NO. & PARENT NO.	ROUTE	LENGTH	DESCRIPTION	FUND-SCHEDULING INFORMATION																				
MAGOFFIN	2000 10 - 124.30 Parent No.: 1998 10 - 124.00	KY-9009	1.000	SALYERSVILLE-PRESTONSBURG; WIDEN THE MOUNTAIN PARKWAY EXTENSION FROM KY-7 NEAR SALYERSVILLE TO JUST WEST OF LICK BRANCH ROAD (SEE 12-1.01 FOR PE & ENV) Milepoints: From: To: Scope: MAJOR WIDENING(O)	<table border="1"> <thead> <tr> <th>FUNDING PHASE</th> <th>GA YEAR</th> <th>KYTC YEAR</th> <th>AMOUNT</th> </tr> </thead> <tbody> <tr> <td>NH</td> <td>R</td> <td>2003</td> <td>\$1,000,000</td> </tr> <tr> <td>NH</td> <td>U</td> <td>2004</td> <td>\$300,000</td> </tr> <tr> <td>NH</td> <td>C</td> <td>2006</td> <td>\$12,300,000</td> </tr> <tr> <td colspan="3">Total</td> <td>\$13,600,000</td> </tr> </tbody> </table>	FUNDING PHASE	GA YEAR	KYTC YEAR	AMOUNT	NH	R	2003	\$1,000,000	NH	U	2004	\$300,000	NH	C	2006	\$12,300,000	Total			\$13,600,000
FUNDING PHASE	GA YEAR	KYTC YEAR	AMOUNT																						
NH	R	2003	\$1,000,000																						
NH	U	2004	\$300,000																						
NH	C	2006	\$12,300,000																						
Total			\$13,600,000																						
MAGOFFIN	2000 10 - 124.40 Parent No.: 1998 10 - 124.00	KY-9009	1.500	SALYERSVILLE-PRESTONSBURG; WIDEN FROM JUST WEST OF LICK BRANCH ROAD TO JUST EAST OF BURNING FORK ROAD (INCLUDES INTERCHANGE ACCESS TO BUSINESS DISTRICK) (SEE 12-1.01 FOR PE & ENV) Milepoints: From: To: Scope: MAJOR WIDENING(O)	<table border="1"> <thead> <tr> <th>FUNDING PHASE</th> <th>GA YEAR</th> <th>KYTC YEAR</th> <th>AMOUNT</th> </tr> </thead> <tbody> <tr> <td>SP</td> <td>R</td> <td>2004</td> <td>\$2,750,000</td> </tr> <tr> <td>SP</td> <td>U</td> <td>2005</td> <td>\$350,000</td> </tr> <tr> <td>SP</td> <td>C</td> <td>2006</td> <td>\$10,000,000</td> </tr> <tr> <td colspan="3">Total</td> <td>\$13,100,000</td> </tr> </tbody> </table>	FUNDING PHASE	GA YEAR	KYTC YEAR	AMOUNT	SP	R	2004	\$2,750,000	SP	U	2005	\$350,000	SP	C	2006	\$10,000,000	Total			\$13,100,000
FUNDING PHASE	GA YEAR	KYTC YEAR	AMOUNT																						
SP	R	2004	\$2,750,000																						
SP	U	2005	\$350,000																						
SP	C	2006	\$10,000,000																						
Total			\$13,100,000																						
MAGOFFIN	2000 10 - 124.50 Parent No.: 1998 10 - 124.00	KY-9009	.400	SALYERSVILLE-PRESTONSBURG; WIDEN FROM JUST EAST OF BURNING FORK ROAD (KY-1888) TO THE US460/KY114 I-SECT. (SEE 12- 1.01 FOR PE & ENV) Milepoints: From: To: Scope: MAJOR WIDENING(O)	<table border="1"> <thead> <tr> <th>FUNDING PHASE</th> <th>GA YEAR</th> <th>KYTC YEAR</th> <th>AMOUNT</th> </tr> </thead> <tbody> <tr> <td>SP</td> <td>D</td> <td>2003</td> <td>\$1,200,000</td> </tr> <tr> <td>SP</td> <td>R</td> <td>2005</td> <td>\$4,000,000</td> </tr> <tr> <td>SP</td> <td>U</td> <td>2006</td> <td>\$400,000</td> </tr> <tr> <td colspan="3">Total</td> <td>\$5,600,000</td> </tr> </tbody> </table>	FUNDING PHASE	GA YEAR	KYTC YEAR	AMOUNT	SP	D	2003	\$1,200,000	SP	R	2005	\$4,000,000	SP	U	2006	\$400,000	Total			\$5,600,000
FUNDING PHASE	GA YEAR	KYTC YEAR	AMOUNT																						
SP	D	2003	\$1,200,000																						
SP	R	2005	\$4,000,000																						
SP	U	2006	\$400,000																						
Total			\$5,600,000																						
MAGOFFIN	2000 10 - 1061.00 Parent No.: 2000 10 - 1061.00	US-460	.100	REPLACE BRIDGE & APPROACHES AT LICKING RIVER 0.1MI N N-JCT KY- 1081 (B16). Milepoints: From: 1.75 To: 1.85 Scope: BRIDGE REPLACEMENT(P)	<table border="1"> <thead> <tr> <th>FUNDING PHASE</th> <th>GA YEAR</th> <th>KYTC YEAR</th> <th>AMOUNT</th> </tr> </thead> <tbody> <tr> <td>BRO</td> <td>C</td> <td>2003</td> <td>\$900,000</td> </tr> <tr> <td colspan="3">Total</td> <td>\$900,000</td> </tr> </tbody> </table>	FUNDING PHASE	GA YEAR	KYTC YEAR	AMOUNT	BRO	C	2003	\$900,000	Total			\$900,000								
FUNDING PHASE	GA YEAR	KYTC YEAR	AMOUNT																						
BRO	C	2003	\$900,000																						
Total			\$900,000																						
MAGOFFIN	2000 10 - 1062.00 Parent No.: 2000 10 - 1062.00	CR-1358	.100	REPLACE BRIDGE & APPROACHES AT LICKING RIVER 0.1MI S US-460/KY- 7 (C25). Milepoints: From: To: Scope: BRIDGE REPLACEMENT(P)	<table border="1"> <thead> <tr> <th>FUNDING PHASE</th> <th>GA YEAR</th> <th>KYTC YEAR</th> <th>AMOUNT</th> </tr> </thead> <tbody> <tr> <td>BRZ</td> <td>C</td> <td>2003</td> <td>\$300,000</td> </tr> <tr> <td colspan="3">Total</td> <td>\$300,000</td> </tr> </tbody> </table>	FUNDING PHASE	GA YEAR	KYTC YEAR	AMOUNT	BRZ	C	2003	\$300,000	Total			\$300,000								
FUNDING PHASE	GA YEAR	KYTC YEAR	AMOUNT																						
BRZ	C	2003	\$300,000																						
Total			\$300,000																						
MAGOFFIN	2000 10 - 1069.00 Parent No.: 2000 10 - 1069.00	KY-1471	.100	REPLACE BRIDGE & APPROACHES OVER THE LICKING RIVER 0.3MI SOUTHWEST OF THE JUNCTION WITH KY-7 (B30) Milepoints: From: 3.913 To: 4.013 Scope: BRIDGE REPLACEMENT(P)	<table border="1"> <thead> <tr> <th>FUNDING PHASE</th> <th>GA YEAR</th> <th>KYTC YEAR</th> <th>AMOUNT</th> </tr> </thead> <tbody> <tr> <td>BRX</td> <td>R</td> <td>2004</td> <td>\$400,000</td> </tr> <tr> <td>BRX</td> <td>U</td> <td>2004</td> <td>\$350,000</td> </tr> <tr> <td>BRX</td> <td>C</td> <td>2005</td> <td>\$1,000,000</td> </tr> <tr> <td colspan="3">Total</td> <td>\$1,750,000</td> </tr> </tbody> </table>	FUNDING PHASE	GA YEAR	KYTC YEAR	AMOUNT	BRX	R	2004	\$400,000	BRX	U	2004	\$350,000	BRX	C	2005	\$1,000,000	Total			\$1,750,000
FUNDING PHASE	GA YEAR	KYTC YEAR	AMOUNT																						
BRX	R	2004	\$400,000																						
BRX	U	2004	\$350,000																						
BRX	C	2005	\$1,000,000																						
Total			\$1,750,000																						

KENTUCKY TRANSPORTATION CABINET
 SIX YEAR HIGHWAY PLAN
 FY- 2003 THRU FY- 2006

COUNTY	ITEM NO. & PARENT NO.	ROUTE	LENGTH	DESCRIPTION	FUND-SCHEDULING INFORMATION																				
MARION BOYLE	1996 04 - 192.00 Parent No.: 1996 04 - 192.00	US-68	13.000	LEBANON-DANVILLE; RECONSTRUCT FR LEBANON TO 1.5 M E OF BOYLE CO. LINE (EXCLUDES SPOT IMPROVEMENTS) *PRIORITY SECTION I" Milepoints: From: 12.322 To: 23.819 Milepoints: From: 0 To: 1.5 Scope: RECONSTRUCTION(O)	<table border="1" style="width: 100%; border-collapse: collapse;"> <thead> <tr> <th>FUNDING PHASE</th> <th>GA YEAR</th> <th>KYTC YEAR</th> <th>AMOUNT</th> </tr> </thead> <tbody> <tr> <td>SP</td> <td>R</td> <td>2003</td> <td>\$2,500,000</td> </tr> <tr> <td>SP</td> <td>U</td> <td>2005</td> <td>\$2,000,000</td> </tr> <tr> <td>SP</td> <td>C</td> <td>2006</td> <td>\$13,000,000</td> </tr> <tr> <td colspan="3" style="text-align: right;">Total</td> <td>\$17,500,000</td> </tr> </tbody> </table>	FUNDING PHASE	GA YEAR	KYTC YEAR	AMOUNT	SP	R	2003	\$2,500,000	SP	U	2005	\$2,000,000	SP	C	2006	\$13,000,000	Total			\$17,500,000
FUNDING PHASE	GA YEAR	KYTC YEAR	AMOUNT																						
SP	R	2003	\$2,500,000																						
SP	U	2005	\$2,000,000																						
SP	C	2006	\$13,000,000																						
Total			\$17,500,000																						
MARION	1998 04 - 309.00 Parent No.: 1998 04 - 309.00	KY-49	1.200	LEBANON-BRADFORDSVILLE ROAD; RECONSTRUCT KY49 FROM POPE CREEK BRIDGE TO RIVERSIDE BRIDGE. (98CCR) Milepoints: From: 10.5 To: 11.73 Scope: RECONSTRUCTION(O)	<table border="1" style="width: 100%; border-collapse: collapse;"> <thead> <tr> <th>FUNDING PHASE</th> <th>GA YEAR</th> <th>KYTC YEAR</th> <th>AMOUNT</th> </tr> </thead> <tbody> <tr> <td>STP</td> <td>C</td> <td>2004</td> <td>\$2,000,000</td> </tr> <tr> <td colspan="3" style="text-align: right;">Total</td> <td>\$2,000,000</td> </tr> </tbody> </table>	FUNDING PHASE	GA YEAR	KYTC YEAR	AMOUNT	STP	C	2004	\$2,000,000	Total			\$2,000,000								
FUNDING PHASE	GA YEAR	KYTC YEAR	AMOUNT																						
STP	C	2004	\$2,000,000																						
Total			\$2,000,000																						

KENTUCKY TRANSPORTATION CABINET
SIX YEAR HIGHWAY PLAN

FY- 2003 THRU FY- 2006

COUNTY	ITEM NO. & PARENT NO.	ROUTE	LENGTH	DESCRIPTION	FUND-SCHEDULING INFORMATION																
MARSHALL	2000 01 - 117.00 Parent No.: 2000 01 - 117.00	US-68	1.200	IMPROVEMENTS TO US-68 TO PROVIDE LEFT TURN LANES FOR MARSHALL CO. HIGH SCHOOL AND CHRISTIAN FELLOWSHIP HIGH SCHOOL. Milepoints: From: 10.1 To: 11.3 Scope: SAFETY(P)	<table border="1"> <thead> <tr> <th>FUNDING PHASE</th> <th>GA YEAR</th> <th>KYTC YEAR</th> <th>AMOUNT</th> </tr> </thead> <tbody> <tr> <td>SP</td> <td>D</td> <td>2004</td> <td>\$700,000</td> </tr> <tr> <td>SP</td> <td>R</td> <td>2006</td> <td>\$1,400,000</td> </tr> <tr> <td colspan="3">Total</td> <td>\$2,100,000</td> </tr> </tbody> </table>	FUNDING PHASE	GA YEAR	KYTC YEAR	AMOUNT	SP	D	2004	\$700,000	SP	R	2006	\$1,400,000	Total			\$2,100,000
FUNDING PHASE	GA YEAR	KYTC YEAR	AMOUNT																		
SP	D	2004	\$700,000																		
SP	R	2006	\$1,400,000																		
Total			\$2,100,000																		
MARSHALL TRIGG	1996 01 - 180.70 Parent No.: 1996 01 - 180.70	US-68	.700	CADIZ-AURORA; BRIDGE OVER KY. LAKE (ESTIMATED CONSTRUCTION PHASE COST IS \$72 MILLION) Milepoints: From: 27.801 To: 28.085 Milepoints: From: 0 To: .378 Scope: BRIDGE REPLACEMENT(P)	<table border="1"> <thead> <tr> <th>FUNDING PHASE</th> <th>GA YEAR</th> <th>KYTC YEAR</th> <th>AMOUNT</th> </tr> </thead> <tbody> <tr> <td>BRO</td> <td>D</td> <td>2003</td> <td>\$1,100,000</td> </tr> <tr> <td>BRO</td> <td>U</td> <td>2005</td> <td>\$150,000</td> </tr> <tr> <td colspan="3">Total</td> <td>\$1,250,000</td> </tr> </tbody> </table>	FUNDING PHASE	GA YEAR	KYTC YEAR	AMOUNT	BRO	D	2003	\$1,100,000	BRO	U	2005	\$150,000	Total			\$1,250,000
FUNDING PHASE	GA YEAR	KYTC YEAR	AMOUNT																		
BRO	D	2003	\$1,100,000																		
BRO	U	2005	\$150,000																		
Total			\$1,250,000																		
MARSHALL	1996 01 - 1130.00 Parent No.: 1996 01 - 1130.00	KY-1824	.100	BENTON-MURRAY; BRIDGE AND APPROACHES OVER PEGGY ANN CREEK 4 N OF JCT. KY-80 (B29) (SR=53.7) Milepoints: From: 1.604 To: 1.704 Scope: BRIDGE REPLACEMENT(P)	<table border="1"> <thead> <tr> <th>FUNDING PHASE</th> <th>GA YEAR</th> <th>KYTC YEAR</th> <th>AMOUNT</th> </tr> </thead> <tbody> <tr> <td>BRX</td> <td>C</td> <td>2003</td> <td>\$600,000</td> </tr> <tr> <td colspan="3">Total</td> <td>\$600,000</td> </tr> </tbody> </table>	FUNDING PHASE	GA YEAR	KYTC YEAR	AMOUNT	BRX	C	2003	\$600,000	Total			\$600,000				
FUNDING PHASE	GA YEAR	KYTC YEAR	AMOUNT																		
BRX	C	2003	\$600,000																		
Total			\$600,000																		
MARSHALL	2000 01 - 8002.00 Parent No.: 2000 01 - 8002.00	KY-348	1.750	WIDEN KY-348 TO 4 LANES BETWEEN PURCHASE PARKWAY AND US-641 (00CCN) Milepoints: From: 7.463 To: 8.325 Scope: MAJOR WIDENING(O)	<table border="1"> <thead> <tr> <th>FUNDING PHASE</th> <th>GA YEAR</th> <th>KYTC YEAR</th> <th>AMOUNT</th> </tr> </thead> <tbody> <tr> <td>SP</td> <td>C</td> <td>2004</td> <td>\$5,400,000</td> </tr> <tr> <td colspan="3">Total</td> <td>\$5,400,000</td> </tr> </tbody> </table>	FUNDING PHASE	GA YEAR	KYTC YEAR	AMOUNT	SP	C	2004	\$5,400,000	Total			\$5,400,000				
FUNDING PHASE	GA YEAR	KYTC YEAR	AMOUNT																		
SP	C	2004	\$5,400,000																		
Total			\$5,400,000																		

KENTUCKY TRANSPORTATION CABINET
 SIX YEAR HIGHWAY PLAN
 FY- 2003 THRU FY- 2006

COUNTY	ITEM NO. & PARENT NO.	ROUTE	LENGTH	DESCRIPTION	FUND-SCHEDULING INFORMATION												
MARTIN	1998 12 - 154.02 Parent No.: 1996 12 - 154.01	KY-40		INEZ TO WARFIELD (PRIORITY SECTION 1-2) Milepoints: From: To: Scope: RELOCATION(O)	<table border="1"> <thead> <tr> <th>FUNDING PHASE</th> <th>GA YEAR</th> <th>KYTC YEAR</th> <th>AMOUNT</th> </tr> </thead> <tbody> <tr> <td>STP</td> <td>C</td> <td>2003</td> <td>\$20,000,000</td> </tr> <tr> <td colspan="3">Total</td> <td>\$20,000,000</td> </tr> </tbody> </table>	FUNDING PHASE	GA YEAR	KYTC YEAR	AMOUNT	STP	C	2003	\$20,000,000	Total			\$20,000,000
FUNDING PHASE	GA YEAR	KYTC YEAR	AMOUNT														
STP	C	2003	\$20,000,000														
Total			\$20,000,000														
MARTIN	1998 12 - 154.03 Parent No.: 1998 12 - 154.02	KY-40		INEZ TO WARFIELD (PRIORITY SECTION 1-2) (ADDITIONAL FUNDING FOR C PHASE) Milepoints: From: To: Scope: PREFINANCD CONVRSN(O)	<table border="1"> <thead> <tr> <th>FUNDING PHASE</th> <th>GA YEAR</th> <th>KYTC YEAR</th> <th>AMOUNT</th> </tr> </thead> <tbody> <tr> <td>STP</td> <td>C</td> <td>2004</td> <td>\$9,000,000</td> </tr> <tr> <td colspan="3">Total</td> <td>\$9,000,000</td> </tr> </tbody> </table>	FUNDING PHASE	GA YEAR	KYTC YEAR	AMOUNT	STP	C	2004	\$9,000,000	Total			\$9,000,000
FUNDING PHASE	GA YEAR	KYTC YEAR	AMOUNT														
STP	C	2004	\$9,000,000														
Total			\$9,000,000														
MARTIN	1998 12 - 154.04 Parent No.: 1996 12 - 154.01	KY-40		INEZ TO WARFIELD (PRIORITY SECTION 1-3) Milepoints: From: To: Scope: RELOCATION(O)	<table border="1"> <thead> <tr> <th>FUNDING PHASE</th> <th>GA YEAR</th> <th>KYTC YEAR</th> <th>AMOUNT</th> </tr> </thead> <tbody> <tr> <td>STP</td> <td>C</td> <td>2005</td> <td>\$13,000,000</td> </tr> <tr> <td colspan="3">Total</td> <td>\$13,000,000</td> </tr> </tbody> </table>	FUNDING PHASE	GA YEAR	KYTC YEAR	AMOUNT	STP	C	2005	\$13,000,000	Total			\$13,000,000
FUNDING PHASE	GA YEAR	KYTC YEAR	AMOUNT														
STP	C	2005	\$13,000,000														
Total			\$13,000,000														
MARTIN	2000 12 - 154.05 Parent No.: 1998 12 - 154.04	KY-40		INEZ TO WARFIELD (PRIORITY SECTION 1-3) (ADDITIONAL FUNDING FOR C PHASE) Milepoints: From: To: Scope: PREFINANCD CONVRSN(O)	<table border="1"> <thead> <tr> <th>FUNDING PHASE</th> <th>GA YEAR</th> <th>KYTC YEAR</th> <th>AMOUNT</th> </tr> </thead> <tbody> <tr> <td>STP</td> <td>C</td> <td>2006</td> <td>\$17,000,000</td> </tr> <tr> <td colspan="3">Total</td> <td>\$17,000,000</td> </tr> </tbody> </table>	FUNDING PHASE	GA YEAR	KYTC YEAR	AMOUNT	STP	C	2006	\$17,000,000	Total			\$17,000,000
FUNDING PHASE	GA YEAR	KYTC YEAR	AMOUNT														
STP	C	2006	\$17,000,000														
Total			\$17,000,000														
MARTIN	1998 12 - 154.10 Parent No.: 1996 12 - 154.00	KY-40	4.600	INEZ TO WARFIELD (PRIORITY SECTION II) Milepoints: From: To: Scope: RELOCATION(O)	<table border="1"> <thead> <tr> <th>FUNDING PHASE</th> <th>GA YEAR</th> <th>KYTC YEAR</th> <th>AMOUNT</th> </tr> </thead> <tbody> <tr> <td>STP</td> <td>C</td> <td>2006</td> <td>\$10,000,000</td> </tr> <tr> <td colspan="3">Total</td> <td>\$10,000,000</td> </tr> </tbody> </table>	FUNDING PHASE	GA YEAR	KYTC YEAR	AMOUNT	STP	C	2006	\$10,000,000	Total			\$10,000,000
FUNDING PHASE	GA YEAR	KYTC YEAR	AMOUNT														
STP	C	2006	\$10,000,000														
Total			\$10,000,000														
MARTIN	1998 12 - 285.00 Parent No.: 1998 12 - 285.00	KY-40		KY40; RECONSTRUCTION AT BUCK CREEK HILL (00CCR) Milepoints: From: 17.6 To: 18 Scope: RECONSTRUCTION(O)	<table border="1"> <thead> <tr> <th>FUNDING PHASE</th> <th>GA YEAR</th> <th>KYTC YEAR</th> <th>AMOUNT</th> </tr> </thead> <tbody> <tr> <td>SP</td> <td>C</td> <td>2004</td> <td>\$2,500,000</td> </tr> <tr> <td colspan="3">Total</td> <td>\$2,500,000</td> </tr> </tbody> </table>	FUNDING PHASE	GA YEAR	KYTC YEAR	AMOUNT	SP	C	2004	\$2,500,000	Total			\$2,500,000
FUNDING PHASE	GA YEAR	KYTC YEAR	AMOUNT														
SP	C	2004	\$2,500,000														
Total			\$2,500,000														

KENTUCKY TRANSPORTATION CABINET
SIX YEAR HIGHWAY PLAN

FY- 2003 THRU FY- 2006

COUNTY	ITEM NO. & PARENT NO.	ROUTE	LENGTH	DESCRIPTION	FUND-SCHEDULING INFORMATION																				
MASON	1998 09 - 124.01 Parent No.: 1998 09 - 124.00	US-68	3.800	PARIS-MAYSVILLE; RELOCATE US-68 FROM 1 MILE S OF WASHINGTON TO THE AA HIGHWAY OPPOSITE NEW MAYSVILLE BRIDGE APPROACH. Milepoints: From: To: Scope: RELOCATION(O)	<table border="1"> <thead> <tr> <th>FUNDING PHASE</th> <th>GA YEAR</th> <th>KYTC YEAR</th> <th>AMOUNT</th> </tr> </thead> <tbody> <tr> <td>NH</td> <td>C</td> <td>2004</td> <td>\$8,500,000</td> </tr> <tr> <td colspan="3">Total</td> <td>\$8,500,000</td> </tr> </tbody> </table>	FUNDING PHASE	GA YEAR	KYTC YEAR	AMOUNT	NH	C	2004	\$8,500,000	Total			\$8,500,000								
FUNDING PHASE	GA YEAR	KYTC YEAR	AMOUNT																						
NH	C	2004	\$8,500,000																						
Total			\$8,500,000																						
MASON	2000 09 - 124.02 Parent No.: 1998 09 - 124.01	US-68	3.800	PARIS-MAYSVILLE; RELOCATE US-68 FROM 1 MILE S OF WASHINGTON TO THE AA HIGHWAY OPPOSITE NEW MAYSVILLE BRIDGE APPROACH (ADDITIONAL FUNDING FOR C PHASE) Milepoints: From: To: Scope: PREFINANCD CONVRSN(O)	<table border="1"> <thead> <tr> <th>FUNDING PHASE</th> <th>GA YEAR</th> <th>KYTC YEAR</th> <th>AMOUNT</th> </tr> </thead> <tbody> <tr> <td>NH</td> <td>C</td> <td>2005</td> <td>\$8,500,000</td> </tr> <tr> <td colspan="3">Total</td> <td>\$8,500,000</td> </tr> </tbody> </table>	FUNDING PHASE	GA YEAR	KYTC YEAR	AMOUNT	NH	C	2005	\$8,500,000	Total			\$8,500,000								
FUNDING PHASE	GA YEAR	KYTC YEAR	AMOUNT																						
NH	C	2005	\$8,500,000																						
Total			\$8,500,000																						
MASON	1998 09 - 147.11 Parent No.: 1998 09 - 147.00	US-68	3.200	NEW ROUTE FROM US68 NEAR WASHINGTON EAST TO KY11 AND THE AA HIGHWAY (EXTENSION OF 9-124.00) (98CCN)(00CCR) Milepoints: From: To: Scope: NEW ROUTE(O)	<table border="1"> <thead> <tr> <th>FUNDING PHASE</th> <th>GA YEAR</th> <th>KYTC YEAR</th> <th>AMOUNT</th> </tr> </thead> <tbody> <tr> <td>NH</td> <td>C</td> <td>2005</td> <td>\$9,000,000</td> </tr> <tr> <td colspan="3">Total</td> <td>\$9,000,000</td> </tr> </tbody> </table>	FUNDING PHASE	GA YEAR	KYTC YEAR	AMOUNT	NH	C	2005	\$9,000,000	Total			\$9,000,000								
FUNDING PHASE	GA YEAR	KYTC YEAR	AMOUNT																						
NH	C	2005	\$9,000,000																						
Total			\$9,000,000																						
MASON	2000 09 - 147.12 Parent No.: 1998 09 - 147.11	US-68	3.200	NEW ROUTE FROM US68 NEAR WASHINGTON EAST TO KY11 AND THE AA HIGHWAY (ADDITIONAL FUNDING FOR C PHASE) Milepoints: From: To: Scope: PREFINANCD CONVRSN(O)	<table border="1"> <thead> <tr> <th>FUNDING PHASE</th> <th>GA YEAR</th> <th>KYTC YEAR</th> <th>AMOUNT</th> </tr> </thead> <tbody> <tr> <td>NH</td> <td>C</td> <td>2006</td> <td>\$9,000,000</td> </tr> <tr> <td colspan="3">Total</td> <td>\$9,000,000</td> </tr> </tbody> </table>	FUNDING PHASE	GA YEAR	KYTC YEAR	AMOUNT	NH	C	2006	\$9,000,000	Total			\$9,000,000								
FUNDING PHASE	GA YEAR	KYTC YEAR	AMOUNT																						
NH	C	2006	\$9,000,000																						
Total			\$9,000,000																						
MASON	2000 09 - 169.00 Parent No.: 2000 09 - 169.00	KY-9	3.500	WIDEN THE AA HWY TO 4-LANES FROM THE NEW MAYSVILLE BRIDGE APPROACH INTERSECTION WEST TO KY-10 NEAR FERNLEAF. (00CCR) Milepoints: From: 12.394 To: 16.126 Scope: MAJOR WIDENING(O)	<table border="1"> <thead> <tr> <th>FUNDING PHASE</th> <th>GA YEAR</th> <th>KYTC YEAR</th> <th>AMOUNT</th> </tr> </thead> <tbody> <tr> <td>NH</td> <td>R</td> <td>2006</td> <td>\$1,500,000</td> </tr> <tr> <td colspan="3">Total</td> <td>\$1,500,000</td> </tr> </tbody> </table>	FUNDING PHASE	GA YEAR	KYTC YEAR	AMOUNT	NH	R	2006	\$1,500,000	Total			\$1,500,000								
FUNDING PHASE	GA YEAR	KYTC YEAR	AMOUNT																						
NH	R	2006	\$1,500,000																						
Total			\$1,500,000																						
MASON	2000 09 - 1009.00 Parent No.: 2000 09 - 1009.00	KY-3113	.100	CONSTRUCT A NEW BRIDGE OVER LEE CREEK TO REROUTE TRAFFIC FROM THE HISTORIC COVERED BRIDGE (B48). Milepoints: From: 0 To: .1 Scope: BRIDGE REPLACEMENT(P)	<table border="1"> <thead> <tr> <th>FUNDING PHASE</th> <th>GA YEAR</th> <th>KYTC YEAR</th> <th>AMOUNT</th> </tr> </thead> <tbody> <tr> <td>BRX</td> <td>R</td> <td>2003</td> <td>\$100,000</td> </tr> <tr> <td>BRX</td> <td>U</td> <td>2003</td> <td>\$40,000</td> </tr> <tr> <td>BRX</td> <td>C</td> <td>2004</td> <td>\$700,000</td> </tr> <tr> <td colspan="3">Total</td> <td>\$840,000</td> </tr> </tbody> </table>	FUNDING PHASE	GA YEAR	KYTC YEAR	AMOUNT	BRX	R	2003	\$100,000	BRX	U	2003	\$40,000	BRX	C	2004	\$700,000	Total			\$840,000
FUNDING PHASE	GA YEAR	KYTC YEAR	AMOUNT																						
BRX	R	2003	\$100,000																						
BRX	U	2003	\$40,000																						
BRX	C	2004	\$700,000																						
Total			\$840,000																						
MASON	2000 09 - 1046.00 Parent No.: 2000 09 - 1046.00	CR-1230	.100	REPLACE BRIDGE & APPROACHES AT SHANNON CREEK 0.6MI SW KY-596 (C32). Milepoints: From: To: Scope: BRIDGE REPLACEMENT(P)	<table border="1"> <thead> <tr> <th>FUNDING PHASE</th> <th>GA YEAR</th> <th>KYTC YEAR</th> <th>AMOUNT</th> </tr> </thead> <tbody> <tr> <td>BRZ</td> <td>R</td> <td>2003</td> <td>\$30,000</td> </tr> <tr> <td>BRZ</td> <td>U</td> <td>2003</td> <td>\$20,000</td> </tr> <tr> <td>BRZ</td> <td>C</td> <td>2004</td> <td>\$600,000</td> </tr> <tr> <td colspan="3">Total</td> <td>\$650,000</td> </tr> </tbody> </table>	FUNDING PHASE	GA YEAR	KYTC YEAR	AMOUNT	BRZ	R	2003	\$30,000	BRZ	U	2003	\$20,000	BRZ	C	2004	\$600,000	Total			\$650,000
FUNDING PHASE	GA YEAR	KYTC YEAR	AMOUNT																						
BRZ	R	2003	\$30,000																						
BRZ	U	2003	\$20,000																						
BRZ	C	2004	\$600,000																						
Total			\$650,000																						

**KENTUCKY TRANSPORTATION CABINET
SIX YEAR HIGHWAY PLAN**

FY- 2003 THRU FY- 2006

COUNTY	ITEM NO. & PARENT NO.	ROUTE	LENGTH	DESCRIPTION	FUND-SCHEDULING INFORMATION																								
MCCRACKEN	2000 01 - 2.00 Parent No.: 2000 01 - 2.00	I-24	1.000	I-24 BRIDGE OVER THE OHIO RIVER @ PADUCAH (B100); JOINT PROJECT WITH ILLINOIS TO MITIGATE SCOUR Milepoints: From: 0 To: 1.067 Scope: BRIDGE INSPECTION(P)	<table border="1"> <thead> <tr> <th>FUNDING PHASE</th> <th>GA YEAR</th> <th>KYTC YEAR</th> <th>AMOUNT</th> </tr> </thead> <tbody> <tr> <td>IM</td> <td>C</td> <td>2005</td> <td>\$250,000</td> </tr> <tr> <td align="right" colspan="3">Total</td> <td>\$250,000</td> </tr> </tbody> </table>	FUNDING PHASE	GA YEAR	KYTC YEAR	AMOUNT	IM	C	2005	\$250,000	Total			\$250,000												
FUNDING PHASE	GA YEAR	KYTC YEAR	AMOUNT																										
IM	C	2005	\$250,000																										
Total			\$250,000																										
MCCRACKEN	2000 01 - 4.00 Parent No.: 2000 01 - 4.00	I-24	1.000	I-24 BRIDGE OVER THE OHIO RIVER @ PADUCAH (B100); JOINT PROJECT WITH ILLINOIS TO PAINT THIS BRIDGE. Milepoints: From: 0 To: 1.067 Scope: BRIDGE PAINTING(P)	<table border="1"> <thead> <tr> <th>FUNDING PHASE</th> <th>GA YEAR</th> <th>KYTC YEAR</th> <th>AMOUNT</th> </tr> </thead> <tbody> <tr> <td>IM</td> <td>C</td> <td>2003</td> <td>\$375,000</td> </tr> <tr> <td align="right" colspan="3">Total</td> <td>\$375,000</td> </tr> </tbody> </table>	FUNDING PHASE	GA YEAR	KYTC YEAR	AMOUNT	IM	C	2003	\$375,000	Total			\$375,000												
FUNDING PHASE	GA YEAR	KYTC YEAR	AMOUNT																										
IM	C	2003	\$375,000																										
Total			\$375,000																										
MCCRACKEN	1998 01 - 115.10 Parent No.: 1998 01 - 115.10	US-60	1.600	PADUCAH-WICKLIFFE; 4-LANE US-60 FROM BETHEL CHURCH ROAD TO KY-1154 (MARTIN MARIETTA) Milepoints: From: .4 To: 1.968 Scope: MAJOR WIDENING(O)	<table border="1"> <thead> <tr> <th>FUNDING PHASE</th> <th>GA YEAR</th> <th>KYTC YEAR</th> <th>AMOUNT</th> </tr> </thead> <tbody> <tr> <td>SP</td> <td>R</td> <td>2003</td> <td>\$4,800,000</td> </tr> <tr> <td>SP</td> <td>U</td> <td>2004</td> <td>\$2,500,000</td> </tr> <tr> <td>SP</td> <td>C</td> <td>2005</td> <td>\$8,000,000</td> </tr> <tr> <td align="right" colspan="3">Total</td> <td>\$15,300,000</td> </tr> </tbody> </table>	FUNDING PHASE	GA YEAR	KYTC YEAR	AMOUNT	SP	R	2003	\$4,800,000	SP	U	2004	\$2,500,000	SP	C	2005	\$8,000,000	Total			\$15,300,000				
FUNDING PHASE	GA YEAR	KYTC YEAR	AMOUNT																										
SP	R	2003	\$4,800,000																										
SP	U	2004	\$2,500,000																										
SP	C	2005	\$8,000,000																										
Total			\$15,300,000																										
MCCRACKEN	1998 01 - 186.00 Parent No.: 1998 01 - 186.00	US-45	.900	POWER WASH AND PAINT THE US-45 BRIDGE OVER THE OHIO RIVER BETWEEN PADUCAH, KENTUCKY AND BROOKPORT, ILLINOIS (THE BRIDGE IS 100% OWNED AND MAINTAINED BY KENTUCKY) Milepoints: From: 12.882 To: 13.8 Scope: BRIDGE PAINTING(P)	<table border="1"> <thead> <tr> <th>FUNDING PHASE</th> <th>GA YEAR</th> <th>KYTC YEAR</th> <th>AMOUNT</th> </tr> </thead> <tbody> <tr> <td>STP</td> <td>C</td> <td>2004</td> <td>\$2,500,000</td> </tr> <tr> <td align="right" colspan="3">Total</td> <td>\$2,500,000</td> </tr> </tbody> </table>	FUNDING PHASE	GA YEAR	KYTC YEAR	AMOUNT	STP	C	2004	\$2,500,000	Total			\$2,500,000												
FUNDING PHASE	GA YEAR	KYTC YEAR	AMOUNT																										
STP	C	2004	\$2,500,000																										
Total			\$2,500,000																										
MCCRACKEN	1996 01 - 310.01 Parent No.: 1996 01 - 310.01	-	6.000	PADUCAH OUTER LOOP; NEW CONNECTOR FROM US-45 TO US-60 WEST OF I-24 Milepoints: From: To: Scope: NEW ROUTE(O)	<table border="1"> <thead> <tr> <th>FUNDING PHASE</th> <th>GA YEAR</th> <th>KYTC YEAR</th> <th>AMOUNT</th> </tr> </thead> <tbody> <tr> <td>SP</td> <td>U</td> <td>2004</td> <td>\$2,500,000</td> </tr> <tr> <td align="right" colspan="3">Total</td> <td>\$2,500,000</td> </tr> </tbody> </table>	FUNDING PHASE	GA YEAR	KYTC YEAR	AMOUNT	SP	U	2004	\$2,500,000	Total			\$2,500,000												
FUNDING PHASE	GA YEAR	KYTC YEAR	AMOUNT																										
SP	U	2004	\$2,500,000																										
Total			\$2,500,000																										
MCCRACKEN	2000 01 - 593.30 Parent No.: 2000 01 - 593.30	-		PROVIDE RAIL PROTECTION DEVICES AT HIGHWAY INTERSECTIONS WITH THE "CITY LEAD" RAILROAD LINE IN PADUCAH (MATCHING FUNDS TO BE PROVIDED BY THE RAILROAD COMPANY). (98KYDN) Milepoints: From: To: Scope: SAFETY(P)	<table border="1"> <thead> <tr> <th>FUNDING PHASE</th> <th>GA YEAR</th> <th>KYTC YEAR</th> <th>AMOUNT</th> </tr> </thead> <tbody> <tr> <td>HPP</td> <td>C</td> <td>2003</td> <td>\$510,000</td> </tr> <tr> <td align="right" colspan="3">Total</td> <td>\$510,000</td> </tr> </tbody> </table>	FUNDING PHASE	GA YEAR	KYTC YEAR	AMOUNT	HPP	C	2003	\$510,000	Total			\$510,000												
FUNDING PHASE	GA YEAR	KYTC YEAR	AMOUNT																										
HPP	C	2003	\$510,000																										
Total			\$510,000																										
MCCRACKEN	2000 01 - 954.00 Parent No.: 1996 99 - 206.01	US-60	.400	CONSTRUCT LEFT-TURN LANES (EACH APPROACH US-60) AT BROWN STREET. Milepoints: From: 15 To: 15.4 Scope: SAFETY-HAZARD ELIM(P)	<table border="1"> <thead> <tr> <th>FUNDING PHASE</th> <th>GA YEAR</th> <th>KYTC YEAR</th> <th>AMOUNT</th> </tr> </thead> <tbody> <tr> <td>HES</td> <td>C</td> <td>2003</td> <td>\$365,000</td> </tr> <tr> <td align="right" colspan="3">Total</td> <td>\$365,000</td> </tr> </tbody> </table>	FUNDING PHASE	GA YEAR	KYTC YEAR	AMOUNT	HES	C	2003	\$365,000	Total			\$365,000												
FUNDING PHASE	GA YEAR	KYTC YEAR	AMOUNT																										
HES	C	2003	\$365,000																										
Total			\$365,000																										
MCCRACKEN	2000 01 - 1008.00 Parent No.: 2000 01 - 1008.00	KY-1565	.100	REPLACE BRIDGE & APPROACHES AT MASSACK CREEK 0.15MI SOUTH OF KY-358 (B44). Milepoints: From: 6.036 To: 6.136 Scope: BRIDGE REPLACEMENT(P)	<table border="1"> <thead> <tr> <th>FUNDING PHASE</th> <th>GA YEAR</th> <th>KYTC YEAR</th> <th>AMOUNT</th> </tr> </thead> <tbody> <tr> <td>BRX</td> <td>R</td> <td>2004</td> <td>\$100,000</td> </tr> <tr> <td>BRX</td> <td>U</td> <td>2004</td> <td>\$75,000</td> </tr> <tr> <td>BRX</td> <td>C</td> <td>2005</td> <td>\$750,000</td> </tr> <tr> <td align="right" colspan="3">Total</td> <td>\$925,000</td> </tr> </tbody> </table>	FUNDING PHASE	GA YEAR	KYTC YEAR	AMOUNT	BRX	R	2004	\$100,000	BRX	U	2004	\$75,000	BRX	C	2005	\$750,000	Total			\$925,000				
FUNDING PHASE	GA YEAR	KYTC YEAR	AMOUNT																										
BRX	R	2004	\$100,000																										
BRX	U	2004	\$75,000																										
BRX	C	2005	\$750,000																										
Total			\$925,000																										
MCCRACKEN	2000 01 - 1013.00 Parent No.: 2000 01 - 1013.00	KY-1438	.100	REPLACE BRIDGE AT P&L RAILWAY 2.0 MILES WEST OF JCT. KY-786 (RR612). Milepoints: From: 1.75 To: 1.85 Scope: BRIDGE REPLACEMENT(P)	<table border="1"> <thead> <tr> <th>FUNDING PHASE</th> <th>GA YEAR</th> <th>KYTC YEAR</th> <th>AMOUNT</th> </tr> </thead> <tbody> <tr> <td>BRX</td> <td>D</td> <td>2003</td> <td>\$75,000</td> </tr> <tr> <td>BRX</td> <td>R</td> <td>2005</td> <td>\$100,000</td> </tr> <tr> <td>BRX</td> <td>U</td> <td>2005</td> <td>\$75,000</td> </tr> <tr> <td>BRX</td> <td>C</td> <td>2006</td> <td>\$200,000</td> </tr> <tr> <td align="right" colspan="3">Total</td> <td>\$450,000</td> </tr> </tbody> </table>	FUNDING PHASE	GA YEAR	KYTC YEAR	AMOUNT	BRX	D	2003	\$75,000	BRX	R	2005	\$100,000	BRX	U	2005	\$75,000	BRX	C	2006	\$200,000	Total			\$450,000
FUNDING PHASE	GA YEAR	KYTC YEAR	AMOUNT																										
BRX	D	2003	\$75,000																										
BRX	R	2005	\$100,000																										
BRX	U	2005	\$75,000																										
BRX	C	2006	\$200,000																										
Total			\$450,000																										

**KENTUCKY TRANSPORTATION CABINET
SIX YEAR HIGHWAY PLAN
FY- 2003 THRU FY- 2006**

COUNTY	ITEM NO. & PARENT NO.	ROUTE	LENGTH	DESCRIPTION	FUND-SCHEDULING INFORMATION																								
MCCRACKEN LIVINGSTON	1996 01 - 1115.00 Parent No.: 1996 01 - 1115.00	US-60	.600	PADUCAH-SMITHLAND BR & APPRS OVER TENNESSEE RIVER AT LIVINGSTON CO. LINE Milepoints: From: To: Milepoints: From: To: Scope: BRIDGE REPLACEMENT(P)	<table border="1"> <thead> <tr> <th>FUNDING PHASE</th> <th>GA YEAR</th> <th>KYTC YEAR</th> <th>AMOUNT</th> </tr> </thead> <tbody> <tr> <td>BRO C</td> <td>2005</td> <td></td> <td>\$15,000,000</td> </tr> <tr> <td colspan="3" style="text-align: right;">Total</td> <td>\$15,000,000</td> </tr> </tbody> </table>	FUNDING PHASE	GA YEAR	KYTC YEAR	AMOUNT	BRO C	2005		\$15,000,000	Total			\$15,000,000												
FUNDING PHASE	GA YEAR	KYTC YEAR	AMOUNT																										
BRO C	2005		\$15,000,000																										
Total			\$15,000,000																										
MCCRACKEN LIVINGSTON	2000 01 - 1115.02 Parent No.: 1996 01 - 1115.00	US-60	.600	PADUCAH-SMITHLAND BR & APPRS OVER TENNESSEE RIVER AT LIVINGSTON CO. LINE (ADDITIONAL FUNDING FOR C PHASE) Milepoints: From: To: Milepoints: From: To: Scope: PREFINANCD CONVRSN(O)	<table border="1"> <thead> <tr> <th>FUNDING PHASE</th> <th>GA YEAR</th> <th>KYTC YEAR</th> <th>AMOUNT</th> </tr> </thead> <tbody> <tr> <td>BRO C</td> <td>2006</td> <td></td> <td>\$10,000,000</td> </tr> <tr> <td colspan="3" style="text-align: right;">Total</td> <td>\$10,000,000</td> </tr> </tbody> </table>	FUNDING PHASE	GA YEAR	KYTC YEAR	AMOUNT	BRO C	2006		\$10,000,000	Total			\$10,000,000												
FUNDING PHASE	GA YEAR	KYTC YEAR	AMOUNT																										
BRO C	2006		\$10,000,000																										
Total			\$10,000,000																										
MCCRACKEN	2000 01 - 1115.10 Parent No.: 1996 01 - 1115.00	US-60	1.000	RELOCATION AND MINOR WIDENING OF US-60 FROM CLARKS RIVER TO US-62 JCT. Milepoints: From: To: Scope: RELOCATION(O)	<table border="1"> <thead> <tr> <th>FUNDING PHASE</th> <th>GA YEAR</th> <th>KYTC YEAR</th> <th>AMOUNT</th> </tr> </thead> <tbody> <tr> <td>STP D</td> <td>2003</td> <td></td> <td>\$300,000</td> </tr> <tr> <td>STP R</td> <td>2004</td> <td></td> <td>\$1,000,000</td> </tr> <tr> <td>STP U</td> <td>2005</td> <td></td> <td>\$1,000,000</td> </tr> <tr> <td>STP C</td> <td>2006</td> <td></td> <td>\$2,500,000</td> </tr> <tr> <td colspan="3" style="text-align: right;">Total</td> <td>\$4,800,000</td> </tr> </tbody> </table>	FUNDING PHASE	GA YEAR	KYTC YEAR	AMOUNT	STP D	2003		\$300,000	STP R	2004		\$1,000,000	STP U	2005		\$1,000,000	STP C	2006		\$2,500,000	Total			\$4,800,000
FUNDING PHASE	GA YEAR	KYTC YEAR	AMOUNT																										
STP D	2003		\$300,000																										
STP R	2004		\$1,000,000																										
STP U	2005		\$1,000,000																										
STP C	2006		\$2,500,000																										
Total			\$4,800,000																										
MCCRACKEN	2000 01 - 1115.20 Parent No.: 1996 01 - 1115.00	US-62	1.500	RELOCATION OF US-62 FROM US-60 DEPARTURE TO KY-1887 (PARK ROAD). Milepoints: From: To: Scope: RELOCATION(O)	<table border="1"> <thead> <tr> <th>FUNDING PHASE</th> <th>GA YEAR</th> <th>KYTC YEAR</th> <th>AMOUNT</th> </tr> </thead> <tbody> <tr> <td>STP D</td> <td>2004</td> <td></td> <td>\$500,000</td> </tr> <tr> <td>STP R</td> <td>2005</td> <td></td> <td>\$3,000,000</td> </tr> <tr> <td>STP U</td> <td>2006</td> <td></td> <td>\$2,000,000</td> </tr> <tr> <td colspan="3" style="text-align: right;">Total</td> <td>\$5,500,000</td> </tr> </tbody> </table>	FUNDING PHASE	GA YEAR	KYTC YEAR	AMOUNT	STP D	2004		\$500,000	STP R	2005		\$3,000,000	STP U	2006		\$2,000,000	Total			\$5,500,000				
FUNDING PHASE	GA YEAR	KYTC YEAR	AMOUNT																										
STP D	2004		\$500,000																										
STP R	2005		\$3,000,000																										
STP U	2006		\$2,000,000																										
Total			\$5,500,000																										
MCCRACKEN	1996 01 - 1124.00 Parent No.: 1996 01 - 1124.00	KY-998	.100	OLIVET CHURCH ROAD BR & APPRS AT P&I RAILROAD .30 S OF KY-305 Milepoints: From: 3.626 To: 3.726 Scope: BRIDGE REPLACEMENT(P)	<table border="1"> <thead> <tr> <th>FUNDING PHASE</th> <th>GA YEAR</th> <th>KYTC YEAR</th> <th>AMOUNT</th> </tr> </thead> <tbody> <tr> <td>BRX C</td> <td>2003</td> <td></td> <td>\$4,300,000</td> </tr> <tr> <td colspan="3" style="text-align: right;">Total</td> <td>\$4,300,000</td> </tr> </tbody> </table>	FUNDING PHASE	GA YEAR	KYTC YEAR	AMOUNT	BRX C	2003		\$4,300,000	Total			\$4,300,000												
FUNDING PHASE	GA YEAR	KYTC YEAR	AMOUNT																										
BRX C	2003		\$4,300,000																										
Total			\$4,300,000																										
MCCRACKEN	2000 01 - 8003.00 Parent No.: 2000 01 - 8003.00	I-24		I-24; CONSTRUCT NEW INTERCHANGE AT KY-994 (OLD MAYFIELD ROAD) SE OF PADUCAH. (00CCN) Milepoints: From: 8.56 To: 8.66 Scope: NEW INTERCHANGE(O)	<table border="1"> <thead> <tr> <th>FUNDING PHASE</th> <th>GA YEAR</th> <th>KYTC YEAR</th> <th>AMOUNT</th> </tr> </thead> <tbody> <tr> <td>SP U</td> <td>2003</td> <td>2004</td> <td>\$2,000,000</td> </tr> <tr> <td>SP C</td> <td>2004</td> <td>2005</td> <td>\$8,500,000</td> </tr> <tr> <td colspan="3" style="text-align: right;">Total</td> <td>\$10,500,000</td> </tr> </tbody> </table>	FUNDING PHASE	GA YEAR	KYTC YEAR	AMOUNT	SP U	2003	2004	\$2,000,000	SP C	2004	2005	\$8,500,000	Total			\$10,500,000								
FUNDING PHASE	GA YEAR	KYTC YEAR	AMOUNT																										
SP U	2003	2004	\$2,000,000																										
SP C	2004	2005	\$8,500,000																										
Total			\$10,500,000																										

KENTUCKY TRANSPORTATION CABINET
SIX YEAR HIGHWAY PLAN
FY- 2003 THRU FY- 2006

COUNTY	ITEM NO. & PARENT NO.	ROUTE	LENGTH	DESCRIPTION	FUND-SCHEDULING INFORMATION												
MCCREARY	2000 08 - 245.00 Parent No.: 2000 08 - 245.00	KY-1044		PROVIDE TURN LANES AT KY-92 AND IMPLEMENT REPAIRS ALONG KY-1044 BETWEEN KY-92 AND THE NEW FEDERAL PRISON SITE. Milepoints: From: 0 To: 1.25 Scope: SPOT IMPROVEMENTS(O)	<table border="1" style="width: 100%; border-collapse: collapse;"> <thead> <tr> <th>FUNDING PHASE</th> <th>GA YEAR</th> <th>KYTC YEAR</th> <th>AMOUNT</th> </tr> </thead> <tbody> <tr> <td>SP</td> <td>C</td> <td>2003</td> <td style="text-align: right;">\$4,000,000</td> </tr> <tr> <td colspan="3" style="text-align: right;">Total</td> <td style="text-align: right;">\$4,000,000</td> </tr> </tbody> </table>	FUNDING PHASE	GA YEAR	KYTC YEAR	AMOUNT	SP	C	2003	\$4,000,000	Total			\$4,000,000
FUNDING PHASE	GA YEAR	KYTC YEAR	AMOUNT														
SP	C	2003	\$4,000,000														
Total			\$4,000,000														
MCCREARY	2000 08 - 261.11 Parent No.: 1996 08 - 261.01	KY-92	4.360	US-27 TO I-75 (SECTION 1); RELOCATE FROM US-27 E TO KY-592. Milepoints: From: 16.6 To: 21.512 Scope: RELOCATION(O)	<table border="1" style="width: 100%; border-collapse: collapse;"> <thead> <tr> <th>FUNDING PHASE</th> <th>GA YEAR</th> <th>KYTC YEAR</th> <th>AMOUNT</th> </tr> </thead> <tbody> <tr> <td>STP</td> <td>D</td> <td>2004</td> <td style="text-align: right;">\$800,000</td> </tr> <tr> <td colspan="3" style="text-align: right;">Total</td> <td style="text-align: right;">\$800,000</td> </tr> </tbody> </table>	FUNDING PHASE	GA YEAR	KYTC YEAR	AMOUNT	STP	D	2004	\$800,000	Total			\$800,000
FUNDING PHASE	GA YEAR	KYTC YEAR	AMOUNT														
STP	D	2004	\$800,000														
Total			\$800,000														
MCCREARY	1996 08 - 261.20 Parent No.: 1996 08 - 261.01	KY-92	4.100	US-27 TO I-75 (SECTION 2); RELOCATE KY-92 FROM KY-592 TO THE WHITLEY COUNTY LINE. (00CCN) Milepoints: From: 21.512 To: 25.737 Scope: RELOCATION(O)	<table border="1" style="width: 100%; border-collapse: collapse;"> <thead> <tr> <th>FUNDING PHASE</th> <th>GA YEAR</th> <th>KYTC YEAR</th> <th>AMOUNT</th> </tr> </thead> <tbody> <tr> <td>SP</td> <td>D</td> <td>2005</td> <td style="text-align: right;">\$800,000</td> </tr> <tr> <td colspan="3" style="text-align: right;">Total</td> <td style="text-align: right;">\$800,000</td> </tr> </tbody> </table>	FUNDING PHASE	GA YEAR	KYTC YEAR	AMOUNT	SP	D	2005	\$800,000	Total			\$800,000
FUNDING PHASE	GA YEAR	KYTC YEAR	AMOUNT														
SP	D	2005	\$800,000														
Total			\$800,000														
MCCREARY	1996 08 - 1012.00 Parent No.: 1996 08 - 1012.00	CR-5236	.100	WHITE OAK JCT BR & APPRS AT WHITE OAK CREEK 0.1 NE OF KY-1363 (C15) Milepoints: From: To: Scope: BRIDGE REPLACEMENT(P)	<table border="1" style="width: 100%; border-collapse: collapse;"> <thead> <tr> <th>FUNDING PHASE</th> <th>GA YEAR</th> <th>KYTC YEAR</th> <th>AMOUNT</th> </tr> </thead> <tbody> <tr> <td>BRZ</td> <td>C</td> <td>2003</td> <td style="text-align: right;">\$900,000</td> </tr> <tr> <td colspan="3" style="text-align: right;">Total</td> <td style="text-align: right;">\$900,000</td> </tr> </tbody> </table>	FUNDING PHASE	GA YEAR	KYTC YEAR	AMOUNT	BRZ	C	2003	\$900,000	Total			\$900,000
FUNDING PHASE	GA YEAR	KYTC YEAR	AMOUNT														
BRZ	C	2003	\$900,000														
Total			\$900,000														

KENTUCKY TRANSPORTATION CABINET
 SIX YEAR HIGHWAY PLAN
 FY- 2003 THRU FY- 2006

COUNTY	ITEM NO. & PARENT NO.	ROUTE	LENGTH	DESCRIPTION	FUND-SCHEDULING INFORMATION			
					FUNDING PHASE	GA YEAR	KYTC YEAR	AMOUNT
MCLEAN	1996 02 - 9.00	US-431	.100	CENTRAL CITY-OWENSBORO; RECONSTRUCT US-431/KY-136 INTERSECTION IN LIVERMORE	STP	U	2004	\$400,000
	Total				\$400,000			
	1996 02 - 9.00			Milepoints: From: 5.988 To: 6.088 Scope: RECONSTRUCTION(O)				

KENTUCKY TRANSPORTATION CABINET
SIX YEAR HIGHWAY PLAN

FY- 2003 THRU FY- 2006

COUNTY	ITEM NO. & PARENT NO.	ROUTE	LENGTH	DESCRIPTION	FUND-SCHEDULING INFORMATION																
MEADE	2000 04 - 101.00 Parent No.: 2000 04 - 101.00	KY-79	.600	BRANDENBURG, KY - MAUCKPORT, IN. BRIDGE OVER THE OHIO RIVER (TB1): JOINT PROJECT WITH INDIANA TO PAINT THIS BRIDGE. Milepoints: From: 9.516 To: 9.912 Scope: BRIDGE PAINTING(P)	<table border="1"> <thead> <tr> <th>FUNDING PHASE</th> <th>GA YEAR</th> <th>KYTC YEAR</th> <th>AMOUNT</th> </tr> </thead> <tbody> <tr> <td>STP</td> <td>C</td> <td>2003</td> <td>\$2,500,000</td> </tr> <tr> <td colspan="3">Total</td> <td>\$2,500,000</td> </tr> </tbody> </table>	FUNDING PHASE	GA YEAR	KYTC YEAR	AMOUNT	STP	C	2003	\$2,500,000	Total			\$2,500,000				
FUNDING PHASE	GA YEAR	KYTC YEAR	AMOUNT																		
STP	C	2003	\$2,500,000																		
Total			\$2,500,000																		
MEADE	2000 04 - 297.60 Parent No.: 1998 04 - 297.10	KY-313	7.000	KY-313 EXTENSION: US60 TO BRANDENBURG (SECTION II) (FORMERLY 98 SYP ITEM NO. 4-53.00) Milepoints: From: To: Scope: NEW ROUTE(O)	<table border="1"> <thead> <tr> <th>FUNDING PHASE</th> <th>GA YEAR</th> <th>KYTC YEAR</th> <th>AMOUNT</th> </tr> </thead> <tbody> <tr> <td>STP</td> <td>R</td> <td>2004</td> <td>\$6,500,000</td> </tr> <tr> <td>STP</td> <td>U</td> <td>2005</td> <td>\$2,100,000</td> </tr> <tr> <td colspan="3">Total</td> <td>\$8,600,000</td> </tr> </tbody> </table>	FUNDING PHASE	GA YEAR	KYTC YEAR	AMOUNT	STP	R	2004	\$6,500,000	STP	U	2005	\$2,100,000	Total			\$8,600,000
FUNDING PHASE	GA YEAR	KYTC YEAR	AMOUNT																		
STP	R	2004	\$6,500,000																		
STP	U	2005	\$2,100,000																		
Total			\$8,600,000																		
MEADE	1998 04 - 2006.00 Parent No.: 1998 04 - 2006.00	US-31W	.800	US-31W FROM MP 0.0, HARDIN CO. LINE TO MP 0.75, END PCC PAVE (FD06) Milepoints: From: 0 To: .75 Scope: PAVEMENT REHAB-PRI(P)	<table border="1"> <thead> <tr> <th>FUNDING PHASE</th> <th>GA YEAR</th> <th>KYTC YEAR</th> <th>AMOUNT</th> </tr> </thead> <tbody> <tr> <td>SP</td> <td>C</td> <td>2003</td> <td>\$1,200,000</td> </tr> <tr> <td colspan="3">Total</td> <td>\$1,200,000</td> </tr> </tbody> </table>	FUNDING PHASE	GA YEAR	KYTC YEAR	AMOUNT	SP	C	2003	\$1,200,000	Total			\$1,200,000				
FUNDING PHASE	GA YEAR	KYTC YEAR	AMOUNT																		
SP	C	2003	\$1,200,000																		
Total			\$1,200,000																		
MEADE	1998 04 - 7000.00 Parent No.: 1998 04 - 7000.00	KY-933	2.100	REROUTE KY933 FROM THE INTERSECTION OF KY448 AND 1051 NORTHEAST TO THE INTERSECTION OF BUTTERMILK FALLS ROAD. (98CCN)(00CCR) Milepoints: From: 5.273 To: 7.371 Scope: RELOCATION(O)	<table border="1"> <thead> <tr> <th>FUNDING PHASE</th> <th>GA YEAR</th> <th>KYTC YEAR</th> <th>AMOUNT</th> </tr> </thead> <tbody> <tr> <td>SP</td> <td>R</td> <td>2004</td> <td>\$750,000</td> </tr> <tr> <td>SP</td> <td>U</td> <td>2004</td> <td>\$750,000</td> </tr> <tr> <td colspan="3">Total</td> <td>\$1,500,000</td> </tr> </tbody> </table>	FUNDING PHASE	GA YEAR	KYTC YEAR	AMOUNT	SP	R	2004	\$750,000	SP	U	2004	\$750,000	Total			\$1,500,000
FUNDING PHASE	GA YEAR	KYTC YEAR	AMOUNT																		
SP	R	2004	\$750,000																		
SP	U	2004	\$750,000																		
Total			\$1,500,000																		
MEADE	2000 04 - 8000.00 Parent No.: 2000 04 - 8000.00	KY-79		WIDEN TO FIVE LANES FROM KY-448 TO MATTHEW WELSH BRIDGE (00CCN) Milepoints: From: 8.237 To: 9.912 Scope: MAJOR WIDENING(O)	<table border="1"> <thead> <tr> <th>FUNDING PHASE</th> <th>GA YEAR</th> <th>KYTC YEAR</th> <th>AMOUNT</th> </tr> </thead> <tbody> <tr> <td>SP</td> <td>U</td> <td>2003</td> <td>\$1,000,000</td> </tr> <tr> <td>SP</td> <td>C</td> <td>2004</td> <td>\$6,250,000</td> </tr> <tr> <td colspan="3">Total</td> <td>\$7,250,000</td> </tr> </tbody> </table>	FUNDING PHASE	GA YEAR	KYTC YEAR	AMOUNT	SP	U	2003	\$1,000,000	SP	C	2004	\$6,250,000	Total			\$7,250,000
FUNDING PHASE	GA YEAR	KYTC YEAR	AMOUNT																		
SP	U	2003	\$1,000,000																		
SP	C	2004	\$6,250,000																		
Total			\$7,250,000																		

KENTUCKY TRANSPORTATION CABINET
SIX YEAR HIGHWAY PLAN

FY- 2003 THRU FY- 2006

COUNTY	ITEM NO. & PARENT NO.	ROUTE	LENGTH	DESCRIPTION	FUND-SCHEDULING INFORMATION																								
MENIFEE	1996 10 - 117.01 Parent No.: 1996 10 - 117.01	US-460	3.500	FRENCHBURG-WEST LIBERTY; RECONST. FR KY-3338 S OF FRENCHBURG TO 0.8MI S KY-1242 AT MARIBA Milepoints: From: 10.234 To: 13.752 Scope: RECONSTRUCTION(O)	<table border="1"> <thead> <tr> <th>FUNDING PHASE</th> <th>GA YEAR</th> <th>KYTC YEAR</th> <th>AMOUNT</th> </tr> </thead> <tbody> <tr> <td>SP</td> <td>C</td> <td>2004</td> <td>\$6,200,000</td> </tr> <tr> <td colspan="3">Total</td> <td>\$6,200,000</td> </tr> </tbody> </table>	FUNDING PHASE	GA YEAR	KYTC YEAR	AMOUNT	SP	C	2004	\$6,200,000	Total			\$6,200,000												
FUNDING PHASE	GA YEAR	KYTC YEAR	AMOUNT																										
SP	C	2004	\$6,200,000																										
Total			\$6,200,000																										
MENIFEE	2000 10 - 1073.00 Parent No.: 2000 10 - 1073.00	CR-1215	.100	REPLACE BRIDGE & APPROACHES AT INDIAN CREEK 0.2 MILE SOUTH OF KY-713 (C11). Milepoints: From: To: Scope: BRIDGE REPLACEMENT(P)	<table border="1"> <thead> <tr> <th>FUNDING PHASE</th> <th>GA YEAR</th> <th>KYTC YEAR</th> <th>AMOUNT</th> </tr> </thead> <tbody> <tr> <td>BRZ</td> <td>D</td> <td>2003</td> <td>\$75,000</td> </tr> <tr> <td>BRZ</td> <td>R</td> <td>2005</td> <td>\$75,000</td> </tr> <tr> <td>BRZ</td> <td>U</td> <td>2005</td> <td>\$50,000</td> </tr> <tr> <td>BRZ</td> <td>C</td> <td>2006</td> <td>\$200,000</td> </tr> <tr> <td colspan="3">Total</td> <td>\$400,000</td> </tr> </tbody> </table>	FUNDING PHASE	GA YEAR	KYTC YEAR	AMOUNT	BRZ	D	2003	\$75,000	BRZ	R	2005	\$75,000	BRZ	U	2005	\$50,000	BRZ	C	2006	\$200,000	Total			\$400,000
FUNDING PHASE	GA YEAR	KYTC YEAR	AMOUNT																										
BRZ	D	2003	\$75,000																										
BRZ	R	2005	\$75,000																										
BRZ	U	2005	\$50,000																										
BRZ	C	2006	\$200,000																										
Total			\$400,000																										
MENIFEE	2000 10 - 8000.00 Parent No.: 2000 10 - 8000.00	KY-1274		KY 1274; IMPROVE EXISTING ALIGNMENT AND MITIGATE ROCKFALL FROM MP 6.5 TO MP 8.0 (00CCN) Milepoints: From: 6.5 To: 8 Scope: ROCKFALL MITIGTN(P)	<table border="1"> <thead> <tr> <th>FUNDING PHASE</th> <th>GA YEAR</th> <th>KYTC YEAR</th> <th>AMOUNT</th> </tr> </thead> <tbody> <tr> <td>SP</td> <td>U</td> <td>2003</td> <td>\$250,000</td> </tr> <tr> <td>SP</td> <td>C</td> <td>2005</td> <td>\$4,500,000</td> </tr> <tr> <td colspan="3">Total</td> <td>\$4,750,000</td> </tr> </tbody> </table>	FUNDING PHASE	GA YEAR	KYTC YEAR	AMOUNT	SP	U	2003	\$250,000	SP	C	2005	\$4,500,000	Total			\$4,750,000								
FUNDING PHASE	GA YEAR	KYTC YEAR	AMOUNT																										
SP	U	2003	\$250,000																										
SP	C	2005	\$4,500,000																										
Total			\$4,750,000																										
MENIFEE	2000 10 - 8001.00 Parent No.: 2000 10 - 8001.00	KY-36		KY36; IMPROVE EXISTING ALIGNMENT AND BRIDGE REPLACEMENT FROM MP 3 TO MP 5 (00CCN) Milepoints: From: 3 To: 5 Scope: BRIDGE REPLACEMENT(P)	<table border="1"> <thead> <tr> <th>FUNDING PHASE</th> <th>GA YEAR</th> <th>KYTC YEAR</th> <th>AMOUNT</th> </tr> </thead> <tbody> <tr> <td>SP</td> <td>D</td> <td>2003</td> <td>\$700,000</td> </tr> <tr> <td>SP</td> <td>R</td> <td>2004</td> <td>\$1,000,000</td> </tr> <tr> <td>SP</td> <td>U</td> <td>2005</td> <td>\$750,000</td> </tr> <tr> <td>SP</td> <td>C</td> <td>2006</td> <td>\$4,000,000</td> </tr> <tr> <td colspan="3">Total</td> <td>\$6,450,000</td> </tr> </tbody> </table>	FUNDING PHASE	GA YEAR	KYTC YEAR	AMOUNT	SP	D	2003	\$700,000	SP	R	2004	\$1,000,000	SP	U	2005	\$750,000	SP	C	2006	\$4,000,000	Total			\$6,450,000
FUNDING PHASE	GA YEAR	KYTC YEAR	AMOUNT																										
SP	D	2003	\$700,000																										
SP	R	2004	\$1,000,000																										
SP	U	2005	\$750,000																										
SP	C	2006	\$4,000,000																										
Total			\$6,450,000																										

KENTUCKY TRANSPORTATION CABINET
 SIX YEAR HIGHWAY PLAN
 FY- 2003 THRU FY- 2006

COUNTY	ITEM NO. & PARENT NO.	ROUTE	LENGTH	DESCRIPTION	FUND-SCHEDULING INFORMATION																			
MERCER	2000 07 - 1101.00	KY-1989	.100	REPLACE BRIDGE & APPROACHES AT TOWN BRANCH 0.7MI WEST OF US-127 (B25). Milepoints: From: 9.052 To: 9.152 Scope: BRIDGE REPLACEMENT(P)	<table style="width: 100%; border-collapse: collapse;"> <thead> <tr> <th style="text-align: left;">FUNDING PHASE</th> <th style="text-align: left;">GA YEAR</th> <th style="text-align: left;">KYTC YEAR</th> <th style="text-align: left;">AMOUNT</th> </tr> </thead> <tbody> <tr> <td>BRX U</td> <td>2003</td> <td></td> <td style="text-align: right;">\$125,000</td> </tr> <tr> <td>BRX C</td> <td>2004</td> <td></td> <td style="text-align: right;">\$220,000</td> </tr> <tr> <td colspan="3" style="text-align: right;">Total</td> <td style="text-align: right;">\$345,000</td> </tr> </tbody> </table>				FUNDING PHASE	GA YEAR	KYTC YEAR	AMOUNT	BRX U	2003		\$125,000	BRX C	2004		\$220,000	Total			\$345,000
	FUNDING PHASE				GA YEAR	KYTC YEAR	AMOUNT																	
BRX U	2003		\$125,000																					
BRX C	2004		\$220,000																					
Total			\$345,000																					
2000 07 - 1101.00	Parent No.:																							

KENTUCKY TRANSPORTATION CABINET
 SIX YEAR HIGHWAY PLAN
 FY- 2003 THRU FY- 2006

COUNTY	ITEM NO. & PARENT NO.	ROUTE	LENGTH	DESCRIPTION	FUND-SCHEDULING INFORMATION												
METCALFE CUMBERLAND	2000 03 - 112.00 Parent No.: 2000 03 - 112.00	KY-90	25.000	SPOT IMPROVEMENTS ALONG KY-90 BETWEEN BEAUMONT AND BURKESVILLE. Milepoints: From: 4.721 To: 11.719 Milepoints: From: 0 To: 14.113 Scope: SPOT IMPROVEMENTS(O)	<table border="1" style="width: 100%; border-collapse: collapse;"> <thead> <tr> <th style="text-align: left;">FUNDING PHASE</th> <th style="text-align: left;">GA YEAR</th> <th style="text-align: left;">KYTC YEAR</th> <th style="text-align: left;">AMOUNT</th> </tr> </thead> <tbody> <tr> <td>SP</td> <td>D</td> <td>2004</td> <td style="text-align: right;">\$3,500,000</td> </tr> <tr> <td colspan="3" style="text-align: right;">Total</td> <td style="text-align: right;">\$3,500,000</td> </tr> </tbody> </table>	FUNDING PHASE	GA YEAR	KYTC YEAR	AMOUNT	SP	D	2004	\$3,500,000	Total			\$3,500,000
FUNDING PHASE	GA YEAR	KYTC YEAR	AMOUNT														
SP	D	2004	\$3,500,000														
Total			\$3,500,000														
METCALFE	2000 03 - 2008.00 Parent No.: 2000 03 - 2008.00	CU-9008	9.300	CUMBERLAND PARKWAY FROM MP 24.1, KY-640 TO MP 33.36 Milepoints: From: 24.092 To: 33.36 Scope: PAVEMENT REHAB-PRK(P)	<table border="1" style="width: 100%; border-collapse: collapse;"> <thead> <tr> <th style="text-align: left;">FUNDING PHASE</th> <th style="text-align: left;">GA YEAR</th> <th style="text-align: left;">KYTC YEAR</th> <th style="text-align: left;">AMOUNT</th> </tr> </thead> <tbody> <tr> <td>SP</td> <td>C</td> <td>2005</td> <td style="text-align: right;">\$4,000,000</td> </tr> <tr> <td colspan="3" style="text-align: right;">Total</td> <td style="text-align: right;">\$4,000,000</td> </tr> </tbody> </table>	FUNDING PHASE	GA YEAR	KYTC YEAR	AMOUNT	SP	C	2005	\$4,000,000	Total			\$4,000,000
FUNDING PHASE	GA YEAR	KYTC YEAR	AMOUNT														
SP	C	2005	\$4,000,000														
Total			\$4,000,000														

KENTUCKY TRANSPORTATION CABINET
SIX YEAR HIGHWAY PLAN

FY- 2003 THRU FY- 2006

COUNTY	ITEM NO. & PARENT NO.	ROUTE	LENGTH	DESCRIPTION	FUND-SCHEDULING INFORMATION																							
MONROE METCALFE	1996 03 - 276.01 Parent No.: 1996 03 - 276.01	KY-163	8.810	TOMPKINSVILLE - KY-90 JOE CARTER SCHOOL TO KY-90 (PRIORITY SECTION) Milepoints: From: 12.94 To: 18.527 Milepoints: From: 0 To: 3.223 Scope: RELOCATION(O)	<table border="1"> <thead> <tr> <th>FUNDING PHASE</th> <th>GA YEAR</th> <th>KYTC YEAR</th> <th>AMOUNT</th> </tr> </thead> <tbody> <tr> <td>STP</td> <td>R</td> <td>2003</td> <td>\$2,500,000</td> </tr> <tr> <td>STP</td> <td>U</td> <td>2003</td> <td>\$3,500,000</td> </tr> <tr> <td>STP</td> <td>C</td> <td>2005</td> <td>\$10,000,000</td> </tr> <tr> <td colspan="3">Total</td> <td>\$16,000,000</td> </tr> </tbody> </table>	FUNDING PHASE	GA YEAR	KYTC YEAR	AMOUNT	STP	R	2003	\$2,500,000	STP	U	2003	\$3,500,000	STP	C	2005	\$10,000,000	Total			\$16,000,000			
FUNDING PHASE	GA YEAR	KYTC YEAR	AMOUNT																									
STP	R	2003	\$2,500,000																									
STP	U	2003	\$3,500,000																									
STP	C	2005	\$10,000,000																									
Total			\$16,000,000																									
MONROE METCALFE	2000 03 - 276.02 Parent No.: 1996 03 - 276.01	KY-163	8.810	TOMPKINSVILLE - KY-90 JOE CARTER SCHOOL TO KY-90 (PRIORITY SECTION) (ADDITIONAL FUNDING FOR C PHASE) Milepoints: From: 12.94 To: 18.527 Milepoints: From: 0 To: 3.223 Scope: PREFINANCD CONVRSN(O)	<table border="1"> <thead> <tr> <th>FUNDING PHASE</th> <th>GA YEAR</th> <th>KYTC YEAR</th> <th>AMOUNT</th> </tr> </thead> <tbody> <tr> <td>STP</td> <td>C</td> <td>2006</td> <td>\$10,000,000</td> </tr> <tr> <td colspan="3">Total</td> <td>\$10,000,000</td> </tr> </tbody> </table>	FUNDING PHASE	GA YEAR	KYTC YEAR	AMOUNT	STP	C	2006	\$10,000,000	Total			\$10,000,000											
FUNDING PHASE	GA YEAR	KYTC YEAR	AMOUNT																									
STP	C	2006	\$10,000,000																									
Total			\$10,000,000																									
MONROE	2000 03 - 1056.00 Parent No.: 2000 03 - 1056.00	KY-63	.100	REPLACE BRIDGE & APPROACHES AT GULLEY CREEK 0.7MI SW KY-1860 (B15). Milepoints: From: 5.531 To: 5.631 Scope: BRIDGE REPLACEMENT(P)	<table border="1"> <thead> <tr> <th>FUNDING PHASE</th> <th>GA YEAR</th> <th>KYTC YEAR</th> <th>AMOUNT</th> </tr> </thead> <tbody> <tr> <td>BRO</td> <td>R</td> <td>2003</td> <td>\$75,000</td> </tr> <tr> <td>BRO</td> <td>U</td> <td>2003</td> <td>\$50,000</td> </tr> <tr> <td>BRO</td> <td>C</td> <td>2004</td> <td>\$600,000</td> </tr> <tr> <td colspan="3">Total</td> <td>\$725,000</td> </tr> </tbody> </table>	FUNDING PHASE	GA YEAR	KYTC YEAR	AMOUNT	BRO	R	2003	\$75,000	BRO	U	2003	\$50,000	BRO	C	2004	\$600,000	Total			\$725,000			
FUNDING PHASE	GA YEAR	KYTC YEAR	AMOUNT																									
BRO	R	2003	\$75,000																									
BRO	U	2003	\$50,000																									
BRO	C	2004	\$600,000																									
Total			\$725,000																									
MONROE	1998 03 - 7020.00 Parent No.: 1998 03 - 7020.00	-		CONSTRUCT NEW ROUTE FOR THE EAST TOMPKINSVILLE BYPASS . (98CCN) Milepoints: From: To: Scope: NEW ROUTE(O)	<table border="1"> <thead> <tr> <th>FUNDING PHASE</th> <th>GA YEAR</th> <th>KYTC YEAR</th> <th>AMOUNT</th> </tr> </thead> <tbody> <tr> <td>SP</td> <td>R</td> <td>2003</td> <td>2004</td> <td>\$1,500,000</td> </tr> <tr> <td>SP</td> <td>U</td> <td>2003</td> <td>2004</td> <td>\$500,000</td> </tr> <tr> <td>SP</td> <td>C</td> <td>2005</td> <td>2006</td> <td>\$8,000,000</td> </tr> <tr> <td colspan="3">Total</td> <td>\$10,000,000</td> </tr> </tbody> </table>	FUNDING PHASE	GA YEAR	KYTC YEAR	AMOUNT	SP	R	2003	2004	\$1,500,000	SP	U	2003	2004	\$500,000	SP	C	2005	2006	\$8,000,000	Total			\$10,000,000
FUNDING PHASE	GA YEAR	KYTC YEAR	AMOUNT																									
SP	R	2003	2004	\$1,500,000																								
SP	U	2003	2004	\$500,000																								
SP	C	2005	2006	\$8,000,000																								
Total			\$10,000,000																									
MONROE	2000 03 - 7020.01 Parent No.: 1998 03 - 7020.00	-		CONSTRUCT NEW ROUTE FOR THE EAST TOMPKINSVILLE BYPASS . (98CCN) (ADDITIONAL FUNDING FOR C PHASE) Milepoints: From: To: Scope: PREFINANCD CONVRSN(O)	<table border="1"> <thead> <tr> <th>FUNDING PHASE</th> <th>GA YEAR</th> <th>KYTC YEAR</th> <th>AMOUNT</th> </tr> </thead> <tbody> <tr> <td>SP</td> <td>C</td> <td>2006</td> <td>\$10,000,000</td> </tr> <tr> <td colspan="3">Total</td> <td>\$10,000,000</td> </tr> </tbody> </table>	FUNDING PHASE	GA YEAR	KYTC YEAR	AMOUNT	SP	C	2006	\$10,000,000	Total			\$10,000,000											
FUNDING PHASE	GA YEAR	KYTC YEAR	AMOUNT																									
SP	C	2006	\$10,000,000																									
Total			\$10,000,000																									

KENTUCKY TRANSPORTATION CABINET
SIX YEAR HIGHWAY PLAN
FY- 2003 THRU FY- 2006

COUNTY	ITEM NO. & PARENT NO.	ROUTE	LENGTH	DESCRIPTION	FUND-SCHEDULING INFORMATION			
					FUNDING PHASE	GA YEAR	KYTC YEAR	AMOUNT
MONTGOMERY	1998 07 - 124.00	US-460	.300	WIDEN TO 5 LANES FROM KY-686 TO NORTH OF I-64 I-CHNG IN MT. STERLING (INCLUDES RAMPS) (98CCR)(00CCR) Milepoints: From: 7.934 To: 8.281 Scope: MAJOR WIDENING(O)	SP	C	2004	\$6,000,000
	Total				\$6,000,000			
MONTGOMERY	1998 07 - 317.00	KY-11	4.400	I-64 - FLEMINGSBURG; RECONSTRUCT KY-11 FROM NORTH OF INTERSTATE 64 (AT US 460) TO 1.0 MILE SOUTH OF THE BATH COUNTY LINE. (98CCR) Milepoints: From: 10.007 To: 14.363 Scope: MAJOR WIDENING(O)	SP	R	2004	\$3,000,000
	1998 07 - 317.00				SP	U	2004	\$1,500,000
					SP	C	2006	\$10,300,000
			Total				\$14,800,000	
MONTGOMERY	2000 07 - 1098.00	KY-646	.100	REPLACE BRIDGE & APPROACHES AT SPENCER CREEK .05MI WEST OF KY-713 (B48). Milepoints: From: 15.418 To: 15.518 Scope: BRIDGE REPLACEMENT(P)	BRX	R	2004	\$25,000
	2000 07 - 1098.00				BRX	U	2004	\$25,000
					BRX	C	2005	\$200,000
			Total				\$250,000	

KENTUCKY TRANSPORTATION CABINET
SIX YEAR HIGHWAY PLAN

FY- 2003 THRU FY- 2006

COUNTY	ITEM NO. & PARENT NO.	ROUTE	LENGTH	DESCRIPTION	FUND-SCHEDULING INFORMATION																								
MORGAN	2000 10 - 126.60 Parent No.: 1998 10 - 126.01	KY-9009	3.200	WIDEN THE MOUNTAIN PARKWAY TO 4 LANES FROM 0.45MI W OF KY-134 @ INSKO TO 0.3MI E OF THE KY-134-JOHNSON CREEK BRIDGE - SECTION 6 Milepoints: From: 59.248 To: 62.4 Scope: MAJOR WIDENING(O)	<table border="1"> <thead> <tr> <th>FUNDING PHASE</th> <th>GA YEAR</th> <th>KYTC YEAR</th> <th>AMOUNT</th> </tr> </thead> <tbody> <tr> <td>SP</td> <td>R</td> <td>2004</td> <td>\$3,000,000</td> </tr> <tr> <td>SP</td> <td>U</td> <td>2005</td> <td>\$800,000</td> </tr> <tr> <td colspan="3">Total</td> <td>\$3,800,000</td> </tr> </tbody> </table>	FUNDING PHASE	GA YEAR	KYTC YEAR	AMOUNT	SP	R	2004	\$3,000,000	SP	U	2005	\$800,000	Total			\$3,800,000								
FUNDING PHASE	GA YEAR	KYTC YEAR	AMOUNT																										
SP	R	2004	\$3,000,000																										
SP	U	2005	\$800,000																										
Total			\$3,800,000																										
MORGAN	1996 10 - 130.00 Parent No.: 1996 10 - 130.00	US-460	1.500	RECONSTRUCT TO ELIMINATE SUBSTANDARD CURVES AND GRADES FR KY-946 TO 1.5 M E OF KY-946 Milepoints: From: 5.023 To: 6.523 Scope: RECONSTRUCTION(O)	<table border="1"> <thead> <tr> <th>FUNDING PHASE</th> <th>GA YEAR</th> <th>KYTC YEAR</th> <th>AMOUNT</th> </tr> </thead> <tbody> <tr> <td>SP</td> <td>U</td> <td>2004</td> <td>\$120,000</td> </tr> <tr> <td>SP</td> <td>C</td> <td>2005</td> <td>\$3,000,000</td> </tr> <tr> <td colspan="3">Total</td> <td>\$3,120,000</td> </tr> </tbody> </table>	FUNDING PHASE	GA YEAR	KYTC YEAR	AMOUNT	SP	U	2004	\$120,000	SP	C	2005	\$3,000,000	Total			\$3,120,000								
FUNDING PHASE	GA YEAR	KYTC YEAR	AMOUNT																										
SP	U	2004	\$120,000																										
SP	C	2005	\$3,000,000																										
Total			\$3,120,000																										
MORGAN	2000 10 - 1072.00 Parent No.: 2000 10 - 1072.00	CR-1175	.100	REPLACE BRIDGE & APPROACHES AT CANEY CREEK 0.1 MILE EAST OF KY-191 (C24) Milepoints: From: To: Scope: BRIDGE REPLACEMENT(P)	<table border="1"> <thead> <tr> <th>FUNDING PHASE</th> <th>GA YEAR</th> <th>KYTC YEAR</th> <th>AMOUNT</th> </tr> </thead> <tbody> <tr> <td>BRZ</td> <td>D</td> <td>2003</td> <td>\$100,000</td> </tr> <tr> <td>BRZ</td> <td>R</td> <td>2005</td> <td>\$100,000</td> </tr> <tr> <td>BRZ</td> <td>U</td> <td>2005</td> <td>\$75,000</td> </tr> <tr> <td>BRZ</td> <td>C</td> <td>2006</td> <td>\$300,000</td> </tr> <tr> <td colspan="3">Total</td> <td>\$575,000</td> </tr> </tbody> </table>	FUNDING PHASE	GA YEAR	KYTC YEAR	AMOUNT	BRZ	D	2003	\$100,000	BRZ	R	2005	\$100,000	BRZ	U	2005	\$75,000	BRZ	C	2006	\$300,000	Total			\$575,000
FUNDING PHASE	GA YEAR	KYTC YEAR	AMOUNT																										
BRZ	D	2003	\$100,000																										
BRZ	R	2005	\$100,000																										
BRZ	U	2005	\$75,000																										
BRZ	C	2006	\$300,000																										
Total			\$575,000																										
MORGAN	2000 10 - 8002.00 Parent No.: 2000 10 - 8002.00	KY-172		KY 172: IMPROVE CURVE ALIGNMENT AND REPLACE BRIDGE FROM MP 4 TO MP 5 (00CCN) Milepoints: From: 4 To: 5 Scope: BRIDGE REPLACEMENT(P)	<table border="1"> <thead> <tr> <th>FUNDING PHASE</th> <th>GA YEAR</th> <th>KYTC YEAR</th> <th>AMOUNT</th> </tr> </thead> <tbody> <tr> <td>SP</td> <td>D</td> <td>2003</td> <td>\$500,000</td> </tr> <tr> <td>SP</td> <td>R</td> <td>2004</td> <td>\$500,000</td> </tr> <tr> <td>SP</td> <td>U</td> <td>2005</td> <td>\$350,000</td> </tr> <tr> <td>SP</td> <td>C</td> <td>2006</td> <td>\$3,000,000</td> </tr> <tr> <td colspan="3">Total</td> <td>\$4,350,000</td> </tr> </tbody> </table>	FUNDING PHASE	GA YEAR	KYTC YEAR	AMOUNT	SP	D	2003	\$500,000	SP	R	2004	\$500,000	SP	U	2005	\$350,000	SP	C	2006	\$3,000,000	Total			\$4,350,000
FUNDING PHASE	GA YEAR	KYTC YEAR	AMOUNT																										
SP	D	2003	\$500,000																										
SP	R	2004	\$500,000																										
SP	U	2005	\$350,000																										
SP	C	2006	\$3,000,000																										
Total			\$4,350,000																										
MORGAN	2000 10 - 8003.00 Parent No.: 2000 10 - 8003.00	KY-172		IMPROVE ALIGNMENT ON KY 172 FROM MP 2 TO MP 3 (00CCN) Milepoints: From: 2 To: 3 Scope: SAFETY(P)	<table border="1"> <thead> <tr> <th>FUNDING PHASE</th> <th>GA YEAR</th> <th>KYTC YEAR</th> <th>AMOUNT</th> </tr> </thead> <tbody> <tr> <td>SP</td> <td>R</td> <td>2003</td> <td>\$1,000,000</td> </tr> <tr> <td>SP</td> <td>U</td> <td>2004</td> <td>\$300,000</td> </tr> <tr> <td>SP</td> <td>C</td> <td>2006</td> <td>\$3,500,000</td> </tr> <tr> <td colspan="3">Total</td> <td>\$4,800,000</td> </tr> </tbody> </table>	FUNDING PHASE	GA YEAR	KYTC YEAR	AMOUNT	SP	R	2003	\$1,000,000	SP	U	2004	\$300,000	SP	C	2006	\$3,500,000	Total			\$4,800,000				
FUNDING PHASE	GA YEAR	KYTC YEAR	AMOUNT																										
SP	R	2003	\$1,000,000																										
SP	U	2004	\$300,000																										
SP	C	2006	\$3,500,000																										
Total			\$4,800,000																										
MORGAN	2000 10 - 8004.00 Parent No.: 2000 10 - 8004.00	-		CONSTRUCT NEW ROUTE FROM US 460 @ KY 2498 TO US 460 @ KY 172. (00CCN) Milepoints: From: To: Scope: NEW ROUTE(O)	<table border="1"> <thead> <tr> <th>FUNDING PHASE</th> <th>GA YEAR</th> <th>KYTC YEAR</th> <th>AMOUNT</th> </tr> </thead> <tbody> <tr> <td>SP</td> <td>R</td> <td>2003</td> <td>\$2,500,000</td> </tr> <tr> <td>SP</td> <td>U</td> <td>2004</td> <td>\$500,000</td> </tr> <tr> <td>SP</td> <td>C</td> <td>2006</td> <td>\$12,500,000</td> </tr> <tr> <td colspan="3">Total</td> <td>\$15,500,000</td> </tr> </tbody> </table>	FUNDING PHASE	GA YEAR	KYTC YEAR	AMOUNT	SP	R	2003	\$2,500,000	SP	U	2004	\$500,000	SP	C	2006	\$12,500,000	Total			\$15,500,000				
FUNDING PHASE	GA YEAR	KYTC YEAR	AMOUNT																										
SP	R	2003	\$2,500,000																										
SP	U	2004	\$500,000																										
SP	C	2006	\$12,500,000																										
Total			\$15,500,000																										
MORGAN	2000 10 - 8005.00 Parent No.: 2000 10 - 8005.00	KY-191		IMPROVE ALIGNMENT AND REPLACE BRIDGE ON KY 191 FROM MP 2 TO MP 5 (00CCN) Milepoints: From: 2 To: 5 Scope: BRIDGE REPLACEMENT(P)	<table border="1"> <thead> <tr> <th>FUNDING PHASE</th> <th>GA YEAR</th> <th>KYTC YEAR</th> <th>AMOUNT</th> </tr> </thead> <tbody> <tr> <td>SP</td> <td>U</td> <td>2003</td> <td>\$50,000</td> </tr> <tr> <td>SP</td> <td>C</td> <td>2003</td> <td>\$350,000</td> </tr> <tr> <td colspan="3">Total</td> <td>\$400,000</td> </tr> </tbody> </table>	FUNDING PHASE	GA YEAR	KYTC YEAR	AMOUNT	SP	U	2003	\$50,000	SP	C	2003	\$350,000	Total			\$400,000								
FUNDING PHASE	GA YEAR	KYTC YEAR	AMOUNT																										
SP	U	2003	\$50,000																										
SP	C	2003	\$350,000																										
Total			\$400,000																										

KENTUCKY TRANSPORTATION CABINET
SIX YEAR HIGHWAY PLAN
FY- 2003 THRU FY- 2006

COUNTY	ITEM NO. & PARENT NO.	ROUTE	LENGTH	DESCRIPTION	FUND-SCHEDULING INFORMATION																				
MUHLENBERG	2000 02 - 134.00	WK-9001	.200	CONSTRUCT NEW INTERCHANGE @ THE WESTERN KENTUCKY PARKWAY AND KY-175 NEAR GRAHAM Milepoints: From: 47.9 To: 48.1 Scope: NEW INTERCHANGE(O)	<table border="1"> <thead> <tr> <th>FUNDING PHASE</th> <th>GA YEAR</th> <th>KYTC YEAR</th> <th>AMOUNT</th> </tr> </thead> <tbody> <tr> <td>SP</td> <td>C</td> <td>2003</td> <td>\$2,300,000</td> </tr> <tr> <td colspan="3" style="text-align: right;">Total</td> <td>\$2,300,000</td> </tr> </tbody> </table>	FUNDING PHASE	GA YEAR	KYTC YEAR	AMOUNT	SP	C	2003	\$2,300,000	Total			\$2,300,000								
	FUNDING PHASE				GA YEAR	KYTC YEAR	AMOUNT																		
SP	C	2003	\$2,300,000																						
Total			\$2,300,000																						
2000 02 - 134.00	Parent No.: 02 - 134.00																								
MUHLENBERG	2000 02 - 138.00	US-62	1.600	RECONSTRUCT US-62 FROM KY-189 TO KY-181 @ GREENVILLE. Milepoints: From: 8.78 To: 10.398 Scope: RECONSTRUCTION(O)	<table border="1"> <thead> <tr> <th>FUNDING PHASE</th> <th>GA YEAR</th> <th>KYTC YEAR</th> <th>AMOUNT</th> </tr> </thead> <tbody> <tr> <td>SP</td> <td>D</td> <td>2003</td> <td>\$500,000</td> </tr> <tr> <td>SP</td> <td>R</td> <td>2005</td> <td>\$800,000</td> </tr> <tr> <td>SP</td> <td>U</td> <td>2005</td> <td>\$500,000</td> </tr> <tr> <td colspan="3" style="text-align: right;">Total</td> <td>\$1,800,000</td> </tr> </tbody> </table>	FUNDING PHASE	GA YEAR	KYTC YEAR	AMOUNT	SP	D	2003	\$500,000	SP	R	2005	\$800,000	SP	U	2005	\$500,000	Total			\$1,800,000
	FUNDING PHASE				GA YEAR	KYTC YEAR	AMOUNT																		
SP	D	2003	\$500,000																						
SP	R	2005	\$800,000																						
SP	U	2005	\$500,000																						
Total			\$1,800,000																						
2000 02 - 138.00	Parent No.: 02 - 138.00																								
MUHLENBERG	1998 02 - 5006.00	US-431	.100	CORRECT ROCKFALL HAZARD @ MP 13.2 TO 13.3 SB Milepoints: From: 13.2 To: 13.3 Scope: ROCKFALL MITIGTN(P)	<table border="1"> <thead> <tr> <th>FUNDING PHASE</th> <th>GA YEAR</th> <th>KYTC YEAR</th> <th>AMOUNT</th> </tr> </thead> <tbody> <tr> <td>SP</td> <td>C</td> <td>2003</td> <td>\$120,000</td> </tr> <tr> <td colspan="3" style="text-align: right;">Total</td> <td>\$120,000</td> </tr> </tbody> </table>	FUNDING PHASE	GA YEAR	KYTC YEAR	AMOUNT	SP	C	2003	\$120,000	Total			\$120,000								
	FUNDING PHASE				GA YEAR	KYTC YEAR	AMOUNT																		
SP	C	2003	\$120,000																						
Total			\$120,000																						
1998 02 - 5006.00	Parent No.: 02 - 5006.00																								

KENTUCKY TRANSPORTATION CABINET
SIX YEAR HIGHWAY PLAN

FY- 2003 THRU FY- 2006

COUNTY	ITEM NO. & PARENT NO.	ROUTE	LENGTH	DESCRIPTION	FUND-SCHEDULING INFORMATION																				
NELSON	1996 04 - 184.00 Parent No.: 1996 04 - 184.00	US-62	1.000	WIDEN FR STATE STREET TO AIRPORT. (98CCR) Milepoints: From: 12.622 To: 13.622 Scope: RELOCATION(O)	<table border="1"> <thead> <tr> <th>FUNDING PHASE</th> <th>GA YEAR</th> <th>KYTC YEAR</th> <th>AMOUNT</th> </tr> </thead> <tbody> <tr> <td>STP</td> <td>U</td> <td>2003</td> <td>\$400,000</td> </tr> <tr> <td>STP</td> <td>C</td> <td>2005</td> <td>\$3,100,000</td> </tr> <tr> <td colspan="3">Total</td> <td>\$3,500,000</td> </tr> </tbody> </table>	FUNDING PHASE	GA YEAR	KYTC YEAR	AMOUNT	STP	U	2003	\$400,000	STP	C	2005	\$3,100,000	Total			\$3,500,000				
FUNDING PHASE	GA YEAR	KYTC YEAR	AMOUNT																						
STP	U	2003	\$400,000																						
STP	C	2005	\$3,100,000																						
Total			\$3,500,000																						
NELSON	1998 04 - 285.00 Parent No.: 1998 04 - 285.00	US-31E	.600	BARDSTOWN-LOUISVILLE; WIDEN US-31E TO 5-LANES FROM KY-245 TO 0.2 MILE NORTH OF WITHROW COURT. (98CCR) Milepoints: From: 15.4 To: 16 Scope: MAJOR WIDENING(O)	<table border="1"> <thead> <tr> <th>FUNDING PHASE</th> <th>GA YEAR</th> <th>KYTC YEAR</th> <th>AMOUNT</th> </tr> </thead> <tbody> <tr> <td>SP</td> <td>C</td> <td>2004</td> <td>\$2,800,000</td> </tr> <tr> <td colspan="3">Total</td> <td>\$2,800,000</td> </tr> </tbody> </table>	FUNDING PHASE	GA YEAR	KYTC YEAR	AMOUNT	SP	C	2004	\$2,800,000	Total			\$2,800,000								
FUNDING PHASE	GA YEAR	KYTC YEAR	AMOUNT																						
SP	C	2004	\$2,800,000																						
Total			\$2,800,000																						
NELSON SPENCER	2000 04 - 287.01 Parent No.: 1996 04 - 287.00	US-31E	14.600	BARDSTOWN-LOUISVILLE; RELOCATION FROM N OF MURRAYS RUN ROAD TO SALT RIVER. (98CCR) Milepoints: From: 16.9 To: 27.588 Milepoints: From: 0 To: 2.372 Scope: RELOCATION(O)	<table border="1"> <thead> <tr> <th>FUNDING PHASE</th> <th>GA YEAR</th> <th>KYTC YEAR</th> <th>AMOUNT</th> </tr> </thead> <tbody> <tr> <td>SP</td> <td>U</td> <td>2004</td> <td>\$6,000,000</td> </tr> <tr> <td>SP</td> <td>C</td> <td>2005</td> <td>\$10,000,000</td> </tr> <tr> <td colspan="3">Total</td> <td>\$16,000,000</td> </tr> </tbody> </table>	FUNDING PHASE	GA YEAR	KYTC YEAR	AMOUNT	SP	U	2004	\$6,000,000	SP	C	2005	\$10,000,000	Total			\$16,000,000				
FUNDING PHASE	GA YEAR	KYTC YEAR	AMOUNT																						
SP	U	2004	\$6,000,000																						
SP	C	2005	\$10,000,000																						
Total			\$16,000,000																						
NELSON SPENCER	2000 04 - 287.02 Parent No.: 2000 04 - 287.01	US-31E	14.600	BARDSTOWN-LOUISVILLE; RELOCATION FROM N OF MURRAYS RUN ROAD TO SALT RIVER. (98CCR) (ADDITIONAL FUNDING FOR C PHASE) Milepoints: From: 16.9 To: 27.588 Milepoints: From: 0 To: 2.372 Scope: PREFINANCD CONVRSN(O)	<table border="1"> <thead> <tr> <th>FUNDING PHASE</th> <th>GA YEAR</th> <th>KYTC YEAR</th> <th>AMOUNT</th> </tr> </thead> <tbody> <tr> <td>SP</td> <td>C</td> <td>2006</td> <td>\$10,000,000</td> </tr> <tr> <td colspan="3">Total</td> <td>\$10,000,000</td> </tr> </tbody> </table>	FUNDING PHASE	GA YEAR	KYTC YEAR	AMOUNT	SP	C	2006	\$10,000,000	Total			\$10,000,000								
FUNDING PHASE	GA YEAR	KYTC YEAR	AMOUNT																						
SP	C	2006	\$10,000,000																						
Total			\$10,000,000																						
NELSON	1998 04 - 295.10 Parent No.: 1998 04 - 295.10	KY-245	1.400	EXTEND KY245 WIDENING FROM KY1430 TO KY332 WEST OF BARDSTOWN. (98CCR) Milepoints: From: 5.15 To: 6.529 Scope: MAJOR WIDENING(O)	<table border="1"> <thead> <tr> <th>FUNDING PHASE</th> <th>GA YEAR</th> <th>KYTC YEAR</th> <th>AMOUNT</th> </tr> </thead> <tbody> <tr> <td>SP</td> <td>U</td> <td>2003</td> <td>\$200,000</td> </tr> <tr> <td>SP</td> <td>C</td> <td>2004</td> <td>\$1,000,000</td> </tr> <tr> <td colspan="3">Total</td> <td>\$1,200,000</td> </tr> </tbody> </table>	FUNDING PHASE	GA YEAR	KYTC YEAR	AMOUNT	SP	U	2003	\$200,000	SP	C	2004	\$1,000,000	Total			\$1,200,000				
FUNDING PHASE	GA YEAR	KYTC YEAR	AMOUNT																						
SP	U	2003	\$200,000																						
SP	C	2004	\$1,000,000																						
Total			\$1,200,000																						
NELSON	1998 04 - 311.00 Parent No.: 1998 04 - 311.00	US-31E	.900	BARDSTOWN-LOUISVILLE ROAD; RECONSTRUCT US31E FROM 0.2 MILE NORTH OF WITHROW COURT TO NORTH OF MURRAYS RUN ROAD. (98CCR) Milepoints: From: 16 To: 16.9 Scope: RECONSTRUCTION(O)	<table border="1"> <thead> <tr> <th>FUNDING PHASE</th> <th>GA YEAR</th> <th>KYTC YEAR</th> <th>AMOUNT</th> </tr> </thead> <tbody> <tr> <td>SP</td> <td>C</td> <td>2003</td> <td>\$3,000,000</td> </tr> <tr> <td colspan="3">Total</td> <td>\$3,000,000</td> </tr> </tbody> </table>	FUNDING PHASE	GA YEAR	KYTC YEAR	AMOUNT	SP	C	2003	\$3,000,000	Total			\$3,000,000								
FUNDING PHASE	GA YEAR	KYTC YEAR	AMOUNT																						
SP	C	2003	\$3,000,000																						
Total			\$3,000,000																						
NELSON	2000 04 - 1007.00 Parent No.: 2000 04 - 1007.00	KY-49	.100	REPLACE BRIDGE & APPROACHES AT ROWAN CREEK 0.65MI N BG PKWY OVERPASS SCL BARDSTOWN (B30). Milepoints: From: 7.813 To: 7.913 Scope: BRIDGE REPLACEMENT(P)	<table border="1"> <thead> <tr> <th>FUNDING PHASE</th> <th>GA YEAR</th> <th>KYTC YEAR</th> <th>AMOUNT</th> </tr> </thead> <tbody> <tr> <td>BRO</td> <td>R</td> <td>2003</td> <td>\$50,000</td> </tr> <tr> <td>BRO</td> <td>U</td> <td>2003</td> <td>\$50,000</td> </tr> <tr> <td>BRO</td> <td>C</td> <td>2004</td> <td>\$530,000</td> </tr> <tr> <td colspan="3">Total</td> <td>\$630,000</td> </tr> </tbody> </table>	FUNDING PHASE	GA YEAR	KYTC YEAR	AMOUNT	BRO	R	2003	\$50,000	BRO	U	2003	\$50,000	BRO	C	2004	\$530,000	Total			\$630,000
FUNDING PHASE	GA YEAR	KYTC YEAR	AMOUNT																						
BRO	R	2003	\$50,000																						
BRO	U	2003	\$50,000																						
BRO	C	2004	\$530,000																						
Total			\$630,000																						
NELSON	2000 04 - 1028.00 Parent No.: 2000 04 - 1028.00	CR-1229	.100	REPLACE BRIDGE & APPROACHES AT ROLLING FORK OF SALT RIVER 1.1MI N KY-247 (C33). Milepoints: From: To: Scope: BRIDGE REPLACEMENT(P)	<table border="1"> <thead> <tr> <th>FUNDING PHASE</th> <th>GA YEAR</th> <th>KYTC YEAR</th> <th>AMOUNT</th> </tr> </thead> <tbody> <tr> <td>BRZ</td> <td>C</td> <td>2003</td> <td>\$580,000</td> </tr> <tr> <td colspan="3">Total</td> <td>\$580,000</td> </tr> </tbody> </table>	FUNDING PHASE	GA YEAR	KYTC YEAR	AMOUNT	BRZ	C	2003	\$580,000	Total			\$580,000								
FUNDING PHASE	GA YEAR	KYTC YEAR	AMOUNT																						
BRZ	C	2003	\$580,000																						
Total			\$580,000																						

KENTUCKY TRANSPORTATION CABINET
 SIX YEAR HIGHWAY PLAN
 FY- 2003 THRU FY- 2006

COUNTY	ITEM NO. & PARENT NO.	ROUTE	LENGTH	DESCRIPTION	FUND-SCHEDULING INFORMATION			
					FUNDING PHASE	GA YEAR	KYTC YEAR	AMOUNT
NICHOLAS	2000 07 - 310.30	US-68	3.800	PARIS-MAYSVILLE ROAD; RECONSTRUCT FR MILLERSBURG TO KY-32 AT CARLISLE (SECTION 3). Milepoints: From: .4 To: 4.827 Scope: MAJOR WIDENING(O)	SP	C	2005	\$9,190,000
	Total				\$9,190,000			
	1996 07 - 310.01							

KENTUCKY TRANSPORTATION CABINET
SIX YEAR HIGHWAY PLAN
FY- 2003 THRU FY- 2006

COUNTY	ITEM NO. & PARENT NO.	ROUTE	LENGTH	DESCRIPTION	FUND-SCHEDULING INFORMATION
OHIO	2000 02 - 1052.00	US-231	.100	REPLACE BRIDGE & APPROACHES AT SLOUGH 0.7MI N KY-69 (B02). Parent No.: 2000 02 - 1052.00	FUNDING PHASE GA YEAR KYTC YEAR AMOUNT
					BRO R 2004 \$50,000
					BRO U 2004 \$50,000
					BRO C 2005 \$650,000
Total					\$750,000
OHIO	2000 02 - 1055.00	CR-1032	.100	REPLACE BRIDGE & APPROACHES AT ROUGH RIVER AT THE GRAYSON COUNTY LINE (C10). Parent No.: 2000 02 - 1055.00	FUNDING PHASE GA YEAR KYTC YEAR AMOUNT
					BRZ R 2003 \$250,000
					BRZ U 2003 \$200,000
					BRZ C 2004 \$700,000
Total					\$1,150,000
OHIO	2000 02 - 1056.00	CR-1012	.100	REPLACE BRIDGE & APPROACHES AT ROUGH RIVER AT NARROWS, 3 MILES EAST OF KY-69 (C03). Parent No.: 2000 02 - 1056.00	FUNDING PHASE GA YEAR KYTC YEAR AMOUNT
					BRZ R 2003 \$300,000
					BRZ U 2003 \$150,000
					BRZ C 2004 \$850,000
Total					\$1,300,000

**KENTUCKY TRANSPORTATION CABINET
SIX YEAR HIGHWAY PLAN
FY- 2003 THRU FY- 2006**

COUNTY	ITEM NO. & PARENT NO.	ROUTE	LENGTH	DESCRIPTION	FUND-SCHEDULING INFORMATION																								
OLDHAM OLDHAM	2000 05 - 234.00 Parent No.: 1996 05 - 230.00	KY-393	1.243	KY 393 RECONSTRUCT FROM NORTHERN RAMP OF I-71 TO NORTH OF KY 146 (STATIONS 10+100 TO 12+100)(DESIGN UNDER 5-230.00) Milepoints: From: 5.188 To: 6.384 Milepoints: From: 7.419 To: 7.64 Scope: MAJOR WIDENING(O)	<table border="1"> <thead> <tr> <th>FUNDING PHASE</th> <th>GA YEAR</th> <th>KYTC YEAR</th> <th>AMOUNT</th> </tr> </thead> <tbody> <tr> <td>STP</td> <td>C</td> <td>2004</td> <td>2005</td> <td>\$6,500,000</td> </tr> <tr> <td align="right" colspan="4">Total</td> <td>\$6,500,000</td> </tr> </tbody> </table>	FUNDING PHASE	GA YEAR	KYTC YEAR	AMOUNT	STP	C	2004	2005	\$6,500,000	Total				\$6,500,000										
FUNDING PHASE	GA YEAR	KYTC YEAR	AMOUNT																										
STP	C	2004	2005	\$6,500,000																									
Total				\$6,500,000																									
OLDHAM	1996 05 - 304.01 Parent No.: 1996 05 - 304.01	KY-22	4.000	KY 22 FR PRYOR AVE. IN CRESTWOOD EASTERLY TO KY-393 Milepoints: From: 3.505 To: 7.474 Scope: MAJOR WIDENING(O)	<table border="1"> <thead> <tr> <th>FUNDING PHASE</th> <th>GA YEAR</th> <th>KYTC YEAR</th> <th>AMOUNT</th> </tr> </thead> <tbody> <tr> <td>SP</td> <td>C</td> <td>2005</td> <td></td> <td>\$8,800,000</td> </tr> <tr> <td align="right" colspan="4">Total</td> <td>\$8,800,000</td> </tr> </tbody> </table>	FUNDING PHASE	GA YEAR	KYTC YEAR	AMOUNT	SP	C	2005		\$8,800,000	Total				\$8,800,000										
FUNDING PHASE	GA YEAR	KYTC YEAR	AMOUNT																										
SP	C	2005		\$8,800,000																									
Total				\$8,800,000																									
OLDHAM	2000 05 - 304.02 Parent No.: 1996 05 - 304.01	KY-22	4.000	KY 22 FR PRYOR AVE. IN CRESTWOOD EASTERLY TO KY-393 (ADDITIONAL FUNDING FOR C PHASE) Milepoints: From: 3.505 To: 7.474 Scope: PREFINANCD CONVRSN(O)	<table border="1"> <thead> <tr> <th>FUNDING PHASE</th> <th>GA YEAR</th> <th>KYTC YEAR</th> <th>AMOUNT</th> </tr> </thead> <tbody> <tr> <td>SP</td> <td>C</td> <td>2006</td> <td></td> <td>\$4,000,000</td> </tr> <tr> <td align="right" colspan="4">Total</td> <td>\$4,000,000</td> </tr> </tbody> </table>	FUNDING PHASE	GA YEAR	KYTC YEAR	AMOUNT	SP	C	2006		\$4,000,000	Total				\$4,000,000										
FUNDING PHASE	GA YEAR	KYTC YEAR	AMOUNT																										
SP	C	2006		\$4,000,000																									
Total				\$4,000,000																									
OLDHAM JEFFERSON	1996 05 - 367.00 Parent No.: 1996 05 - 367.00	-	5.000	CONSTRUCT NEW ROUTE FR OLD HENRY INTERCHANGE AT I-265 TO CRESTWOOD BYPASS. (98CCR) Milepoints: From: To: Milepoints: From: To: Scope: NEW ROUTE(O)	<table border="1"> <thead> <tr> <th>FUNDING PHASE</th> <th>GA YEAR</th> <th>KYTC YEAR</th> <th>AMOUNT</th> </tr> </thead> <tbody> <tr> <td>STP</td> <td>U</td> <td>2003</td> <td></td> <td>\$3,000,000</td> </tr> <tr> <td>STP</td> <td>C</td> <td>2005</td> <td></td> <td>\$14,000,000</td> </tr> <tr> <td align="right" colspan="4">Total</td> <td>\$17,000,000</td> </tr> </tbody> </table>	FUNDING PHASE	GA YEAR	KYTC YEAR	AMOUNT	STP	U	2003		\$3,000,000	STP	C	2005		\$14,000,000	Total				\$17,000,000					
FUNDING PHASE	GA YEAR	KYTC YEAR	AMOUNT																										
STP	U	2003		\$3,000,000																									
STP	C	2005		\$14,000,000																									
Total				\$17,000,000																									
OLDHAM JEFFERSON	2000 05 - 367.02 Parent No.: 1996 05 - 367.00	-	5.000	CONSTRUCT NEW ROUTE FR OLD HENRY INTERCHANGE AT I-265 TO CRESTWOOD BYPASS (ADDITIONAL FUNDING FOR C PHASE) Milepoints: From: To: Milepoints: From: To: Scope: PREFINANCD CONVRSN(O)	<table border="1"> <thead> <tr> <th>FUNDING PHASE</th> <th>GA YEAR</th> <th>KYTC YEAR</th> <th>AMOUNT</th> </tr> </thead> <tbody> <tr> <td>STP</td> <td>C</td> <td>2006</td> <td></td> <td>\$6,000,000</td> </tr> <tr> <td align="right" colspan="4">Total</td> <td>\$6,000,000</td> </tr> </tbody> </table>	FUNDING PHASE	GA YEAR	KYTC YEAR	AMOUNT	STP	C	2006		\$6,000,000	Total				\$6,000,000										
FUNDING PHASE	GA YEAR	KYTC YEAR	AMOUNT																										
STP	C	2006		\$6,000,000																									
Total				\$6,000,000																									
OLDHAM	1998 05 - 5005.00 Parent No.: 1998 05 - 5005.00	KY-1793	.350	CORRECT ROCKFALL HAZARD @ MP 1.8 TO MP 2.15 Milepoints: From: 1.8 To: 2.15 Scope: ROCKFALL MITIGTN(P)	<table border="1"> <thead> <tr> <th>FUNDING PHASE</th> <th>GA YEAR</th> <th>KYTC YEAR</th> <th>AMOUNT</th> </tr> </thead> <tbody> <tr> <td>SP</td> <td>R</td> <td>2006</td> <td></td> <td>\$200,000</td> </tr> <tr> <td>SP</td> <td>U</td> <td>2006</td> <td></td> <td>\$5,000</td> </tr> <tr> <td>SP</td> <td>C</td> <td>2006</td> <td></td> <td>\$600,000</td> </tr> <tr> <td align="right" colspan="4">Total</td> <td>\$805,000</td> </tr> </tbody> </table>	FUNDING PHASE	GA YEAR	KYTC YEAR	AMOUNT	SP	R	2006		\$200,000	SP	U	2006		\$5,000	SP	C	2006		\$600,000	Total				\$805,000
FUNDING PHASE	GA YEAR	KYTC YEAR	AMOUNT																										
SP	R	2006		\$200,000																									
SP	U	2006		\$5,000																									
SP	C	2006		\$600,000																									
Total				\$805,000																									

KENTUCKY TRANSPORTATION CABINET
 SIX YEAR HIGHWAY PLAN
 FY- 2003 THRU FY- 2006

COUNTY	ITEM NO. & PARENT NO.	ROUTE	LENGTH	DESCRIPTION	FUND-SCHEDULING INFORMATION			
					FUNDING PHASE	GA YEAR	KYTC YEAR	AMOUNT
OWEN	2000 06 - 2008.00	US-127	7.700	US-127 FROM MP 16.96, .274MI N OF ROLAND AVE TO MP 24.687, KY-35 (FD06)	SP	C	2005	\$3,100,000
	Total				\$3,100,000			
	2000 06 - 2008.00			Milepoints: From: 16.96 To: 24.687 Scope: PAVEMENT REHAB-PRI(P)				

KENTUCKY TRANSPORTATION CABINET
SIX YEAR HIGHWAY PLAN
FY- 2003 THRU FY- 2006

COUNTY	ITEM NO. & PARENT NO.	ROUTE	LENGTH	DESCRIPTION	FUND-SCHEDULING INFORMATION																				
OWSLEY	2000 10 - 1067.00	KY-30	.100	REPLACE BRIDGE & APPROACHES AT LITTLE STURGEON CREEK 0.1MI W KY-846 (B14). Milepoints: From: 3.365 To: 3.465 Scope: BRIDGE REPLACEMENT(P)	<table style="width: 100%; border-collapse: collapse;"> <thead> <tr> <th style="text-align: left;">FUNDING PHASE</th> <th style="text-align: left;">GA YEAR</th> <th style="text-align: left;">KYTC YEAR</th> <th style="text-align: right;">AMOUNT</th> </tr> </thead> <tbody> <tr> <td>BRO R</td> <td>2003</td> <td></td> <td style="text-align: right;">\$25,000</td> </tr> <tr> <td>BRO U</td> <td>2003</td> <td></td> <td style="text-align: right;">\$25,000</td> </tr> <tr> <td>BRO C</td> <td>2004</td> <td></td> <td style="text-align: right;">\$190,000</td> </tr> <tr> <td colspan="3" style="text-align: right;">Total</td> <td style="text-align: right;">\$240,000</td> </tr> </tbody> </table>	FUNDING PHASE	GA YEAR	KYTC YEAR	AMOUNT	BRO R	2003		\$25,000	BRO U	2003		\$25,000	BRO C	2004		\$190,000	Total			\$240,000
	FUNDING PHASE				GA YEAR	KYTC YEAR	AMOUNT																		
	BRO R				2003		\$25,000																		
	BRO U				2003		\$25,000																		
BRO C	2004		\$190,000																						
Total			\$240,000																						
2000 10 - 1067.00	Parent No:																								
1998 10 - 5004.00																									
1998 10 - 5004.00																									
OWSLEY	1998 10 - 5004.00	KY-28	.530	CORRECT ROCKFALL HAZARD @ MP 2.6 TO 3.13 & EMBANKMENT FAILURE @ MP 2.7 TO 2.75 Milepoints: From: 2.6 To: 3.13 Scope: ROCKFALL MITIGTN(P)	<table style="width: 100%; border-collapse: collapse;"> <thead> <tr> <th style="text-align: left;">FUNDING PHASE</th> <th style="text-align: left;">GA YEAR</th> <th style="text-align: left;">KYTC YEAR</th> <th style="text-align: right;">AMOUNT</th> </tr> </thead> <tbody> <tr> <td>SP D</td> <td>2005</td> <td></td> <td style="text-align: right;">\$180,000</td> </tr> <tr> <td>SP R</td> <td>2006</td> <td></td> <td style="text-align: right;">\$25,000</td> </tr> <tr> <td>SP U</td> <td>2006</td> <td></td> <td style="text-align: right;">\$60,000</td> </tr> <tr> <td colspan="3" style="text-align: right;">Total</td> <td style="text-align: right;">\$265,000</td> </tr> </tbody> </table>	FUNDING PHASE	GA YEAR	KYTC YEAR	AMOUNT	SP D	2005		\$180,000	SP R	2006		\$25,000	SP U	2006		\$60,000	Total			\$265,000
	FUNDING PHASE				GA YEAR	KYTC YEAR	AMOUNT																		
	SP D				2005		\$180,000																		
	SP R				2006		\$25,000																		
SP U	2006		\$60,000																						
Total			\$265,000																						
1998 10 - 5004.00	Parent No:																								
1998 10 - 5004.00																									
1998 10 - 5004.00																									

KENTUCKY TRANSPORTATION CABINET
SIX YEAR HIGHWAY PLAN

FY- 2003 THRU FY- 2006

COUNTY	ITEM NO. & PARENT NO.	ROUTE	LENGTH	DESCRIPTION	FUND-SCHEDULING INFORMATION																				
PENDLETON	2000 06 - 150.00	US-27	.200	FILL IN HOLE AT NORTH CORNER OF US27/KY22 INTERSECTION. Parent No.: Milepoints: From: 10.286 To: 10.486 Scope: SAFETY(P)	<table border="1"> <thead> <tr> <th>FUNDING PHASE</th> <th>GA YEAR</th> <th>KYTC YEAR</th> <th>AMOUNT</th> </tr> </thead> <tbody> <tr> <td>SP</td> <td>U</td> <td>2003</td> <td>\$200,000</td> </tr> <tr> <td>SP</td> <td>C</td> <td>2003</td> <td>\$400,000</td> </tr> <tr> <td colspan="3">Total</td> <td>\$600,000</td> </tr> </tbody> </table>	FUNDING PHASE	GA YEAR	KYTC YEAR	AMOUNT	SP	U	2003	\$200,000	SP	C	2003	\$400,000	Total			\$600,000				
	FUNDING PHASE				GA YEAR	KYTC YEAR	AMOUNT																		
SP	U	2003	\$200,000																						
SP	C	2003	\$400,000																						
Total			\$600,000																						
2000 06 - 150.00																									
PENDLETON CAMPBELL	2000 06 - 189.00	US-27	13.800	RECONSTRUCT US-27 FROM THE LICKING RIVER BRIDGE @ FALMOUTH TO KY-154 IN CAMPBELL COUNTY. Milepoints: From: 8.181 To: 19.422 Milepoints: From: 0 To: 2.586 Scope: PE & ENVIRONMENTAL(O)	<table border="1"> <thead> <tr> <th>FUNDING PHASE</th> <th>GA YEAR</th> <th>KYTC YEAR</th> <th>AMOUNT</th> </tr> </thead> <tbody> <tr> <td>STP</td> <td>D</td> <td>2005</td> <td>\$1,500,000</td> </tr> <tr> <td colspan="3">Total</td> <td>\$1,500,000</td> </tr> </tbody> </table>	FUNDING PHASE	GA YEAR	KYTC YEAR	AMOUNT	STP	D	2005	\$1,500,000	Total			\$1,500,000								
FUNDING PHASE	GA YEAR	KYTC YEAR	AMOUNT																						
STP	D	2005	\$1,500,000																						
Total			\$1,500,000																						
PENDLETON	2000 06 - 1048.00	KY-22	.100	REPLACE BRIDGE & APPROACHES AT SOUTH FORK LICKING RIVER 1.0MI E US-27 (B07). Milepoints: From: 11.35 To: 11.45 Scope: BRIDGE REPLACEMENT(P)	<table border="1"> <thead> <tr> <th>FUNDING PHASE</th> <th>GA YEAR</th> <th>KYTC YEAR</th> <th>AMOUNT</th> </tr> </thead> <tbody> <tr> <td>BRO</td> <td>D</td> <td>2003</td> <td>\$750,000</td> </tr> <tr> <td>BRO</td> <td>R</td> <td>2005</td> <td>\$500,000</td> </tr> <tr> <td>BRO</td> <td>U</td> <td>2005</td> <td>\$300,000</td> </tr> <tr> <td colspan="3">Total</td> <td>\$1,550,000</td> </tr> </tbody> </table>	FUNDING PHASE	GA YEAR	KYTC YEAR	AMOUNT	BRO	D	2003	\$750,000	BRO	R	2005	\$500,000	BRO	U	2005	\$300,000	Total			\$1,550,000
FUNDING PHASE	GA YEAR				KYTC YEAR	AMOUNT																			
BRO	D	2003	\$750,000																						
BRO	R	2005	\$500,000																						
BRO	U	2005	\$300,000																						
Total			\$1,550,000																						
	2000 06 - 1048.00																								

**KENTUCKY TRANSPORTATION CABINET
SIX YEAR HIGHWAY PLAN
FY- 2003 THRU FY- 2006**

COUNTY	ITEM NO. & PARENT NO.	ROUTE	LENGTH	DESCRIPTION	FUND-SCHEDULING INFORMATION																								
PERRY	1996 10 - 114.00 Parent No.:	KY-7	2.500	RECONSTRUCT FROM JEFF TO VIPER Milepoints: From: 0 To: 2.494 Scope: MAJOR WIDENING(O)	<table border="1"> <thead> <tr> <th>FUNDING PHASE</th> <th>GA YEAR</th> <th>KYTC YEAR</th> <th>AMOUNT</th> </tr> </thead> <tbody> <tr> <td>STP</td> <td>C</td> <td>2003</td> <td>\$13,100,000</td> </tr> <tr> <td align="right" colspan="3">Total</td> <td>\$13,100,000</td> </tr> </tbody> </table>	FUNDING PHASE	GA YEAR	KYTC YEAR	AMOUNT	STP	C	2003	\$13,100,000	Total			\$13,100,000												
	FUNDING PHASE				GA YEAR	KYTC YEAR	AMOUNT																						
STP	C	2003	\$13,100,000																										
Total			\$13,100,000																										
1996 10 - 114.00																													
PERRY	1998 10 - 114.02 Parent No.:	KY-7	2.500	RECONSTRUCT FROM JEFF TO VIPER (ADDITIONAL FUNDING FOR C PHASE) Milepoints: From: 0 To: 2.494 Scope: PREFINANCD CONVRSN(O)	<table border="1"> <thead> <tr> <th>FUNDING PHASE</th> <th>GA YEAR</th> <th>KYTC YEAR</th> <th>AMOUNT</th> </tr> </thead> <tbody> <tr> <td>STP</td> <td>C</td> <td>2004</td> <td>\$10,000,000</td> </tr> <tr> <td align="right" colspan="3">Total</td> <td>\$10,000,000</td> </tr> </tbody> </table>	FUNDING PHASE	GA YEAR	KYTC YEAR	AMOUNT	STP	C	2004	\$10,000,000	Total			\$10,000,000												
	FUNDING PHASE				GA YEAR	KYTC YEAR	AMOUNT																						
STP	C	2004	\$10,000,000																										
Total			\$10,000,000																										
1996 10 - 114.00																													
PERRY	2000 10 - 114.03 Parent No.:	KY-7	2.500	RECONSTRUCT FROM JEFF TO VIPER (ADDITIONAL FUNDING FOR C PHASE) Milepoints: From: 0 To: 2.494 Scope: PREFINANCD CONVRSN(O)	<table border="1"> <thead> <tr> <th>FUNDING PHASE</th> <th>GA YEAR</th> <th>KYTC YEAR</th> <th>AMOUNT</th> </tr> </thead> <tbody> <tr> <td>STP</td> <td>C</td> <td>2005</td> <td>\$6,900,000</td> </tr> <tr> <td align="right" colspan="3">Total</td> <td>\$6,900,000</td> </tr> </tbody> </table>	FUNDING PHASE	GA YEAR	KYTC YEAR	AMOUNT	STP	C	2005	\$6,900,000	Total			\$6,900,000												
	FUNDING PHASE				GA YEAR	KYTC YEAR	AMOUNT																						
STP	C	2005	\$6,900,000																										
Total			\$6,900,000																										
1996 10 - 114.00																													
PERRY	1998 10 - 122.00 Parent No.:	DB-9006	.400	RECONSTRUCT INTERCHANGE @ KY-451 (EXIT 56) ON THE DANIEL BOONE PARKWAY. Milepoints: From: 56.2 To: 56.6 Scope: RECONSTRUCTION(O)	<table border="1"> <thead> <tr> <th>FUNDING PHASE</th> <th>GA YEAR</th> <th>KYTC YEAR</th> <th>AMOUNT</th> </tr> </thead> <tbody> <tr> <td>SP</td> <td>D</td> <td>2003</td> <td>\$500,000</td> </tr> <tr> <td align="right" colspan="3">Total</td> <td>\$500,000</td> </tr> </tbody> </table>	FUNDING PHASE	GA YEAR	KYTC YEAR	AMOUNT	SP	D	2003	\$500,000	Total			\$500,000												
	FUNDING PHASE				GA YEAR	KYTC YEAR	AMOUNT																						
SP	D	2003	\$500,000																										
Total			\$500,000																										
1998 10 - 122.00																													
PERRY	1996 10 - 1021.00 Parent No.:	-	.100	LYTTLE BLVD EXTENSION BR & APPRS OVER MEMORIAL DRIVE (KY15X) .5 E OF BROADWAY Milepoints: From: To: Scope: BRIDGE REPLACEMENT(P)	<table border="1"> <thead> <tr> <th>FUNDING PHASE</th> <th>GA YEAR</th> <th>KYTC YEAR</th> <th>AMOUNT</th> </tr> </thead> <tbody> <tr> <td>BRZ</td> <td>C</td> <td>2003</td> <td>2004</td> <td>\$650,000</td> </tr> <tr> <td align="right" colspan="3">Total</td> <td>\$650,000</td> </tr> </tbody> </table>	FUNDING PHASE	GA YEAR	KYTC YEAR	AMOUNT	BRZ	C	2003	2004	\$650,000	Total			\$650,000											
	FUNDING PHASE				GA YEAR	KYTC YEAR	AMOUNT																						
BRZ	C	2003	2004	\$650,000																									
Total			\$650,000																										
1996 10 - 1021.00																													
PERRY	2000 10 - 1060.00 Parent No.:	KY-451	.100	REPLACE BRIDGE & APPROACHES AT N FORK KENTUCKY RIVER IN HAZARD (B79). Milepoints: From: 3.5 To: 3.6 Scope: BRIDGE REPLACEMENT(P)	<table border="1"> <thead> <tr> <th>FUNDING PHASE</th> <th>GA YEAR</th> <th>KYTC YEAR</th> <th>AMOUNT</th> </tr> </thead> <tbody> <tr> <td>BRO</td> <td>R</td> <td>2003</td> <td>\$750,000</td> </tr> <tr> <td>BRO</td> <td>U</td> <td>2003</td> <td>\$300,000</td> </tr> <tr> <td>BRO</td> <td>C</td> <td>2004</td> <td>\$1,050,000</td> </tr> <tr> <td align="right" colspan="3">Total</td> <td>\$2,100,000</td> </tr> </tbody> </table>	FUNDING PHASE	GA YEAR	KYTC YEAR	AMOUNT	BRO	R	2003	\$750,000	BRO	U	2003	\$300,000	BRO	C	2004	\$1,050,000	Total			\$2,100,000				
	FUNDING PHASE				GA YEAR	KYTC YEAR	AMOUNT																						
BRO	R	2003	\$750,000																										
BRO	U	2003	\$300,000																										
BRO	C	2004	\$1,050,000																										
Total			\$2,100,000																										
2000 10 - 1060.00																													
PERRY	2000 10 - 1064.00 Parent No.:	-	.100	REPLACE BRIDGE & APPROACHES AT WILLARD CREEK 50' W KY-2021 (C50). Milepoints: From: To: Scope: BRIDGE REPLACEMENT(P)	<table border="1"> <thead> <tr> <th>FUNDING PHASE</th> <th>GA YEAR</th> <th>KYTC YEAR</th> <th>AMOUNT</th> </tr> </thead> <tbody> <tr> <td>BRZ</td> <td>R</td> <td>2003</td> <td>\$100,000</td> </tr> <tr> <td>BRZ</td> <td>U</td> <td>2003</td> <td>\$25,000</td> </tr> <tr> <td>BRZ</td> <td>C</td> <td>2004</td> <td>\$140,000</td> </tr> <tr> <td align="right" colspan="3">Total</td> <td>\$265,000</td> </tr> </tbody> </table>	FUNDING PHASE	GA YEAR	KYTC YEAR	AMOUNT	BRZ	R	2003	\$100,000	BRZ	U	2003	\$25,000	BRZ	C	2004	\$140,000	Total			\$265,000				
	FUNDING PHASE				GA YEAR	KYTC YEAR	AMOUNT																						
BRZ	R	2003	\$100,000																										
BRZ	U	2003	\$25,000																										
BRZ	C	2004	\$140,000																										
Total			\$265,000																										
2000 10 - 1064.00																													
PERRY	2000 10 - 1071.00 Parent No.:	KY-2448	.100	REPLACE BRIDGE & APPROACHES AT NORTH FORK KENTUCKY RIVER @ WOODLAND PARK, 0.5 MILE SOUTH OF JUNCTION KY-451 (B78). Milepoints: From: 0 To: .1 Scope: BRIDGE REPLACEMENT(P)	<table border="1"> <thead> <tr> <th>FUNDING PHASE</th> <th>GA YEAR</th> <th>KYTC YEAR</th> <th>AMOUNT</th> </tr> </thead> <tbody> <tr> <td>BRX</td> <td>D</td> <td>2004</td> <td>\$75,000</td> </tr> <tr> <td>BRX</td> <td>R</td> <td>2005</td> <td>\$75,000</td> </tr> <tr> <td>BRX</td> <td>U</td> <td>2005</td> <td>\$50,000</td> </tr> <tr> <td>BRX</td> <td>C</td> <td>2006</td> <td>\$275,000</td> </tr> <tr> <td align="right" colspan="3">Total</td> <td>\$475,000</td> </tr> </tbody> </table>	FUNDING PHASE	GA YEAR	KYTC YEAR	AMOUNT	BRX	D	2004	\$75,000	BRX	R	2005	\$75,000	BRX	U	2005	\$50,000	BRX	C	2006	\$275,000	Total			\$475,000
	FUNDING PHASE				GA YEAR	KYTC YEAR	AMOUNT																						
BRX	D	2004	\$75,000																										
BRX	R	2005	\$75,000																										
BRX	U	2005	\$50,000																										
BRX	C	2006	\$275,000																										
Total			\$475,000																										
2000 10 - 1071.00																													
PERRY	1998 10 - 5005.00 Parent No.:	KY-7	.200	CORRECT ROCKFALL HAZARD @ MP 8.3 TO 8.5 Milepoints: From: 8.3 To: 8.5 Scope: ROCKFALL MITIGTN(P)	<table border="1"> <thead> <tr> <th>FUNDING PHASE</th> <th>GA YEAR</th> <th>KYTC YEAR</th> <th>AMOUNT</th> </tr> </thead> <tbody> <tr> <td>SP</td> <td>C</td> <td>2004</td> <td>\$1,750,000</td> </tr> <tr> <td align="right" colspan="3">Total</td> <td>\$1,750,000</td> </tr> </tbody> </table>	FUNDING PHASE	GA YEAR	KYTC YEAR	AMOUNT	SP	C	2004	\$1,750,000	Total			\$1,750,000												
	FUNDING PHASE				GA YEAR	KYTC YEAR	AMOUNT																						
SP	C	2004	\$1,750,000																										
Total			\$1,750,000																										
1998 10 - 5005.00																													
PERRY	1998 10 - 5006.00 Parent No.:	KY-80	.400	CORRECT ROCKFALL HAZARD @ MP 12.2 TO 12.6 EB Milepoints: From: 12.2 To: 12.6 Scope: ROCKFALL MITIGTN(P)	<table border="1"> <thead> <tr> <th>FUNDING PHASE</th> <th>GA YEAR</th> <th>KYTC YEAR</th> <th>AMOUNT</th> </tr> </thead> <tbody> <tr> <td>SP</td> <td>D</td> <td>2005</td> <td>\$210,000</td> </tr> <tr> <td>SP</td> <td>R</td> <td>2006</td> <td>\$30,000</td> </tr> <tr> <td>SP</td> <td>U</td> <td>2006</td> <td>\$20,000</td> </tr> <tr> <td align="right" colspan="3">Total</td> <td>\$260,000</td> </tr> </tbody> </table>	FUNDING PHASE	GA YEAR	KYTC YEAR	AMOUNT	SP	D	2005	\$210,000	SP	R	2006	\$30,000	SP	U	2006	\$20,000	Total			\$260,000				
	FUNDING PHASE				GA YEAR	KYTC YEAR	AMOUNT																						
SP	D	2005	\$210,000																										
SP	R	2006	\$30,000																										
SP	U	2006	\$20,000																										
Total			\$260,000																										
1998 10 - 5006.00																													

KENTUCKY TRANSPORTATION CABINET
SIX YEAR HIGHWAY PLAN

FY- 2003 THRU FY- 2006

COUNTY	ITEM NO. & PARENT NO.	ROUTE	LENGTH	DESCRIPTION	FUND-SCHEDULING INFORMATION																				
PIKE	1996 12 - 131.01 Parent No.: 1996 12 - 131.01	US-23	5.100	WIDENING TO 6-LANES WITH URBAN SECTION FR KY-1384 TO KY-2061 N OF PIKEVILLE (PHASE-II DESIGN) Milepoints: From: 26.639 To: 31.759 Scope: MAJOR WIDENING(O)	<table border="1"> <thead> <tr> <th>FUNDING PHASE</th> <th>GA YEAR</th> <th>KYTC YEAR</th> <th>AMOUNT</th> </tr> </thead> <tbody> <tr> <td>NH</td> <td>R</td> <td>2004</td> <td>\$5,000,000</td> </tr> <tr> <td>NH</td> <td>U</td> <td>2005</td> <td>\$3,000,000</td> </tr> <tr> <td colspan="3">Total</td> <td>\$8,000,000</td> </tr> </tbody> </table>	FUNDING PHASE	GA YEAR	KYTC YEAR	AMOUNT	NH	R	2004	\$5,000,000	NH	U	2005	\$3,000,000	Total			\$8,000,000				
FUNDING PHASE	GA YEAR	KYTC YEAR	AMOUNT																						
NH	R	2004	\$5,000,000																						
NH	U	2005	\$3,000,000																						
Total			\$8,000,000																						
PIKE	1998 12 - 263.11 Parent No.: 1996 12 - 263.20	US-460	1.700	PIKEVILLE TO VA. STATE LINE; US460/KY80 FROM US23 @ YEAGER TO STAGGER FORK (SECTION 1) (ADDITIONAL FUNDING FOR C PHASE) Milepoints: From: To: Scope: PREFINANCD CONVRSN(O)	<table border="1"> <thead> <tr> <th>FUNDING PHASE</th> <th>GA YEAR</th> <th>KYTC YEAR</th> <th>AMOUNT</th> </tr> </thead> <tbody> <tr> <td>SP</td> <td>C</td> <td>2003</td> <td>\$8,500,000</td> </tr> <tr> <td colspan="3">Total</td> <td>\$8,500,000</td> </tr> </tbody> </table>	FUNDING PHASE	GA YEAR	KYTC YEAR	AMOUNT	SP	C	2003	\$8,500,000	Total			\$8,500,000								
FUNDING PHASE	GA YEAR	KYTC YEAR	AMOUNT																						
SP	C	2003	\$8,500,000																						
Total			\$8,500,000																						
PIKE	2000 12 - 263.12 Parent No.: 1998 12 - 263.11	US-460	1.700	PIKEVILLE TO VA. STATE LINE; US460/KY80 FROM US23 @ YEAGER TO STAGGER FORK (SECTION 1) (ADDITIONAL FUNDING FOR C PHASE) Milepoints: From: To: Scope: PREFINANCD CONVRSN(O)	<table border="1"> <thead> <tr> <th>FUNDING PHASE</th> <th>GA YEAR</th> <th>KYTC YEAR</th> <th>AMOUNT</th> </tr> </thead> <tbody> <tr> <td>SP</td> <td>C</td> <td>2004</td> <td>\$10,000,000</td> </tr> <tr> <td colspan="3">Total</td> <td>\$10,000,000</td> </tr> </tbody> </table>	FUNDING PHASE	GA YEAR	KYTC YEAR	AMOUNT	SP	C	2004	\$10,000,000	Total			\$10,000,000								
FUNDING PHASE	GA YEAR	KYTC YEAR	AMOUNT																						
SP	C	2004	\$10,000,000																						
Total			\$10,000,000																						
PIKE	2000 12 - 263.16 Parent No.: 1998 12 - 263.15	US-460	1.700	PIKEVILLE TO VA. STATE LINE; SECTION A2: RELOCATE US 460/KY80 FROM STAGGER FORK TO GREASY CREEK (ADDITIONAL FUNDING FOR C PHASE) Milepoints: From: To: Scope: PREFINANCD CONVRSN(O)	<table border="1"> <thead> <tr> <th>FUNDING PHASE</th> <th>GA YEAR</th> <th>KYTC YEAR</th> <th>AMOUNT</th> </tr> </thead> <tbody> <tr> <td>APD</td> <td>C</td> <td>2003</td> <td>\$5,000,000</td> </tr> <tr> <td colspan="3">Total</td> <td>\$5,000,000</td> </tr> </tbody> </table>	FUNDING PHASE	GA YEAR	KYTC YEAR	AMOUNT	APD	C	2003	\$5,000,000	Total			\$5,000,000								
FUNDING PHASE	GA YEAR	KYTC YEAR	AMOUNT																						
APD	C	2003	\$5,000,000																						
Total			\$5,000,000																						
PIKE	2000 12 - 263.31 Parent No.: 1996 12 - 263.20	US-460	1.740	PIKEVILLE TO VA. STATE LINE; US460/KY80 FROM GREASY CREEK TO SNAKE BRANCH (SECTION 3). Milepoints: From: To: Scope: RELOCATION(O)	<table border="1"> <thead> <tr> <th>FUNDING PHASE</th> <th>GA YEAR</th> <th>KYTC YEAR</th> <th>AMOUNT</th> </tr> </thead> <tbody> <tr> <td>APD</td> <td>U</td> <td>2003</td> <td>\$1,500,000</td> </tr> <tr> <td>APD</td> <td>C</td> <td>2004</td> <td>\$23,000,000</td> </tr> <tr> <td colspan="3">Total</td> <td>\$24,500,000</td> </tr> </tbody> </table>	FUNDING PHASE	GA YEAR	KYTC YEAR	AMOUNT	APD	U	2003	\$1,500,000	APD	C	2004	\$23,000,000	Total			\$24,500,000				
FUNDING PHASE	GA YEAR	KYTC YEAR	AMOUNT																						
APD	U	2003	\$1,500,000																						
APD	C	2004	\$23,000,000																						
Total			\$24,500,000																						
PIKE	2000 12 - 263.32 Parent No.: 2000 12 - 263.31	US-460	1.740	PIKEVILLE TO VA. STATE LINE; US460/KY80 FROM GREASY CREEK TO SNAKE BRANCH (SECTION 3) (ADDITIONAL FUNDING FOR C PHASE). Milepoints: From: To: Scope: PREFINANCD CONVRSN(O)	<table border="1"> <thead> <tr> <th>FUNDING PHASE</th> <th>GA YEAR</th> <th>KYTC YEAR</th> <th>AMOUNT</th> </tr> </thead> <tbody> <tr> <td>APD</td> <td>C</td> <td>2005</td> <td>\$7,000,000</td> </tr> <tr> <td colspan="3">Total</td> <td>\$7,000,000</td> </tr> </tbody> </table>	FUNDING PHASE	GA YEAR	KYTC YEAR	AMOUNT	APD	C	2005	\$7,000,000	Total			\$7,000,000								
FUNDING PHASE	GA YEAR	KYTC YEAR	AMOUNT																						
APD	C	2005	\$7,000,000																						
Total			\$7,000,000																						
PIKE	2000 12 - 263.41 Parent No.: 1996 12 - 263.20	US-460	2.180	PIKEVILLE TO VA. STATE LINE; US460/KY80 FROM SNAKE BRANCH THROUGH WOLFPIIT BRANCH (SECTION 4). Milepoints: From: To: Scope: RELOCATION(O)	<table border="1"> <thead> <tr> <th>FUNDING PHASE</th> <th>GA YEAR</th> <th>KYTC YEAR</th> <th>AMOUNT</th> </tr> </thead> <tbody> <tr> <td>APD</td> <td>R</td> <td>2003</td> <td>\$4,000,000</td> </tr> <tr> <td>APD</td> <td>U</td> <td>2004</td> <td>\$1,500,000</td> </tr> <tr> <td>APD</td> <td>C</td> <td>2005</td> <td>\$10,000,000</td> </tr> <tr> <td colspan="3">Total</td> <td>\$15,500,000</td> </tr> </tbody> </table>	FUNDING PHASE	GA YEAR	KYTC YEAR	AMOUNT	APD	R	2003	\$4,000,000	APD	U	2004	\$1,500,000	APD	C	2005	\$10,000,000	Total			\$15,500,000
FUNDING PHASE	GA YEAR	KYTC YEAR	AMOUNT																						
APD	R	2003	\$4,000,000																						
APD	U	2004	\$1,500,000																						
APD	C	2005	\$10,000,000																						
Total			\$15,500,000																						
PIKE	2000 12 - 263.42 Parent No.: 2000 12 - 263.41	US-460	2.180	PIKEVILLE TO VA. STATE LINE; US460/KY80 FROM SNAKE BRANCH THROUGH WOLFPIIT BRANCH (SECTION 4) (ADDITIONAL FUNDING FOR C PHASE). Milepoints: From: To: Scope: PREFINANCD CONVRSN(O)	<table border="1"> <thead> <tr> <th>FUNDING PHASE</th> <th>GA YEAR</th> <th>KYTC YEAR</th> <th>AMOUNT</th> </tr> </thead> <tbody> <tr> <td>APD</td> <td>C</td> <td>2006</td> <td>\$10,000,000</td> </tr> <tr> <td colspan="3">Total</td> <td>\$10,000,000</td> </tr> </tbody> </table>	FUNDING PHASE	GA YEAR	KYTC YEAR	AMOUNT	APD	C	2006	\$10,000,000	Total			\$10,000,000								
FUNDING PHASE	GA YEAR	KYTC YEAR	AMOUNT																						
APD	C	2006	\$10,000,000																						
Total			\$10,000,000																						
PIKE	2000 12 - 263.50 Parent No.: 1996 12 - 263.20	US-460	1.930	PIKEVILLE TO VA. STATE LINE; US460/KY80 FROM WOLFPIIT BRANCH OVER KY-195 TO LAUREL BRANCH (SECTION 5). Milepoints: From: To: Scope: RELOCATION(O)	<table border="1"> <thead> <tr> <th>FUNDING PHASE</th> <th>GA YEAR</th> <th>KYTC YEAR</th> <th>AMOUNT</th> </tr> </thead> <tbody> <tr> <td>APD</td> <td>U</td> <td>2003</td> <td>\$2,500,000</td> </tr> <tr> <td>APD</td> <td>C</td> <td>2006</td> <td>\$10,000,000</td> </tr> <tr> <td colspan="3">Total</td> <td>\$12,500,000</td> </tr> </tbody> </table>	FUNDING PHASE	GA YEAR	KYTC YEAR	AMOUNT	APD	U	2003	\$2,500,000	APD	C	2006	\$10,000,000	Total			\$12,500,000				
FUNDING PHASE	GA YEAR	KYTC YEAR	AMOUNT																						
APD	U	2003	\$2,500,000																						
APD	C	2006	\$10,000,000																						
Total			\$12,500,000																						
PIKE	2000 12 - 263.60 Parent No.: 1996 12 - 263.20	US-460	2.730	PIKEVILLE TO VA. STATE LINE; US460/KY80 FROM LAUREL BRANCH OVER POND CREEK TO KY-80 AT BEAVER CREEK (SECTION 6). Milepoints: From: 0 To: Scope: RELOCATION(O)	<table border="1"> <thead> <tr> <th>FUNDING PHASE</th> <th>GA YEAR</th> <th>KYTC YEAR</th> <th>AMOUNT</th> </tr> </thead> <tbody> <tr> <td>APD</td> <td>R</td> <td>2003</td> <td>\$4,000,000</td> </tr> <tr> <td>APD</td> <td>U</td> <td>2004</td> <td>\$1,500,000</td> </tr> <tr> <td colspan="3">Total</td> <td>\$5,500,000</td> </tr> </tbody> </table>	FUNDING PHASE	GA YEAR	KYTC YEAR	AMOUNT	APD	R	2003	\$4,000,000	APD	U	2004	\$1,500,000	Total			\$5,500,000				
FUNDING PHASE	GA YEAR	KYTC YEAR	AMOUNT																						
APD	R	2003	\$4,000,000																						
APD	U	2004	\$1,500,000																						
Total			\$5,500,000																						

KENTUCKY TRANSPORTATION CABINET
SIX YEAR HIGHWAY PLAN

FY- 2003 THRU FY- 2006

COUNTY	ITEM NO. & PARENT NO.	ROUTE	LENGTH	DESCRIPTION	FUND-SCHEDULING INFORMATION																				
PIKE	2000 12 - 263.61 Parent No.: 2000 12 - 263.60	US-460	1.200	PIKEVILLE TO VA. STATE LINE; US460/KY80 FROM LAUREL BRANCH OVER POND CREEK TO JESSIE BRANCH - SECTION 6A (D, R & U INCLUDED IN SECTION 6-ITEM NO. 263.60). Milepoints: From: To: Scope: RELOCATION(O)	<table border="1"> <thead> <tr> <th>FUNDING PHASE</th> <th>GA YEAR</th> <th>KYTC YEAR</th> <th>AMOUNT</th> </tr> </thead> <tbody> <tr> <td>APD</td> <td>C</td> <td>2005</td> <td>\$10,000,000</td> </tr> <tr> <td colspan="3">Total</td> <td>\$10,000,000</td> </tr> </tbody> </table>	FUNDING PHASE	GA YEAR	KYTC YEAR	AMOUNT	APD	C	2005	\$10,000,000	Total			\$10,000,000								
FUNDING PHASE	GA YEAR	KYTC YEAR	AMOUNT																						
APD	C	2005	\$10,000,000																						
Total			\$10,000,000																						
PIKE	2000 12 - 263.62 Parent No.: 2000 12 - 263.61	US-460	1.200	PIKEVILLE TO VA. STATE LINE; US460/KY80 FROM LAUREL BRANCH OVER POND CREEK TO JESSIE BRANCH - SECTION 6A (ADDITIONAL FUNDING FOR C PHASE) Milepoints: From: To: Scope: PREFINANCD CONVRSN(O)	<table border="1"> <thead> <tr> <th>FUNDING PHASE</th> <th>GA YEAR</th> <th>KYTC YEAR</th> <th>AMOUNT</th> </tr> </thead> <tbody> <tr> <td>APD</td> <td>C</td> <td>2006</td> <td>\$10,000,000</td> </tr> <tr> <td colspan="3">Total</td> <td>\$10,000,000</td> </tr> </tbody> </table>	FUNDING PHASE	GA YEAR	KYTC YEAR	AMOUNT	APD	C	2006	\$10,000,000	Total			\$10,000,000								
FUNDING PHASE	GA YEAR	KYTC YEAR	AMOUNT																						
APD	C	2006	\$10,000,000																						
Total			\$10,000,000																						
PIKE	2000 12 - 263.70 Parent No.: 1998 12 - 263.22	US-460	2.400	PIKEVILLE TO VA. STATE LINE; US460/KY80 FROM KY-80 AT BEAVER CREEK TO RIGHT FORK OF BEAVER CREEK (SECTION 7) (PRIORITY 3 FOR CONSTRUCTION SEQUENCE). Milepoints: From: To: Scope: RELOCATION(O)	<table border="1"> <thead> <tr> <th>FUNDING PHASE</th> <th>GA YEAR</th> <th>KYTC YEAR</th> <th>AMOUNT</th> </tr> </thead> <tbody> <tr> <td>APD</td> <td>R</td> <td>2003</td> <td>\$3,500,000</td> </tr> <tr> <td>APD</td> <td>U</td> <td>2004</td> <td>\$2,500,000</td> </tr> <tr> <td colspan="3">Total</td> <td>\$6,000,000</td> </tr> </tbody> </table>	FUNDING PHASE	GA YEAR	KYTC YEAR	AMOUNT	APD	R	2003	\$3,500,000	APD	U	2004	\$2,500,000	Total			\$6,000,000				
FUNDING PHASE	GA YEAR	KYTC YEAR	AMOUNT																						
APD	R	2003	\$3,500,000																						
APD	U	2004	\$2,500,000																						
Total			\$6,000,000																						
PIKE	2000 12 - 263.80 Parent No.: 1998 12 - 263.24	US-460	2.500	PIKEVILLE TO VA. STATE LINE; US460/KY80 FROM RIGHT FORK BEAVER CREEK TO VIRGINIA STATE LINE (SECTION 8) (PRIORITY 4 FOR CONSTRUCTION SEQUENCE) Milepoints: From: To: Scope: RELOCATION(O)	<table border="1"> <thead> <tr> <th>FUNDING PHASE</th> <th>GA YEAR</th> <th>KYTC YEAR</th> <th>AMOUNT</th> </tr> </thead> <tbody> <tr> <td>APD</td> <td>R</td> <td>2005</td> <td>\$3,500,000</td> </tr> <tr> <td>APD</td> <td>U</td> <td>2006</td> <td>\$1,500,000</td> </tr> <tr> <td colspan="3">Total</td> <td>\$5,000,000</td> </tr> </tbody> </table>	FUNDING PHASE	GA YEAR	KYTC YEAR	AMOUNT	APD	R	2005	\$3,500,000	APD	U	2006	\$1,500,000	Total			\$5,000,000				
FUNDING PHASE	GA YEAR	KYTC YEAR	AMOUNT																						
APD	R	2005	\$3,500,000																						
APD	U	2006	\$1,500,000																						
Total			\$5,000,000																						
PIKE	2000 12 - 276.00 Parent No.: 2000 12 - 276.00	-	-	CONSTRUCT BRIDGE AT POTTER FLATS NEAR ELKHORN CITY Milepoints: From: To: Scope: NEW ROUTE(O)	<table border="1"> <thead> <tr> <th>FUNDING PHASE</th> <th>GA YEAR</th> <th>KYTC YEAR</th> <th>AMOUNT</th> </tr> </thead> <tbody> <tr> <td>SP</td> <td>D</td> <td>2004</td> <td>\$250,000</td> </tr> <tr> <td>SP</td> <td>R</td> <td>2005</td> <td>\$100,000</td> </tr> <tr> <td>SP</td> <td>U</td> <td>2006</td> <td>\$50,000</td> </tr> <tr> <td colspan="3">Total</td> <td>\$400,000</td> </tr> </tbody> </table>	FUNDING PHASE	GA YEAR	KYTC YEAR	AMOUNT	SP	D	2004	\$250,000	SP	R	2005	\$100,000	SP	U	2006	\$50,000	Total			\$400,000
FUNDING PHASE	GA YEAR	KYTC YEAR	AMOUNT																						
SP	D	2004	\$250,000																						
SP	R	2005	\$100,000																						
SP	U	2006	\$50,000																						
Total			\$400,000																						
PIKE	1998 12 - 281.00 Parent No.: 1998 12 - 281.00	KY-194	.700	CURVE REVISION AND PASSING LANES ON KY-194 NEAR DESKINS BRANCH Milepoints: From: 20.8 To: 21.5 Scope: SAFETY(P)	<table border="1"> <thead> <tr> <th>FUNDING PHASE</th> <th>GA YEAR</th> <th>KYTC YEAR</th> <th>AMOUNT</th> </tr> </thead> <tbody> <tr> <td>SP</td> <td>D</td> <td>2003</td> <td>\$200,000</td> </tr> <tr> <td>SP</td> <td>R</td> <td>2005</td> <td>\$640,000</td> </tr> <tr> <td>SP</td> <td>U</td> <td>2005</td> <td>\$200,000</td> </tr> <tr> <td colspan="3">Total</td> <td>\$1,040,000</td> </tr> </tbody> </table>	FUNDING PHASE	GA YEAR	KYTC YEAR	AMOUNT	SP	D	2003	\$200,000	SP	R	2005	\$640,000	SP	U	2005	\$200,000	Total			\$1,040,000
FUNDING PHASE	GA YEAR	KYTC YEAR	AMOUNT																						
SP	D	2003	\$200,000																						
SP	R	2005	\$640,000																						
SP	U	2005	\$200,000																						
Total			\$1,040,000																						
PIKE	1996 12 - 298.00 Parent No.: 1996 12 - 298.00	KY-199	5.100	FR GRANT'S BRANCH IN MCVEIGH TO US-119 IN HUDDY (SPOT IMPROVEMENTS) Milepoints: From: 6.335 To: 11.484 Scope: RECONSTRUCTION(O)	<table border="1"> <thead> <tr> <th>FUNDING PHASE</th> <th>GA YEAR</th> <th>KYTC YEAR</th> <th>AMOUNT</th> </tr> </thead> <tbody> <tr> <td>SP</td> <td>U</td> <td>2003</td> <td>\$750,000</td> </tr> <tr> <td>SP</td> <td>C</td> <td>2005</td> <td>\$10,000,000</td> </tr> <tr> <td colspan="3">Total</td> <td>\$10,750,000</td> </tr> </tbody> </table>	FUNDING PHASE	GA YEAR	KYTC YEAR	AMOUNT	SP	U	2003	\$750,000	SP	C	2005	\$10,000,000	Total			\$10,750,000				
FUNDING PHASE	GA YEAR	KYTC YEAR	AMOUNT																						
SP	U	2003	\$750,000																						
SP	C	2005	\$10,000,000																						
Total			\$10,750,000																						
PIKE	2000 12 - 304.02 Parent No.: 2000 12 - 304.02	KY-2061	1.500	RECONSTRUCTION OF KY 2061 FROM THE PIKE COUNTY AIRPORT ACCESS ROAD TO 0.3 MILE EAST OF THE CANEY FORK BRIDGE. Milepoints: From: 3.488 To: 5.368 Scope: RECONSTRUCTION(O)	<table border="1"> <thead> <tr> <th>FUNDING PHASE</th> <th>GA YEAR</th> <th>KYTC YEAR</th> <th>AMOUNT</th> </tr> </thead> <tbody> <tr> <td>SP</td> <td>U</td> <td>2003</td> <td>\$500,000</td> </tr> <tr> <td>SP</td> <td>C</td> <td>2004</td> <td>\$10,000,000</td> </tr> <tr> <td colspan="3">Total</td> <td>\$10,500,000</td> </tr> </tbody> </table>	FUNDING PHASE	GA YEAR	KYTC YEAR	AMOUNT	SP	U	2003	\$500,000	SP	C	2004	\$10,000,000	Total			\$10,500,000				
FUNDING PHASE	GA YEAR	KYTC YEAR	AMOUNT																						
SP	U	2003	\$500,000																						
SP	C	2004	\$10,000,000																						
Total			\$10,500,000																						
PIKE	1998 12 - 308.32 Parent No.: 1996 12 - 308.30	US-119	1.800	PIKEVILLE-SOUTH WILLIAMSON, ZEBULON TO BENT MTN. - JOHNS CREEK (SECTION III) (ADDITIONAL FUNDING FOR C PHASE) Milepoints: From: To: Scope: PREFINANCD CONVRSN(O)	<table border="1"> <thead> <tr> <th>FUNDING PHASE</th> <th>GA YEAR</th> <th>KYTC YEAR</th> <th>AMOUNT</th> </tr> </thead> <tbody> <tr> <td>APD</td> <td>C</td> <td>2003</td> <td>\$16,000,000</td> </tr> <tr> <td colspan="3">Total</td> <td>\$16,000,000</td> </tr> </tbody> </table>	FUNDING PHASE	GA YEAR	KYTC YEAR	AMOUNT	APD	C	2003	\$16,000,000	Total			\$16,000,000								
FUNDING PHASE	GA YEAR	KYTC YEAR	AMOUNT																						
APD	C	2003	\$16,000,000																						
Total			\$16,000,000																						

**KENTUCKY TRANSPORTATION CABINET
SIX YEAR HIGHWAY PLAN
FY- 2003 THRU FY- 2006**

COUNTY	ITEM NO. & PARENT NO.	ROUTE	LENGTH	DESCRIPTION	FUND-SCHEDULING INFORMATION																				
PIKE	1998 12 - 308.33 Parent No.: 1996 12 - 308.30	US-119	1.800	PIKEVILLE-SOUTH WILLIAMSON, ZEBULON TO BENT MTN. - JOHNS CREEK (SECTION III) (ADDITIONAL FUNDING FOR C PHASE) Milepoints: From: To: Scope: PREFINANCD CONVRSN(O)	<table border="1"> <thead> <tr> <th>FUNDING PHASE</th> <th>GA YEAR</th> <th>KYTC YEAR</th> <th>AMOUNT</th> </tr> </thead> <tbody> <tr> <td>NH</td> <td>C</td> <td>2005</td> <td>\$10,000,000</td> </tr> <tr> <td align="right" colspan="3">Total</td> <td>\$10,000,000</td> </tr> </tbody> </table>	FUNDING PHASE	GA YEAR	KYTC YEAR	AMOUNT	NH	C	2005	\$10,000,000	Total			\$10,000,000								
FUNDING PHASE	GA YEAR	KYTC YEAR	AMOUNT																						
NH	C	2005	\$10,000,000																						
Total			\$10,000,000																						
PIKE	2000 12 - 308.34 Parent No.: 1996 12 - 308.30	US-119	1.800	PIKEVILLE-SOUTH WILLIAMSON, ZEBULON TO BENT MTN. - JOHNS CREEK (SECTION III) (ADDITIONAL FUNDING FOR C PHASE) Milepoints: From: To: Scope: PREFINANCD CONVRSN(O)	<table border="1"> <thead> <tr> <th>FUNDING PHASE</th> <th>GA YEAR</th> <th>KYTC YEAR</th> <th>AMOUNT</th> </tr> </thead> <tbody> <tr> <td>NH</td> <td>C</td> <td>2006</td> <td>\$6,000,000</td> </tr> <tr> <td align="right" colspan="3">Total</td> <td>\$6,000,000</td> </tr> </tbody> </table>	FUNDING PHASE	GA YEAR	KYTC YEAR	AMOUNT	NH	C	2006	\$6,000,000	Total			\$6,000,000								
FUNDING PHASE	GA YEAR	KYTC YEAR	AMOUNT																						
NH	C	2006	\$6,000,000																						
Total			\$6,000,000																						
PIKE	2000 12 - 308.35 Parent No.: 1996 12 - 308.30	US-119	1.800	PIKEVILLE-SOUTH WILLIAMSON, ZEBULON TO BENT MTN. - JOHNS CREEK (SECTION III) (ADDITIONAL FUNDING FOR C PHASE) Milepoints: From: To: Scope: PREFINANCD CONVRSN(O)	<table border="1"> <thead> <tr> <th>FUNDING PHASE</th> <th>GA YEAR</th> <th>KYTC YEAR</th> <th>AMOUNT</th> </tr> </thead> <tbody> <tr> <td>APD</td> <td>C</td> <td>2006</td> <td>\$7,000,000</td> </tr> <tr> <td align="right" colspan="3">Total</td> <td>\$7,000,000</td> </tr> </tbody> </table>	FUNDING PHASE	GA YEAR	KYTC YEAR	AMOUNT	APD	C	2006	\$7,000,000	Total			\$7,000,000								
FUNDING PHASE	GA YEAR	KYTC YEAR	AMOUNT																						
APD	C	2006	\$7,000,000																						
Total			\$7,000,000																						
PIKE	1996 12 - 308.40 Parent No.: 1996 12 - 308.40	US-119	1.700	PIKEVILLE-SOUTH WILLIAMSON, ZEBULON TO BENT MTN. - BENT MOUNTAIN (SECTION-4) (GRADE, DRAIN & SURFACE) Milepoints: From: To: Scope: RELOCATION(O)	<table border="1"> <thead> <tr> <th>FUNDING PHASE</th> <th>GA YEAR</th> <th>KYTC YEAR</th> <th>AMOUNT</th> </tr> </thead> <tbody> <tr> <td>APD</td> <td>C</td> <td>2003</td> <td>\$15,000,000</td> </tr> <tr> <td align="right" colspan="3">Total</td> <td>\$15,000,000</td> </tr> </tbody> </table>	FUNDING PHASE	GA YEAR	KYTC YEAR	AMOUNT	APD	C	2003	\$15,000,000	Total			\$15,000,000								
FUNDING PHASE	GA YEAR	KYTC YEAR	AMOUNT																						
APD	C	2003	\$15,000,000																						
Total			\$15,000,000																						
PIKE	2000 12 - 308.41 Parent No.: 1996 12 - 308.40	US-119	1.700	PIKEVILLE-SOUTH WILLIAMSON, ZEBULON TO BENT MTN. - BENT MOUNTAIN (SECTION-4) (ADDITIONAL FUNDING FOR C PHASE) Milepoints: From: To: Scope: PREFINANCD CONVRSN(O)	<table border="1"> <thead> <tr> <th>FUNDING PHASE</th> <th>GA YEAR</th> <th>KYTC YEAR</th> <th>AMOUNT</th> </tr> </thead> <tbody> <tr> <td>APD</td> <td>C</td> <td>2004</td> <td>\$15,000,000</td> </tr> <tr> <td align="right" colspan="3">Total</td> <td>\$15,000,000</td> </tr> </tbody> </table>	FUNDING PHASE	GA YEAR	KYTC YEAR	AMOUNT	APD	C	2004	\$15,000,000	Total			\$15,000,000								
FUNDING PHASE	GA YEAR	KYTC YEAR	AMOUNT																						
APD	C	2004	\$15,000,000																						
Total			\$15,000,000																						
PIKE	2000 12 - 308.42 Parent No.: 2000 12 - 308.41	US-119	1.700	PIKEVILLE-SOUTH WILLIAMSON, ZEBULON TO BENT MTN. - BENT MOUNTAIN (SECTION-4) (ADDITIONAL FUNDING FOR C PHASE) Milepoints: From: To: Scope: PREFINANCD CONVRSN(O)	<table border="1"> <thead> <tr> <th>FUNDING PHASE</th> <th>GA YEAR</th> <th>KYTC YEAR</th> <th>AMOUNT</th> </tr> </thead> <tbody> <tr> <td>APD</td> <td>C</td> <td>2005</td> <td>\$10,000,000</td> </tr> <tr> <td align="right" colspan="3">Total</td> <td>\$10,000,000</td> </tr> </tbody> </table>	FUNDING PHASE	GA YEAR	KYTC YEAR	AMOUNT	APD	C	2005	\$10,000,000	Total			\$10,000,000								
FUNDING PHASE	GA YEAR	KYTC YEAR	AMOUNT																						
APD	C	2005	\$10,000,000																						
Total			\$10,000,000																						
PIKE	2000 12 - 308.50 Parent No.: 1996 12 - 308.01	US-119	6.000	PIKEVILLE-SOUTH WILLIAMSON, ZEBULON TO BENT MOUNTAIN - SURFACING FOR BURNING FORK TO JOHNS CREEK (SECTIONS 1, 2 & 3). Milepoints: From: To: Scope: SURFACE(O)	<table border="1"> <thead> <tr> <th>FUNDING PHASE</th> <th>GA YEAR</th> <th>KYTC YEAR</th> <th>AMOUNT</th> </tr> </thead> <tbody> <tr> <td>APD</td> <td>C</td> <td>2003</td> <td>\$25,000,000</td> </tr> <tr> <td align="right" colspan="3">Total</td> <td>\$25,000,000</td> </tr> </tbody> </table>	FUNDING PHASE	GA YEAR	KYTC YEAR	AMOUNT	APD	C	2003	\$25,000,000	Total			\$25,000,000								
FUNDING PHASE	GA YEAR	KYTC YEAR	AMOUNT																						
APD	C	2003	\$25,000,000																						
Total			\$25,000,000																						
PIKE	2000 12 - 1008.00 Parent No.: 2000 12 - 1008.00	KY-197	.100	REPLACE BRIDGE & APPROACHES AT SYCAMORE CREEK 3.3MI W KY-195 (B61). Milepoints: From: 6.724 To: 6.824 Scope: BRIDGE REPLACEMENT(P)	<table border="1"> <thead> <tr> <th>FUNDING PHASE</th> <th>GA YEAR</th> <th>KYTC YEAR</th> <th>AMOUNT</th> </tr> </thead> <tbody> <tr> <td>BRO</td> <td>R</td> <td>2003</td> <td>\$100,000</td> </tr> <tr> <td>BRO</td> <td>U</td> <td>2003</td> <td>\$200,000</td> </tr> <tr> <td>BRO</td> <td>C</td> <td>2004</td> <td>\$400,000</td> </tr> <tr> <td align="right" colspan="3">Total</td> <td>\$700,000</td> </tr> </tbody> </table>	FUNDING PHASE	GA YEAR	KYTC YEAR	AMOUNT	BRO	R	2003	\$100,000	BRO	U	2003	\$200,000	BRO	C	2004	\$400,000	Total			\$700,000
FUNDING PHASE	GA YEAR	KYTC YEAR	AMOUNT																						
BRO	R	2003	\$100,000																						
BRO	U	2003	\$200,000																						
BRO	C	2004	\$400,000																						
Total			\$700,000																						
PIKE	2000 12 - 1009.00 Parent No.: 2000 12 - 1009.00	KY-2552	.100	REPLACE BRIDGE & APPROACHES AT SHELBY CREEK 0.05MI E US-23 (B79). Milepoints: From: .003 To: .103 Scope: BRIDGE REPLACEMENT(P)	<table border="1"> <thead> <tr> <th>FUNDING PHASE</th> <th>GA YEAR</th> <th>KYTC YEAR</th> <th>AMOUNT</th> </tr> </thead> <tbody> <tr> <td>BRX</td> <td>R</td> <td>2003</td> <td>\$100,000</td> </tr> <tr> <td>BRX</td> <td>U</td> <td>2003</td> <td>\$200,000</td> </tr> <tr> <td>BRX</td> <td>C</td> <td>2004</td> <td>\$1,000,000</td> </tr> <tr> <td align="right" colspan="3">Total</td> <td>\$1,300,000</td> </tr> </tbody> </table>	FUNDING PHASE	GA YEAR	KYTC YEAR	AMOUNT	BRX	R	2003	\$100,000	BRX	U	2003	\$200,000	BRX	C	2004	\$1,000,000	Total			\$1,300,000
FUNDING PHASE	GA YEAR	KYTC YEAR	AMOUNT																						
BRX	R	2003	\$100,000																						
BRX	U	2003	\$200,000																						
BRX	C	2004	\$1,000,000																						
Total			\$1,300,000																						
PIKE	2000 12 - 1012.00 Parent No.: 2000 12 - 1012.00	CR-1369	.100	REPLACE BRIDGE & APPROACHES AT ELKHORN CREEK @ KY-197 (C137). Milepoints: From: To: Scope: BRIDGE REPLACEMENT(P)	<table border="1"> <thead> <tr> <th>FUNDING PHASE</th> <th>GA YEAR</th> <th>KYTC YEAR</th> <th>AMOUNT</th> </tr> </thead> <tbody> <tr> <td>BRZ</td> <td>C</td> <td>2003</td> <td>\$500,000</td> </tr> <tr> <td align="right" colspan="3">Total</td> <td>\$500,000</td> </tr> </tbody> </table>	FUNDING PHASE	GA YEAR	KYTC YEAR	AMOUNT	BRZ	C	2003	\$500,000	Total			\$500,000								
FUNDING PHASE	GA YEAR	KYTC YEAR	AMOUNT																						
BRZ	C	2003	\$500,000																						
Total			\$500,000																						

KENTUCKY TRANSPORTATION CABINET
SIX YEAR HIGHWAY PLAN

FY- 2003 THRU FY- 2006

COUNTY	ITEM NO. & PARENT NO.	ROUTE	LENGTH	DESCRIPTION	FUND-SCHEDULING INFORMATION																				
PIKE	2000 12 - 1064.00	CR-1224	.100	REPLACE BRIDGE & APPROACHES AT PETER CREEK 0.1MI W KY-194 (C29). Milepoints: From: To: Scope: BRIDGE REPLACEMENT(P)	<table border="1"> <thead> <tr> <th>FUNDING PHASE</th> <th>GA YEAR</th> <th>KYTC YEAR</th> <th>AMOUNT</th> </tr> </thead> <tbody> <tr> <td>BRZ R</td> <td>2003</td> <td></td> <td>\$75,000</td> </tr> <tr> <td>BRZ U</td> <td>2003</td> <td></td> <td>\$50,000</td> </tr> <tr> <td>BRZ C</td> <td>2004</td> <td></td> <td>\$275,000</td> </tr> <tr> <td colspan="3">Total</td> <td>\$400,000</td> </tr> </tbody> </table>	FUNDING PHASE	GA YEAR	KYTC YEAR	AMOUNT	BRZ R	2003		\$75,000	BRZ U	2003		\$50,000	BRZ C	2004		\$275,000	Total			\$400,000
	FUNDING PHASE				GA YEAR	KYTC YEAR	AMOUNT																		
BRZ R	2003		\$75,000																						
BRZ U	2003		\$50,000																						
BRZ C	2004		\$275,000																						
Total			\$400,000																						
2000 12 - 1064.00																									
PIKE	2000 12 - 1065.00	CR-1381	.100	REPLACE BRIDGE & APPROACHES AT MARROW BONE CREEK 0.25MI SW KY-195 (C47). Milepoints: From: To: Scope: BRIDGE REPLACEMENT(P)	<table border="1"> <thead> <tr> <th>FUNDING PHASE</th> <th>GA YEAR</th> <th>KYTC YEAR</th> <th>AMOUNT</th> </tr> </thead> <tbody> <tr> <td>BRZ R</td> <td>2003</td> <td></td> <td>\$75,000</td> </tr> <tr> <td>BRZ U</td> <td>2003</td> <td></td> <td>\$75,000</td> </tr> <tr> <td>BRZ C</td> <td>2004</td> <td></td> <td>\$350,000</td> </tr> <tr> <td colspan="3">Total</td> <td>\$500,000</td> </tr> </tbody> </table>	FUNDING PHASE	GA YEAR	KYTC YEAR	AMOUNT	BRZ R	2003		\$75,000	BRZ U	2003		\$75,000	BRZ C	2004		\$350,000	Total			\$500,000
	FUNDING PHASE				GA YEAR	KYTC YEAR	AMOUNT																		
BRZ R	2003		\$75,000																						
BRZ U	2003		\$75,000																						
BRZ C	2004		\$350,000																						
Total			\$500,000																						
2000 12 - 1065.00																									
PIKE	2000 12 - 1066.00	CR-1221	.100	REPLACE BRIDGE & APPROACHES AT BLACKBERRY CREEK @ KY-1056 (C145). Milepoints: From: To: Scope: BRIDGE REPLACEMENT(P)	<table border="1"> <thead> <tr> <th>FUNDING PHASE</th> <th>GA YEAR</th> <th>KYTC YEAR</th> <th>AMOUNT</th> </tr> </thead> <tbody> <tr> <td>BRZ R</td> <td>2004</td> <td></td> <td>\$125,000</td> </tr> <tr> <td>BRZ U</td> <td>2004</td> <td></td> <td>\$200,000</td> </tr> <tr> <td>BRZ C</td> <td>2005</td> <td></td> <td>\$400,000</td> </tr> <tr> <td colspan="3">Total</td> <td>\$725,000</td> </tr> </tbody> </table>	FUNDING PHASE	GA YEAR	KYTC YEAR	AMOUNT	BRZ R	2004		\$125,000	BRZ U	2004		\$200,000	BRZ C	2005		\$400,000	Total			\$725,000
	FUNDING PHASE				GA YEAR	KYTC YEAR	AMOUNT																		
BRZ R	2004		\$125,000																						
BRZ U	2004		\$200,000																						
BRZ C	2005		\$400,000																						
Total			\$725,000																						
2000 12 - 1066.00																									
PIKE	1998 12 - 5005.00	US-23	1.000	CORRECT ROCKFALL HAZARD @ MP 21.87 TO 22.87 Milepoints: From: 21.87 To: 22.87 Scope: ROCKFALL MITIGTN(P)	<table border="1"> <thead> <tr> <th>FUNDING PHASE</th> <th>GA YEAR</th> <th>KYTC YEAR</th> <th>AMOUNT</th> </tr> </thead> <tbody> <tr> <td>SP C</td> <td>2003</td> <td></td> <td>\$3,500,000</td> </tr> <tr> <td colspan="3">Total</td> <td>\$3,500,000</td> </tr> </tbody> </table>	FUNDING PHASE	GA YEAR	KYTC YEAR	AMOUNT	SP C	2003		\$3,500,000	Total			\$3,500,000								
	FUNDING PHASE				GA YEAR	KYTC YEAR	AMOUNT																		
SP C	2003		\$3,500,000																						
Total			\$3,500,000																						
1998 12 - 5005.00																									
PIKE	2000 12 - 8000.00	KY-319		BRIDGE REPLACEMENT OF THE HARDY BRIDGE AT THE INTERSECTION OF KY-119 AND KY-319 (00CCN) Milepoints: From: 6.566 To: 6.75 Scope: BRIDGE REPLACEMENT(P)	<table border="1"> <thead> <tr> <th>FUNDING PHASE</th> <th>GA YEAR</th> <th>KYTC YEAR</th> <th>AMOUNT</th> </tr> </thead> <tbody> <tr> <td>SP C</td> <td>2004</td> <td></td> <td>\$850,000</td> </tr> <tr> <td colspan="3">Total</td> <td>\$850,000</td> </tr> </tbody> </table>	FUNDING PHASE	GA YEAR	KYTC YEAR	AMOUNT	SP C	2004		\$850,000	Total			\$850,000								
	FUNDING PHASE				GA YEAR	KYTC YEAR	AMOUNT																		
SP C	2004		\$850,000																						
Total			\$850,000																						
2000 12 - 8000.00																									

KENTUCKY TRANSPORTATION CABINET
 SIX YEAR HIGHWAY PLAN
 FY- 2003 THRU FY- 2006

COUNTY	ITEM NO. & PARENT NO.	ROUTE	LENGTH	DESCRIPTION	FUND-SCHEDULING INFORMATION			
POWELL	2000 10 - 1068.00	KY-11	.100	REPLACE BRIDGE & APPROACHES AT MIDDLE FORK RED RIVER 0.3MI NW KY-77 (B38). Milepoints: From: 5.509 To: 5.609 Scope: BRIDGE REPLACEMENT(P)	FUNDING PHASE	GA YEAR	KYTC YEAR	AMOUNT
	BRO R				2004		\$50,000	
	Parent No.:				BRO U	2004		\$25,000
	2000 10 - 1068.00				BRO C	2005		\$350,000
					Total			\$425,000

**KENTUCKY TRANSPORTATION CABINET
SIX YEAR HIGHWAY PLAN
FY- 2003 THRU FY- 2006**

COUNTY	ITEM NO. & PARENT NO.	ROUTE	LENGTH	DESCRIPTION	FUND-SCHEDULING INFORMATION																
PULASKI	2000 08 - 55.02 Parent No.: 1996 08 - 55.01	US-27	4.500	SOMERSET-LEXINGTON (SECTION 1); FROM KY-80 AT SOMERSET TO THE NORWOOD ROAD (98KYD) Milepoints: From: 16.854 To: 21.326 Scope: MAJOR WIDENING(O)	<table border="1"> <thead> <tr> <th>FUNDING PHASE</th> <th>GA YEAR</th> <th>KYTC YEAR</th> <th>AMOUNT</th> </tr> </thead> <tbody> <tr> <td>NH</td> <td>C</td> <td>2003</td> <td>\$10,000,000</td> </tr> <tr> <td align="right" colspan="3">Total</td> <td>\$10,000,000</td> </tr> </tbody> </table>	FUNDING PHASE	GA YEAR	KYTC YEAR	AMOUNT	NH	C	2003	\$10,000,000	Total			\$10,000,000				
FUNDING PHASE	GA YEAR	KYTC YEAR	AMOUNT																		
NH	C	2003	\$10,000,000																		
Total			\$10,000,000																		
PULASKI	2000 08 - 55.03 Parent No.: 1996 08 - 55.01	US-27	4.300	SOMERSET-LEXINGTON (SECTION 2); FROM THE NORWOOD ROAD TO KY-452 (98KYD) Milepoints: From: 21.326 To: 25.699 Scope: MAJOR WIDENING(O)	<table border="1"> <thead> <tr> <th>FUNDING PHASE</th> <th>GA YEAR</th> <th>KYTC YEAR</th> <th>AMOUNT</th> </tr> </thead> <tbody> <tr> <td>HPP</td> <td>C</td> <td>2003</td> <td>\$14,100,000</td> </tr> <tr> <td align="right" colspan="3">Total</td> <td>\$14,100,000</td> </tr> </tbody> </table>	FUNDING PHASE	GA YEAR	KYTC YEAR	AMOUNT	HPP	C	2003	\$14,100,000	Total			\$14,100,000				
FUNDING PHASE	GA YEAR	KYTC YEAR	AMOUNT																		
HPP	C	2003	\$14,100,000																		
Total			\$14,100,000																		
PULASKI	2000 08 - 55.04 Parent No.: 1996 08 - 55.01	US-27	4.000	SOMERSET-LEXINGTON (SECTION 3); FROM KY-452 N THROUGH KY-70 INTERSECTION. (98KYD) Milepoints: From: 25.699 To: 29.699 Scope: MAJOR WIDENING(O)	<table border="1"> <thead> <tr> <th>FUNDING PHASE</th> <th>GA YEAR</th> <th>KYTC YEAR</th> <th>AMOUNT</th> </tr> </thead> <tbody> <tr> <td>NH</td> <td>C</td> <td>2005</td> <td>\$10,000,000</td> </tr> <tr> <td align="right" colspan="3">Total</td> <td>\$10,000,000</td> </tr> </tbody> </table>	FUNDING PHASE	GA YEAR	KYTC YEAR	AMOUNT	NH	C	2005	\$10,000,000	Total			\$10,000,000				
FUNDING PHASE	GA YEAR	KYTC YEAR	AMOUNT																		
NH	C	2005	\$10,000,000																		
Total			\$10,000,000																		
PULASKI	2000 08 - 55.05 Parent No.: 2000 08 - 55.02	US-27	4.500	SOMERSET-LEXINGTON (SECTION 1); FROM KY-80 AT SOMERSET TO THE NORWOOD ROAD (ADDITIONAL FUNDING FOR C PHASE) Milepoints: From: 16.854 To: 21.326 Scope: PREFINANCD CONVRSN(O)	<table border="1"> <thead> <tr> <th>FUNDING PHASE</th> <th>GA YEAR</th> <th>KYTC YEAR</th> <th>AMOUNT</th> </tr> </thead> <tbody> <tr> <td>NH</td> <td>C</td> <td>2004</td> <td>\$8,850,000</td> </tr> <tr> <td align="right" colspan="3">Total</td> <td>\$8,850,000</td> </tr> </tbody> </table>	FUNDING PHASE	GA YEAR	KYTC YEAR	AMOUNT	NH	C	2004	\$8,850,000	Total			\$8,850,000				
FUNDING PHASE	GA YEAR	KYTC YEAR	AMOUNT																		
NH	C	2004	\$8,850,000																		
Total			\$8,850,000																		
PULASKI	2000 08 - 55.06 Parent No.: 2000 08 - 55.04	US-27	4.000	SOMERSET-LEXINGTON (SECTION 3); FROM KY-452 N THROUGH KY-70 INTERSECTION. (98KYD) (ADDITIONAL FUNDING FOR C PHASE) Milepoints: From: 25.699 To: 29.699 Scope: PREFINANCD CONVRSN(O)	<table border="1"> <thead> <tr> <th>FUNDING PHASE</th> <th>GA YEAR</th> <th>KYTC YEAR</th> <th>AMOUNT</th> </tr> </thead> <tbody> <tr> <td>NH</td> <td>C</td> <td>2006</td> <td>\$6,900,000</td> </tr> <tr> <td align="right" colspan="3">Total</td> <td>\$6,900,000</td> </tr> </tbody> </table>	FUNDING PHASE	GA YEAR	KYTC YEAR	AMOUNT	NH	C	2006	\$6,900,000	Total			\$6,900,000				
FUNDING PHASE	GA YEAR	KYTC YEAR	AMOUNT																		
NH	C	2006	\$6,900,000																		
Total			\$6,900,000																		
PULASKI	2000 08 - 119.00 Parent No.: 2000 08 - 119.00	KY-914	2.800	SOMERSET SOUTHEAST BYPASS; MAJOR WIDENING TO 4 LANES FROM KY 769 TO KY 80 Milepoints: From: 4.335 To: 7.132 Scope: MAJOR WIDENING(O)	<table border="1"> <thead> <tr> <th>FUNDING PHASE</th> <th>GA YEAR</th> <th>KYTC YEAR</th> <th>AMOUNT</th> </tr> </thead> <tbody> <tr> <td>STP</td> <td>D</td> <td>2005</td> <td>\$700,000</td> </tr> <tr> <td align="right" colspan="3">Total</td> <td>\$700,000</td> </tr> </tbody> </table>	FUNDING PHASE	GA YEAR	KYTC YEAR	AMOUNT	STP	D	2005	\$700,000	Total			\$700,000				
FUNDING PHASE	GA YEAR	KYTC YEAR	AMOUNT																		
STP	D	2005	\$700,000																		
Total			\$700,000																		
PULASKI	2000 08 - 201.00 Parent No.: 1996 99 - 86.03	KY-70	.100	YOSEMITE-EUBANK RD; RECONSTRUCT KY70 AT THE CNO&TP RR AT EUBANK TO REPLACE THE RR U-PASS WITH A BRIDGE OVER THE RR. Milepoints: From: 2.375 To: 2.475 Scope: RECONSTRUCTION(O)	<table border="1"> <thead> <tr> <th>FUNDING PHASE</th> <th>GA YEAR</th> <th>KYTC YEAR</th> <th>AMOUNT</th> </tr> </thead> <tbody> <tr> <td>SP</td> <td>C</td> <td>2003</td> <td>\$1,500,000</td> </tr> <tr> <td align="right" colspan="3">Total</td> <td>\$1,500,000</td> </tr> </tbody> </table>	FUNDING PHASE	GA YEAR	KYTC YEAR	AMOUNT	SP	C	2003	\$1,500,000	Total			\$1,500,000				
FUNDING PHASE	GA YEAR	KYTC YEAR	AMOUNT																		
SP	C	2003	\$1,500,000																		
Total			\$1,500,000																		
PULASKI	1998 08 - 259.01 Parent No.: 1996 08 - 259.00	-	5.500	SOMERSET SW BYPASS US-27 S TO CUMBERLAND PARKWAY W OF SOMERSET Milepoints: From: To: Scope: NEW ROUTE(O)	<table border="1"> <thead> <tr> <th>FUNDING PHASE</th> <th>GA YEAR</th> <th>KYTC YEAR</th> <th>AMOUNT</th> </tr> </thead> <tbody> <tr> <td>STP</td> <td>U</td> <td>2003</td> <td>\$2,795,000</td> </tr> <tr> <td>STP</td> <td>C</td> <td>2005</td> <td>\$10,000,000</td> </tr> <tr> <td align="right" colspan="3">Total</td> <td>\$12,795,000</td> </tr> </tbody> </table>	FUNDING PHASE	GA YEAR	KYTC YEAR	AMOUNT	STP	U	2003	\$2,795,000	STP	C	2005	\$10,000,000	Total			\$12,795,000
FUNDING PHASE	GA YEAR	KYTC YEAR	AMOUNT																		
STP	U	2003	\$2,795,000																		
STP	C	2005	\$10,000,000																		
Total			\$12,795,000																		
PULASKI	2000 08 - 259.02 Parent No.: 1998 08 - 259.01	-	5.500	SOMERSET SW BYPASS US-27 S TO CUMBERLAND PARKWAY W OF SOMERSET (ADDITIONAL FUNDING FOR C PHASE) Milepoints: From: To: Scope: PREFINANCD CONVRSN(O)	<table border="1"> <thead> <tr> <th>FUNDING PHASE</th> <th>GA YEAR</th> <th>KYTC YEAR</th> <th>AMOUNT</th> </tr> </thead> <tbody> <tr> <td>STP</td> <td>C</td> <td>2006</td> <td>\$4,650,000</td> </tr> <tr> <td align="right" colspan="3">Total</td> <td>\$4,650,000</td> </tr> </tbody> </table>	FUNDING PHASE	GA YEAR	KYTC YEAR	AMOUNT	STP	C	2006	\$4,650,000	Total			\$4,650,000				
FUNDING PHASE	GA YEAR	KYTC YEAR	AMOUNT																		
STP	C	2006	\$4,650,000																		
Total			\$4,650,000																		
PULASKI	1996 08 - 270.00 Parent No.: 1996 08 - 270.00	KY-1247	3.400	RECONSTRUCT FROM US 27/KY 90 I SECTION TO SOMERSET SE BYPASS Milepoints: From: 0 To: 3.442 Scope: RECONSTRUCTION(O)	<table border="1"> <thead> <tr> <th>FUNDING PHASE</th> <th>GA YEAR</th> <th>KYTC YEAR</th> <th>AMOUNT</th> </tr> </thead> <tbody> <tr> <td>SP</td> <td>U</td> <td>2004</td> <td>\$1,730,000</td> </tr> <tr> <td>SP</td> <td>C</td> <td>2006</td> <td>\$12,000,000</td> </tr> <tr> <td align="right" colspan="3">Total</td> <td>\$13,730,000</td> </tr> </tbody> </table>	FUNDING PHASE	GA YEAR	KYTC YEAR	AMOUNT	SP	U	2004	\$1,730,000	SP	C	2006	\$12,000,000	Total			\$13,730,000
FUNDING PHASE	GA YEAR	KYTC YEAR	AMOUNT																		
SP	U	2004	\$1,730,000																		
SP	C	2006	\$12,000,000																		
Total			\$13,730,000																		

KENTUCKY TRANSPORTATION CABINET
SIX YEAR HIGHWAY PLAN

FY- 2003 THRU FY- 2006

COUNTY	ITEM NO. & PARENT NO.	ROUTE	LENGTH	DESCRIPTION	FUND-SCHEDULING INFORMATION																				
PULASKI	2000 08 - 270.10	US-27	.500	CONSTRUCT INTERCHANGE AT KY1247/US27/KY90 INTERSECTION SOUTH OF SOMERSET. Milepoints: From: 9.484 To: 9.984 Scope: NEW INTERCHANGE(O)	<table border="1"> <thead> <tr> <th>FUNDING PHASE</th> <th>GA YEAR</th> <th>KYTC YEAR</th> <th>AMOUNT</th> </tr> </thead> <tbody> <tr> <td>SP</td> <td>R</td> <td>2004</td> <td>\$2,400,000</td> </tr> <tr> <td>SP</td> <td>U</td> <td>2005</td> <td>\$850,000</td> </tr> <tr> <td>SP</td> <td>C</td> <td>2006</td> <td>\$10,850,000</td> </tr> <tr> <td colspan="3">Total</td> <td>\$14,100,000</td> </tr> </tbody> </table>	FUNDING PHASE	GA YEAR	KYTC YEAR	AMOUNT	SP	R	2004	\$2,400,000	SP	U	2005	\$850,000	SP	C	2006	\$10,850,000	Total			\$14,100,000
	FUNDING PHASE				GA YEAR	KYTC YEAR	AMOUNT																		
SP	R	2004	\$2,400,000																						
SP	U	2005	\$850,000																						
SP	C	2006	\$10,850,000																						
Total			\$14,100,000																						
1996 08 - 270.00	Parent No.: 08 - 270.00																								
PULASKI	1998 08 - 5003.00	US-27	.400	CORRECT ROCKFALL HAZARD @ MP 4.7 TO 5.05 (BOTH SIDES OF ROADWAY) Milepoints: From: 4.7 To: 5.05 Scope: ROCKFALL MITIGTN(P)	<table border="1"> <thead> <tr> <th>FUNDING PHASE</th> <th>GA YEAR</th> <th>KYTC YEAR</th> <th>AMOUNT</th> </tr> </thead> <tbody> <tr> <td>SP</td> <td>C</td> <td>2004</td> <td>\$1,600,000</td> </tr> <tr> <td colspan="3">Total</td> <td>\$1,600,000</td> </tr> </tbody> </table>	FUNDING PHASE	GA YEAR	KYTC YEAR	AMOUNT	SP	C	2004	\$1,600,000	Total			\$1,600,000								
	FUNDING PHASE				GA YEAR	KYTC YEAR	AMOUNT																		
SP	C	2004	\$1,600,000																						
Total			\$1,600,000																						
1998 08 - 5003.00	Parent No.: 08 - 5003.00																								
PULASKI	1998 08 - 5004.00	CU-9008	.200	CORRECT ROCKFALL HAZARD @ MP 84.6 TO 84.8 (BOTH SIDES OF ROADWAY) Milepoints: From: 84.6 To: 84.8 Scope: ROCKFALL MITIGTN(P)	<table border="1"> <thead> <tr> <th>FUNDING PHASE</th> <th>GA YEAR</th> <th>KYTC YEAR</th> <th>AMOUNT</th> </tr> </thead> <tbody> <tr> <td>SP</td> <td>C</td> <td>2005</td> <td>\$2,350,000</td> </tr> <tr> <td colspan="3">Total</td> <td>\$2,350,000</td> </tr> </tbody> </table>	FUNDING PHASE	GA YEAR	KYTC YEAR	AMOUNT	SP	C	2005	\$2,350,000	Total			\$2,350,000								
	FUNDING PHASE				GA YEAR	KYTC YEAR	AMOUNT																		
SP	C	2005	\$2,350,000																						
Total			\$2,350,000																						
1998 08 - 5004.00	Parent No.: 08 - 5004.00																								

KENTUCKY TRANSPORTATION CABINET
 SIX YEAR HIGHWAY PLAN
 FY- 2003 THRU FY- 2006

COUNTY	ITEM NO. & PARENT NO.	ROUTE	LENGTH	DESCRIPTION	FUND-SCHEDULING INFORMATION			
ROBERTSON	1998 06 - 121.00	KY-165	2.100	SPOT IMPROVEMENTS FROM KY-617 @ PIQUA TO KY-1476. (98CCR)(00CCR) Milepoints: From: 5.171 To: 7.319 Scope: SPOT IMPROVEMENTS(O)	FUNDING PHASE	GA YEAR	KYTC YEAR	AMOUNT
	SP				C	2003	\$5,000,000	
	1998 06 - 121.00				Total		\$5,000,000	
ROBERTSON	1998 06 - 122.00	KY-165	1.700	SPOT IMPROVEMENTS FROM US-68 @ BLUE LICKS TO KY-1029. (98CCR)(00CCR) Milepoints: From: 0 To: 1.683 Scope: SPOT IMPROVEMENTS(O)	FUNDING PHASE	GA YEAR	KYTC YEAR	AMOUNT
	SP				C	2004	\$4,000,000	
	1998 06 - 122.00				Total		\$4,000,000	

KENTUCKY TRANSPORTATION CABINET
SIX YEAR HIGHWAY PLAN
FY- 2003 THRU FY- 2006

COUNTY	ITEM NO. & PARENT NO.	ROUTE	LENGTH	DESCRIPTION	FUND-SCHEDULING INFORMATION																								
ROCKCASTLE	1998 08 - 163.10 Parent No.: 1998 08 - 163.10	US-150	6.000	STANFORD TO MT. VERNON ROAD; RECONSTRUCT US150 FROM BRODHEAD TO KY461 @ MT. VERNON Milepoints: From: To: Scope: RECONSTRUCTION(O)	<table border="1" style="width: 100%; border-collapse: collapse;"> <thead> <tr> <th>FUNDING PHASE</th> <th>GA YEAR</th> <th>KYTC YEAR</th> <th>AMOUNT</th> </tr> </thead> <tbody> <tr> <td>SP</td> <td>R</td> <td>2004</td> <td>\$6,500,000</td> </tr> <tr> <td>SP</td> <td>U</td> <td>2005</td> <td>\$1,800,000</td> </tr> <tr> <td colspan="3" style="text-align: right;">Total</td> <td>\$8,300,000</td> </tr> </tbody> </table>	FUNDING PHASE	GA YEAR	KYTC YEAR	AMOUNT	SP	R	2004	\$6,500,000	SP	U	2005	\$1,800,000	Total			\$8,300,000								
FUNDING PHASE	GA YEAR	KYTC YEAR	AMOUNT																										
SP	R	2004	\$6,500,000																										
SP	U	2005	\$1,800,000																										
Total			\$8,300,000																										
ROCKCASTLE	2000 08 - 1022.00 Parent No.: 2000 08 - 1022.00	KY-490	.100	REPLACE BRIDGE & APPROACHES OVER TRACE BRANCH @ LAMERO 1.5MI NW KY-89(B08). Milepoints: From: 2.2 To: 2.3 Scope: BRIDGE REPLACEMENT(P)	<table border="1" style="width: 100%; border-collapse: collapse;"> <thead> <tr> <th>FUNDING PHASE</th> <th>GA YEAR</th> <th>KYTC YEAR</th> <th>AMOUNT</th> </tr> </thead> <tbody> <tr> <td>BRO</td> <td>R</td> <td>2003</td> <td>\$95,000</td> </tr> <tr> <td>BRO</td> <td>U</td> <td>2003</td> <td>\$35,000</td> </tr> <tr> <td>BRO</td> <td>C</td> <td>2004</td> <td>\$550,000</td> </tr> <tr> <td colspan="3" style="text-align: right;">Total</td> <td>\$680,000</td> </tr> </tbody> </table>	FUNDING PHASE	GA YEAR	KYTC YEAR	AMOUNT	BRO	R	2003	\$95,000	BRO	U	2003	\$35,000	BRO	C	2004	\$550,000	Total			\$680,000				
FUNDING PHASE	GA YEAR	KYTC YEAR	AMOUNT																										
BRO	R	2003	\$95,000																										
BRO	U	2003	\$35,000																										
BRO	C	2004	\$550,000																										
Total			\$680,000																										
ROCKCASTLE	2000 08 - 1027.00 Parent No.: 2000 08 - 1027.00	KY-1786	.100	REPLACE BRIDGE & APPROACHES AT CLEAR CREEK 0.4MI SE OF WILDIE (B56). Milepoints: From: 1.785 To: 1.885 Scope: BRIDGE REPLACEMENT(P)	<table border="1" style="width: 100%; border-collapse: collapse;"> <thead> <tr> <th>FUNDING PHASE</th> <th>GA YEAR</th> <th>KYTC YEAR</th> <th>AMOUNT</th> </tr> </thead> <tbody> <tr> <td>BRX</td> <td>R</td> <td>2003</td> <td>\$30,000</td> </tr> <tr> <td>BRX</td> <td>U</td> <td>2003</td> <td>\$35,000</td> </tr> <tr> <td>BRX</td> <td>C</td> <td>2004</td> <td>\$450,000</td> </tr> <tr> <td colspan="3" style="text-align: right;">Total</td> <td>\$515,000</td> </tr> </tbody> </table>	FUNDING PHASE	GA YEAR	KYTC YEAR	AMOUNT	BRX	R	2003	\$30,000	BRX	U	2003	\$35,000	BRX	C	2004	\$450,000	Total			\$515,000				
FUNDING PHASE	GA YEAR	KYTC YEAR	AMOUNT																										
BRX	R	2003	\$30,000																										
BRX	U	2003	\$35,000																										
BRX	C	2004	\$450,000																										
Total			\$515,000																										
ROCKCASTLE	2000 08 - 1032.00 Parent No.: 2000 08 - 1032.00	CR-1090	.100	REPLACE BRIDGE & APPROACHES AT ROUNDSTONE CREEK 2.5 MILES EAST OF US-25 (C10). Milepoints: From: To: Scope: BRIDGE REPLACEMENT(P)	<table border="1" style="width: 100%; border-collapse: collapse;"> <thead> <tr> <th>FUNDING PHASE</th> <th>GA YEAR</th> <th>KYTC YEAR</th> <th>AMOUNT</th> </tr> </thead> <tbody> <tr> <td>BRZ</td> <td>D</td> <td>2003</td> <td>\$150,000</td> </tr> <tr> <td>BRZ</td> <td>R</td> <td>2004</td> <td>\$150,000</td> </tr> <tr> <td>BRZ</td> <td>U</td> <td>2005</td> <td>\$150,000</td> </tr> <tr> <td>BRZ</td> <td>C</td> <td>2006</td> <td>\$600,000</td> </tr> <tr> <td colspan="3" style="text-align: right;">Total</td> <td>\$1,050,000</td> </tr> </tbody> </table>	FUNDING PHASE	GA YEAR	KYTC YEAR	AMOUNT	BRZ	D	2003	\$150,000	BRZ	R	2004	\$150,000	BRZ	U	2005	\$150,000	BRZ	C	2006	\$600,000	Total			\$1,050,000
FUNDING PHASE	GA YEAR	KYTC YEAR	AMOUNT																										
BRZ	D	2003	\$150,000																										
BRZ	R	2004	\$150,000																										
BRZ	U	2005	\$150,000																										
BRZ	C	2006	\$600,000																										
Total			\$1,050,000																										

KENTUCKY TRANSPORTATION CABINET
SIX YEAR HIGHWAY PLAN

FY- 2003 THRU FY- 2006

COUNTY	ITEM NO. & PARENT NO.	ROUTE	LENGTH	DESCRIPTION	FUND-SCHEDULING INFORMATION																								
ROWAN	1996 09 - 156.01 Parent No.: 1996 09 - 156.01	KY-519	2.700	MOREHEAD-WEST LIBERTY; RECONST. FROM .5 S OF WARREN BRANCH TO US-60 BYPASS AT MOREHEAD Milepoints: From: 7.4 To: 10.054 Scope: RECONSTRUCTION(O)	<table border="1"> <thead> <tr> <th>FUNDING PHASE</th> <th>GA YEAR</th> <th>KYTC YEAR</th> <th>AMOUNT</th> </tr> </thead> <tbody> <tr> <td>STP</td> <td>C</td> <td>2004</td> <td>\$7,500,000</td> </tr> <tr> <td colspan="3">Total</td> <td>\$7,500,000</td> </tr> </tbody> </table>	FUNDING PHASE	GA YEAR	KYTC YEAR	AMOUNT	STP	C	2004	\$7,500,000	Total			\$7,500,000												
FUNDING PHASE	GA YEAR	KYTC YEAR	AMOUNT																										
STP	C	2004	\$7,500,000																										
Total			\$7,500,000																										
ROWAN	2000 09 - 156.02 Parent No.: 1996 09 - 156.01	KY-519	2.700	MOREHEAD-WEST LIBERTY; RECONST. FROM .5 S OF WARREN BRANCH TO US-60 BYPASS AT MOREHEAD (ADDITIONAL FUNDING FOR C PHASE) Milepoints: From: 7.4 To: 10.054 Scope: PREFINANCD CONVRSN(O)	<table border="1"> <thead> <tr> <th>FUNDING PHASE</th> <th>GA YEAR</th> <th>KYTC YEAR</th> <th>AMOUNT</th> </tr> </thead> <tbody> <tr> <td>STP</td> <td>C</td> <td>2005</td> <td>\$5,000,000</td> </tr> <tr> <td colspan="3">Total</td> <td>\$5,000,000</td> </tr> </tbody> </table>	FUNDING PHASE	GA YEAR	KYTC YEAR	AMOUNT	STP	C	2005	\$5,000,000	Total			\$5,000,000												
FUNDING PHASE	GA YEAR	KYTC YEAR	AMOUNT																										
STP	C	2005	\$5,000,000																										
Total			\$5,000,000																										
ROWAN	2000 09 - 292.00 Parent No.: 1996 99 - 86.00	-	-	PRELIMINARY FIELD WORK AND DEVELOPMENT OF PROJECT SCHEMATICS FOR IMPROVEMENTS ON SECOND STREET BETWEEN KY32 AND WILSON AVENUE IN MOREHEAD. (FD39 FUNDS) Milepoints: From: To: Scope: MINOR WIDENING(O)	<table border="1"> <thead> <tr> <th>FUNDING PHASE</th> <th>GA YEAR</th> <th>KYTC YEAR</th> <th>AMOUNT</th> </tr> </thead> <tbody> <tr> <td>SP</td> <td>C</td> <td>2006</td> <td>\$508,000</td> </tr> <tr> <td colspan="3">Total</td> <td>\$508,000</td> </tr> </tbody> </table>	FUNDING PHASE	GA YEAR	KYTC YEAR	AMOUNT	SP	C	2006	\$508,000	Total			\$508,000												
FUNDING PHASE	GA YEAR	KYTC YEAR	AMOUNT																										
SP	C	2006	\$508,000																										
Total			\$508,000																										
ROWAN BOYD	2000 09 - 300.10 Parent No.: 1996 09 - 300.00	I-64	-	I-64 WESTBOUND PORT OF ENTRY FOR A COMMERCIAL VEHICLE MONITORING STATION. (98CCR) Milepoints: From: To: Milepoints: From: To: Scope: WEIGH STA REHAB(P)	<table border="1"> <thead> <tr> <th>FUNDING PHASE</th> <th>GA YEAR</th> <th>KYTC YEAR</th> <th>AMOUNT</th> </tr> </thead> <tbody> <tr> <td>IM</td> <td>U</td> <td>2003</td> <td>\$100,000</td> </tr> <tr> <td>IM</td> <td>C</td> <td>2004</td> <td>\$7,000,000</td> </tr> <tr> <td colspan="3">Total</td> <td>\$7,100,000</td> </tr> </tbody> </table>	FUNDING PHASE	GA YEAR	KYTC YEAR	AMOUNT	IM	U	2003	\$100,000	IM	C	2004	\$7,000,000	Total			\$7,100,000								
FUNDING PHASE	GA YEAR	KYTC YEAR	AMOUNT																										
IM	U	2003	\$100,000																										
IM	C	2004	\$7,000,000																										
Total			\$7,100,000																										
ROWAN	2000 09 - 301.10 Parent No.: 1996 09 - 301.00	-	3.200	NEW ROUTE FROM US-60/KY-32 EAST OF MOREHEAD TO I-64 INCLUDING A NEW INTERCHANGE. (98CCN) Milepoints: From: To: Scope: NEW ROUTE(O)	<table border="1"> <thead> <tr> <th>FUNDING PHASE</th> <th>GA YEAR</th> <th>KYTC YEAR</th> <th>AMOUNT</th> </tr> </thead> <tbody> <tr> <td>SP</td> <td>R</td> <td>2003</td> <td>\$1,250,000</td> </tr> <tr> <td>SP</td> <td>U</td> <td>2003</td> <td>\$1,225,000</td> </tr> <tr> <td>SP</td> <td>C</td> <td>2005</td> <td>\$10,000,000</td> </tr> <tr> <td colspan="3">Total</td> <td>\$12,475,000</td> </tr> </tbody> </table>	FUNDING PHASE	GA YEAR	KYTC YEAR	AMOUNT	SP	R	2003	\$1,250,000	SP	U	2003	\$1,225,000	SP	C	2005	\$10,000,000	Total			\$12,475,000				
FUNDING PHASE	GA YEAR	KYTC YEAR	AMOUNT																										
SP	R	2003	\$1,250,000																										
SP	U	2003	\$1,225,000																										
SP	C	2005	\$10,000,000																										
Total			\$12,475,000																										
ROWAN	2000 09 - 301.11 Parent No.: 2000 09 - 301.10	-	3.200	NEW ROUTE FROM US-60/KY-32 EAST OF MOREHEAD TO I-64 INCLUDING A NEW INTERCHANGE. (98CCN) (ADDITIONAL FUNDING FOR C PHASE) Milepoints: From: To: Scope: PREFINANCD CONVRSN(O)	<table border="1"> <thead> <tr> <th>FUNDING PHASE</th> <th>GA YEAR</th> <th>KYTC YEAR</th> <th>AMOUNT</th> </tr> </thead> <tbody> <tr> <td>SP</td> <td>C</td> <td>2006</td> <td>\$8,000,000</td> </tr> <tr> <td colspan="3">Total</td> <td>\$8,000,000</td> </tr> </tbody> </table>	FUNDING PHASE	GA YEAR	KYTC YEAR	AMOUNT	SP	C	2006	\$8,000,000	Total			\$8,000,000												
FUNDING PHASE	GA YEAR	KYTC YEAR	AMOUNT																										
SP	C	2006	\$8,000,000																										
Total			\$8,000,000																										
ROWAN	2000 09 - 1048.00 Parent No.: 2000 09 - 1048.00	KY-3318	.100	REPLACE BRIDGE & APPROACHES AT OPEN FORK CREEK 200' E KY-174 (B74). Milepoints: From: 4.485 To: 4.585 Scope: BRIDGE REPLACEMENT(P)	<table border="1"> <thead> <tr> <th>FUNDING PHASE</th> <th>GA YEAR</th> <th>KYTC YEAR</th> <th>AMOUNT</th> </tr> </thead> <tbody> <tr> <td>BRX</td> <td>R</td> <td>2003</td> <td>\$30,000</td> </tr> <tr> <td>BRX</td> <td>U</td> <td>2003</td> <td>\$20,000</td> </tr> <tr> <td>BRX</td> <td>C</td> <td>2004</td> <td>\$300,000</td> </tr> <tr> <td colspan="3">Total</td> <td>\$350,000</td> </tr> </tbody> </table>	FUNDING PHASE	GA YEAR	KYTC YEAR	AMOUNT	BRX	R	2003	\$30,000	BRX	U	2003	\$20,000	BRX	C	2004	\$300,000	Total			\$350,000				
FUNDING PHASE	GA YEAR	KYTC YEAR	AMOUNT																										
BRX	R	2003	\$30,000																										
BRX	U	2003	\$20,000																										
BRX	C	2004	\$300,000																										
Total			\$350,000																										
ROWAN	2000 09 - 1052.00 Parent No.: 2000 09 - 1052.00	CR-1001	.100	REPLACE BRIDGE & APPROACHES AT TRIPLETT CREEK, 0.15 MILE SOUTHEAST OF US-60 IN MOREHEAD (C01). Milepoints: From: To: Scope: BRIDGE REPLACEMENT(P)	<table border="1"> <thead> <tr> <th>FUNDING PHASE</th> <th>GA YEAR</th> <th>KYTC YEAR</th> <th>AMOUNT</th> </tr> </thead> <tbody> <tr> <td>BRZ</td> <td>D</td> <td>2003</td> <td>\$150,000</td> </tr> <tr> <td>BRZ</td> <td>R</td> <td>2005</td> <td>\$150,000</td> </tr> <tr> <td>BRZ</td> <td>U</td> <td>2005</td> <td>\$100,000</td> </tr> <tr> <td>BRZ</td> <td>C</td> <td>2006</td> <td>\$500,000</td> </tr> <tr> <td colspan="3">Total</td> <td>\$900,000</td> </tr> </tbody> </table>	FUNDING PHASE	GA YEAR	KYTC YEAR	AMOUNT	BRZ	D	2003	\$150,000	BRZ	R	2005	\$150,000	BRZ	U	2005	\$100,000	BRZ	C	2006	\$500,000	Total			\$900,000
FUNDING PHASE	GA YEAR	KYTC YEAR	AMOUNT																										
BRZ	D	2003	\$150,000																										
BRZ	R	2005	\$150,000																										
BRZ	U	2005	\$100,000																										
BRZ	C	2006	\$500,000																										
Total			\$900,000																										
ROWAN	2000 09 - 2011.00 Parent No.: 2000 09 - 2011.00	I-64	5.800	BREAK, SEAT & THICK OVERLAY FROM BATH COUNTY LINE (MP 129.0) TO BULLFORK ROAD BRIDGE (MP 134.8) Milepoints: From: 129 To: 134.8 Scope: PAVEMENT REHAB-INT(P)	<table border="1"> <thead> <tr> <th>FUNDING PHASE</th> <th>GA YEAR</th> <th>KYTC YEAR</th> <th>AMOUNT</th> </tr> </thead> <tbody> <tr> <td>IM</td> <td>D</td> <td>2004</td> <td>\$350,000</td> </tr> <tr> <td>IM</td> <td>C</td> <td>2005</td> <td>\$11,500,000</td> </tr> <tr> <td colspan="3">Total</td> <td>\$11,850,000</td> </tr> </tbody> </table>	FUNDING PHASE	GA YEAR	KYTC YEAR	AMOUNT	IM	D	2004	\$350,000	IM	C	2005	\$11,500,000	Total			\$11,850,000								
FUNDING PHASE	GA YEAR	KYTC YEAR	AMOUNT																										
IM	D	2004	\$350,000																										
IM	C	2005	\$11,500,000																										
Total			\$11,850,000																										

KENTUCKY TRANSPORTATION CABINET
 SIX YEAR HIGHWAY PLAN
 FY- 2003 THRU FY- 2006

COUNTY	ITEM NO. & PARENT NO.	ROUTE	LENGTH	DESCRIPTION	FUND-SCHEDULING INFORMATION												
ROWAN	1998 09 - 7030.00 Parent No.: 1998 09 - 7030.00	KY-519	2.000	WIDEN KY-519 FROM THE INTERSECTION OF KY-801 AND EXTENDING 2.0 MILES NORTH. (98CCN) Milepoints: From: 2.464 To: 4.464 Scope: MINOR WIDENING(O)	<table border="1"> <thead> <tr> <th>FUNDING PHASE</th> <th>GA YEAR</th> <th>KYTC YEAR</th> <th>AMOUNT</th> </tr> </thead> <tbody> <tr> <td>SP</td> <td>C</td> <td>2004</td> <td>\$4,000,000</td> </tr> <tr> <td colspan="3" style="text-align: right;">Total</td> <td>\$4,000,000</td> </tr> </tbody> </table>	FUNDING PHASE	GA YEAR	KYTC YEAR	AMOUNT	SP	C	2004	\$4,000,000	Total			\$4,000,000
FUNDING PHASE	GA YEAR	KYTC YEAR	AMOUNT														
SP	C	2004	\$4,000,000														
Total			\$4,000,000														

KENTUCKY TRANSPORTATION CABINET
SIX YEAR HIGHWAY PLAN
FY- 2003 THRU FY- 2006

COUNTY	ITEM NO. & PARENT NO.	ROUTE	LENGTH	DESCRIPTION	FUND-SCHEDULING INFORMATION																								
RUSSELL	1996 08 - 54.01	US-127	3.000	JAMESTOWN BYPASS (98KYD) Parent No.: Milepoints: From: To: Scope: BYPASS(O)	<table border="1"> <thead> <tr> <th>FUNDING PHASE</th> <th>GA YEAR</th> <th>KYTC YEAR</th> <th>AMOUNT</th> </tr> </thead> <tbody> <tr> <td>STP</td> <td>C</td> <td>2003</td> <td>\$14,200,000</td> </tr> <tr> <td colspan="3" style="text-align: right;">Total</td> <td>\$14,200,000</td> </tr> </tbody> </table>	FUNDING PHASE	GA YEAR	KYTC YEAR	AMOUNT	STP	C	2003	\$14,200,000	Total			\$14,200,000												
	FUNDING PHASE				GA YEAR	KYTC YEAR	AMOUNT																						
STP	C	2003	\$14,200,000																										
Total			\$14,200,000																										
1996 08 - 54.01																													
RUSSELL	2000 08 - 108.00	US-127	2.500	US127 FROM 1.0 MILE SOUTH OF KY-55 NEAR FREEDOM TO THE JAMESTOWN BYPASS. (00CCR) Parent No.: Milepoints: From: 7.1 To: 11.4 Scope: RECONSTRUCTION(O)	<table border="1"> <thead> <tr> <th>FUNDING PHASE</th> <th>GA YEAR</th> <th>KYTC YEAR</th> <th>AMOUNT</th> </tr> </thead> <tbody> <tr> <td>SP</td> <td>R</td> <td>2005</td> <td>\$2,500,000</td> </tr> <tr> <td>SP</td> <td>U</td> <td>2005</td> <td>\$1,500,000</td> </tr> <tr> <td colspan="3" style="text-align: right;">Total</td> <td>\$4,000,000</td> </tr> </tbody> </table>	FUNDING PHASE	GA YEAR	KYTC YEAR	AMOUNT	SP	R	2005	\$2,500,000	SP	U	2005	\$1,500,000	Total			\$4,000,000								
	FUNDING PHASE				GA YEAR	KYTC YEAR	AMOUNT																						
SP	R	2005	\$2,500,000																										
SP	U	2005	\$1,500,000																										
Total			\$4,000,000																										
2000 08 - 108.00																													
RUSSELL	2000 08 - 1028.00	KY-80	.100	REPLACE BRIDGE & APPROACHES AT GOOSE CREEK 1.0MI W CASEY COUNTY LINE (B01). Parent No.: Milepoints: From: 9.313 To: 9.413 Scope: BRIDGE REPLACEMENT(P)	<table border="1"> <thead> <tr> <th>FUNDING PHASE</th> <th>GA YEAR</th> <th>KYTC YEAR</th> <th>AMOUNT</th> </tr> </thead> <tbody> <tr> <td>BRO</td> <td>R</td> <td>2004</td> <td>\$75,000</td> </tr> <tr> <td>BRO</td> <td>U</td> <td>2004</td> <td>\$60,000</td> </tr> <tr> <td>BRO</td> <td>C</td> <td>2005</td> <td>\$1,200,000</td> </tr> <tr> <td colspan="3" style="text-align: right;">Total</td> <td>\$1,335,000</td> </tr> </tbody> </table>	FUNDING PHASE	GA YEAR	KYTC YEAR	AMOUNT	BRO	R	2004	\$75,000	BRO	U	2004	\$60,000	BRO	C	2005	\$1,200,000	Total			\$1,335,000				
	FUNDING PHASE				GA YEAR	KYTC YEAR	AMOUNT																						
BRO	R	2004	\$75,000																										
BRO	U	2004	\$60,000																										
BRO	C	2005	\$1,200,000																										
Total			\$1,335,000																										
2000 08 - 1028.00																													
RUSSELL	1998 08 - 5007.00	US-127	.100	CORRECT ROCKFALL HAZARD @ MP 1.2 TO 1.3 (98KYD) Parent No.: Milepoints: From: 1.2 To: 1.3 Scope: ROCKFALL MITIGTN(P)	<table border="1"> <thead> <tr> <th>FUNDING PHASE</th> <th>GA YEAR</th> <th>KYTC YEAR</th> <th>AMOUNT</th> </tr> </thead> <tbody> <tr> <td>HPP</td> <td>D</td> <td>2003</td> <td>\$35,000</td> </tr> <tr> <td>SP</td> <td>R</td> <td>2006</td> <td>\$25,000</td> </tr> <tr> <td>SP</td> <td>U</td> <td>2006</td> <td>\$10,000</td> </tr> <tr> <td>SP</td> <td>C</td> <td>2005</td> <td>\$200,000</td> </tr> <tr> <td colspan="3" style="text-align: right;">Total</td> <td>\$270,000</td> </tr> </tbody> </table>	FUNDING PHASE	GA YEAR	KYTC YEAR	AMOUNT	HPP	D	2003	\$35,000	SP	R	2006	\$25,000	SP	U	2006	\$10,000	SP	C	2005	\$200,000	Total			\$270,000
	FUNDING PHASE				GA YEAR	KYTC YEAR	AMOUNT																						
HPP	D	2003	\$35,000																										
SP	R	2006	\$25,000																										
SP	U	2006	\$10,000																										
SP	C	2005	\$200,000																										
Total			\$270,000																										
1998 08 - 5007.00																													

**KENTUCKY TRANSPORTATION CABINET
SIX YEAR HIGHWAY PLAN
FY- 2003 THRU FY- 2006**

COUNTY	ITEM NO. & PARENT NO.	ROUTE	LENGTH	DESCRIPTION	FUND-SCHEDULING INFORMATION																								
SCOTT	1996 06 - 72.20 Parent No.: 1996 06 - 72.20	I-75	4.500	LEXINGTON-COVINGTON; FROM SOUTH OF POKEBERRY RD TO GRANT CO LINE (SECTION-3) (IM SHARE) Milepoints: From: 138.7 To: 143.239 Scope: MAJOR WIDENING(O)	<table border="1"> <thead> <tr> <th>FUNDING PHASE</th> <th>GA YEAR</th> <th>KYTC YEAR</th> <th>AMOUNT</th> </tr> </thead> <tbody> <tr> <td>IM</td> <td>C</td> <td>2006</td> <td>\$8,000,000</td> </tr> <tr> <td colspan="3" style="text-align: right;">Total</td> <td>\$8,000,000</td> </tr> </tbody> </table>	FUNDING PHASE	GA YEAR	KYTC YEAR	AMOUNT	IM	C	2006	\$8,000,000	Total			\$8,000,000												
FUNDING PHASE	GA YEAR	KYTC YEAR	AMOUNT																										
IM	C	2006	\$8,000,000																										
Total			\$8,000,000																										
SCOTT	1996 06 - 72.21 Parent No.: 1996 06 - 72.21	I-75	4.500	LEXINGTON-COVINGTON; FROM SOUTH OF POKEBERRY RD TO GRANT CO LINE (SECTION-3) (NH SHARE) Milepoints: From: 138.7 To: 143.239 Scope: MAJOR WIDENING(O)	<table border="1"> <thead> <tr> <th>FUNDING PHASE</th> <th>GA YEAR</th> <th>KYTC YEAR</th> <th>AMOUNT</th> </tr> </thead> <tbody> <tr> <td>NH</td> <td>U</td> <td>2005</td> <td>\$500,000</td> </tr> <tr> <td colspan="3" style="text-align: right;">Total</td> <td>\$500,000</td> </tr> </tbody> </table>	FUNDING PHASE	GA YEAR	KYTC YEAR	AMOUNT	NH	U	2005	\$500,000	Total			\$500,000												
FUNDING PHASE	GA YEAR	KYTC YEAR	AMOUNT																										
NH	U	2005	\$500,000																										
Total			\$500,000																										
SCOTT	1996 07 - 102.01 Parent No.: 1996 07 - 102.01	-	4.000	GEORGETOWN NORTHWEST BYPASS FR US-460 WTO I-75 N Milepoints: From: To: Scope: BYPASS(O)	<table border="1"> <thead> <tr> <th>FUNDING PHASE</th> <th>GA YEAR</th> <th>KYTC YEAR</th> <th>AMOUNT</th> </tr> </thead> <tbody> <tr> <td>STP</td> <td>U</td> <td>2004</td> <td>\$5,000,000</td> </tr> <tr> <td>STP</td> <td>C</td> <td>2006</td> <td>\$10,000,000</td> </tr> <tr> <td colspan="3" style="text-align: right;">Total</td> <td>\$15,000,000</td> </tr> </tbody> </table>	FUNDING PHASE	GA YEAR	KYTC YEAR	AMOUNT	STP	U	2004	\$5,000,000	STP	C	2006	\$10,000,000	Total			\$15,000,000								
FUNDING PHASE	GA YEAR	KYTC YEAR	AMOUNT																										
STP	U	2004	\$5,000,000																										
STP	C	2006	\$10,000,000																										
Total			\$15,000,000																										
SCOTT	1996 07 - 212.00 Parent No.: 1996 07 - 212.00	US-460	1.600	RECONSTRUCT US-460 FROM KY-227 AT GREAT CROSSING TO US-62 WCL OF GEORGETOWN. Milepoints: From: 7.055 To: 8.583 Scope: RECONSTRUCTION(O)	<table border="1"> <thead> <tr> <th>FUNDING PHASE</th> <th>GA YEAR</th> <th>KYTC YEAR</th> <th>AMOUNT</th> </tr> </thead> <tbody> <tr> <td>STP</td> <td>R</td> <td>2003</td> <td>\$750,000</td> </tr> <tr> <td>STP</td> <td>U</td> <td>2004</td> <td>\$1,000,000</td> </tr> <tr> <td>STP</td> <td>C</td> <td>2005</td> <td>\$2,000,000</td> </tr> <tr> <td colspan="3" style="text-align: right;">Total</td> <td>\$3,750,000</td> </tr> </tbody> </table>	FUNDING PHASE	GA YEAR	KYTC YEAR	AMOUNT	STP	R	2003	\$750,000	STP	U	2004	\$1,000,000	STP	C	2005	\$2,000,000	Total			\$3,750,000				
FUNDING PHASE	GA YEAR	KYTC YEAR	AMOUNT																										
STP	R	2003	\$750,000																										
STP	U	2004	\$1,000,000																										
STP	C	2005	\$2,000,000																										
Total			\$3,750,000																										
SCOTT	1996 07 - 298.00 Parent No.: 1996 07 - 298.00	US-62	3.200	WIDEN US-62 FROM I-64 TO GEORGETOWN BYPASS Milepoints: From: 2.755 To: 6 Scope: MAJOR WIDENING(O)	<table border="1"> <thead> <tr> <th>FUNDING PHASE</th> <th>GA YEAR</th> <th>KYTC YEAR</th> <th>AMOUNT</th> </tr> </thead> <tbody> <tr> <td>STP</td> <td>C</td> <td>2003</td> <td>\$9,000,000</td> </tr> <tr> <td colspan="3" style="text-align: right;">Total</td> <td>\$9,000,000</td> </tr> </tbody> </table>	FUNDING PHASE	GA YEAR	KYTC YEAR	AMOUNT	STP	C	2003	\$9,000,000	Total			\$9,000,000												
FUNDING PHASE	GA YEAR	KYTC YEAR	AMOUNT																										
STP	C	2003	\$9,000,000																										
Total			\$9,000,000																										
SCOTT	2000 07 - 1102.00 Parent No.: 2000 07 - 1102.00	KY-356	.100	REPLACE BRIDGE & APPROACHES AT NS (CNO&TP) SYSTEM 2.3MI EAST OF US-25 (RR602). Milepoints: From: 2.35 To: 2.45 Scope: BRIDGE REPLACEMENT(P)	<table border="1"> <thead> <tr> <th>FUNDING PHASE</th> <th>GA YEAR</th> <th>KYTC YEAR</th> <th>AMOUNT</th> </tr> </thead> <tbody> <tr> <td>BRX</td> <td>D</td> <td>2003</td> <td>\$80,000</td> </tr> <tr> <td>BRX</td> <td>R</td> <td>2005</td> <td>\$50,000</td> </tr> <tr> <td>BRX</td> <td>U</td> <td>2005</td> <td>\$20,000</td> </tr> <tr> <td>BRX</td> <td>C</td> <td>2006</td> <td>\$650,000</td> </tr> <tr> <td colspan="3" style="text-align: right;">Total</td> <td>\$800,000</td> </tr> </tbody> </table>	FUNDING PHASE	GA YEAR	KYTC YEAR	AMOUNT	BRX	D	2003	\$80,000	BRX	R	2005	\$50,000	BRX	U	2005	\$20,000	BRX	C	2006	\$650,000	Total			\$800,000
FUNDING PHASE	GA YEAR	KYTC YEAR	AMOUNT																										
BRX	D	2003	\$80,000																										
BRX	R	2005	\$50,000																										
BRX	U	2005	\$20,000																										
BRX	C	2006	\$650,000																										
Total			\$800,000																										
SCOTT	2000 07 - 1105.00 Parent No.: 2000 07 - 1105.00	CR-1020	.100	REPLACE BRIDGE & APPROACHES AT NS (CNO&TP) SYSTEM 0.2 MILE NORTH OF CR5021 (RR606). Milepoints: From: To: Scope: BRIDGE REPLACEMENT(P)	<table border="1"> <thead> <tr> <th>FUNDING PHASE</th> <th>GA YEAR</th> <th>KYTC YEAR</th> <th>AMOUNT</th> </tr> </thead> <tbody> <tr> <td>BRZ</td> <td>D</td> <td>2003</td> <td>\$125,000</td> </tr> <tr> <td>BRZ</td> <td>R</td> <td>2005</td> <td>\$150,000</td> </tr> <tr> <td>BRZ</td> <td>U</td> <td>2005</td> <td>\$100,000</td> </tr> <tr> <td>BRZ</td> <td>C</td> <td>2006</td> <td>\$450,000</td> </tr> <tr> <td colspan="3" style="text-align: right;">Total</td> <td>\$825,000</td> </tr> </tbody> </table>	FUNDING PHASE	GA YEAR	KYTC YEAR	AMOUNT	BRZ	D	2003	\$125,000	BRZ	R	2005	\$150,000	BRZ	U	2005	\$100,000	BRZ	C	2006	\$450,000	Total			\$825,000
FUNDING PHASE	GA YEAR	KYTC YEAR	AMOUNT																										
BRZ	D	2003	\$125,000																										
BRZ	R	2005	\$150,000																										
BRZ	U	2005	\$100,000																										
BRZ	C	2006	\$450,000																										
Total			\$825,000																										
SCOTT	2000 07 - 2011.00 Parent No.: 2000 07 - 2011.00	I-75	7.000	MILL & INLAY FROM MP 126.8 TO WOLF BRANCH CULVERT (MP 133.8) Milepoints: From: 126.8 To: 133.8 Scope: PAVEMENT REHAB-INT(P)	<table border="1"> <thead> <tr> <th>FUNDING PHASE</th> <th>GA YEAR</th> <th>KYTC YEAR</th> <th>AMOUNT</th> </tr> </thead> <tbody> <tr> <td>IM</td> <td>C</td> <td>2005</td> <td>\$4,200,000</td> </tr> <tr> <td colspan="3" style="text-align: right;">Total</td> <td>\$4,200,000</td> </tr> </tbody> </table>	FUNDING PHASE	GA YEAR	KYTC YEAR	AMOUNT	IM	C	2005	\$4,200,000	Total			\$4,200,000												
FUNDING PHASE	GA YEAR	KYTC YEAR	AMOUNT																										
IM	C	2005	\$4,200,000																										
Total			\$4,200,000																										

**KENTUCKY TRANSPORTATION CABINET
SIX YEAR HIGHWAY PLAN**

FY- 2003 THRU FY- 2006

COUNTY	ITEM NO. & PARENT NO.	ROUTE	LENGTH	DESCRIPTION	FUND-SCHEDULING INFORMATION																								
SHELBY	2000 05 - 158.00 Parent No.: 2000 05 - 158.00	US-60	1.500	IMPROVE EXISTING 4-LANE AND EXTEND 4-LANE ROAD FROM KY-53 IN SHELBYVILLE EAST TO SHELBY COUNTY HIGH SCHOOL. Milepoints: From: 11.398 To: 12.988 Scope: MAJOR WIDENING(O)	<table border="1"> <thead> <tr> <th>FUNDING PHASE</th> <th>GA YEAR</th> <th>KYTC YEAR</th> <th>AMOUNT</th> </tr> </thead> <tbody> <tr> <td>SP</td> <td>D</td> <td>2004</td> <td>\$800,000</td> </tr> <tr> <td align="right" colspan="3">Total</td> <td>\$800,000</td> </tr> </tbody> </table>	FUNDING PHASE	GA YEAR	KYTC YEAR	AMOUNT	SP	D	2004	\$800,000	Total			\$800,000												
FUNDING PHASE	GA YEAR	KYTC YEAR	AMOUNT																										
SP	D	2004	\$800,000																										
Total			\$800,000																										
SHELBY	1996 05 - 326.01 Parent No.: 1996 05 - 326.01	-	4.500	NORTHERN BYPASS OF SHELBYVILLE FROM US-60W TO KY- 55 N Milepoints: From: To: Scope: NEW ROUTE(O)	<table border="1"> <thead> <tr> <th>FUNDING PHASE</th> <th>GA YEAR</th> <th>KYTC YEAR</th> <th>AMOUNT</th> </tr> </thead> <tbody> <tr> <td>SP</td> <td>U</td> <td>2003</td> <td>\$2,000,000</td> </tr> <tr> <td>SP</td> <td>C</td> <td>2004</td> <td>\$10,000,000</td> </tr> <tr> <td align="right" colspan="3">Total</td> <td>\$12,000,000</td> </tr> </tbody> </table>	FUNDING PHASE	GA YEAR	KYTC YEAR	AMOUNT	SP	U	2003	\$2,000,000	SP	C	2004	\$10,000,000	Total			\$12,000,000								
FUNDING PHASE	GA YEAR	KYTC YEAR	AMOUNT																										
SP	U	2003	\$2,000,000																										
SP	C	2004	\$10,000,000																										
Total			\$12,000,000																										
SHELBY	2000 05 - 326.02 Parent No.: 1996 05 - 326.01	-	4.500	NORTHERN BYPASS OF SHELBYVILLE FROM US-60W TO KY- 55 N (ADDITIONAL FUNDING FOR C PHASE) Milepoints: From: To: Scope: PREFINANCD CONVRSN(O)	<table border="1"> <thead> <tr> <th>FUNDING PHASE</th> <th>GA YEAR</th> <th>KYTC YEAR</th> <th>AMOUNT</th> </tr> </thead> <tbody> <tr> <td>SP</td> <td>C</td> <td>2005</td> <td>\$8,000,000</td> </tr> <tr> <td align="right" colspan="3">Total</td> <td>\$8,000,000</td> </tr> </tbody> </table>	FUNDING PHASE	GA YEAR	KYTC YEAR	AMOUNT	SP	C	2005	\$8,000,000	Total			\$8,000,000												
FUNDING PHASE	GA YEAR	KYTC YEAR	AMOUNT																										
SP	C	2005	\$8,000,000																										
Total			\$8,000,000																										
SHELBY	2000 05 - 326.03 Parent No.: 1996 05 - 326.01	-	4.500	NORTHERN BYPASS OF SHELBYVILLE FROM US-60W TO KY- 55 N (ADDITIONAL FUNDING FOR C PHASE) Milepoints: From: To: Scope: PREFINANCD CONVRSN(O)	<table border="1"> <thead> <tr> <th>FUNDING PHASE</th> <th>GA YEAR</th> <th>KYTC YEAR</th> <th>AMOUNT</th> </tr> </thead> <tbody> <tr> <td>SP</td> <td>C</td> <td>2006</td> <td>\$8,000,000</td> </tr> <tr> <td align="right" colspan="3">Total</td> <td>\$8,000,000</td> </tr> </tbody> </table>	FUNDING PHASE	GA YEAR	KYTC YEAR	AMOUNT	SP	C	2006	\$8,000,000	Total			\$8,000,000												
FUNDING PHASE	GA YEAR	KYTC YEAR	AMOUNT																										
SP	C	2006	\$8,000,000																										
Total			\$8,000,000																										
SHELBY	2000 05 - 348.00 Parent No.: 2000 05 - 348.00	KY-1848	1.000	5-LANE KY-1848 FROM THE I-64 INTERCHANGE TO US-60 AT SIMPSONVILLE Milepoints: From: 5.054 To: 6.025 Scope: MAJOR WIDENING(O)	<table border="1"> <thead> <tr> <th>FUNDING PHASE</th> <th>GA YEAR</th> <th>KYTC YEAR</th> <th>AMOUNT</th> </tr> </thead> <tbody> <tr> <td>STP</td> <td>D</td> <td>2004</td> <td>\$400,000</td> </tr> <tr> <td>STP</td> <td>R</td> <td>2006</td> <td>\$1,000,000</td> </tr> <tr> <td>STP</td> <td>U</td> <td>2006</td> <td>\$1,500,000</td> </tr> <tr> <td align="right" colspan="3">Total</td> <td>\$2,900,000</td> </tr> </tbody> </table>	FUNDING PHASE	GA YEAR	KYTC YEAR	AMOUNT	STP	D	2004	\$400,000	STP	R	2006	\$1,000,000	STP	U	2006	\$1,500,000	Total			\$2,900,000				
FUNDING PHASE	GA YEAR	KYTC YEAR	AMOUNT																										
STP	D	2004	\$400,000																										
STP	R	2006	\$1,000,000																										
STP	U	2006	\$1,500,000																										
Total			\$2,900,000																										
SHELBY JEFFERSON	2000 05 - 351.01 Parent No.: 1996 05 - 351.00	I-64		I-64 EASTBOUND PORT OF ENTRY FOR A COMMERCIAL VEHICLE MONITORING STATION. Milepoints: From: To: Milepoints: From: To: Scope: WEIGH STA REHAB(P)	<table border="1"> <thead> <tr> <th>FUNDING PHASE</th> <th>GA YEAR</th> <th>KYTC YEAR</th> <th>AMOUNT</th> </tr> </thead> <tbody> <tr> <td>IM</td> <td>C</td> <td>2004</td> <td>\$6,500,000</td> </tr> <tr> <td align="right" colspan="3">Total</td> <td>\$6,500,000</td> </tr> </tbody> </table>	FUNDING PHASE	GA YEAR	KYTC YEAR	AMOUNT	IM	C	2004	\$6,500,000	Total			\$6,500,000												
FUNDING PHASE	GA YEAR	KYTC YEAR	AMOUNT																										
IM	C	2004	\$6,500,000																										
Total			\$6,500,000																										
SHELBY	2000 05 - 1024.00 Parent No.: 2000 05 - 1024.00	US-60	.100	REPLACE BRIDGE & APPROACHES AT CSX RAILROAD 0.35MI W KY-1848 (B23). Milepoints: From: 2.644 To: 2.744 Scope: BRIDGE REPLACEMENT(P)	<table border="1"> <thead> <tr> <th>FUNDING PHASE</th> <th>GA YEAR</th> <th>KYTC YEAR</th> <th>AMOUNT</th> </tr> </thead> <tbody> <tr> <td>BRO</td> <td>R</td> <td>2003</td> <td>\$100,000</td> </tr> <tr> <td>BRO</td> <td>U</td> <td>2003</td> <td>\$70,000</td> </tr> <tr> <td>BRO</td> <td>C</td> <td>2004</td> <td>\$1,320,000</td> </tr> <tr> <td align="right" colspan="3">Total</td> <td>\$1,490,000</td> </tr> </tbody> </table>	FUNDING PHASE	GA YEAR	KYTC YEAR	AMOUNT	BRO	R	2003	\$100,000	BRO	U	2003	\$70,000	BRO	C	2004	\$1,320,000	Total			\$1,490,000				
FUNDING PHASE	GA YEAR	KYTC YEAR	AMOUNT																										
BRO	R	2003	\$100,000																										
BRO	U	2003	\$70,000																										
BRO	C	2004	\$1,320,000																										
Total			\$1,490,000																										
SHELBY	2000 05 - 1028.00 Parent No.: 2000 05 - 1028.00	US-60	.100	REPLACE BRIDGE & APPROACHES AT LITTLE BULLSKIN CREEK 1.3MI E KY-1848 (B26). Milepoints: From: 4.969 To: 5.069 Scope: BRIDGE REPLACEMENT(P)	<table border="1"> <thead> <tr> <th>FUNDING PHASE</th> <th>GA YEAR</th> <th>KYTC YEAR</th> <th>AMOUNT</th> </tr> </thead> <tbody> <tr> <td>BRO</td> <td>C</td> <td>2003</td> <td>\$220,000</td> </tr> <tr> <td align="right" colspan="3">Total</td> <td>\$220,000</td> </tr> </tbody> </table>	FUNDING PHASE	GA YEAR	KYTC YEAR	AMOUNT	BRO	C	2003	\$220,000	Total			\$220,000												
FUNDING PHASE	GA YEAR	KYTC YEAR	AMOUNT																										
BRO	C	2003	\$220,000																										
Total			\$220,000																										
SHELBY	2000 05 - 1032.00 Parent No.: 2000 05 - 1032.00	KY-714	.100	REPLACE BRIDGE & APPROACHES AT WOLF RUN, SOUTH OF I-64 AT KY-2829 (B79) Milepoints: From: 5.35 To: 5.45 Scope: BRIDGE REPLACEMENT(P)	<table border="1"> <thead> <tr> <th>FUNDING PHASE</th> <th>GA YEAR</th> <th>KYTC YEAR</th> <th>AMOUNT</th> </tr> </thead> <tbody> <tr> <td>BRX</td> <td>D</td> <td>2004</td> <td>\$50,000</td> </tr> <tr> <td>BRX</td> <td>R</td> <td>2005</td> <td>\$50,000</td> </tr> <tr> <td>BRX</td> <td>U</td> <td>2005</td> <td>\$50,000</td> </tr> <tr> <td>BRX</td> <td>C</td> <td>2006</td> <td>\$200,000</td> </tr> <tr> <td align="right" colspan="3">Total</td> <td>\$350,000</td> </tr> </tbody> </table>	FUNDING PHASE	GA YEAR	KYTC YEAR	AMOUNT	BRX	D	2004	\$50,000	BRX	R	2005	\$50,000	BRX	U	2005	\$50,000	BRX	C	2006	\$200,000	Total			\$350,000
FUNDING PHASE	GA YEAR	KYTC YEAR	AMOUNT																										
BRX	D	2004	\$50,000																										
BRX	R	2005	\$50,000																										
BRX	U	2005	\$50,000																										
BRX	C	2006	\$200,000																										
Total			\$350,000																										
SHELBY	1998 05 - 2006.00 Parent No.: 2000 99 - 301.00	I-64	5.200	I-64 FROM MP 38.18, KY 1790 TO MP 43.33, KY 395 Milepoints: From: 38.184 To: 43.332 Scope: PAVEMENT REHAB-INT(P)	<table border="1"> <thead> <tr> <th>FUNDING PHASE</th> <th>GA YEAR</th> <th>KYTC YEAR</th> <th>AMOUNT</th> </tr> </thead> <tbody> <tr> <td>IM</td> <td>C</td> <td>2004</td> <td>\$10,100,000</td> </tr> <tr> <td align="right" colspan="3">Total</td> <td>\$10,100,000</td> </tr> </tbody> </table>	FUNDING PHASE	GA YEAR	KYTC YEAR	AMOUNT	IM	C	2004	\$10,100,000	Total			\$10,100,000												
FUNDING PHASE	GA YEAR	KYTC YEAR	AMOUNT																										
IM	C	2004	\$10,100,000																										
Total			\$10,100,000																										

KENTUCKY TRANSPORTATION CABINET
 SIX YEAR HIGHWAY PLAN
 FY- 2003 THRU FY- 2006

COUNTY	ITEM NO. & PARENT NO.	ROUTE	LENGTH	DESCRIPTION	FUND-SCHEDULING INFORMATION			
SHELBY	2000 05 - 2031.00	I-64	4.400	MILL & THIN OVERLAY FROM KY-395 (MP 43.3) TO KY-151 (MP 47.7)	FUNDING PHASE	GA YEAR	KYTC YEAR	AMOUNT
FRANKLIN	Parent No.: 2000 05 - 2031.00			Milepoints: From: 43.332 To: 46.303 Milepoints: From: 46.303 To: 47.74 Scope: PAVEMENT REHAB-INT(P)	IM	C	2005	\$1,000,000
							Total	\$1,000,000

KENTUCKY TRANSPORTATION CABINET
SIX YEAR HIGHWAY PLAN

FY- 2003 THRU FY- 2006

COUNTY	ITEM NO. & PARENT NO.	ROUTE	LENGTH	DESCRIPTION	FUND-SCHEDULING INFORMATION																								
SIMPSON	1996 03 - 8.00 Parent No.: 1996 03 - 8.00	US-31W	5.300	MAJOR WIDENING FROM TENNESSEE STATE LINE TO KY-1008 AT FRANKLIN (INCLUDES I-65 INTERCHANGE RECONSTRUCTION) (98CCR) Milepoints: From: 0 To: 5.273 Scope: MAJOR WIDENING(O)	<table border="1"> <thead> <tr> <th>FUNDING PHASE</th> <th>GA YEAR</th> <th>KYTC YEAR</th> <th>AMOUNT</th> </tr> </thead> <tbody> <tr> <td>SP</td> <td>C</td> <td>2004</td> <td>\$10,000,000</td> </tr> <tr> <td colspan="3">Total</td> <td>\$10,000,000</td> </tr> </tbody> </table>	FUNDING PHASE	GA YEAR	KYTC YEAR	AMOUNT	SP	C	2004	\$10,000,000	Total			\$10,000,000												
FUNDING PHASE	GA YEAR	KYTC YEAR	AMOUNT																										
SP	C	2004	\$10,000,000																										
Total			\$10,000,000																										
SIMPSON	2000 03 - 8.01 Parent No.: 1996 03 - 8.00	US-31W	5.300	MAJOR WIDENING FROM TENNESSEE STATE LINE TO KY-1008 AT FRANKLIN (INCLUDES I-65 INTERCHANGE RECONSTRUCTION) (98CCR) (ADDITIONAL FUNDING FOR C PHASE) Milepoints: From: 0 To: 5.273 Scope: PREFINANCD CONVRSN(O)	<table border="1"> <thead> <tr> <th>FUNDING PHASE</th> <th>GA YEAR</th> <th>KYTC YEAR</th> <th>AMOUNT</th> </tr> </thead> <tbody> <tr> <td>SP</td> <td>C</td> <td>2005</td> <td>\$15,000,000</td> </tr> <tr> <td colspan="3">Total</td> <td>\$15,000,000</td> </tr> </tbody> </table>	FUNDING PHASE	GA YEAR	KYTC YEAR	AMOUNT	SP	C	2005	\$15,000,000	Total			\$15,000,000												
FUNDING PHASE	GA YEAR	KYTC YEAR	AMOUNT																										
SP	C	2005	\$15,000,000																										
Total			\$15,000,000																										
SIMPSON	2000 03 - 15.00 Parent No.: 2000 03 - 15.00	I-65	.100	ADD RESTROOM FACILITY TO I-65 WEIGH STATION IN SIMPSON COUNTY Milepoints: From: 4 To: 4.1 Scope: WEIGH STA REHAB(P)	<table border="1"> <thead> <tr> <th>FUNDING PHASE</th> <th>GA YEAR</th> <th>KYTC YEAR</th> <th>AMOUNT</th> </tr> </thead> <tbody> <tr> <td>IM</td> <td>C</td> <td>2003</td> <td>\$475,000</td> </tr> <tr> <td colspan="3">Total</td> <td>\$475,000</td> </tr> </tbody> </table>	FUNDING PHASE	GA YEAR	KYTC YEAR	AMOUNT	IM	C	2003	\$475,000	Total			\$475,000												
FUNDING PHASE	GA YEAR	KYTC YEAR	AMOUNT																										
IM	C	2003	\$475,000																										
Total			\$475,000																										
SIMPSON	2000 03 - 106.00 Parent No.: 2000 03 - 106.00	KY-1008	2.800	FRANKLIN NORTHWEST BYPASS; EXTEND KY-1008 FROM US-31W TO KY-100 WEST. Milepoints: From: To: Scope: NEW ROUTE(O)	<table border="1"> <thead> <tr> <th>FUNDING PHASE</th> <th>GA YEAR</th> <th>KYTC YEAR</th> <th>AMOUNT</th> </tr> </thead> <tbody> <tr> <td>STP</td> <td>P</td> <td>2003</td> <td>\$100,000</td> </tr> <tr> <td>STP</td> <td>D</td> <td>2004</td> <td>\$250,000</td> </tr> <tr> <td>STP</td> <td>R</td> <td>2006</td> <td>\$1,000,000</td> </tr> <tr> <td>STP</td> <td>U</td> <td>2006</td> <td>\$1,000,000</td> </tr> <tr> <td colspan="3">Total</td> <td>\$2,350,000</td> </tr> </tbody> </table>	FUNDING PHASE	GA YEAR	KYTC YEAR	AMOUNT	STP	P	2003	\$100,000	STP	D	2004	\$250,000	STP	R	2006	\$1,000,000	STP	U	2006	\$1,000,000	Total			\$2,350,000
FUNDING PHASE	GA YEAR	KYTC YEAR	AMOUNT																										
STP	P	2003	\$100,000																										
STP	D	2004	\$250,000																										
STP	R	2006	\$1,000,000																										
STP	U	2006	\$1,000,000																										
Total			\$2,350,000																										
SIMPSON	1996 03 - 1052.00 Parent No.: 1996 03 - 1052.00	KY-73	.100	FRANKLIN-SOUTH UNION; BRIDGE AND APPRS AT SINKING CREEK 2.0 NW OF US-31W Milepoints: From: 11.217 To: 11.317 Scope: BRIDGE REPLACEMENT(P)	<table border="1"> <thead> <tr> <th>FUNDING PHASE</th> <th>GA YEAR</th> <th>KYTC YEAR</th> <th>AMOUNT</th> </tr> </thead> <tbody> <tr> <td>BRO</td> <td>C</td> <td>2003</td> <td>\$350,000</td> </tr> <tr> <td colspan="3">Total</td> <td>\$350,000</td> </tr> </tbody> </table>	FUNDING PHASE	GA YEAR	KYTC YEAR	AMOUNT	BRO	C	2003	\$350,000	Total			\$350,000												
FUNDING PHASE	GA YEAR	KYTC YEAR	AMOUNT																										
BRO	C	2003	\$350,000																										
Total			\$350,000																										

KENTUCKY TRANSPORTATION CABINET
 SIX YEAR HIGHWAY PLAN
 FY- 2003 THRU FY- 2006

COUNTY	ITEM NO. & PARENT NO.	ROUTE	LENGTH	DESCRIPTION	FUND-SCHEDULING INFORMATION																				
SPENCER	1998 05 - 347.00	KY-44	2.000	MT. WASHINGTON-TAYLORSVILLE RD; CONSTRUCT CONNECTOR FROM KY44 WEST TO KY55 NORTH OF TAYLORSVILLE	<table border="1"> <thead> <tr> <th>FUNDING PHASE</th> <th>GA YEAR</th> <th>KYTC YEAR</th> <th>AMOUNT</th> </tr> </thead> <tbody> <tr> <td>STP D</td> <td>2003</td> <td></td> <td>\$1,000,000</td> </tr> <tr> <td>STP R</td> <td>2005</td> <td></td> <td>\$1,500,000</td> </tr> <tr> <td>STP U</td> <td>2005</td> <td></td> <td>\$1,000,000</td> </tr> <tr> <td colspan="3">Total</td> <td>\$3,500,000</td> </tr> </tbody> </table>	FUNDING PHASE	GA YEAR	KYTC YEAR	AMOUNT	STP D	2003		\$1,000,000	STP R	2005		\$1,500,000	STP U	2005		\$1,000,000	Total			\$3,500,000
	FUNDING PHASE				GA YEAR	KYTC YEAR	AMOUNT																		
STP D	2003		\$1,000,000																						
STP R	2005		\$1,500,000																						
STP U	2005		\$1,000,000																						
Total			\$3,500,000																						
1998 05 - 347.00	Parent No.: 05 - 347.00	Milepoints: From: To: Scope: NEW ROUTE(O)																							
SPENCER	2000 05 - 1022.00	KY-3192	.100	REPLACE BRIDGE & APPROACHES AT PLUM CREEK 0.9MI NW KY-1319 (B14).	<table border="1"> <thead> <tr> <th>FUNDING PHASE</th> <th>GA YEAR</th> <th>KYTC YEAR</th> <th>AMOUNT</th> </tr> </thead> <tbody> <tr> <td>BRX R</td> <td>2003</td> <td></td> <td>\$30,000</td> </tr> <tr> <td>BRX C</td> <td>2004</td> <td></td> <td>\$324,000</td> </tr> <tr> <td colspan="3">Total</td> <td>\$354,000</td> </tr> </tbody> </table>	FUNDING PHASE	GA YEAR	KYTC YEAR	AMOUNT	BRX R	2003		\$30,000	BRX C	2004		\$324,000	Total			\$354,000				
	FUNDING PHASE				GA YEAR	KYTC YEAR	AMOUNT																		
BRX R	2003		\$30,000																						
BRX C	2004		\$324,000																						
Total			\$354,000																						
2000 05 - 1022.00	Parent No.: 05 - 1022.00	Milepoints: From: 2.776 To: 2.876 Scope: BRIDGE REPLACEMENT(P)																							
SPENCER	2000 05 - 1033.00	KY-55	.200	REPAIR SALT RIVER BRIDGE IN TAYLORSVILLE (B04).	<table border="1"> <thead> <tr> <th>FUNDING PHASE</th> <th>GA YEAR</th> <th>KYTC YEAR</th> <th>AMOUNT</th> </tr> </thead> <tbody> <tr> <td>BRO C</td> <td>2003</td> <td></td> <td>\$500,000</td> </tr> <tr> <td colspan="3">Total</td> <td>\$500,000</td> </tr> </tbody> </table>	FUNDING PHASE	GA YEAR	KYTC YEAR	AMOUNT	BRO C	2003		\$500,000	Total			\$500,000								
	FUNDING PHASE				GA YEAR	KYTC YEAR	AMOUNT																		
BRO C	2003		\$500,000																						
Total			\$500,000																						
2000 05 - 1033.00	Parent No.: 05 - 1033.00	Milepoints: From: 6.234 To: 6.434 Scope: BRIDGE REHAB(P)																							

KENTUCKY TRANSPORTATION CABINET
SIX YEAR HIGHWAY PLAN
FY- 2003 THRU FY- 2006

COUNTY	ITEM NO. & PARENT NO.	ROUTE	LENGTH	DESCRIPTION	FUND-SCHEDULING INFORMATION																								
TAYLOR	1998 04 - 114.00	KY-210	.700	WIDEN KY-210 FROM US-68 TO NEW CONNECTOR IN CAMPBELLSVILLE. Parent No.: 1998 04 - 114.00	<table style="width: 100%; border-collapse: collapse;"> <thead> <tr> <th style="text-align: left;">FUNDING PHASE</th> <th style="text-align: left;">GA YEAR</th> <th style="text-align: left;">KYTC YEAR</th> <th style="text-align: left;">AMOUNT</th> </tr> </thead> <tbody> <tr> <td>SP</td> <td>D</td> <td>2004</td> <td style="text-align: right;">\$350,000</td> </tr> <tr> <td colspan="3" style="text-align: right;">Total</td> <td style="text-align: right;">\$350,000</td> </tr> </tbody> </table>	FUNDING PHASE	GA YEAR	KYTC YEAR	AMOUNT	SP	D	2004	\$350,000	Total			\$350,000												
	FUNDING PHASE				GA YEAR	KYTC YEAR	AMOUNT																						
SP	D	2004	\$350,000																										
Total			\$350,000																										
TAYLOR	2000 04 - 1056.00	KY-3211	.100	REPLACE BRIDGE AT TRACE FORK 1.9 MILES WEST OF US68/KY55 JUNCTION (B52) Parent No.: 2000 04 - 1056.00	<table style="width: 100%; border-collapse: collapse;"> <thead> <tr> <th style="text-align: left;">FUNDING PHASE</th> <th style="text-align: left;">GA YEAR</th> <th style="text-align: left;">KYTC YEAR</th> <th style="text-align: left;">AMOUNT</th> </tr> </thead> <tbody> <tr> <td>BRX</td> <td>D</td> <td>2004</td> <td style="text-align: right;">\$75,000</td> </tr> <tr> <td>BRX</td> <td>R</td> <td>2005</td> <td style="text-align: right;">\$100,000</td> </tr> <tr> <td>BRX</td> <td>U</td> <td>2005</td> <td style="text-align: right;">\$100,000</td> </tr> <tr> <td>BRX</td> <td>C</td> <td>2006</td> <td style="text-align: right;">\$200,000</td> </tr> <tr> <td colspan="3" style="text-align: right;">Total</td> <td style="text-align: right;">\$475,000</td> </tr> </tbody> </table>	FUNDING PHASE	GA YEAR	KYTC YEAR	AMOUNT	BRX	D	2004	\$75,000	BRX	R	2005	\$100,000	BRX	U	2005	\$100,000	BRX	C	2006	\$200,000	Total			\$475,000
FUNDING PHASE	GA YEAR				KYTC YEAR	AMOUNT																							
BRX	D	2004	\$75,000																										
BRX	R	2005	\$100,000																										
BRX	U	2005	\$100,000																										
BRX	C	2006	\$200,000																										
Total			\$475,000																										

KENTUCKY TRANSPORTATION CABINET
 SIX YEAR HIGHWAY PLAN
 FY- 2003 THRU FY- 2006

COUNTY	ITEM NO. & PARENT NO.		ROUTE	LENGTH	DESCRIPTION	FUND-SCHEDULING INFORMATION			
						FUNDING PHASE	GA YEAR	KYTC YEAR	AMOUNT
TODD	2000	03 - 1058.00	CR-1234	.100	REPLACE BRIDGE & APPROACHES AT BRANCH OF WEST FORK RED RIVER 1.8MI SW US-68 (C22)	BRZ	R	2003	\$50,000
		Parent No.:							
	2000	03 - 1058.00			Milepoints: From: To:	BRZ	U	2003	\$25,000
					Scope: BRIDGE REPLACEMENT(P)	BRZ	C	2004	\$300,000
								Total	\$375,000

**KENTUCKY TRANSPORTATION CABINET
SIX YEAR HIGHWAY PLAN
FY- 2003 THRU FY- 2006**

COUNTY	ITEM NO. & PARENT NO.	ROUTE	LENGTH	DESCRIPTION	FUND-SCHEDULING INFORMATION																													
TRIGG	1996 01 - 180.10 Parent No.: 1996 01 - 180.10	US-68	1.200	CADIZ-AURORA; FR 200 METERS W OF KY-1489 TO 200 METERS W OF PETE LIGHT SPRING RD. Milepoints: From: 11.382 To: 12.74 Scope: MAJOR WIDENING(O)	<table border="1"> <thead> <tr> <th>FUNDING PHASE</th> <th>GA YEAR</th> <th>KYTC YEAR</th> <th>AMOUNT</th> </tr> </thead> <tbody> <tr> <td>NH</td> <td>C</td> <td>2003</td> <td>2004</td> <td>\$9,744,000</td> </tr> <tr> <td colspan="4" style="text-align: right;">Total</td> <td>\$9,744,000</td> </tr> </tbody> </table>	FUNDING PHASE	GA YEAR	KYTC YEAR	AMOUNT	NH	C	2003	2004	\$9,744,000	Total				\$9,744,000															
FUNDING PHASE	GA YEAR	KYTC YEAR	AMOUNT																															
NH	C	2003	2004	\$9,744,000																														
Total				\$9,744,000																														
TRIGG	1996 01 - 180.51 Parent No.: 1996 01 - 180.51	US-68	3.200	CADIZ-AURORA; FR E END OF LAKE BARKLEY BRIDGE TO 200 METERS W OF KY-1489 Milepoints: From: 8.284 To: 11.382 Scope: MAJOR WIDENING(O)	<table border="1"> <thead> <tr> <th>FUNDING PHASE</th> <th>GA YEAR</th> <th>KYTC YEAR</th> <th>AMOUNT</th> </tr> </thead> <tbody> <tr> <td>STP</td> <td>C</td> <td>2004</td> <td>2005</td> <td>\$8,000,000</td> </tr> <tr> <td colspan="4" style="text-align: right;">Total</td> <td>\$8,000,000</td> </tr> </tbody> </table>	FUNDING PHASE	GA YEAR	KYTC YEAR	AMOUNT	STP	C	2004	2005	\$8,000,000	Total				\$8,000,000															
FUNDING PHASE	GA YEAR	KYTC YEAR	AMOUNT																															
STP	C	2004	2005	\$8,000,000																														
Total				\$8,000,000																														
TRIGG	1996 01 - 180.52 Parent No.: 1996 01 - 180.52	US-68	5.200	CADIZ-AURORA; FR 100 METERS W OF THE TRACE TO WEND OF BARKLEY BRIDGE Milepoints: From: 3.046 To: 8.284 Scope: MAJOR WIDENING(O)	<table border="1"> <thead> <tr> <th>FUNDING PHASE</th> <th>GA YEAR</th> <th>KYTC YEAR</th> <th>AMOUNT</th> </tr> </thead> <tbody> <tr> <td>SP</td> <td>C</td> <td>2004</td> <td></td> <td>\$18,200,000</td> </tr> <tr> <td colspan="4" style="text-align: right;">Total</td> <td>\$18,200,000</td> </tr> </tbody> </table>	FUNDING PHASE	GA YEAR	KYTC YEAR	AMOUNT	SP	C	2004		\$18,200,000	Total				\$18,200,000															
FUNDING PHASE	GA YEAR	KYTC YEAR	AMOUNT																															
SP	C	2004		\$18,200,000																														
Total				\$18,200,000																														
TRIGG MARSHALL	1996 01 - 180.53 Parent No.: 1996 01 - 180.53	US-68	4.500	CADIZ-AURORA; FR AURORA TO 100 METERS W OF TRACE (EXCLUDES BRIDGE OVER KY LAKE, SEE ITEM NO. 1-180.70) Milepoints: From: 0 To: 3.046 Milepoints: From: 26.621 To: 28.085 Scope: MAJOR WIDENING(O)	<table border="1"> <thead> <tr> <th>FUNDING PHASE</th> <th>GA YEAR</th> <th>KYTC YEAR</th> <th>AMOUNT</th> </tr> </thead> <tbody> <tr> <td>SP</td> <td>C</td> <td>2004</td> <td></td> <td>\$11,358,156</td> </tr> <tr> <td colspan="4" style="text-align: right;">Total</td> <td>\$11,358,156</td> </tr> </tbody> </table>	FUNDING PHASE	GA YEAR	KYTC YEAR	AMOUNT	SP	C	2004		\$11,358,156	Total				\$11,358,156															
FUNDING PHASE	GA YEAR	KYTC YEAR	AMOUNT																															
SP	C	2004		\$11,358,156																														
Total				\$11,358,156																														
TRIGG MARSHALL	2000 01 - 180.54 Parent No.: 1996 01 - 180.52	US-68	5.200	CADIZ-AURORA; FR 100 METERS W OF THE TRACE TO WEND OF BARKLEY BRIDGE. PARENT NUMBER 1-180.52 (ADDITIONAL FUNDING FOR C PHASE) Milepoints: From: 3 To: 9 Milepoints: From: To: Scope: PREFINANCD CONVRSN(O)	<table border="1"> <thead> <tr> <th>FUNDING PHASE</th> <th>GA YEAR</th> <th>KYTC YEAR</th> <th>AMOUNT</th> </tr> </thead> <tbody> <tr> <td>SP</td> <td>C</td> <td>2006</td> <td></td> <td>\$7,400,000</td> </tr> <tr> <td colspan="4" style="text-align: right;">Total</td> <td>\$7,400,000</td> </tr> </tbody> </table>	FUNDING PHASE	GA YEAR	KYTC YEAR	AMOUNT	SP	C	2006		\$7,400,000	Total				\$7,400,000															
FUNDING PHASE	GA YEAR	KYTC YEAR	AMOUNT																															
SP	C	2006		\$7,400,000																														
Total				\$7,400,000																														
TRIGG	1996 01 - 180.60 Parent No.: 1996 01 - 180.60	US-68	.600	CADIZ-AURORA; BRIDGE OVER LAKE BARKLEY (TOTAL CONSTRUCTION COST IS \$61 MILLION) Milepoints: From: 8.284 To: 8.872 Scope: BRIDGE REPLACEMENT(P)	<table border="1"> <thead> <tr> <th>FUNDING PHASE</th> <th>GA YEAR</th> <th>KYTC YEAR</th> <th>AMOUNT</th> </tr> </thead> <tbody> <tr> <td>BRO</td> <td>U</td> <td>2004</td> <td></td> <td>\$150,000</td> </tr> <tr> <td>BRO</td> <td>C</td> <td>2006</td> <td></td> <td>\$15,000,000</td> </tr> <tr> <td colspan="4" style="text-align: right;">Total</td> <td>\$15,150,000</td> </tr> </tbody> </table>	FUNDING PHASE	GA YEAR	KYTC YEAR	AMOUNT	BRO	U	2004		\$150,000	BRO	C	2006		\$15,000,000	Total				\$15,150,000										
FUNDING PHASE	GA YEAR	KYTC YEAR	AMOUNT																															
BRO	U	2004		\$150,000																														
BRO	C	2006		\$15,000,000																														
Total				\$15,150,000																														
TRIGG	2000 01 - 1012.00 Parent No.: 2000 01 - 1012.00	KY-272	.100	REPLACE BRIDGE AT LITTLE RIVER 2.3 MILES EAST OF JCT. KY-139 (B11). Milepoints: From: 5.85 To: 5.94 Scope: BRIDGE REPLACEMENT(P)	<table border="1"> <thead> <tr> <th>FUNDING PHASE</th> <th>GA YEAR</th> <th>KYTC YEAR</th> <th>AMOUNT</th> </tr> </thead> <tbody> <tr> <td>BRX</td> <td>D</td> <td>2003</td> <td></td> <td>\$200,000</td> </tr> <tr> <td>BRX</td> <td>R</td> <td>2005</td> <td></td> <td>\$250,000</td> </tr> <tr> <td>BRX</td> <td>U</td> <td>2005</td> <td></td> <td>\$200,000</td> </tr> <tr> <td>BRX</td> <td>C</td> <td>2006</td> <td></td> <td>\$700,000</td> </tr> <tr> <td colspan="4" style="text-align: right;">Total</td> <td>\$1,350,000</td> </tr> </tbody> </table>	FUNDING PHASE	GA YEAR	KYTC YEAR	AMOUNT	BRX	D	2003		\$200,000	BRX	R	2005		\$250,000	BRX	U	2005		\$200,000	BRX	C	2006		\$700,000	Total				\$1,350,000
FUNDING PHASE	GA YEAR	KYTC YEAR	AMOUNT																															
BRX	D	2003		\$200,000																														
BRX	R	2005		\$250,000																														
BRX	U	2005		\$200,000																														
BRX	C	2006		\$700,000																														
Total				\$1,350,000																														
TRIGG	1996 01 - 1131.00 Parent No.: 1996 01 - 1131.00	KY-272	.100	CADIZ-CALEDONIA-HOPKINSVILLE; BRIDGE AND APPROACHES AT LITTLE RIVER 2.3 E OF JCT. KY-139 (B11) Milepoints: From: 5.839 To: 5.939 Scope: BRIDGE REPLACEMENT(P)	<table border="1"> <thead> <tr> <th>FUNDING PHASE</th> <th>GA YEAR</th> <th>KYTC YEAR</th> <th>AMOUNT</th> </tr> </thead> <tbody> <tr> <td>BRX</td> <td>C</td> <td>2003</td> <td></td> <td>\$2,500,000</td> </tr> <tr> <td colspan="4" style="text-align: right;">Total</td> <td>\$2,500,000</td> </tr> </tbody> </table>	FUNDING PHASE	GA YEAR	KYTC YEAR	AMOUNT	BRX	C	2003		\$2,500,000	Total				\$2,500,000															
FUNDING PHASE	GA YEAR	KYTC YEAR	AMOUNT																															
BRX	C	2003		\$2,500,000																														
Total				\$2,500,000																														

KENTUCKY TRANSPORTATION CABINET
 SIX YEAR HIGHWAY PLAN
 FY- 2003 THRU FY- 2006

COUNTY	ITEM NO. & PARENT NO.	ROUTE	LENGTH	DESCRIPTION	FUND-SCHEDULING INFORMATION			
TRIMBLE	2000 05 - 135.80	US-421	.600	NEW MILTON-MADISON BRIDGE AND APPROACHES (ALTERNATE 3C) Parent No.:	FUNDING PHASE	GA YEAR	KYTC YEAR	AMOUNT
	BRO D				2005		\$5,540,000	
	1996 05 - 135.70			Milepoints: From: 18.687 To: 19.287 Scope: BRIDGE REPLACEMENT(P)			Total	\$5,540,000
TRIMBLE	2000 05 - 147.00	US-421	7.500	SCOPING STUDY FOR US-421 FROM I-71 TO BEDFORD. Parent No.:	FUNDING PHASE	GA YEAR	KYTC YEAR	AMOUNT
HENRY	2000 05 - 147.00			Milepoints: From: 0 To: 6.702 Milepoints: From: 24.281 To: 25.144 Scope: SCOPING STUDY DP (O)	SP P	2003		\$200,000
							Total	\$200,000

KENTUCKY TRANSPORTATION CABINET
SIX YEAR HIGHWAY PLAN

FY- 2003 THRU FY- 2006

COUNTY	ITEM NO. & PARENT NO.	ROUTE	LENGTH	DESCRIPTION	FUND-SCHEDULING INFORMATION																				
UNION	1998 02 - 79.20 Parent No.: 1996 02 - 79.00	US-60	5.600	PADUCAH-HENDERSON; RECONSTRUCT US60 FROM WAVERLY TO CORYDON Milepoints: From: 23.8 To: 26.069 Scope: RECONSTRUCTION(O)	<table border="1"> <thead> <tr> <th>FUNDING PHASE</th> <th>GA YEAR</th> <th>KYTC YEAR</th> <th>AMOUNT</th> </tr> </thead> <tbody> <tr> <td>SP</td> <td>D</td> <td>2004</td> <td>\$1,800,000</td> </tr> <tr> <td>SP</td> <td>R</td> <td>2006</td> <td>\$4,000,000</td> </tr> <tr> <td>SP</td> <td>U</td> <td>2006</td> <td>\$2,000,000</td> </tr> <tr> <td colspan="3">Total</td> <td>\$7,800,000</td> </tr> </tbody> </table>	FUNDING PHASE	GA YEAR	KYTC YEAR	AMOUNT	SP	D	2004	\$1,800,000	SP	R	2006	\$4,000,000	SP	U	2006	\$2,000,000	Total			\$7,800,000
FUNDING PHASE	GA YEAR	KYTC YEAR	AMOUNT																						
SP	D	2004	\$1,800,000																						
SP	R	2006	\$4,000,000																						
SP	U	2006	\$2,000,000																						
Total			\$7,800,000																						
UNION	1996 02 - 122.01 Parent No.: 1996 02 - 122.01	US-60	3.700	PADUCAH-HENDERSON; MORGANFIELD BYPASS TO WAVERLY (M) Milepoints: From: 17.8 To: 21.5 Scope: MAJOR WIDENING(O)	<table border="1"> <thead> <tr> <th>FUNDING PHASE</th> <th>GA YEAR</th> <th>KYTC YEAR</th> <th>AMOUNT</th> </tr> </thead> <tbody> <tr> <td>STP</td> <td>C</td> <td>2003 2005</td> <td>\$12,250,000</td> </tr> <tr> <td colspan="3">Total</td> <td>\$12,250,000</td> </tr> </tbody> </table>	FUNDING PHASE	GA YEAR	KYTC YEAR	AMOUNT	STP	C	2003 2005	\$12,250,000	Total			\$12,250,000								
FUNDING PHASE	GA YEAR	KYTC YEAR	AMOUNT																						
STP	C	2003 2005	\$12,250,000																						
Total			\$12,250,000																						
UNION	1996 02 - 123.01 Parent No.: 1996 02 - 123.01	US-60	2.300	PADUCAH-HENDERSON; WAVERLY BYPASS Milepoints: From: To: Scope: BYPASS(O)	<table border="1"> <thead> <tr> <th>FUNDING PHASE</th> <th>GA YEAR</th> <th>KYTC YEAR</th> <th>AMOUNT</th> </tr> </thead> <tbody> <tr> <td>STP</td> <td>U</td> <td>2003</td> <td>\$750,000</td> </tr> <tr> <td>STP</td> <td>C</td> <td>2005</td> <td>\$9,000,000</td> </tr> <tr> <td colspan="3">Total</td> <td>\$9,750,000</td> </tr> </tbody> </table>	FUNDING PHASE	GA YEAR	KYTC YEAR	AMOUNT	STP	U	2003	\$750,000	STP	C	2005	\$9,000,000	Total			\$9,750,000				
FUNDING PHASE	GA YEAR	KYTC YEAR	AMOUNT																						
STP	U	2003	\$750,000																						
STP	C	2005	\$9,000,000																						
Total			\$9,750,000																						
UNION	2000 02 - 139.00 Parent No.: 2000 02 - 139.00	US-60	2.100	CONSTRUCT NEW US-60 BYPASS OF SULLIVAN. Milepoints: From: 1.398 To: 1.6 Scope: NEW ROUTE(O)	<table border="1"> <thead> <tr> <th>FUNDING PHASE</th> <th>GA YEAR</th> <th>KYTC YEAR</th> <th>AMOUNT</th> </tr> </thead> <tbody> <tr> <td>STP</td> <td>D</td> <td>2005</td> <td>\$800,000</td> </tr> <tr> <td colspan="3">Total</td> <td>\$800,000</td> </tr> </tbody> </table>	FUNDING PHASE	GA YEAR	KYTC YEAR	AMOUNT	STP	D	2005	\$800,000	Total			\$800,000								
FUNDING PHASE	GA YEAR	KYTC YEAR	AMOUNT																						
STP	D	2005	\$800,000																						
Total			\$800,000																						
UNION	2000 02 - 142.00 Parent No.: 2000 02 - 142.00	KY-56	13.000	MINOR WIDENING OF KY56 FROM THE OHIO RIVER TO MORGANFIELD. Milepoints: From: 0 To: 13 Scope: SAFETY(P)	<table border="1"> <thead> <tr> <th>FUNDING PHASE</th> <th>GA YEAR</th> <th>KYTC YEAR</th> <th>AMOUNT</th> </tr> </thead> <tbody> <tr> <td>SP</td> <td>D</td> <td>2006</td> <td>\$850,000</td> </tr> <tr> <td colspan="3">Total</td> <td>\$850,000</td> </tr> </tbody> </table>	FUNDING PHASE	GA YEAR	KYTC YEAR	AMOUNT	SP	D	2006	\$850,000	Total			\$850,000								
FUNDING PHASE	GA YEAR	KYTC YEAR	AMOUNT																						
SP	D	2006	\$850,000																						
Total			\$850,000																						
UNION	2000 02 - 310.01 Parent No.: 1996 02 - 310.00	KY-56	12.400	OHIO RIVER TO MORGANFIELD; FROM INTERSECTION OF KY 109 AT THE ROCKS, EAST TO MORGANFIELD Milepoints: From: 2.6 To: 12.42 Scope: MINOR WIDENING(O)	<table border="1"> <thead> <tr> <th>FUNDING PHASE</th> <th>GA YEAR</th> <th>KYTC YEAR</th> <th>AMOUNT</th> </tr> </thead> <tbody> <tr> <td>SP</td> <td>D</td> <td>2005</td> <td>\$1,500,000</td> </tr> <tr> <td colspan="3">Total</td> <td>\$1,500,000</td> </tr> </tbody> </table>	FUNDING PHASE	GA YEAR	KYTC YEAR	AMOUNT	SP	D	2005	\$1,500,000	Total			\$1,500,000								
FUNDING PHASE	GA YEAR	KYTC YEAR	AMOUNT																						
SP	D	2005	\$1,500,000																						
Total			\$1,500,000																						
UNION	2000 02 - 1034.00 Parent No.: 2000 02 - 1034.00	CR-1244	.100	REPLACE BRIDGE & APPROACHES AT DENNIS ONAN DITCH 1.5MI NW KY-109 (C32). Milepoints: From: To: Scope: BRIDGE REPLACEMENT(P)	<table border="1"> <thead> <tr> <th>FUNDING PHASE</th> <th>GA YEAR</th> <th>KYTC YEAR</th> <th>AMOUNT</th> </tr> </thead> <tbody> <tr> <td>BRZ</td> <td>C</td> <td>2003</td> <td>\$425,000</td> </tr> <tr> <td colspan="3">Total</td> <td>\$425,000</td> </tr> </tbody> </table>	FUNDING PHASE	GA YEAR	KYTC YEAR	AMOUNT	BRZ	C	2003	\$425,000	Total			\$425,000								
FUNDING PHASE	GA YEAR	KYTC YEAR	AMOUNT																						
BRZ	C	2003	\$425,000																						
Total			\$425,000																						

KENTUCKY TRANSPORTATION CABINET
 SIX YEAR HIGHWAY PLAN
 FY- 2003 THRU FY- 2006

COUNTY	ITEM NO. & PARENT NO.	ROUTE	LENGTH	DESCRIPTION	FUND-SCHEDULING INFORMATION																
WARREN	2000 03 - 6.02 Parent No.: 1996 03 - 6.00	I-65	5.800	TENN. STATE LINE- ELIZABETHTOWN; WIDEN I-65 TO 6- LANES FROM 0.4MI N OF BRISTOW RD TO 0.3MI S OF US68/KY80 INTERCHANGE "NH SHARE" (ADDITIONAL FUNDING FOR C PHASE) Milepoints: From: 29.44 To: 35.26 Scope: PREFINANCD CONVRSN(O)	<table border="1"> <thead> <tr> <th>FUNDING PHASE</th> <th>GA YEAR</th> <th>KYTC YEAR</th> <th>AMOUNT</th> </tr> </thead> <tbody> <tr> <td>NH</td> <td>C</td> <td>2003</td> <td>\$7,400,000</td> </tr> <tr> <td colspan="3">Total</td> <td>\$7,400,000</td> </tr> </tbody> </table>	FUNDING PHASE	GA YEAR	KYTC YEAR	AMOUNT	NH	C	2003	\$7,400,000	Total			\$7,400,000				
FUNDING PHASE	GA YEAR	KYTC YEAR	AMOUNT																		
NH	C	2003	\$7,400,000																		
Total			\$7,400,000																		
WARREN	1998 03 - 9.00 Parent No.: 1998 03 - 9.00	I-65	7.300	TENN. STATE LINE- ELIZABETHTOWN; WIDEN I-65 TO 6- LANES FROM SIMS RD TO SOUTH OF THE BARREN RIVER BRIDGES (NH SHARE) Milepoints: From: 19.14 To: 26.456 Scope: MAJOR WIDENING(O)	<table border="1"> <thead> <tr> <th>FUNDING PHASE</th> <th>GA YEAR</th> <th>KYTC YEAR</th> <th>AMOUNT</th> </tr> </thead> <tbody> <tr> <td>NH</td> <td>C</td> <td>2003</td> <td>\$14,000,000</td> </tr> <tr> <td colspan="3">Total</td> <td>\$14,000,000</td> </tr> </tbody> </table>	FUNDING PHASE	GA YEAR	KYTC YEAR	AMOUNT	NH	C	2003	\$14,000,000	Total			\$14,000,000				
FUNDING PHASE	GA YEAR	KYTC YEAR	AMOUNT																		
NH	C	2003	\$14,000,000																		
Total			\$14,000,000																		
WARREN	2000 03 - 9.01 Parent No.: 1998 03 - 9.00	I-65	7.300	TENN. STATE LINE- ELIZABETHTOWN; WIDEN I-65 TO 6- LANES FROM SIMS RD TO SOUTH OF THE BARREN RIVER BRIDGES. (IM SHARE) Milepoints: From: 19.14 To: 26.456 Scope: MAJOR WIDENING(O)	<table border="1"> <thead> <tr> <th>FUNDING PHASE</th> <th>GA YEAR</th> <th>KYTC YEAR</th> <th>AMOUNT</th> </tr> </thead> <tbody> <tr> <td>IM</td> <td>C</td> <td>2003</td> <td>\$11,000,000</td> </tr> <tr> <td colspan="3">Total</td> <td>\$11,000,000</td> </tr> </tbody> </table>	FUNDING PHASE	GA YEAR	KYTC YEAR	AMOUNT	IM	C	2003	\$11,000,000	Total			\$11,000,000				
FUNDING PHASE	GA YEAR	KYTC YEAR	AMOUNT																		
IM	C	2003	\$11,000,000																		
Total			\$11,000,000																		
WARREN	1996 03 - 53.00 Parent No.: 1996 03 - 53.00	-	1.900	EXTENSION OF WILLIAM H. NATCHER PARKWAY TO US-231 AT DYE FORD RD. Milepoints: From: To: Scope: NEW ROUTE(O)	<table border="1"> <thead> <tr> <th>FUNDING PHASE</th> <th>GA YEAR</th> <th>KYTC YEAR</th> <th>AMOUNT</th> </tr> </thead> <tbody> <tr> <td>NH</td> <td>C</td> <td>2003 2004</td> <td>\$9,000,000</td> </tr> <tr> <td colspan="3">Total</td> <td>\$9,000,000</td> </tr> </tbody> </table>	FUNDING PHASE	GA YEAR	KYTC YEAR	AMOUNT	NH	C	2003 2004	\$9,000,000	Total			\$9,000,000				
FUNDING PHASE	GA YEAR	KYTC YEAR	AMOUNT																		
NH	C	2003 2004	\$9,000,000																		
Total			\$9,000,000																		
WARREN	1998 03 - 53.01 Parent No.: 1996 03 - 53.00	-	1.900	EXTENSION OF WILLIAM H. NATCHER PARKWAY TO US-231 AT DYE FORD RD (ADDITIONAL FUNDING FOR C PHASE) Milepoints: From: To: Scope: PREFINANCD CONVRSN(O)	<table border="1"> <thead> <tr> <th>FUNDING PHASE</th> <th>GA YEAR</th> <th>KYTC YEAR</th> <th>AMOUNT</th> </tr> </thead> <tbody> <tr> <td>NH</td> <td>C</td> <td>2004</td> <td>\$13,000,000</td> </tr> <tr> <td colspan="3">Total</td> <td>\$13,000,000</td> </tr> </tbody> </table>	FUNDING PHASE	GA YEAR	KYTC YEAR	AMOUNT	NH	C	2004	\$13,000,000	Total			\$13,000,000				
FUNDING PHASE	GA YEAR	KYTC YEAR	AMOUNT																		
NH	C	2004	\$13,000,000																		
Total			\$13,000,000																		
WARREN	2000 03 - 109.00 Parent No.: 2000 03 - 109.00	KY-101	2.700	RECONSTRUCT KY-101 FROM SMITHS GROVE NORTH TO US-31W. (00CCR) Milepoints: From: 8.979 To: 11.641 Scope: RECONSTRUCTION(O)	<table border="1"> <thead> <tr> <th>FUNDING PHASE</th> <th>GA YEAR</th> <th>KYTC YEAR</th> <th>AMOUNT</th> </tr> </thead> <tbody> <tr> <td>STP</td> <td>R</td> <td>2005</td> <td>\$950,000</td> </tr> <tr> <td>STP</td> <td>U</td> <td>2005</td> <td>\$500,000</td> </tr> <tr> <td colspan="3">Total</td> <td>\$1,450,000</td> </tr> </tbody> </table>	FUNDING PHASE	GA YEAR	KYTC YEAR	AMOUNT	STP	R	2005	\$950,000	STP	U	2005	\$500,000	Total			\$1,450,000
FUNDING PHASE	GA YEAR	KYTC YEAR	AMOUNT																		
STP	R	2005	\$950,000																		
STP	U	2005	\$500,000																		
Total			\$1,450,000																		
WARREN	2000 03 - 110.00 Parent No.: 2000 03 - 110.00	KY-185	5.600	RECONSTRUCT KY-185 FROM NORTH OF THE JUNCTION WITH KY- 263 NEAR RICHARDSVILLE (MP 6.6) TO THE BUTLER COUNTY LINE (MP 12.19) Milepoints: From: 6.6 To: 12.19 Scope: PE & ENVIRONMENTAL(O)	<table border="1"> <thead> <tr> <th>FUNDING PHASE</th> <th>GA YEAR</th> <th>KYTC YEAR</th> <th>AMOUNT</th> </tr> </thead> <tbody> <tr> <td>STP</td> <td>D</td> <td>2005</td> <td>\$1,250,000</td> </tr> <tr> <td colspan="3">Total</td> <td>\$1,250,000</td> </tr> </tbody> </table>	FUNDING PHASE	GA YEAR	KYTC YEAR	AMOUNT	STP	D	2005	\$1,250,000	Total			\$1,250,000				
FUNDING PHASE	GA YEAR	KYTC YEAR	AMOUNT																		
STP	D	2005	\$1,250,000																		
Total			\$1,250,000																		
WARREN	1996 03 - 290.01 Parent No.: 1996 03 - 290.01	KY-880	2.800	LOVERS LANE, MAJOR WIDENING FROM US-231 TO KY-234 Milepoints: From: 3.646 To: 6.426 Scope: MAJOR WIDENING(O)	<table border="1"> <thead> <tr> <th>FUNDING PHASE</th> <th>GA YEAR</th> <th>KYTC YEAR</th> <th>AMOUNT</th> </tr> </thead> <tbody> <tr> <td>SP</td> <td>U</td> <td>2003</td> <td>\$2,500,000</td> </tr> <tr> <td>SP</td> <td>C</td> <td>2005</td> <td>\$10,000,000</td> </tr> <tr> <td colspan="3">Total</td> <td>\$12,500,000</td> </tr> </tbody> </table>	FUNDING PHASE	GA YEAR	KYTC YEAR	AMOUNT	SP	U	2003	\$2,500,000	SP	C	2005	\$10,000,000	Total			\$12,500,000
FUNDING PHASE	GA YEAR	KYTC YEAR	AMOUNT																		
SP	U	2003	\$2,500,000																		
SP	C	2005	\$10,000,000																		
Total			\$12,500,000																		
WARREN	1996 03 - 310.00 Parent No.: 1996 03 - 310.00	-	.400	EXTEND BOWLING GREEN BYPASS (KY 880) FR KY-185 TO 7TH AND COLLEGE ST INTERSECTION. Milepoints: From: To: Scope: NEW ROUTE(O)	<table border="1"> <thead> <tr> <th>FUNDING PHASE</th> <th>GA YEAR</th> <th>KYTC YEAR</th> <th>AMOUNT</th> </tr> </thead> <tbody> <tr> <td>SP</td> <td>C</td> <td>2004</td> <td>\$4,000,000</td> </tr> <tr> <td colspan="3">Total</td> <td>\$4,000,000</td> </tr> </tbody> </table>	FUNDING PHASE	GA YEAR	KYTC YEAR	AMOUNT	SP	C	2004	\$4,000,000	Total			\$4,000,000				
FUNDING PHASE	GA YEAR	KYTC YEAR	AMOUNT																		
SP	C	2004	\$4,000,000																		
Total			\$4,000,000																		
WARREN	1996 03 - 312.00 Parent No.: 1996 03 - 312.00	US-31W	1.270	MAJOR WIDENING FROM CAMPBELL LANE TO 4 LANE SECTION NEAR THE NATCHER PARKWAY IN BOWLING GREEN Milepoints: From: 9.293 To: 10.567 Scope: MAJOR WIDENING(O)	<table border="1"> <thead> <tr> <th>FUNDING PHASE</th> <th>GA YEAR</th> <th>KYTC YEAR</th> <th>AMOUNT</th> </tr> </thead> <tbody> <tr> <td>STP</td> <td>C</td> <td>2004</td> <td>\$6,500,000</td> </tr> <tr> <td colspan="3">Total</td> <td>\$6,500,000</td> </tr> </tbody> </table>	FUNDING PHASE	GA YEAR	KYTC YEAR	AMOUNT	STP	C	2004	\$6,500,000	Total			\$6,500,000				
FUNDING PHASE	GA YEAR	KYTC YEAR	AMOUNT																		
STP	C	2004	\$6,500,000																		
Total			\$6,500,000																		

KENTUCKY TRANSPORTATION CABINET
SIX YEAR HIGHWAY PLAN
FY- 2003 THRU FY- 2006

COUNTY	ITEM NO. & PARENT NO.	ROUTE	LENGTH	DESCRIPTION	FUND-SCHEDULING INFORMATION			
WARREN	1998 03 - 316.00	KY-2158	3.400	WIDEN CUMBERLAND TRACE FROM US-231 TO CEMETERY ROAD (KY 234) "DESIGN BEING DONE UNDER 3-252.00"	FUNDING PHASE GA YEAR KYTC YEAR AMOUNT			
	Parent No.: 1998 03 - 316.00				SP U 2003 \$2,000,000	SP C 2006 \$8,500,000	Total \$10,500,000	
WARREN	1998 03 - 317.00	US-31W	1.660	BOWLING GREEN-FRANKLIN ROAD; WIDEN US31W WEST OF THE NATCHER PARKWAY TO THE INDUSTRIAL PARK	FUNDING PHASE GA YEAR KYTC YEAR AMOUNT			
	Parent No.: 1998 03 - 317.00				STP D 2003 \$500,000	STP R 2005 \$750,000	STP U 2005 \$1,000,000	STP C 2006 \$5,000,000
				Milepoints: From: 0 To: 3.441 Scope: MAJOR WIDENING(O)				
				Milepoints: From: 7 To: 8.661 Scope: MAJOR WIDENING(O)				

KENTUCKY TRANSPORTATION CABINET
SIX YEAR HIGHWAY PLAN

FY- 2003 THRU FY- 2006

COUNTY	ITEM NO. & PARENT NO.	ROUTE	LENGTH	DESCRIPTION	FUND-SCHEDULING INFORMATION																		
WASHINGTON ANDERSON	1996 04 - 284.01 Parent No.: 1996 04 - 284.01	KY-555	7.800	EXTEND KY-555 FROM BLUEGRASS PKWY NORTH TO KY-248 N OF US-62	<table border="1"> <thead> <tr> <th>FUNDING PHASE</th> <th>GA YEAR</th> <th>KYTC YEAR</th> <th>AMOUNT</th> </tr> </thead> <tbody> <tr> <td>STP</td> <td>C</td> <td>2003</td> <td>\$8,000,000</td> </tr> <tr> <td colspan="3">Total</td> <td>\$8,000,000</td> </tr> </tbody> </table>	FUNDING PHASE	GA YEAR	KYTC YEAR	AMOUNT	STP	C	2003	\$8,000,000	Total			\$8,000,000						
FUNDING PHASE	GA YEAR	KYTC YEAR	AMOUNT																				
STP	C	2003	\$8,000,000																				
Total			\$8,000,000																				
WASHINGTON ANDERSON	2000 04 - 284.02 Parent No.: 1996 04 - 284.01	KY-555	7.800	EXTEND KY-555 FROM BLUEGRASS PKWY NORTH TO KY-248 N OF US-62 (ADDITIONAL FUNDING FOR C PHASE)	<table border="1"> <thead> <tr> <th>FUNDING PHASE</th> <th>GA YEAR</th> <th>KYTC YEAR</th> <th>AMOUNT</th> </tr> </thead> <tbody> <tr> <td>STP</td> <td>C</td> <td>2004</td> <td>\$8,000,000</td> </tr> <tr> <td colspan="3">Total</td> <td>\$8,000,000</td> </tr> </tbody> </table>	FUNDING PHASE	GA YEAR	KYTC YEAR	AMOUNT	STP	C	2004	\$8,000,000	Total			\$8,000,000						
FUNDING PHASE	GA YEAR	KYTC YEAR	AMOUNT																				
STP	C	2004	\$8,000,000																				
Total			\$8,000,000																				
WASHINGTON ANDERSON	2000 04 - 284.03 Parent No.: 1996 04 - 284.01	KY-555	7.800	EXTEND KY-555 FROM BLUEGRASS PKWY N TO KY-248 N OF US-62 (ADDITIONAL FUNDING FOR C PHASE)	<table border="1"> <thead> <tr> <th>FUNDING PHASE</th> <th>GA YEAR</th> <th>KYTC YEAR</th> <th>AMOUNT</th> </tr> </thead> <tbody> <tr> <td>STP</td> <td>C</td> <td>2005</td> <td>\$5,130,000</td> </tr> <tr> <td colspan="3">Total</td> <td>\$5,130,000</td> </tr> </tbody> </table>	FUNDING PHASE	GA YEAR	KYTC YEAR	AMOUNT	STP	C	2005	\$5,130,000	Total			\$5,130,000						
FUNDING PHASE	GA YEAR	KYTC YEAR	AMOUNT																				
STP	C	2005	\$5,130,000																				
Total			\$5,130,000																				
WASHINGTON	2000 04 - 307.01 Parent No.: 1998 04 - 307.00	US-150	3.000	BARDSTOWN-SPRINGFIELD; CONSTRUCT SPRINGFIELD NORTHWEST BYPASS	<table border="1"> <thead> <tr> <th>FUNDING PHASE</th> <th>GA YEAR</th> <th>KYTC YEAR</th> <th>AMOUNT</th> </tr> </thead> <tbody> <tr> <td>STP</td> <td>U</td> <td>2003</td> <td>2004</td> <td>\$1,000,000</td> </tr> <tr> <td>STP</td> <td>C</td> <td>2004</td> <td>2006</td> <td>\$5,000,000</td> </tr> <tr> <td colspan="3">Total</td> <td>\$6,000,000</td> </tr> </tbody> </table>	FUNDING PHASE	GA YEAR	KYTC YEAR	AMOUNT	STP	U	2003	2004	\$1,000,000	STP	C	2004	2006	\$5,000,000	Total			\$6,000,000
FUNDING PHASE	GA YEAR	KYTC YEAR	AMOUNT																				
STP	U	2003	2004	\$1,000,000																			
STP	C	2004	2006	\$5,000,000																			
Total			\$6,000,000																				
WASHINGTON	2000 04 - 1004.00 Parent No.: 2000 04 - 1004.00	KY-1584	.100	REPLACE BRIDGE & APPROACHES AT POORHOUSE BRANCH 1.0MI S KY-555 (B42).	<table border="1"> <thead> <tr> <th>FUNDING PHASE</th> <th>GA YEAR</th> <th>KYTC YEAR</th> <th>AMOUNT</th> </tr> </thead> <tbody> <tr> <td>BRX</td> <td>C</td> <td>2003</td> <td>\$170,000</td> </tr> <tr> <td colspan="3">Total</td> <td>\$170,000</td> </tr> </tbody> </table>	FUNDING PHASE	GA YEAR	KYTC YEAR	AMOUNT	BRX	C	2003	\$170,000	Total			\$170,000						
FUNDING PHASE	GA YEAR	KYTC YEAR	AMOUNT																				
BRX	C	2003	\$170,000																				
Total			\$170,000																				

KENTUCKY TRANSPORTATION CABINET
SIX YEAR HIGHWAY PLAN
FY- 2003 THRU FY- 2006

COUNTY	ITEM NO. & PARENT NO.	ROUTE	LENGTH	DESCRIPTION	FUND-SCHEDULING INFORMATION																				
WAYNE PULASKI	2000 08 - 109.00 Parent No.: 2000 08 - 109.00	KY-90	18.300	RECONSTRUCT KY-90 TO ADD PASSING LANES AT SELECTED LOCATIONS BETWEEN MONTICELLO AND BURNSIDE Milepoints: From: 11.034 To: 25.235 Milepoints: From: 0 To: 4.16 Scope: SAFETY(P)	<table border="1" style="width: 100%; border-collapse: collapse;"> <thead> <tr> <th>FUNDING PHASE</th> <th>GA YEAR</th> <th>KYTC YEAR</th> <th>AMOUNT</th> </tr> </thead> <tbody> <tr> <td>SP</td> <td>U</td> <td>2003</td> <td style="text-align: right;">\$500,000</td> </tr> <tr> <td>SP</td> <td>C</td> <td>2004</td> <td style="text-align: right;">\$2,500,000</td> </tr> <tr> <td colspan="3" style="text-align: right;">Total</td> <td style="text-align: right;">\$3,000,000</td> </tr> </tbody> </table>	FUNDING PHASE	GA YEAR	KYTC YEAR	AMOUNT	SP	U	2003	\$500,000	SP	C	2004	\$2,500,000	Total			\$3,000,000				
FUNDING PHASE	GA YEAR	KYTC YEAR	AMOUNT																						
SP	U	2003	\$500,000																						
SP	C	2004	\$2,500,000																						
Total			\$3,000,000																						
WAYNE	2000 08 - 110.00 Parent No.: 2000 08 - 110.00	-		WIDEN WASHMAN LANE FROM COLUMBIA AVENUE TO THE BYPASS IN MONTICELLO. Milepoints: From: To: Scope: MINOR WIDENING(O)	<table border="1" style="width: 100%; border-collapse: collapse;"> <thead> <tr> <th>FUNDING PHASE</th> <th>GA YEAR</th> <th>KYTC YEAR</th> <th>AMOUNT</th> </tr> </thead> <tbody> <tr> <td>SP</td> <td>D</td> <td>2005</td> <td style="text-align: right;">\$100,000</td> </tr> <tr> <td>SP</td> <td>R</td> <td>2006</td> <td style="text-align: right;">\$300,000</td> </tr> <tr> <td>SP</td> <td>U</td> <td>2006</td> <td style="text-align: right;">\$110,000</td> </tr> <tr> <td colspan="3" style="text-align: right;">Total</td> <td style="text-align: right;">\$510,000</td> </tr> </tbody> </table>	FUNDING PHASE	GA YEAR	KYTC YEAR	AMOUNT	SP	D	2005	\$100,000	SP	R	2006	\$300,000	SP	U	2006	\$110,000	Total			\$510,000
FUNDING PHASE	GA YEAR	KYTC YEAR	AMOUNT																						
SP	D	2005	\$100,000																						
SP	R	2006	\$300,000																						
SP	U	2006	\$110,000																						
Total			\$510,000																						
WAYNE	2000 08 - 1021.00 Parent No.: 2000 08 - 1021.00	KY-1275	.100	REPLACE BRIDGE & APPROACHES AT ELK SPRING CREEK 1.1MI E KY- 3106 (B31). Milepoints: From: 2.728 To: 2.828 Scope: BRIDGE REPLACEMENT(P)	<table border="1" style="width: 100%; border-collapse: collapse;"> <thead> <tr> <th>FUNDING PHASE</th> <th>GA YEAR</th> <th>KYTC YEAR</th> <th>AMOUNT</th> </tr> </thead> <tbody> <tr> <td>BRX</td> <td>C</td> <td>2003</td> <td style="text-align: right;">\$400,000</td> </tr> <tr> <td colspan="3" style="text-align: right;">Total</td> <td style="text-align: right;">\$400,000</td> </tr> </tbody> </table>	FUNDING PHASE	GA YEAR	KYTC YEAR	AMOUNT	BRX	C	2003	\$400,000	Total			\$400,000								
FUNDING PHASE	GA YEAR	KYTC YEAR	AMOUNT																						
BRX	C	2003	\$400,000																						
Total			\$400,000																						

KENTUCKY TRANSPORTATION CABINET
 SIX YEAR HIGHWAY PLAN
 FY- 2003 THRU FY- 2006

COUNTY	ITEM NO. & PARENT NO.	ROUTE	LENGTH	DESCRIPTION	FUND-SCHEDULING INFORMATION			
WEBSTER	2000 02 - 143.00	US-41A	4.000	CONSTRUCT US 41A BYPASS OF DIXON Parent No.: Milepoints: From: 8.363 To: 12.363 Scope: NEW ROUTE(O)	FUNDING PHASE GA YEAR KYTC YEAR AMOUNT			
	2000 02 - 143.00				STP	D	2004	\$1,500,000
					Total \$1,500,000			
WEBSTER	2000 02 - 1054.00	KY-270	.100	REPLACE BRIDGE & APPROACHES OVER BRANCH OF CRAB ORCHARD CREEK 0.4MI SOUTHEAST OF THE JUNCTION WITH KY-132 (B48) Parent No.: Milepoints: From: 6.01 To: 6.11 Scope: BRIDGE REPLACEMENT(P)	FUNDING PHASE GA YEAR KYTC YEAR AMOUNT			
	2000 02 - 1054.00				BRX	R	2004	\$400,000
					BRX	U	2004	\$300,000
					BRX	C	2005	\$650,000
					Total \$1,350,000			

KENTUCKY TRANSPORTATION CABINET
SIX YEAR HIGHWAY PLAN
FY- 2003 THRU FY- 2006

COUNTY	ITEM NO. & PARENT NO.	ROUTE	LENGTH	DESCRIPTION	FUND-SCHEDULING INFORMATION																				
WHITLEY LAUREL	2000 11 - 14.80 Parent No.: 1998 11 - 14.00	I-75	8.650	TENN. STATE LINE-LEXINGTON; WIDEN I-75 TO 6 LANES FROM MP20.2 IN WHITLEY COUNTY TO MP28.85, US25E NORTH OF CORBIN (NH FUNDS) Milepoints: From: 20.2 To: 27.943 Milepoints: From: 27.943 To: 28.851 Scope: MAJOR WIDENING(O)	<table border="1"> <thead> <tr> <th>FUNDING PHASE</th> <th>GA YEAR</th> <th>KYTC YEAR</th> <th>AMOUNT</th> </tr> </thead> <tbody> <tr> <td>NH</td> <td>R</td> <td>2006</td> <td>\$500,000</td> </tr> <tr> <td>NH</td> <td>U</td> <td>2006</td> <td>\$500,000</td> </tr> <tr> <td colspan="3">Total</td> <td>\$1,000,000</td> </tr> </tbody> </table>	FUNDING PHASE	GA YEAR	KYTC YEAR	AMOUNT	NH	R	2006	\$500,000	NH	U	2006	\$500,000	Total			\$1,000,000				
FUNDING PHASE	GA YEAR	KYTC YEAR	AMOUNT																						
NH	R	2006	\$500,000																						
NH	U	2006	\$500,000																						
Total			\$1,000,000																						
WHITLEY	1998 11 - 120.00 Parent No.: 1998 11 - 120.00	US-25W	2.100	WILLIAMSBURG TO GOLD BUG INTERCHANGE @ I-75; CONSTRUCT 3-LANE SECTIONS WHERE NECESSARY TO RELIEVE CONGESTION. (98CCR) Milepoints: From: 14.12 To: 16.19 Scope: RECONSTRUCTION(O)	<table border="1"> <thead> <tr> <th>FUNDING PHASE</th> <th>GA YEAR</th> <th>KYTC YEAR</th> <th>AMOUNT</th> </tr> </thead> <tbody> <tr> <td>SP</td> <td>C</td> <td>2004</td> <td>\$4,000,000</td> </tr> <tr> <td colspan="3">Total</td> <td>\$4,000,000</td> </tr> </tbody> </table>	FUNDING PHASE	GA YEAR	KYTC YEAR	AMOUNT	SP	C	2004	\$4,000,000	Total			\$4,000,000								
FUNDING PHASE	GA YEAR	KYTC YEAR	AMOUNT																						
SP	C	2004	\$4,000,000																						
Total			\$4,000,000																						
WHITLEY	2000 11 - 279.10 Parent No.: 1996 08 - 261.01	KY-92	4.070	US-27 TO I-75 (SECTION 3); FROM THE MCCREARY COUNTY LINE E TO CORNBREAD BRANCH. (PE, ENV & DE UNDER 8-261) Milepoints: From: 0 To: 4.4 Scope: RELOCATION(O)	<table border="1"> <thead> <tr> <th>FUNDING PHASE</th> <th>GA YEAR</th> <th>KYTC YEAR</th> <th>AMOUNT</th> </tr> </thead> <tbody> <tr> <td>SP</td> <td>R</td> <td>2004</td> <td>\$1,650,000</td> </tr> <tr> <td>SP</td> <td>U</td> <td>2005</td> <td>\$675,000</td> </tr> <tr> <td>SP</td> <td>C</td> <td>2006</td> <td>\$14,200,000</td> </tr> <tr> <td colspan="3">Total</td> <td>\$16,525,000</td> </tr> </tbody> </table>	FUNDING PHASE	GA YEAR	KYTC YEAR	AMOUNT	SP	R	2004	\$1,650,000	SP	U	2005	\$675,000	SP	C	2006	\$14,200,000	Total			\$16,525,000
FUNDING PHASE	GA YEAR	KYTC YEAR	AMOUNT																						
SP	R	2004	\$1,650,000																						
SP	U	2005	\$675,000																						
SP	C	2006	\$14,200,000																						
Total			\$16,525,000																						
WHITLEY	2000 11 - 279.20 Parent No.: 1996 08 - 261.10	KY-92	6.600	US-27 TO I-75 (SECTION 4); FROM CORNBREAD BRANCH NEAR OLD JELICO ROAD E TO I-75 (PRIORITY SECTION). (PE, ENV & DE UNDER 8- 261) Milepoints: From: 4.4 To: 11 Scope: RELOCATION(O)	<table border="1"> <thead> <tr> <th>FUNDING PHASE</th> <th>GA YEAR</th> <th>KYTC YEAR</th> <th>AMOUNT</th> </tr> </thead> <tbody> <tr> <td>SP</td> <td>C</td> <td>2004</td> <td>\$10,000,000</td> </tr> <tr> <td colspan="3">Total</td> <td>\$10,000,000</td> </tr> </tbody> </table>	FUNDING PHASE	GA YEAR	KYTC YEAR	AMOUNT	SP	C	2004	\$10,000,000	Total			\$10,000,000								
FUNDING PHASE	GA YEAR	KYTC YEAR	AMOUNT																						
SP	C	2004	\$10,000,000																						
Total			\$10,000,000																						
WHITLEY	2000 11 - 279.21 Parent No.: 2000 11 - 279.20	KY-92	6.600	US-27 TO I-75 (SECTION 4); FROM CORNBREAD BRANCH NEAR OLD JELICO ROAD E TO I-75 (PRIORITY SECTION). (PE, ENV & DE UNDER 8- 261) (ADDITIONAL FUNDING FOR C PHASE) Milepoints: From: 4.4 To: 11 Scope: PREFINANCD CONVRSN(O)	<table border="1"> <thead> <tr> <th>FUNDING PHASE</th> <th>GA YEAR</th> <th>KYTC YEAR</th> <th>AMOUNT</th> </tr> </thead> <tbody> <tr> <td>SP</td> <td>C</td> <td>2005</td> <td>\$10,000,000</td> </tr> <tr> <td colspan="3">Total</td> <td>\$10,000,000</td> </tr> </tbody> </table>	FUNDING PHASE	GA YEAR	KYTC YEAR	AMOUNT	SP	C	2005	\$10,000,000	Total			\$10,000,000								
FUNDING PHASE	GA YEAR	KYTC YEAR	AMOUNT																						
SP	C	2005	\$10,000,000																						
Total			\$10,000,000																						
WHITLEY KNOX	2000 11 - 1054.00 Parent No.: 2000 11 - 1054.00	KY-6	.100	REPLACE BRIDGE & APPROACHES AT CORN CREEK ON THE KNOX- WHITLEY COUNTY LINE (B73). Milepoints: From: 1.597 To: 1.647 Milepoints: From: 0 To: .05 Scope: BRIDGE REPLACEMENT(P)	<table border="1"> <thead> <tr> <th>FUNDING PHASE</th> <th>GA YEAR</th> <th>KYTC YEAR</th> <th>AMOUNT</th> </tr> </thead> <tbody> <tr> <td>BRO</td> <td>R</td> <td>2004</td> <td>\$75,000</td> </tr> <tr> <td>BRO</td> <td>U</td> <td>2004</td> <td>\$35,000</td> </tr> <tr> <td>BRO</td> <td>C</td> <td>2005</td> <td>\$420,000</td> </tr> <tr> <td colspan="3">Total</td> <td>\$530,000</td> </tr> </tbody> </table>	FUNDING PHASE	GA YEAR	KYTC YEAR	AMOUNT	BRO	R	2004	\$75,000	BRO	U	2004	\$35,000	BRO	C	2005	\$420,000	Total			\$530,000
FUNDING PHASE	GA YEAR	KYTC YEAR	AMOUNT																						
BRO	R	2004	\$75,000																						
BRO	U	2004	\$35,000																						
BRO	C	2005	\$420,000																						
Total			\$530,000																						
WHITLEY	1998 11 - 5001.00 Parent No.: 1998 11 - 5001.00	US-25W	.100	EMBANKMENT FAILURE @ MP 12.6 TO 12.7 Milepoints: From: 12.6 To: 12.7 Scope: LANDSLIDE REPAIR(P)	<table border="1"> <thead> <tr> <th>FUNDING PHASE</th> <th>GA YEAR</th> <th>KYTC YEAR</th> <th>AMOUNT</th> </tr> </thead> <tbody> <tr> <td>SP</td> <td>C</td> <td>2003</td> <td>\$125,000</td> </tr> <tr> <td colspan="3">Total</td> <td>\$125,000</td> </tr> </tbody> </table>	FUNDING PHASE	GA YEAR	KYTC YEAR	AMOUNT	SP	C	2003	\$125,000	Total			\$125,000								
FUNDING PHASE	GA YEAR	KYTC YEAR	AMOUNT																						
SP	C	2003	\$125,000																						
Total			\$125,000																						
WHITLEY	1998 11 - 5002.00 Parent No.: 1998 11 - 5002.00	US-25W	2.000	CORRECT ROCKFALL HAZARD @ MP 11 TO 13 Milepoints: From: 11 To: 13 Scope: ROCKFALL MITIGTN(P)	<table border="1"> <thead> <tr> <th>FUNDING PHASE</th> <th>GA YEAR</th> <th>KYTC YEAR</th> <th>AMOUNT</th> </tr> </thead> <tbody> <tr> <td>SP</td> <td>C</td> <td>2003</td> <td>\$1,500,000</td> </tr> <tr> <td colspan="3">Total</td> <td>\$1,500,000</td> </tr> </tbody> </table>	FUNDING PHASE	GA YEAR	KYTC YEAR	AMOUNT	SP	C	2003	\$1,500,000	Total			\$1,500,000								
FUNDING PHASE	GA YEAR	KYTC YEAR	AMOUNT																						
SP	C	2003	\$1,500,000																						
Total			\$1,500,000																						
WHITLEY	1998 11 - 5007.00 Parent No.: 1998 11 - 5007.00	US-25W	.100	CORRECT ROCKFALL HAZARD @ MP 2.7 TO 2.8 Milepoints: From: 2.7 To: 2.8 Scope: ROCKFALL MITIGTN(P)	<table border="1"> <thead> <tr> <th>FUNDING PHASE</th> <th>GA YEAR</th> <th>KYTC YEAR</th> <th>AMOUNT</th> </tr> </thead> <tbody> <tr> <td>SP</td> <td>D</td> <td>2006</td> <td>\$50,000</td> </tr> <tr> <td>SP</td> <td>R</td> <td>2006</td> <td>\$20,000</td> </tr> <tr> <td>SP</td> <td>U</td> <td>2006</td> <td>\$20,000</td> </tr> <tr> <td colspan="3">Total</td> <td>\$90,000</td> </tr> </tbody> </table>	FUNDING PHASE	GA YEAR	KYTC YEAR	AMOUNT	SP	D	2006	\$50,000	SP	R	2006	\$20,000	SP	U	2006	\$20,000	Total			\$90,000
FUNDING PHASE	GA YEAR	KYTC YEAR	AMOUNT																						
SP	D	2006	\$50,000																						
SP	R	2006	\$20,000																						
SP	U	2006	\$20,000																						
Total			\$90,000																						

KENTUCKY TRANSPORTATION CABINET
 SIX YEAR HIGHWAY PLAN
 FY- 2003 THRU FY- 2006

COUNTY	ITEM NO. & PARENT NO.		ROUTE	LENGTH	DESCRIPTION	FUND-SCHEDULING INFORMATION			
						FUNDING PHASE	GA YEAR	KYTC YEAR	AMOUNT
WOLFE	2000	10 - 1065.00	CR-1013	.100	REPLACE BRIDGE & APPROACHES AT RED RIVER .05MI S KY-191 (C04).	BRZ	R	2004	\$25,000
		Parent No.:							
	2000	10 - 1065.00			Milepoints: From: To:	BRZ	U	2004	\$25,000
					Scope: BRIDGE REPLACEMENT(P)	BRZ	C	2005	\$125,000
								Total	\$175,000

KENTUCKY TRANSPORTATION CABINET
 SIX YEAR HIGHWAY PLAN
 FY- 2003 THRU FY- 2006

COUNTY	ITEM NO. & PARENT NO.	ROUTE	LENGTH	DESCRIPTION	FUND-SCHEDULING INFORMATION			
					FUNDING PHASE	GA YEAR	KYTC YEAR	AMOUNT
WOODFORD	1998 07 - 5005.00	KY-1964	.480	CORRECT ROCKFALL HAZARD @ MP 16.2 TO MP 16.68.	SP	C	2005	\$1,500,000
	Total				\$1,500,000			
	Parent No.: 1998 07 - 5005.00			Milepoints: From: 16.2 To: 16.68 Scope: ROCKFALL MITIGTN(P)				

TRANSPORTATION CABINET

SECTION II:

IDENTIFIED PRECONSTRUCTION PROGRAM PLAN FOR FY 2003 THROUGH FY 2006



("ZVARIOUS99")

KENTUCKY TRANSPORTATION CABINET
SIX YEAR HIGHWAY PLAN
 FY- 2003 THRU FY- 2006

COUNTY	ITEM NO. & PARENT NO.	ROUTE	LENGTH	DESCRIPTION	FUND-SCHEDULING INFORMATION			
ZVARIOUS	1998 99 - 42.00 Parent No.: 1998 99 - 42.00	-		POWER WASH AND PAINT ALL STEEL BRIDGES AND STEEL BEARINGS ON I-275 Milepoints: From: To: Scope: BRIDGE PAINTING(P)	FUNDING PHASE	GA YEAR	KYTC YEAR	AMOUNT
					IM	C	2003	\$3,500,000
							Total	\$3,500,000
ZVARIOUS	2000 99 - 53.00 Parent No.: 2000 99 - 53.00	I-75		POWERWASH AND PAINT ALL STEEL BRIDGES AND STEEL BEARINGS ON I-75 FROM I-64 IN FAYETTE CO TO I-275 IN BOONE CO Milepoints: From: To: Scope: BRIDGE PAINTING(P)	FUNDING PHASE	GA YEAR	KYTC YEAR	AMOUNT
					IM	C	2005	\$3,500,000
							Total	\$3,500,000
ZVARIOUS	2000 99 - 65.02 Parent No.: 2000 99 - 65.02	-		BRIDGE DECK OVERLAYS ON VARIOUS BRIDGES ON THE INTERSTATE HIGHWAY SYSTEM. Milepoints: From: To: Scope: BRIDGE REHAB(P)	FUNDING PHASE	GA YEAR	KYTC YEAR	AMOUNT
					IM	C	2003	\$3,500,000
							Total	\$3,500,000
ZVARIOUS	2000 99 - 65.03 Parent No.: 2000 99 - 65.03	-		BRIDGE DECK OVERLAYS ON VARIOUS BRIDGES ON THE INTERSTATE HIGHWAY SYSTEM. Milepoints: From: To: Scope: BRIDGE REHAB(P)	FUNDING PHASE	GA YEAR	KYTC YEAR	AMOUNT
					IM	C	2004	\$3,500,000
							Total	\$3,500,000
ZVARIOUS	2000 99 - 65.04 Parent No.: 2000 99 - 65.04	-		BRIDGE DECK OVERLAYS ON VARIOUS BRIDGES ON THE INTERSTATE HIGHWAY SYSTEM. Milepoints: From: To: Scope: BRIDGE REHAB(P)	FUNDING PHASE	GA YEAR	KYTC YEAR	AMOUNT
					IM	C	2005	\$3,500,000
							Total	\$3,500,000
ZVARIOUS	2000 99 - 65.05 Parent No.: 2000 99 - 65.05	-		BRIDGE DECK OVERLAYS ON VARIOUS BRIDGES ON THE INTERSTATE HIGHWAY SYSTEM. Milepoints: From: To: Scope: BRIDGE REHAB(P)	FUNDING PHASE	GA YEAR	KYTC YEAR	AMOUNT
					IM	C	2006	\$3,500,000
							Total	\$3,500,000
ZVARIOUS	1998 99 - 86.07 Parent No.: 1998 99 - 86.07	-		CONTINGENCY ACCOUNT HIGHWAY CONSTRUCTION (98CCR) Milepoints: From: To: Scope: CONTINGENCY ACCOUNT(O)	FUNDING PHASE	GA YEAR	KYTC YEAR	AMOUNT
					SC	C	2003	\$35,000,000
							Total	\$35,000,000
ZVARIOUS	1998 99 - 86.08 Parent No.: 1998 99 - 86.08	-		CONTINGENCY ACCOUNT HIGHWAY CONSTRUCTION (98CCR) Milepoints: From: To: Scope: CONTINGENCY ACCOUNT(O)	FUNDING PHASE	GA YEAR	KYTC YEAR	AMOUNT
					SC	C	2004	\$35,000,000
							Total	\$35,000,000
ZVARIOUS	2000 99 - 86.09 Parent No.: 2000 99 - 86.09	-		CONTINGENCY ACCOUNT HIGHWAY CONSTRUCTION Milepoints: From: To: Scope: CONTINGENCY ACCOUNT(O)	FUNDING PHASE	GA YEAR	KYTC YEAR	AMOUNT
					SC	C	2005	\$35,000,000
							Total	\$35,000,000
ZVARIOUS	2000 99 - 86.10 Parent No.: 2000 99 - 86.10	-		CONTINGENCY ACCOUNT HIGHWAY CONSTRUCTION Milepoints: From: To: Scope: CONTINGENCY ACCOUNT(O)	FUNDING PHASE	GA YEAR	KYTC YEAR	AMOUNT
					SC	C	2006	\$35,000,000
							Total	\$35,000,000
ZVARIOUS	2000 99 - 152.03 Parent No.: 2000 99 - 152.03	-		FUNDS SET ASIDE FOR STREAM BANKING, WETLAND BANKING AND OTHER ENVIRONMENTAL ENHANCEMENT OPPORTUNITIES ASSOCIATED WITH HIGHWAY PROJECT DEVELOPMENT. Milepoints: From: To: Scope: ENVIRO MITIGATION(P)	FUNDING PHASE	GA YEAR	KYTC YEAR	AMOUNT
					SP	C	2003	\$500,000
							Total	\$500,000

**KENTUCKY TRANSPORTATION CABINET
SIX YEAR HIGHWAY PLAN
FY- 2003 THRU FY- 2006**

COUNTY	ITEM NO. & PARENT NO.	ROUTE	LENGTH	DESCRIPTION	FUND-SCHEDULING INFORMATION												
ZVARIOUS	2000 99 - 152.04 Parent No.: 2000 99 - 152.04	-		FUNDS SET ASIDE FOR STREAM BANKING, WETLAND BANKING AND OTHER ENVIRONMENTAL ENHANCEMENT OPPORTUNITIES ASSOCIATED WITH HIGHWAY PROJECT DEVELOPMENT. Milepoints: From: To: Scope: ENVIRO MITIGATION(P)	<table border="1"> <thead> <tr> <th>FUNDING PHASE</th> <th>GA YEAR</th> <th>KYTC YEAR</th> <th>AMOUNT</th> </tr> </thead> <tbody> <tr> <td>SP</td> <td>C</td> <td>2004</td> <td>\$500,000</td> </tr> <tr> <td align="right" colspan="3">Total</td> <td>\$500,000</td> </tr> </tbody> </table>	FUNDING PHASE	GA YEAR	KYTC YEAR	AMOUNT	SP	C	2004	\$500,000	Total			\$500,000
FUNDING PHASE	GA YEAR	KYTC YEAR	AMOUNT														
SP	C	2004	\$500,000														
Total			\$500,000														
ZVARIOUS	2000 99 - 152.05 Parent No.: 2000 99 - 152.05	-		FUNDS SET ASIDE FOR STREAM BANKING, WETLAND BANKING AND OTHER ENVIRONMENTAL ENHANCEMENT OPPORTUNITIES ASSOCIATED WITH HIGHWAY PROJECT DEVELOPMENT. Milepoints: From: To: Scope: ENVIRO MITIGATION(P)	<table border="1"> <thead> <tr> <th>FUNDING PHASE</th> <th>GA YEAR</th> <th>KYTC YEAR</th> <th>AMOUNT</th> </tr> </thead> <tbody> <tr> <td>SP</td> <td>C</td> <td>2005</td> <td>\$500,000</td> </tr> <tr> <td align="right" colspan="3">Total</td> <td>\$500,000</td> </tr> </tbody> </table>	FUNDING PHASE	GA YEAR	KYTC YEAR	AMOUNT	SP	C	2005	\$500,000	Total			\$500,000
FUNDING PHASE	GA YEAR	KYTC YEAR	AMOUNT														
SP	C	2005	\$500,000														
Total			\$500,000														
ZVARIOUS	2000 99 - 152.06 Parent No.: 2000 99 - 152.06	-		FUNDS SET ASIDE FOR STREAM BANKING, WETLAND BANKING AND OTHER ENVIRONMENTAL ENHANCEMENT OPPORTUNITIES ASSOCIATED WITH HIGHWAY PROJECT DEVELOPMENT. Milepoints: From: To: Scope: ENVIRO MITIGATION(P)	<table border="1"> <thead> <tr> <th>FUNDING PHASE</th> <th>GA YEAR</th> <th>KYTC YEAR</th> <th>AMOUNT</th> </tr> </thead> <tbody> <tr> <td>SP</td> <td>C</td> <td>2006</td> <td>\$500,000</td> </tr> <tr> <td align="right" colspan="3">Total</td> <td>\$500,000</td> </tr> </tbody> </table>	FUNDING PHASE	GA YEAR	KYTC YEAR	AMOUNT	SP	C	2006	\$500,000	Total			\$500,000
FUNDING PHASE	GA YEAR	KYTC YEAR	AMOUNT														
SP	C	2006	\$500,000														
Total			\$500,000														
ZVARIOUS	1998 99 - 195.05 Parent No.: 1998 99 - 195.05	-		STATEWIDE TRANSPORTATION ENHANCEMENT (98CCR) Milepoints: From: To: Scope: TRANSP ENHANCEMENT(P)	<table border="1"> <thead> <tr> <th>FUNDING PHASE</th> <th>GA YEAR</th> <th>KYTC YEAR</th> <th>AMOUNT</th> </tr> </thead> <tbody> <tr> <td>TE</td> <td>C</td> <td>2003</td> <td>\$15,000,000</td> </tr> <tr> <td align="right" colspan="3">Total</td> <td>\$15,000,000</td> </tr> </tbody> </table>	FUNDING PHASE	GA YEAR	KYTC YEAR	AMOUNT	TE	C	2003	\$15,000,000	Total			\$15,000,000
FUNDING PHASE	GA YEAR	KYTC YEAR	AMOUNT														
TE	C	2003	\$15,000,000														
Total			\$15,000,000														
ZVARIOUS	1998 99 - 195.06 Parent No.: 1998 99 - 195.06	-		STATEWIDE TRANSPORTATION ENHANCEMENT (98CCR) Milepoints: From: To: Scope: TRANSP ENHANCEMENT(P)	<table border="1"> <thead> <tr> <th>FUNDING PHASE</th> <th>GA YEAR</th> <th>KYTC YEAR</th> <th>AMOUNT</th> </tr> </thead> <tbody> <tr> <td>TE</td> <td>C</td> <td>2004</td> <td>\$15,000,000</td> </tr> <tr> <td align="right" colspan="3">Total</td> <td>\$15,000,000</td> </tr> </tbody> </table>	FUNDING PHASE	GA YEAR	KYTC YEAR	AMOUNT	TE	C	2004	\$15,000,000	Total			\$15,000,000
FUNDING PHASE	GA YEAR	KYTC YEAR	AMOUNT														
TE	C	2004	\$15,000,000														
Total			\$15,000,000														
ZVARIOUS	2000 99 - 195.07 Parent No.: 2000 99 - 195.07	-		STATEWIDE TRANSPORTATION ENHANCEMENT (98CCR) Milepoints: From: To: Scope: TRANSP ENHANCEMENT(P)	<table border="1"> <thead> <tr> <th>FUNDING PHASE</th> <th>GA YEAR</th> <th>KYTC YEAR</th> <th>AMOUNT</th> </tr> </thead> <tbody> <tr> <td>TE</td> <td>C</td> <td>2005</td> <td>\$14,250,000</td> </tr> <tr> <td align="right" colspan="3">Total</td> <td>\$14,250,000</td> </tr> </tbody> </table>	FUNDING PHASE	GA YEAR	KYTC YEAR	AMOUNT	TE	C	2005	\$14,250,000	Total			\$14,250,000
FUNDING PHASE	GA YEAR	KYTC YEAR	AMOUNT														
TE	C	2005	\$14,250,000														
Total			\$14,250,000														
ZVARIOUS	2000 99 - 195.08 Parent No.: 2000 99 - 195.08	-		STATEWIDE TRANSPORTATION ENHANCEMENT (98CCR) Milepoints: From: To: Scope: TRANSP ENHANCEMENT(P)	<table border="1"> <thead> <tr> <th>FUNDING PHASE</th> <th>GA YEAR</th> <th>KYTC YEAR</th> <th>AMOUNT</th> </tr> </thead> <tbody> <tr> <td>TE</td> <td>C</td> <td>2006</td> <td>\$14,250,000</td> </tr> <tr> <td align="right" colspan="3">Total</td> <td>\$14,250,000</td> </tr> </tbody> </table>	FUNDING PHASE	GA YEAR	KYTC YEAR	AMOUNT	TE	C	2006	\$14,250,000	Total			\$14,250,000
FUNDING PHASE	GA YEAR	KYTC YEAR	AMOUNT														
TE	C	2006	\$14,250,000														
Total			\$14,250,000														
ZVARIOUS	1998 99 - 207.00 Parent No.: 1998 99 - 207.00	-		PAVEMENT MARKERS AND STRIPING FOR NATIONAL HIGHWAY SYSTEM ROUTES Milepoints: From: To: Scope: PAVEMENT MARKERS(P)	<table border="1"> <thead> <tr> <th>FUNDING PHASE</th> <th>GA YEAR</th> <th>KYTC YEAR</th> <th>AMOUNT</th> </tr> </thead> <tbody> <tr> <td>NH</td> <td>C</td> <td>2003</td> <td>\$2,000,000</td> </tr> <tr> <td align="right" colspan="3">Total</td> <td>\$2,000,000</td> </tr> </tbody> </table>	FUNDING PHASE	GA YEAR	KYTC YEAR	AMOUNT	NH	C	2003	\$2,000,000	Total			\$2,000,000
FUNDING PHASE	GA YEAR	KYTC YEAR	AMOUNT														
NH	C	2003	\$2,000,000														
Total			\$2,000,000														
ZVARIOUS	1998 99 - 208.00 Parent No.: 1998 99 - 208.00	-		PAVEMENT MARKERS AND STRIPING FOR NATIONAL HIGHWAY SYSTEM ROUTES Milepoints: From: To: Scope: PAVEMENT MARKERS(P)	<table border="1"> <thead> <tr> <th>FUNDING PHASE</th> <th>GA YEAR</th> <th>KYTC YEAR</th> <th>AMOUNT</th> </tr> </thead> <tbody> <tr> <td>NH</td> <td>C</td> <td>2004</td> <td>\$1,000,000</td> </tr> <tr> <td align="right" colspan="3">Total</td> <td>\$1,000,000</td> </tr> </tbody> </table>	FUNDING PHASE	GA YEAR	KYTC YEAR	AMOUNT	NH	C	2004	\$1,000,000	Total			\$1,000,000
FUNDING PHASE	GA YEAR	KYTC YEAR	AMOUNT														
NH	C	2004	\$1,000,000														
Total			\$1,000,000														
ZVARIOUS	1998 99 - 209.00 Parent No.: 1998 99 - 209.00	-		STATEWIDE PARKWAYS AND PRIMARY REHABILITATION (FD06) Milepoints: From: To: Scope: PAVEMENT REHAB-PRK(P)	<table border="1"> <thead> <tr> <th>FUNDING PHASE</th> <th>GA YEAR</th> <th>KYTC YEAR</th> <th>AMOUNT</th> </tr> </thead> <tbody> <tr> <td>SP</td> <td>C</td> <td>2003</td> <td>\$5,000,000</td> </tr> <tr> <td align="right" colspan="3">Total</td> <td>\$5,000,000</td> </tr> </tbody> </table>	FUNDING PHASE	GA YEAR	KYTC YEAR	AMOUNT	SP	C	2003	\$5,000,000	Total			\$5,000,000
FUNDING PHASE	GA YEAR	KYTC YEAR	AMOUNT														
SP	C	2003	\$5,000,000														
Total			\$5,000,000														
ZVARIOUS	1998 99 - 212.07 Parent No.: 1998 99 - 212.07	I-75		ADVANTAGE I-75; OPERATIONS SUPPORT Milepoints: From: To: Scope: IVHS(O)	<table border="1"> <thead> <tr> <th>FUNDING PHASE</th> <th>GA YEAR</th> <th>KYTC YEAR</th> <th>AMOUNT</th> </tr> </thead> <tbody> <tr> <td>SP</td> <td>C</td> <td>2003</td> <td>\$200,000</td> </tr> <tr> <td align="right" colspan="3">Total</td> <td>\$200,000</td> </tr> </tbody> </table>	FUNDING PHASE	GA YEAR	KYTC YEAR	AMOUNT	SP	C	2003	\$200,000	Total			\$200,000
FUNDING PHASE	GA YEAR	KYTC YEAR	AMOUNT														
SP	C	2003	\$200,000														
Total			\$200,000														

KENTUCKY TRANSPORTATION CABINET
SIX YEAR HIGHWAY PLAN
 FY- 2003 THRU FY- 2006

COUNTY	ITEM NO. & PARENT NO.	ROUTE	LENGTH	DESCRIPTION	FUND-SCHEDULING INFORMATION												
ZVARIOUS	1998 99 - 212.08 Parent No.: 1998 99 - 212.08	I-75		ADVANTAGE I-75; OPERATIONS SUPPORT Milepoints: From: To: Scope: IVHS(O)	<table border="1"> <thead> <tr> <th>FUNDING PHASE</th> <th>GA YEAR</th> <th>KYTC YEAR</th> <th>AMOUNT</th> </tr> </thead> <tbody> <tr> <td>SP</td> <td>C</td> <td>2004</td> <td>\$200,000</td> </tr> <tr> <td colspan="3" style="text-align: right;">Total</td> <td>\$200,000</td> </tr> </tbody> </table>	FUNDING PHASE	GA YEAR	KYTC YEAR	AMOUNT	SP	C	2004	\$200,000	Total			\$200,000
FUNDING PHASE	GA YEAR	KYTC YEAR	AMOUNT														
SP	C	2004	\$200,000														
Total			\$200,000														
ZVARIOUS	2000 99 - 212.09 Parent No.: 2000 99 - 212.09	I-75		ADVANTAGE I-75; OPERATIONS SUPPORT Milepoints: From: To: Scope: IVHS(O)	<table border="1"> <thead> <tr> <th>FUNDING PHASE</th> <th>GA YEAR</th> <th>KYTC YEAR</th> <th>AMOUNT</th> </tr> </thead> <tbody> <tr> <td>SP</td> <td>C</td> <td>2005</td> <td>\$200,000</td> </tr> <tr> <td colspan="3" style="text-align: right;">Total</td> <td>\$200,000</td> </tr> </tbody> </table>	FUNDING PHASE	GA YEAR	KYTC YEAR	AMOUNT	SP	C	2005	\$200,000	Total			\$200,000
FUNDING PHASE	GA YEAR	KYTC YEAR	AMOUNT														
SP	C	2005	\$200,000														
Total			\$200,000														
ZVARIOUS	2000 99 - 212.10 Parent No.: 2000 99 - 212.10	I-75		ADVANTAGE I-75; OPERATIONS SUPPORT Milepoints: From: To: Scope: IVHS(O)	<table border="1"> <thead> <tr> <th>FUNDING PHASE</th> <th>GA YEAR</th> <th>KYTC YEAR</th> <th>AMOUNT</th> </tr> </thead> <tbody> <tr> <td>SP</td> <td>C</td> <td>2006</td> <td>\$200,000</td> </tr> <tr> <td colspan="3" style="text-align: right;">Total</td> <td>\$200,000</td> </tr> </tbody> </table>	FUNDING PHASE	GA YEAR	KYTC YEAR	AMOUNT	SP	C	2006	\$200,000	Total			\$200,000
FUNDING PHASE	GA YEAR	KYTC YEAR	AMOUNT														
SP	C	2006	\$200,000														
Total			\$200,000														
ZVARIOUS	1998 99 - 219.03 Parent No.: 1998 99 - 219.03	-		NON-ATTAINMENT AREAS STATEWIDE CMAQ FUNDED PROJECTS Milepoints: From: To: Scope: CONGESTION MITIGTN(O)	<table border="1"> <thead> <tr> <th>FUNDING PHASE</th> <th>GA YEAR</th> <th>KYTC YEAR</th> <th>AMOUNT</th> </tr> </thead> <tbody> <tr> <td>CM</td> <td>C</td> <td>2003</td> <td>\$11,700,000</td> </tr> <tr> <td colspan="3" style="text-align: right;">Total</td> <td>\$11,700,000</td> </tr> </tbody> </table>	FUNDING PHASE	GA YEAR	KYTC YEAR	AMOUNT	CM	C	2003	\$11,700,000	Total			\$11,700,000
FUNDING PHASE	GA YEAR	KYTC YEAR	AMOUNT														
CM	C	2003	\$11,700,000														
Total			\$11,700,000														
ZVARIOUS	1998 99 - 219.04 Parent No.: 1998 99 - 219.04	-		NON-ATTAINMENT AREAS STATEWIDE CMAQ FUNDED PROJECTS Milepoints: From: To: Scope: CONGESTION MITIGTN(O)	<table border="1"> <thead> <tr> <th>FUNDING PHASE</th> <th>GA YEAR</th> <th>KYTC YEAR</th> <th>AMOUNT</th> </tr> </thead> <tbody> <tr> <td>CM</td> <td>C</td> <td>2004</td> <td>\$10,200,000</td> </tr> <tr> <td colspan="3" style="text-align: right;">Total</td> <td>\$10,200,000</td> </tr> </tbody> </table>	FUNDING PHASE	GA YEAR	KYTC YEAR	AMOUNT	CM	C	2004	\$10,200,000	Total			\$10,200,000
FUNDING PHASE	GA YEAR	KYTC YEAR	AMOUNT														
CM	C	2004	\$10,200,000														
Total			\$10,200,000														
ZVARIOUS	2000 99 - 219.05 Parent No.: 2000 99 - 219.05	-		NON-ATTAINMENT AREAS STATEWIDE CMAQ FUNDED PROJECTS Milepoints: From: To: Scope: CONGESTION MITIGTN(O)	<table border="1"> <thead> <tr> <th>FUNDING PHASE</th> <th>GA YEAR</th> <th>KYTC YEAR</th> <th>AMOUNT</th> </tr> </thead> <tbody> <tr> <td>CM</td> <td>C</td> <td>2005</td> <td>\$12,600,000</td> </tr> <tr> <td colspan="3" style="text-align: right;">Total</td> <td>\$12,600,000</td> </tr> </tbody> </table>	FUNDING PHASE	GA YEAR	KYTC YEAR	AMOUNT	CM	C	2005	\$12,600,000	Total			\$12,600,000
FUNDING PHASE	GA YEAR	KYTC YEAR	AMOUNT														
CM	C	2005	\$12,600,000														
Total			\$12,600,000														
ZVARIOUS	2000 99 - 219.06 Parent No.: 2000 99 - 219.06	-		NON-ATTAINMENT AREAS STATEWIDE CMAQ FUNDED PROJECTS Milepoints: From: To: Scope: CONGESTION MITIGTN(O)	<table border="1"> <thead> <tr> <th>FUNDING PHASE</th> <th>GA YEAR</th> <th>KYTC YEAR</th> <th>AMOUNT</th> </tr> </thead> <tbody> <tr> <td>CM</td> <td>C</td> <td>2006</td> <td>\$12,600,000</td> </tr> <tr> <td colspan="3" style="text-align: right;">Total</td> <td>\$12,600,000</td> </tr> </tbody> </table>	FUNDING PHASE	GA YEAR	KYTC YEAR	AMOUNT	CM	C	2006	\$12,600,000	Total			\$12,600,000
FUNDING PHASE	GA YEAR	KYTC YEAR	AMOUNT														
CM	C	2006	\$12,600,000														
Total			\$12,600,000														
ZVARIOUS	1998 99 - 235.60 Parent No.: 1998 99 - 235.60	-		ENVIRONMENTAL SITE INVESTIGATIONS AND CLEANUPS ALONG HIGHWAYS RIGHT OF WAY Milepoints: From: To: Scope: ENVIRO MITIGATION(P)	<table border="1"> <thead> <tr> <th>FUNDING PHASE</th> <th>GA YEAR</th> <th>KYTC YEAR</th> <th>AMOUNT</th> </tr> </thead> <tbody> <tr> <td>SP</td> <td>C</td> <td>2003</td> <td>\$200,000</td> </tr> <tr> <td colspan="3" style="text-align: right;">Total</td> <td>\$200,000</td> </tr> </tbody> </table>	FUNDING PHASE	GA YEAR	KYTC YEAR	AMOUNT	SP	C	2003	\$200,000	Total			\$200,000
FUNDING PHASE	GA YEAR	KYTC YEAR	AMOUNT														
SP	C	2003	\$200,000														
Total			\$200,000														
ZVARIOUS	1998 99 - 235.70 Parent No.: 1998 99 - 235.70	-		ENVIRONMENTAL SITE INVESTIGATIONS AND CLEANUPS ALONG HIGHWAYS RIGHT OF WAY. Milepoints: From: To: Scope: ENVIRO MITIGATION(P)	<table border="1"> <thead> <tr> <th>FUNDING PHASE</th> <th>GA YEAR</th> <th>KYTC YEAR</th> <th>AMOUNT</th> </tr> </thead> <tbody> <tr> <td>SP</td> <td>C</td> <td>2004</td> <td>\$200,000</td> </tr> <tr> <td colspan="3" style="text-align: right;">Total</td> <td>\$200,000</td> </tr> </tbody> </table>	FUNDING PHASE	GA YEAR	KYTC YEAR	AMOUNT	SP	C	2004	\$200,000	Total			\$200,000
FUNDING PHASE	GA YEAR	KYTC YEAR	AMOUNT														
SP	C	2004	\$200,000														
Total			\$200,000														
ZVARIOUS	2000 99 - 235.71 Parent No.: 2000 99 - 235.71	-		ENVIRONMENTAL SITE INVESTIGATIONS AND CLEANUPS ALONG HIGHWAYS RIGHT OF WAY. Milepoints: From: To: Scope: ENVIRO MITIGATION(P)	<table border="1"> <thead> <tr> <th>FUNDING PHASE</th> <th>GA YEAR</th> <th>KYTC YEAR</th> <th>AMOUNT</th> </tr> </thead> <tbody> <tr> <td>SP</td> <td>C</td> <td>2005</td> <td>\$200,000</td> </tr> <tr> <td colspan="3" style="text-align: right;">Total</td> <td>\$200,000</td> </tr> </tbody> </table>	FUNDING PHASE	GA YEAR	KYTC YEAR	AMOUNT	SP	C	2005	\$200,000	Total			\$200,000
FUNDING PHASE	GA YEAR	KYTC YEAR	AMOUNT														
SP	C	2005	\$200,000														
Total			\$200,000														
ZVARIOUS	2000 99 - 235.72 Parent No.: 2000 99 - 235.72	-		ENVIRONMENTAL SITE INVESTIGATIONS AND CLEANUPS ALONG HIGHWAYS RIGHT OF WAY. Milepoints: From: To: Scope: ENVIRO MITIGATION(P)	<table border="1"> <thead> <tr> <th>FUNDING PHASE</th> <th>GA YEAR</th> <th>KYTC YEAR</th> <th>AMOUNT</th> </tr> </thead> <tbody> <tr> <td>SP</td> <td>C</td> <td>2006</td> <td>\$200,000</td> </tr> <tr> <td colspan="3" style="text-align: right;">Total</td> <td>\$200,000</td> </tr> </tbody> </table>	FUNDING PHASE	GA YEAR	KYTC YEAR	AMOUNT	SP	C	2006	\$200,000	Total			\$200,000
FUNDING PHASE	GA YEAR	KYTC YEAR	AMOUNT														
SP	C	2006	\$200,000														
Total			\$200,000														
ZVARIOUS	1998 99 - 243.01 Parent No.: 1998 99 - 243.01	-		STATEWIDE PAVEMENT MARKER PROGRAM (MARKERS AND STRIPING) Milepoints: From: To: Scope: PAVEMENT MARKERS(P)	<table border="1"> <thead> <tr> <th>FUNDING PHASE</th> <th>GA YEAR</th> <th>KYTC YEAR</th> <th>AMOUNT</th> </tr> </thead> <tbody> <tr> <td>STP</td> <td>C</td> <td>2003</td> <td>\$2,000,000</td> </tr> <tr> <td colspan="3" style="text-align: right;">Total</td> <td>\$2,000,000</td> </tr> </tbody> </table>	FUNDING PHASE	GA YEAR	KYTC YEAR	AMOUNT	STP	C	2003	\$2,000,000	Total			\$2,000,000
FUNDING PHASE	GA YEAR	KYTC YEAR	AMOUNT														
STP	C	2003	\$2,000,000														
Total			\$2,000,000														

**KENTUCKY TRANSPORTATION CABINET
SIX YEAR HIGHWAY PLAN
FY- 2003 THRU FY- 2006**

COUNTY	ITEM NO. & PARENT NO.	ROUTE	LENGTH	DESCRIPTION	FUND-SCHEDULING INFORMATION																
ZVARIOUS	1998 99 - 243.02 Parent No.: 1998 99 - 243.02	-		STATEWIDE PAVEMENT MARKER PROGRAM (MARKERS AND STRIPING) Milepoints: From: To: Scope: PAVEMENT MARKERS(P)	<table border="1"> <thead> <tr> <th>FUNDING PHASE</th> <th>GA YEAR</th> <th>KYTC YEAR</th> <th>AMOUNT</th> </tr> </thead> <tbody> <tr> <td>STP C</td> <td>2004</td> <td></td> <td>\$500,000</td> </tr> <tr> <td colspan="3" style="text-align: right;">Total</td> <td>\$500,000</td> </tr> </tbody> </table>	FUNDING PHASE	GA YEAR	KYTC YEAR	AMOUNT	STP C	2004		\$500,000	Total			\$500,000				
FUNDING PHASE	GA YEAR	KYTC YEAR	AMOUNT																		
STP C	2004		\$500,000																		
Total			\$500,000																		
ZVARIOUS	1998 99 - 253.01 Parent No.: 1998 99 - 253.01	-		STATEWIDE ROADWAY SIGN AND SIGN SUPPORT REHABILITATION Milepoints: From: To: Scope: SIGN SUPPORTS(P)	<table border="1"> <thead> <tr> <th>FUNDING PHASE</th> <th>GA YEAR</th> <th>KYTC YEAR</th> <th>AMOUNT</th> </tr> </thead> <tbody> <tr> <td>SP C</td> <td>2003</td> <td></td> <td>\$1,500,000</td> </tr> <tr> <td colspan="3" style="text-align: right;">Total</td> <td>\$1,500,000</td> </tr> </tbody> </table>	FUNDING PHASE	GA YEAR	KYTC YEAR	AMOUNT	SP C	2003		\$1,500,000	Total			\$1,500,000				
FUNDING PHASE	GA YEAR	KYTC YEAR	AMOUNT																		
SP C	2003		\$1,500,000																		
Total			\$1,500,000																		
ZVARIOUS	1998 99 - 253.02 Parent No.: 1998 99 - 253.02	-		STATEWIDE ROADWAY SIGN AND SIGN SUPPORT REHABILITATION Milepoints: From: To: Scope: SIGN SUPPORTS(P)	<table border="1"> <thead> <tr> <th>FUNDING PHASE</th> <th>GA YEAR</th> <th>KYTC YEAR</th> <th>AMOUNT</th> </tr> </thead> <tbody> <tr> <td>SP C</td> <td>2004</td> <td></td> <td>\$1,500,000</td> </tr> <tr> <td colspan="3" style="text-align: right;">Total</td> <td>\$1,500,000</td> </tr> </tbody> </table>	FUNDING PHASE	GA YEAR	KYTC YEAR	AMOUNT	SP C	2004		\$1,500,000	Total			\$1,500,000				
FUNDING PHASE	GA YEAR	KYTC YEAR	AMOUNT																		
SP C	2004		\$1,500,000																		
Total			\$1,500,000																		
ZVARIOUS	1998 99 - 259.01 Parent No.: 1998 99 - 259.01	-		STATEWIDE INTERCHANGE LIGHTING ACTIVITY Milepoints: From: To: Scope: LIGHTING(P)	<table border="1"> <thead> <tr> <th>FUNDING PHASE</th> <th>GA YEAR</th> <th>KYTC YEAR</th> <th>AMOUNT</th> </tr> </thead> <tbody> <tr> <td>SP C</td> <td>2003</td> <td></td> <td>\$500,000</td> </tr> <tr> <td colspan="3" style="text-align: right;">Total</td> <td>\$500,000</td> </tr> </tbody> </table>	FUNDING PHASE	GA YEAR	KYTC YEAR	AMOUNT	SP C	2003		\$500,000	Total			\$500,000				
FUNDING PHASE	GA YEAR	KYTC YEAR	AMOUNT																		
SP C	2003		\$500,000																		
Total			\$500,000																		
ZVARIOUS	2000 99 - 259.02 Parent No.: 2000 99 - 259.02	-		STATEWIDE INTERCHANGE LIGHTING ACTIVITY Milepoints: From: To: Scope: LIGHTING(P)	<table border="1"> <thead> <tr> <th>FUNDING PHASE</th> <th>GA YEAR</th> <th>KYTC YEAR</th> <th>AMOUNT</th> </tr> </thead> <tbody> <tr> <td>SP C</td> <td>2005</td> <td></td> <td>\$500,000</td> </tr> <tr> <td colspan="3" style="text-align: right;">Total</td> <td>\$500,000</td> </tr> </tbody> </table>	FUNDING PHASE	GA YEAR	KYTC YEAR	AMOUNT	SP C	2005		\$500,000	Total			\$500,000				
FUNDING PHASE	GA YEAR	KYTC YEAR	AMOUNT																		
SP C	2005		\$500,000																		
Total			\$500,000																		
ZVARIOUS	1998 99 - 278.10 Parent No.: 1998 99 - 278.10	-		STATEWIDE PARKWAYS AND PRIMARY REHABILITATION (FD06) Milepoints: From: To: Scope: PAVEMENT REHAB-PRK(P)	<table border="1"> <thead> <tr> <th>FUNDING PHASE</th> <th>GA YEAR</th> <th>KYTC YEAR</th> <th>AMOUNT</th> </tr> </thead> <tbody> <tr> <td>SP C</td> <td>2004</td> <td></td> <td>\$5,000,000</td> </tr> <tr> <td colspan="3" style="text-align: right;">Total</td> <td>\$5,000,000</td> </tr> </tbody> </table>	FUNDING PHASE	GA YEAR	KYTC YEAR	AMOUNT	SP C	2004		\$5,000,000	Total			\$5,000,000				
FUNDING PHASE	GA YEAR	KYTC YEAR	AMOUNT																		
SP C	2004		\$5,000,000																		
Total			\$5,000,000																		
ZVARIOUS	2000 99 - 278.11 Parent No.: 2000 99 - 278.11	-		STATEWIDE PARKWAYS AND PRIMARY REHABILITATION (FD06) Milepoints: From: To: Scope: PAVEMENT REHAB-PRK(P)	<table border="1"> <thead> <tr> <th>FUNDING PHASE</th> <th>GA YEAR</th> <th>KYTC YEAR</th> <th>AMOUNT</th> </tr> </thead> <tbody> <tr> <td>SP C</td> <td>2005</td> <td></td> <td>\$5,000,000</td> </tr> <tr> <td colspan="3" style="text-align: right;">Total</td> <td>\$5,000,000</td> </tr> </tbody> </table>	FUNDING PHASE	GA YEAR	KYTC YEAR	AMOUNT	SP C	2005		\$5,000,000	Total			\$5,000,000				
FUNDING PHASE	GA YEAR	KYTC YEAR	AMOUNT																		
SP C	2005		\$5,000,000																		
Total			\$5,000,000																		
ZVARIOUS	2000 99 - 278.12 Parent No.: 2000 99 - 278.12	-		STATEWIDE PARKWAYS AND PRIMARY REHABILITATION (FD06) Milepoints: From: To: Scope: PAVEMENT REHAB-PRK(P)	<table border="1"> <thead> <tr> <th>FUNDING PHASE</th> <th>GA YEAR</th> <th>KYTC YEAR</th> <th>AMOUNT</th> </tr> </thead> <tbody> <tr> <td>SP C</td> <td>2006</td> <td></td> <td>\$5,000,000</td> </tr> <tr> <td colspan="3" style="text-align: right;">Total</td> <td>\$5,000,000</td> </tr> </tbody> </table>	FUNDING PHASE	GA YEAR	KYTC YEAR	AMOUNT	SP C	2006		\$5,000,000	Total			\$5,000,000				
FUNDING PHASE	GA YEAR	KYTC YEAR	AMOUNT																		
SP C	2006		\$5,000,000																		
Total			\$5,000,000																		
ZVARIOUS	1998 99 - 302.02 Parent No.: 1998 99 - 302.02	-		INSTALL TRAFFIC SIGNAL SYSTEMS IN URBAN AREAS TO RELIEVE TRAFFIC CONGESTION Milepoints: From: To: Scope: SIGNAL SYS IMPROVE(P)	<table border="1"> <thead> <tr> <th>FUNDING PHASE</th> <th>GA YEAR</th> <th>KYTC YEAR</th> <th>AMOUNT</th> </tr> </thead> <tbody> <tr> <td>STP D</td> <td>2003</td> <td></td> <td>\$500,000</td> </tr> <tr> <td>STP C</td> <td>2003</td> <td></td> <td>\$500,000</td> </tr> <tr> <td colspan="3" style="text-align: right;">Total</td> <td>\$550,000</td> </tr> </tbody> </table>	FUNDING PHASE	GA YEAR	KYTC YEAR	AMOUNT	STP D	2003		\$500,000	STP C	2003		\$500,000	Total			\$550,000
FUNDING PHASE	GA YEAR	KYTC YEAR	AMOUNT																		
STP D	2003		\$500,000																		
STP C	2003		\$500,000																		
Total			\$550,000																		
ZVARIOUS	1998 99 - 324.00 Parent No.: 1998 99 - 324.00	-		IN DEPTH INSPECTION OF OHIO RIVER BRIDGES Milepoints: From: To: Scope: BRIDGE INSPECTION(P)	<table border="1"> <thead> <tr> <th>FUNDING PHASE</th> <th>GA YEAR</th> <th>KYTC YEAR</th> <th>AMOUNT</th> </tr> </thead> <tbody> <tr> <td>BRO C</td> <td>2003</td> <td></td> <td>\$550,000</td> </tr> <tr> <td colspan="3" style="text-align: right;">Total</td> <td>\$550,000</td> </tr> </tbody> </table>	FUNDING PHASE	GA YEAR	KYTC YEAR	AMOUNT	BRO C	2003		\$550,000	Total			\$550,000				
FUNDING PHASE	GA YEAR	KYTC YEAR	AMOUNT																		
BRO C	2003		\$550,000																		
Total			\$550,000																		
ZVARIOUS	1998 99 - 325.00 Parent No.: 1998 99 - 325.00	-		IN DEPTH INSPECTION OF OHIO RIVER BRIDGES Milepoints: From: To: Scope: BRIDGE INSPECTION(P)	<table border="1"> <thead> <tr> <th>FUNDING PHASE</th> <th>GA YEAR</th> <th>KYTC YEAR</th> <th>AMOUNT</th> </tr> </thead> <tbody> <tr> <td>BRO C</td> <td>2004</td> <td></td> <td>\$500,000</td> </tr> <tr> <td colspan="3" style="text-align: right;">Total</td> <td>\$500,000</td> </tr> </tbody> </table>	FUNDING PHASE	GA YEAR	KYTC YEAR	AMOUNT	BRO C	2004		\$500,000	Total			\$500,000				
FUNDING PHASE	GA YEAR	KYTC YEAR	AMOUNT																		
BRO C	2004		\$500,000																		
Total			\$500,000																		
ZVARIOUS	1998 99 - 326.00 Parent No.: 1998 99 - 326.00	-		STATEWIDE BRIDGE INSPECTION Milepoints: From: To: Scope: BRIDGE INSPECTION(P)	<table border="1"> <thead> <tr> <th>FUNDING PHASE</th> <th>GA YEAR</th> <th>KYTC YEAR</th> <th>AMOUNT</th> </tr> </thead> <tbody> <tr> <td>BRO C</td> <td>2003</td> <td></td> <td>\$2,000,000</td> </tr> <tr> <td colspan="3" style="text-align: right;">Total</td> <td>\$2,000,000</td> </tr> </tbody> </table>	FUNDING PHASE	GA YEAR	KYTC YEAR	AMOUNT	BRO C	2003		\$2,000,000	Total			\$2,000,000				
FUNDING PHASE	GA YEAR	KYTC YEAR	AMOUNT																		
BRO C	2003		\$2,000,000																		
Total			\$2,000,000																		
ZVARIOUS	1998 99 - 327.00 Parent No.: 1998 99 - 327.00	-		STATEWIDE BRIDGE INSPECTION Milepoints: From: To: Scope: BRIDGE INSPECTION(P)	<table border="1"> <thead> <tr> <th>FUNDING PHASE</th> <th>GA YEAR</th> <th>KYTC YEAR</th> <th>AMOUNT</th> </tr> </thead> <tbody> <tr> <td>BRO C</td> <td>2004</td> <td></td> <td>\$2,050,000</td> </tr> <tr> <td colspan="3" style="text-align: right;">Total</td> <td>\$2,050,000</td> </tr> </tbody> </table>	FUNDING PHASE	GA YEAR	KYTC YEAR	AMOUNT	BRO C	2004		\$2,050,000	Total			\$2,050,000				
FUNDING PHASE	GA YEAR	KYTC YEAR	AMOUNT																		
BRO C	2004		\$2,050,000																		
Total			\$2,050,000																		

**KENTUCKY TRANSPORTATION CABINET
SIX YEAR HIGHWAY PLAN
FY- 2003 THRU FY- 2006**

COUNTY	ITEM NO. & PARENT NO.	ROUTE	LENGTH	DESCRIPTION	FUND-SCHEDULING INFORMATION																
ZVARIOUS	2000 99 - 327.01 Parent No.: 2000 99 - 327.01	-		STATEWIDE BRIDGE INSPECTION Milepoints: From: To: Scope: BRIDGE INSPECTION(P)	<table border="1"> <thead> <tr> <th>FUNDING PHASE</th> <th>GA YEAR</th> <th>KYTC YEAR</th> <th>AMOUNT</th> </tr> </thead> <tbody> <tr> <td>BRO C</td> <td>2005</td> <td></td> <td>\$2,100,000</td> </tr> <tr> <td align="right" colspan="3">Total</td> <td>\$2,100,000</td> </tr> </tbody> </table>	FUNDING PHASE	GA YEAR	KYTC YEAR	AMOUNT	BRO C	2005		\$2,100,000	Total			\$2,100,000				
FUNDING PHASE	GA YEAR	KYTC YEAR	AMOUNT																		
BRO C	2005		\$2,100,000																		
Total			\$2,100,000																		
ZVARIOUS	2000 99 - 327.02 Parent No.: 2000 99 - 327.02	-		STATEWIDE BRIDGE INSPECTION Milepoints: From: To: Scope: BRIDGE INSPECTION(P)	<table border="1"> <thead> <tr> <th>FUNDING PHASE</th> <th>GA YEAR</th> <th>KYTC YEAR</th> <th>AMOUNT</th> </tr> </thead> <tbody> <tr> <td>BRO C</td> <td>2006</td> <td></td> <td>\$2,200,000</td> </tr> <tr> <td align="right" colspan="3">Total</td> <td>\$2,200,000</td> </tr> </tbody> </table>	FUNDING PHASE	GA YEAR	KYTC YEAR	AMOUNT	BRO C	2006		\$2,200,000	Total			\$2,200,000				
FUNDING PHASE	GA YEAR	KYTC YEAR	AMOUNT																		
BRO C	2006		\$2,200,000																		
Total			\$2,200,000																		
ZVARIOUS	1998 99 - 332.00 Parent No.: 1998 99 - 332.00	-		STATEWIDE FOREST HIGHWAY FUNDS Milepoints: From: To: Scope: FOREST HIGHWAY(P)	<table border="1"> <thead> <tr> <th>FUNDING PHASE</th> <th>GA YEAR</th> <th>KYTC YEAR</th> <th>AMOUNT</th> </tr> </thead> <tbody> <tr> <td>FH C</td> <td>2003</td> <td></td> <td>\$340,000</td> </tr> <tr> <td align="right" colspan="3">Total</td> <td>\$340,000</td> </tr> </tbody> </table>	FUNDING PHASE	GA YEAR	KYTC YEAR	AMOUNT	FH C	2003		\$340,000	Total			\$340,000				
FUNDING PHASE	GA YEAR	KYTC YEAR	AMOUNT																		
FH C	2003		\$340,000																		
Total			\$340,000																		
ZVARIOUS	1998 99 - 333.00 Parent No.: 1998 99 - 333.00	-		STATEWIDE FOREST HIGHWAY FUNDS Milepoints: From: To: Scope: FOREST HIGHWAY(P)	<table border="1"> <thead> <tr> <th>FUNDING PHASE</th> <th>GA YEAR</th> <th>KYTC YEAR</th> <th>AMOUNT</th> </tr> </thead> <tbody> <tr> <td>FH C</td> <td>2004</td> <td></td> <td>\$470,000</td> </tr> <tr> <td align="right" colspan="3">Total</td> <td>\$470,000</td> </tr> </tbody> </table>	FUNDING PHASE	GA YEAR	KYTC YEAR	AMOUNT	FH C	2004		\$470,000	Total			\$470,000				
FUNDING PHASE	GA YEAR	KYTC YEAR	AMOUNT																		
FH C	2004		\$470,000																		
Total			\$470,000																		
ZVARIOUS	2000 99 - 333.01 Parent No.: 2000 99 - 333.01	-		STATEWIDE FOREST HIGHWAY FUNDS Milepoints: From: To: Scope: FOREST HIGHWAY(P)	<table border="1"> <thead> <tr> <th>FUNDING PHASE</th> <th>GA YEAR</th> <th>KYTC YEAR</th> <th>AMOUNT</th> </tr> </thead> <tbody> <tr> <td>FH C</td> <td>2005</td> <td></td> <td>\$470,000</td> </tr> <tr> <td align="right" colspan="3">Total</td> <td>\$470,000</td> </tr> </tbody> </table>	FUNDING PHASE	GA YEAR	KYTC YEAR	AMOUNT	FH C	2005		\$470,000	Total			\$470,000				
FUNDING PHASE	GA YEAR	KYTC YEAR	AMOUNT																		
FH C	2005		\$470,000																		
Total			\$470,000																		
ZVARIOUS	2000 99 - 333.02 Parent No.: 2000 99 - 333.02	-		STATEWIDE FOREST HIGHWAY FUNDS Milepoints: From: To: Scope: FOREST HIGHWAY(P)	<table border="1"> <thead> <tr> <th>FUNDING PHASE</th> <th>GA YEAR</th> <th>KYTC YEAR</th> <th>AMOUNT</th> </tr> </thead> <tbody> <tr> <td>FH C</td> <td>2006</td> <td></td> <td>\$470,000</td> </tr> <tr> <td align="right" colspan="3">Total</td> <td>\$470,000</td> </tr> </tbody> </table>	FUNDING PHASE	GA YEAR	KYTC YEAR	AMOUNT	FH C	2006		\$470,000	Total			\$470,000				
FUNDING PHASE	GA YEAR	KYTC YEAR	AMOUNT																		
FH C	2006		\$470,000																		
Total			\$470,000																		
ZVARIOUS	1998 99 - 334.00 Parent No.: 1998 99 - 334.00	-		STATEWIDE COUNTY BRIDGE REPLACEMENT PROGRAM (BRIDGES < 150' IN LENGTH) Milepoints: From: To: Scope: BRIDGE REPLACEMENT(P)	<table border="1"> <thead> <tr> <th>FUNDING PHASE</th> <th>GA YEAR</th> <th>KYTC YEAR</th> <th>AMOUNT</th> </tr> </thead> <tbody> <tr> <td>SP C</td> <td>2003</td> <td></td> <td>\$2,000,000</td> </tr> <tr> <td align="right" colspan="3">Total</td> <td>\$2,000,000</td> </tr> </tbody> </table>	FUNDING PHASE	GA YEAR	KYTC YEAR	AMOUNT	SP C	2003		\$2,000,000	Total			\$2,000,000				
FUNDING PHASE	GA YEAR	KYTC YEAR	AMOUNT																		
SP C	2003		\$2,000,000																		
Total			\$2,000,000																		
ZVARIOUS	1998 99 - 335.00 Parent No.: 1998 99 - 335.00	-		STATEWIDE COUNTY BRIDGE REPLACEMENT PROGRAM (BRIDGES < 150' IN LENGTH) Milepoints: From: To: Scope: BRIDGE REPLACEMENT(P)	<table border="1"> <thead> <tr> <th>FUNDING PHASE</th> <th>GA YEAR</th> <th>KYTC YEAR</th> <th>AMOUNT</th> </tr> </thead> <tbody> <tr> <td>SP C</td> <td>2005</td> <td></td> <td>\$2,000,000</td> </tr> <tr> <td align="right" colspan="3">Total</td> <td>\$2,000,000</td> </tr> </tbody> </table>	FUNDING PHASE	GA YEAR	KYTC YEAR	AMOUNT	SP C	2005		\$2,000,000	Total			\$2,000,000				
FUNDING PHASE	GA YEAR	KYTC YEAR	AMOUNT																		
SP C	2005		\$2,000,000																		
Total			\$2,000,000																		
ZVARIOUS	1998 99 - 336.00 Parent No.: 1998 99 - 336.00	-		STATEWIDE I-STATE ROUTES Milepoints: From: To: Scope: PAVEMENT REHAB-INT(P)	<table border="1"> <thead> <tr> <th>FUNDING PHASE</th> <th>GA YEAR</th> <th>KYTC YEAR</th> <th>AMOUNT</th> </tr> </thead> <tbody> <tr> <td>IM D</td> <td>2003</td> <td></td> <td>\$1,000,000</td> </tr> <tr> <td>IM C</td> <td>2003</td> <td></td> <td>\$6,000,000</td> </tr> <tr> <td align="right" colspan="3">Total</td> <td>\$7,000,000</td> </tr> </tbody> </table>	FUNDING PHASE	GA YEAR	KYTC YEAR	AMOUNT	IM D	2003		\$1,000,000	IM C	2003		\$6,000,000	Total			\$7,000,000
FUNDING PHASE	GA YEAR	KYTC YEAR	AMOUNT																		
IM D	2003		\$1,000,000																		
IM C	2003		\$6,000,000																		
Total			\$7,000,000																		
ZVARIOUS	1998 99 - 337.00 Parent No.: 1998 99 - 337.00	-		STATEWIDE I-STATE ROUTES Milepoints: From: To: Scope: PAVEMENT REHAB-INT(P)	<table border="1"> <thead> <tr> <th>FUNDING PHASE</th> <th>GA YEAR</th> <th>KYTC YEAR</th> <th>AMOUNT</th> </tr> </thead> <tbody> <tr> <td>IM C</td> <td>2004</td> <td></td> <td>\$5,000,000</td> </tr> <tr> <td align="right" colspan="3">Total</td> <td>\$5,000,000</td> </tr> </tbody> </table>	FUNDING PHASE	GA YEAR	KYTC YEAR	AMOUNT	IM C	2004		\$5,000,000	Total			\$5,000,000				
FUNDING PHASE	GA YEAR	KYTC YEAR	AMOUNT																		
IM C	2004		\$5,000,000																		
Total			\$5,000,000																		
ZVARIOUS	2000 99 - 337.01 Parent No.: 2000 99 - 337.01	-		STATEWIDE I-STATE ROUTES Milepoints: From: To: Scope: PAVEMENT REHAB-INT(P)	<table border="1"> <thead> <tr> <th>FUNDING PHASE</th> <th>GA YEAR</th> <th>KYTC YEAR</th> <th>AMOUNT</th> </tr> </thead> <tbody> <tr> <td>IM D</td> <td>2005</td> <td></td> <td>\$1,500,000</td> </tr> <tr> <td>IM C</td> <td>2005</td> <td></td> <td>\$13,500,000</td> </tr> <tr> <td align="right" colspan="3">Total</td> <td>\$15,000,000</td> </tr> </tbody> </table>	FUNDING PHASE	GA YEAR	KYTC YEAR	AMOUNT	IM D	2005		\$1,500,000	IM C	2005		\$13,500,000	Total			\$15,000,000
FUNDING PHASE	GA YEAR	KYTC YEAR	AMOUNT																		
IM D	2005		\$1,500,000																		
IM C	2005		\$13,500,000																		
Total			\$15,000,000																		
ZVARIOUS	2000 99 - 337.02 Parent No.: 2000 99 - 337.02	-		STATEWIDE I-STATE ROUTES Milepoints: From: To: Scope: PAVEMENT REHAB-INT(P)	<table border="1"> <thead> <tr> <th>FUNDING PHASE</th> <th>GA YEAR</th> <th>KYTC YEAR</th> <th>AMOUNT</th> </tr> </thead> <tbody> <tr> <td>IM D</td> <td>2006</td> <td></td> <td>\$2,000,000</td> </tr> <tr> <td>IM C</td> <td>2006</td> <td></td> <td>\$15,000,000</td> </tr> <tr> <td align="right" colspan="3">Total</td> <td>\$17,000,000</td> </tr> </tbody> </table>	FUNDING PHASE	GA YEAR	KYTC YEAR	AMOUNT	IM D	2006		\$2,000,000	IM C	2006		\$15,000,000	Total			\$17,000,000
FUNDING PHASE	GA YEAR	KYTC YEAR	AMOUNT																		
IM D	2006		\$2,000,000																		
IM C	2006		\$15,000,000																		
Total			\$17,000,000																		

**KENTUCKY TRANSPORTATION CABINET
SIX YEAR HIGHWAY PLAN
FY- 2003 THRU FY- 2006**

COUNTY	ITEM NO. & PARENT NO.	ROUTE	LENGTH	DESCRIPTION	FUND-SCHEDULING INFORMATION												
ZVARIOUS	1998 99 - 338.00 Parent No.: 1998 99 - 338.00	-		STATEWIDE HIGHWAY PROJECT PLANNING ACTIVITIES (INTERMEDIATE PLANNING) Milepoints: From: To: Scope: STRATGIC CORR STDY(O)	<table border="1"> <thead> <tr> <th>FUNDING PHASE</th> <th>GA YEAR</th> <th>KYTC YEAR</th> <th>AMOUNT</th> </tr> </thead> <tbody> <tr> <td>SP</td> <td>D</td> <td>2003</td> <td>\$500,000</td> </tr> <tr> <td align="right" colspan="3">Total</td> <td>\$500,000</td> </tr> </tbody> </table>	FUNDING PHASE	GA YEAR	KYTC YEAR	AMOUNT	SP	D	2003	\$500,000	Total			\$500,000
FUNDING PHASE	GA YEAR	KYTC YEAR	AMOUNT														
SP	D	2003	\$500,000														
Total			\$500,000														
ZVARIOUS	1998 99 - 339.00 Parent No.: 1998 99 - 339.00	-		STATEWIDE HIGHWAY PROJECT PLANNING ACTIVITIES (INTERMEDIATE PLANNING) Milepoints: From: To: Scope: STRATGIC CORR STDY(O)	<table border="1"> <thead> <tr> <th>FUNDING PHASE</th> <th>GA YEAR</th> <th>KYTC YEAR</th> <th>AMOUNT</th> </tr> </thead> <tbody> <tr> <td>SP</td> <td>D</td> <td>2004</td> <td>\$500,000</td> </tr> <tr> <td align="right" colspan="3">Total</td> <td>\$500,000</td> </tr> </tbody> </table>	FUNDING PHASE	GA YEAR	KYTC YEAR	AMOUNT	SP	D	2004	\$500,000	Total			\$500,000
FUNDING PHASE	GA YEAR	KYTC YEAR	AMOUNT														
SP	D	2004	\$500,000														
Total			\$500,000														
ZVARIOUS	2000 99 - 339.01 Parent No.: 2000 99 - 339.01	-		STATEWIDE HIGHWAY PROJECT PLANNING ACTIVITIES (INTERMEDIATE PLANNING) Milepoints: From: To: Scope: STRATGIC CORR STDY(O)	<table border="1"> <thead> <tr> <th>FUNDING PHASE</th> <th>GA YEAR</th> <th>KYTC YEAR</th> <th>AMOUNT</th> </tr> </thead> <tbody> <tr> <td>SP</td> <td>D</td> <td>2005</td> <td>\$500,000</td> </tr> <tr> <td align="right" colspan="3">Total</td> <td>\$500,000</td> </tr> </tbody> </table>	FUNDING PHASE	GA YEAR	KYTC YEAR	AMOUNT	SP	D	2005	\$500,000	Total			\$500,000
FUNDING PHASE	GA YEAR	KYTC YEAR	AMOUNT														
SP	D	2005	\$500,000														
Total			\$500,000														
ZVARIOUS	2000 99 - 339.02 Parent No.: 2000 99 - 339.02	-		STATEWIDE HIGHWAY PROJECT PLANNING ACTIVITIES (INTERMEDIATE PLANNING) Milepoints: From: To: Scope: STRATGIC CORR STDY(O)	<table border="1"> <thead> <tr> <th>FUNDING PHASE</th> <th>GA YEAR</th> <th>KYTC YEAR</th> <th>AMOUNT</th> </tr> </thead> <tbody> <tr> <td>SP</td> <td>D</td> <td>2006</td> <td>\$500,000</td> </tr> <tr> <td align="right" colspan="3">Total</td> <td>\$500,000</td> </tr> </tbody> </table>	FUNDING PHASE	GA YEAR	KYTC YEAR	AMOUNT	SP	D	2006	\$500,000	Total			\$500,000
FUNDING PHASE	GA YEAR	KYTC YEAR	AMOUNT														
SP	D	2006	\$500,000														
Total			\$500,000														
ZVARIOUS	1998 99 - 340.00 Parent No.: 1998 99 - 340.00	-		URBAN TRANSPORTATION STUDIES FOR AREAS WITH 5,000 TO 50,000 POPULATION Milepoints: From: To: Scope: SMALL URB STDY UPD(O)	<table border="1"> <thead> <tr> <th>FUNDING PHASE</th> <th>GA YEAR</th> <th>KYTC YEAR</th> <th>AMOUNT</th> </tr> </thead> <tbody> <tr> <td>SP</td> <td>D</td> <td>2003</td> <td>\$400,000</td> </tr> <tr> <td align="right" colspan="3">Total</td> <td>\$400,000</td> </tr> </tbody> </table>	FUNDING PHASE	GA YEAR	KYTC YEAR	AMOUNT	SP	D	2003	\$400,000	Total			\$400,000
FUNDING PHASE	GA YEAR	KYTC YEAR	AMOUNT														
SP	D	2003	\$400,000														
Total			\$400,000														
ZVARIOUS	1998 99 - 341.00 Parent No.: 1998 99 - 341.00	-		URBAN TRANSPORTATION STUDIES FOR AREAS WITH 5,000 TO 50,000 POPULATION Milepoints: From: To: Scope: SMALL URB STDY UPD(O)	<table border="1"> <thead> <tr> <th>FUNDING PHASE</th> <th>GA YEAR</th> <th>KYTC YEAR</th> <th>AMOUNT</th> </tr> </thead> <tbody> <tr> <td>SP</td> <td>D</td> <td>2004</td> <td>\$400,000</td> </tr> <tr> <td align="right" colspan="3">Total</td> <td>\$400,000</td> </tr> </tbody> </table>	FUNDING PHASE	GA YEAR	KYTC YEAR	AMOUNT	SP	D	2004	\$400,000	Total			\$400,000
FUNDING PHASE	GA YEAR	KYTC YEAR	AMOUNT														
SP	D	2004	\$400,000														
Total			\$400,000														
ZVARIOUS	2000 99 - 341.01 Parent No.: 2000 99 - 341.01	-		URBAN TRANSPORTATION STUDIES FOR AREAS WITH 5,000 TO 50,000 POPULATION Milepoints: From: To: Scope: SMALL URB STDY UPD(O)	<table border="1"> <thead> <tr> <th>FUNDING PHASE</th> <th>GA YEAR</th> <th>KYTC YEAR</th> <th>AMOUNT</th> </tr> </thead> <tbody> <tr> <td>SP</td> <td>D</td> <td>2005</td> <td>\$400,000</td> </tr> <tr> <td align="right" colspan="3">Total</td> <td>\$400,000</td> </tr> </tbody> </table>	FUNDING PHASE	GA YEAR	KYTC YEAR	AMOUNT	SP	D	2005	\$400,000	Total			\$400,000
FUNDING PHASE	GA YEAR	KYTC YEAR	AMOUNT														
SP	D	2005	\$400,000														
Total			\$400,000														
ZVARIOUS	2000 99 - 341.02 Parent No.: 2000 99 - 341.02	-		URBAN TRANSPORTATION STUDIES FOR AREAS WITH 5,000 TO 50,000 POPULATION Milepoints: From: To: Scope: SMALL URB STDY UPD(O)	<table border="1"> <thead> <tr> <th>FUNDING PHASE</th> <th>GA YEAR</th> <th>KYTC YEAR</th> <th>AMOUNT</th> </tr> </thead> <tbody> <tr> <td>SP</td> <td>D</td> <td>2006</td> <td>\$400,000</td> </tr> <tr> <td align="right" colspan="3">Total</td> <td>\$400,000</td> </tr> </tbody> </table>	FUNDING PHASE	GA YEAR	KYTC YEAR	AMOUNT	SP	D	2006	\$400,000	Total			\$400,000
FUNDING PHASE	GA YEAR	KYTC YEAR	AMOUNT														
SP	D	2006	\$400,000														
Total			\$400,000														
ZVARIOUS	1998 99 - 343.00 Parent No.: 1998 99 - 343.00	-		STATEWIDE ON-SYSTEM BRIDGE FUNDING FOR NEW DESIGN OR COST OVERRUNS Milepoints: From: To: Scope: BRIDGE REPLACEMENT(P)	<table border="1"> <thead> <tr> <th>FUNDING PHASE</th> <th>GA YEAR</th> <th>KYTC YEAR</th> <th>AMOUNT</th> </tr> </thead> <tbody> <tr> <td>BRO</td> <td>D</td> <td>2003</td> <td>\$2,000,000</td> </tr> <tr> <td align="right" colspan="3">Total</td> <td>\$2,000,000</td> </tr> </tbody> </table>	FUNDING PHASE	GA YEAR	KYTC YEAR	AMOUNT	BRO	D	2003	\$2,000,000	Total			\$2,000,000
FUNDING PHASE	GA YEAR	KYTC YEAR	AMOUNT														
BRO	D	2003	\$2,000,000														
Total			\$2,000,000														
ZVARIOUS	2000 99 - 344.01 Parent No.: 2000 99 - 344.01	-		STATEWIDE ON-SYSTEM BRIDGE FUNDING FOR NEW DESIGN OR COST OVERRUNS Milepoints: From: To: Scope: BRIDGE REPLACEMENT(P)	<table border="1"> <thead> <tr> <th>FUNDING PHASE</th> <th>GA YEAR</th> <th>KYTC YEAR</th> <th>AMOUNT</th> </tr> </thead> <tbody> <tr> <td>BRO</td> <td>D</td> <td>2005</td> <td>\$2,000,000</td> </tr> <tr> <td align="right" colspan="3">Total</td> <td>\$2,000,000</td> </tr> </tbody> </table>	FUNDING PHASE	GA YEAR	KYTC YEAR	AMOUNT	BRO	D	2005	\$2,000,000	Total			\$2,000,000
FUNDING PHASE	GA YEAR	KYTC YEAR	AMOUNT														
BRO	D	2005	\$2,000,000														
Total			\$2,000,000														
ZVARIOUS	2000 99 - 344.02 Parent No.: 2000 99 - 344.02	-		STATEWIDE ON-SYSTEM BRIDGE FUNDING FOR NEW DESIGN OR COST OVERRUNS Milepoints: From: To: Scope: BRIDGE REPLACEMENT(P)	<table border="1"> <thead> <tr> <th>FUNDING PHASE</th> <th>GA YEAR</th> <th>KYTC YEAR</th> <th>AMOUNT</th> </tr> </thead> <tbody> <tr> <td>BRO</td> <td>D</td> <td>2006</td> <td>\$1,000,000</td> </tr> <tr> <td align="right" colspan="3">Total</td> <td>\$1,000,000</td> </tr> </tbody> </table>	FUNDING PHASE	GA YEAR	KYTC YEAR	AMOUNT	BRO	D	2006	\$1,000,000	Total			\$1,000,000
FUNDING PHASE	GA YEAR	KYTC YEAR	AMOUNT														
BRO	D	2006	\$1,000,000														
Total			\$1,000,000														

**KENTUCKY TRANSPORTATION CABINET
SIX YEAR HIGHWAY PLAN
FY- 2003 THRU FY- 2006**

COUNTY	ITEM NO. & PARENT NO.	ROUTE	LENGTH	DESCRIPTION	FUND-SCHEDULING INFORMATION			
ZVARIOUS	1998 99 - 345.00 Parent No.: 1998 99 - 345.00	-		STATEWIDE OFF-SYSTEM BRIDGE INSPECTION Milepoints: From: To: Scope: BRIDGE INSPECTION(P)	FUNDING PHASE	GA YEAR	KYTC YEAR	AMOUNT
					BRZ	C	2003	\$800,000
							Total	\$800,000
ZVARIOUS	1998 99 - 346.00 Parent No.: 1998 99 - 346.00	-		STATEWIDE OFF-SYSTEM BRIDGE INSPECTION Milepoints: From: To: Scope: BRIDGE INSPECTION(P)	FUNDING PHASE	GA YEAR	KYTC YEAR	AMOUNT
					BRZ	C	2004	\$850,000
							Total	\$850,000
ZVARIOUS	2000 99 - 346.01 Parent No.: 2000 99 - 346.01	-		STATEWIDE OFF-SYSTEM BRIDGE INSPECTION Milepoints: From: To: Scope: BRIDGE INSPECTION(P)	FUNDING PHASE	GA YEAR	KYTC YEAR	AMOUNT
					BRZ	C	2005	\$850,000
							Total	\$850,000
ZVARIOUS	2000 99 - 346.02 Parent No.: 2000 99 - 346.02	-		STATEWIDE OFF-SYSTEM BRIDGE INSPECTION Milepoints: From: To: Scope: BRIDGE INSPECTION(P)	FUNDING PHASE	GA YEAR	KYTC YEAR	AMOUNT
					BRZ	C	2006	\$900,000
							Total	\$900,000
ZVARIOUS	1998 99 - 351.00 Parent No.: 1998 99 - 351.00	-		RAIL PROTECTION ON VARIOUS ROUTES Milepoints: From: To: Scope: SAFETY-RR PROTECTN(P)	FUNDING PHASE	GA YEAR	KYTC YEAR	AMOUNT
					RRP	C	2003	\$2,000,000
							Total	\$2,000,000
ZVARIOUS	1998 99 - 352.00 Parent No.: 1998 99 - 352.00	-		RAIL PROTECTION ON VARIOUS ROUTES Milepoints: From: To: Scope: SAFETY-RR PROTECTN(P)	FUNDING PHASE	GA YEAR	KYTC YEAR	AMOUNT
					RRP	C	2004	\$2,000,000
							Total	\$2,000,000
ZVARIOUS	2000 99 - 352.01 Parent No.: 2000 99 - 352.01	-		RAIL PROTECTION ON VARIOUS ROUTES Milepoints: From: To: Scope: SAFETY-RR PROTECTN(P)	FUNDING PHASE	GA YEAR	KYTC YEAR	AMOUNT
					RRP	C	2005	\$2,000,000
							Total	\$2,000,000
ZVARIOUS	2000 99 - 352.02 Parent No.: 2000 99 - 352.02	-		RAIL PROTECTION ON VARIOUS ROUTES Milepoints: From: To: Scope: SAFETY-RR PROTECTN(P)	FUNDING PHASE	GA YEAR	KYTC YEAR	AMOUNT
					RRP	C	2006	\$2,000,000
							Total	\$2,000,000
ZVARIOUS	1998 99 - 353.00 Parent No.: 1998 99 - 353.00	-		STATEWIDE HAZARD ELIMINATION Milepoints: From: To: Scope: SAFETY-HAZARD ELIM(P)	FUNDING PHASE	GA YEAR	KYTC YEAR	AMOUNT
					HES	D	2003	\$500,000
					HES	C	2003	\$5,500,000
							Total	\$6,000,000
ZVARIOUS	1998 99 - 354.00 Parent No.: 1998 99 - 354.00	-		STATEWIDE HAZARD ELIMINATION Milepoints: From: To: Scope: SAFETY-HAZARD ELIM(P)	FUNDING PHASE	GA YEAR	KYTC YEAR	AMOUNT
					HES	D	2004	\$500,000
					HES	C	2004	\$8,500,000
							Total	\$9,000,000
ZVARIOUS	2000 99 - 354.01 Parent No.: 2000 99 - 354.01	-		STATEWIDE HAZARD ELIMINATION Milepoints: From: To: Scope: SAFETY-HAZARD ELIM(P)	FUNDING PHASE	GA YEAR	KYTC YEAR	AMOUNT
					HES	D	2005	\$500,000
					HES	C	2005	\$7,800,000
							Total	\$8,300,000
ZVARIOUS	2000 99 - 354.02 Parent No.: 2000 99 - 354.02	-		STATEWIDE HAZARD ELIMINATION Milepoints: From: To: Scope: SAFETY-HAZARD ELIM(P)	FUNDING PHASE	GA YEAR	KYTC YEAR	AMOUNT
					HES	D	2006	\$500,000
					HES	C	2006	\$7,800,000
							Total	\$8,300,000
ZVARIOUS	1998 99 - 355.00 Parent No.: 1998 99 - 355.00	-		RAIL SEPARATION ON VARIOUS ROUTES Milepoints: From: To: Scope: SAFETY-RR SEPARATN(P)	FUNDING PHASE	GA YEAR	KYTC YEAR	AMOUNT
					RRS	C	2003	\$4,000,000
							Total	\$4,000,000

**KENTUCKY TRANSPORTATION CABINET
SIX YEAR HIGHWAY PLAN
FY- 2003 THRU FY- 2006**

COUNTY	ITEM NO. & PARENT NO.	ROUTE	LENGTH	DESCRIPTION	FUND-SCHEDULING INFORMATION																
ZVARIOUS	1998 99 - 356.00 Parent No.: 1998 99 - 356.00	-		RAIL SEPARATION ON VARIOUS ROUTES Milepoints: From: To: Scope: SAFETY-RR SEPARATN(P)	<table border="1"> <thead> <tr> <th>FUNDING PHASE</th> <th>GA YEAR</th> <th>KYTC YEAR</th> <th>AMOUNT</th> </tr> </thead> <tbody> <tr> <td>RRS</td> <td>C</td> <td>2004</td> <td>\$4,000,000</td> </tr> <tr> <td align="right" colspan="3">Total</td> <td>\$4,000,000</td> </tr> </tbody> </table>	FUNDING PHASE	GA YEAR	KYTC YEAR	AMOUNT	RRS	C	2004	\$4,000,000	Total			\$4,000,000				
FUNDING PHASE	GA YEAR	KYTC YEAR	AMOUNT																		
RRS	C	2004	\$4,000,000																		
Total			\$4,000,000																		
ZVARIOUS	2000 99 - 356.01 Parent No.: 2000 99 - 356.01	-		RAIL SEPARATION ON VARIOUS ROUTES Milepoints: From: To: Scope: SAFETY-RR SEPARATN(P)	<table border="1"> <thead> <tr> <th>FUNDING PHASE</th> <th>GA YEAR</th> <th>KYTC YEAR</th> <th>AMOUNT</th> </tr> </thead> <tbody> <tr> <td>RRS</td> <td>C</td> <td>2005</td> <td>\$4,000,000</td> </tr> <tr> <td align="right" colspan="3">Total</td> <td>\$4,000,000</td> </tr> </tbody> </table>	FUNDING PHASE	GA YEAR	KYTC YEAR	AMOUNT	RRS	C	2005	\$4,000,000	Total			\$4,000,000				
FUNDING PHASE	GA YEAR	KYTC YEAR	AMOUNT																		
RRS	C	2005	\$4,000,000																		
Total			\$4,000,000																		
ZVARIOUS	2000 99 - 356.02 Parent No.: 2000 99 - 356.02	-		RAIL SEPARATION ON VARIOUS ROUTES Milepoints: From: To: Scope: SAFETY-RR SEPARATN(P)	<table border="1"> <thead> <tr> <th>FUNDING PHASE</th> <th>GA YEAR</th> <th>KYTC YEAR</th> <th>AMOUNT</th> </tr> </thead> <tbody> <tr> <td>RRS</td> <td>C</td> <td>2006</td> <td>\$4,000,000</td> </tr> <tr> <td align="right" colspan="3">Total</td> <td>\$4,000,000</td> </tr> </tbody> </table>	FUNDING PHASE	GA YEAR	KYTC YEAR	AMOUNT	RRS	C	2006	\$4,000,000	Total			\$4,000,000				
FUNDING PHASE	GA YEAR	KYTC YEAR	AMOUNT																		
RRS	C	2006	\$4,000,000																		
Total			\$4,000,000																		
ZVARIOUS	1998 99 - 357.04 Parent No.: 1998 99 - 357.00	-		RESCOPE PROJECTS SCHEDULED FOR DESIGN IN THE "OUT YEARS" OF THE SIX YEAR PLAN Milepoints: From: To: Scope: SCOPING STUDY(O)	<table border="1"> <thead> <tr> <th>FUNDING PHASE</th> <th>GA YEAR</th> <th>KYTC YEAR</th> <th>AMOUNT</th> </tr> </thead> <tbody> <tr> <td>SP</td> <td>D</td> <td>2003</td> <td>\$200,000</td> </tr> <tr> <td align="right" colspan="3">Total</td> <td>\$200,000</td> </tr> </tbody> </table>	FUNDING PHASE	GA YEAR	KYTC YEAR	AMOUNT	SP	D	2003	\$200,000	Total			\$200,000				
FUNDING PHASE	GA YEAR	KYTC YEAR	AMOUNT																		
SP	D	2003	\$200,000																		
Total			\$200,000																		
ZVARIOUS	1998 99 - 357.05 Parent No.: 1998 99 - 357.00	-		RESCOPE PROJECTS SCHEDULED FOR DESIGN IN THE "OUT YEARS" OF THE SIX YEAR PLAN Milepoints: From: To: Scope: SCOPING STUDY(O)	<table border="1"> <thead> <tr> <th>FUNDING PHASE</th> <th>GA YEAR</th> <th>KYTC YEAR</th> <th>AMOUNT</th> </tr> </thead> <tbody> <tr> <td>SP</td> <td>D</td> <td>2004</td> <td>\$200,000</td> </tr> <tr> <td align="right" colspan="3">Total</td> <td>\$200,000</td> </tr> </tbody> </table>	FUNDING PHASE	GA YEAR	KYTC YEAR	AMOUNT	SP	D	2004	\$200,000	Total			\$200,000				
FUNDING PHASE	GA YEAR	KYTC YEAR	AMOUNT																		
SP	D	2004	\$200,000																		
Total			\$200,000																		
ZVARIOUS	2000 99 - 357.06 Parent No.: 2000 99 - 357.06	-		RESCOPE PROJECTS SCHEDULED FOR DESIGN IN THE "OUT YEARS" OF THE SIX YEAR PLAN Milepoints: From: To: Scope: SCOPING STUDY(O)	<table border="1"> <thead> <tr> <th>FUNDING PHASE</th> <th>GA YEAR</th> <th>KYTC YEAR</th> <th>AMOUNT</th> </tr> </thead> <tbody> <tr> <td>SP</td> <td>D</td> <td>2005</td> <td>\$200,000</td> </tr> <tr> <td align="right" colspan="3">Total</td> <td>\$200,000</td> </tr> </tbody> </table>	FUNDING PHASE	GA YEAR	KYTC YEAR	AMOUNT	SP	D	2005	\$200,000	Total			\$200,000				
FUNDING PHASE	GA YEAR	KYTC YEAR	AMOUNT																		
SP	D	2005	\$200,000																		
Total			\$200,000																		
ZVARIOUS	2000 99 - 357.07 Parent No.: 2000 99 - 357.07	-		RESCOPE PROJECTS SCHEDULED FOR DESIGN IN THE "OUT YEARS" OF THE SIX YEAR PLAN Milepoints: From: To: Scope: SCOPING STUDY(O)	<table border="1"> <thead> <tr> <th>FUNDING PHASE</th> <th>GA YEAR</th> <th>KYTC YEAR</th> <th>AMOUNT</th> </tr> </thead> <tbody> <tr> <td>SP</td> <td>D</td> <td>2006</td> <td>\$200,000</td> </tr> <tr> <td align="right" colspan="3">Total</td> <td>\$200,000</td> </tr> </tbody> </table>	FUNDING PHASE	GA YEAR	KYTC YEAR	AMOUNT	SP	D	2006	\$200,000	Total			\$200,000				
FUNDING PHASE	GA YEAR	KYTC YEAR	AMOUNT																		
SP	D	2006	\$200,000																		
Total			\$200,000																		
ZVARIOUS	2000 99 - 477.00 Parent No.: 2000 99 - 477.00	-		VARIOUS HIGH PRIORITY PROJECTS AS DETERMINED BY CONGRESS THROUGH THE 2004 REAUTHORIZATION OF FEDERAL TRANSPORTATION PROGRAMS Milepoints: From: To: Scope: MATCHED FED FUNDS(O)	<table border="1"> <thead> <tr> <th>FUNDING PHASE</th> <th>GA YEAR</th> <th>KYTC YEAR</th> <th>AMOUNT</th> </tr> </thead> <tbody> <tr> <td>HPP</td> <td>D</td> <td>2004</td> <td>\$2,500,000</td> </tr> <tr> <td>HPP</td> <td>C</td> <td>2004</td> <td>\$26,800,000</td> </tr> <tr> <td align="right" colspan="3">Total</td> <td>\$29,300,000</td> </tr> </tbody> </table>	FUNDING PHASE	GA YEAR	KYTC YEAR	AMOUNT	HPP	D	2004	\$2,500,000	HPP	C	2004	\$26,800,000	Total			\$29,300,000
FUNDING PHASE	GA YEAR	KYTC YEAR	AMOUNT																		
HPP	D	2004	\$2,500,000																		
HPP	C	2004	\$26,800,000																		
Total			\$29,300,000																		
ZVARIOUS	2000 99 - 477.01 Parent No.: 2000 99 - 477.01	-		VARIOUS HIGH PRIORITY PROJECTS AS DETERMINED BY CONGRESS THROUGH THE 2004 REAUTHORIZATION OF FEDERAL TRANSPORTATION PROGRAMS Milepoints: From: To: Scope: MATCHED FED FUNDS(O)	<table border="1"> <thead> <tr> <th>FUNDING PHASE</th> <th>GA YEAR</th> <th>KYTC YEAR</th> <th>AMOUNT</th> </tr> </thead> <tbody> <tr> <td>HPP</td> <td>D</td> <td>2005</td> <td>\$2,500,000</td> </tr> <tr> <td>HPP</td> <td>C</td> <td>2005</td> <td>\$27,100,000</td> </tr> <tr> <td align="right" colspan="3">Total</td> <td>\$29,600,000</td> </tr> </tbody> </table>	FUNDING PHASE	GA YEAR	KYTC YEAR	AMOUNT	HPP	D	2005	\$2,500,000	HPP	C	2005	\$27,100,000	Total			\$29,600,000
FUNDING PHASE	GA YEAR	KYTC YEAR	AMOUNT																		
HPP	D	2005	\$2,500,000																		
HPP	C	2005	\$27,100,000																		
Total			\$29,600,000																		
ZVARIOUS	2000 99 - 477.02 Parent No.: 2000 99 - 477.02	-		VARIOUS HIGH PRIORITY PROJECTS AS DETERMINED BY CONGRESS THROUGH THE 2004 REAUTHORIZATION OF FEDERAL TRANSPORTATION PROGRAMS Milepoints: From: To: Scope: MATCHED FED FUNDS(O)	<table border="1"> <thead> <tr> <th>FUNDING PHASE</th> <th>GA YEAR</th> <th>KYTC YEAR</th> <th>AMOUNT</th> </tr> </thead> <tbody> <tr> <td>HPP</td> <td>D</td> <td>2006</td> <td>\$2,500,000</td> </tr> <tr> <td>HPP</td> <td>C</td> <td>2006</td> <td>\$27,100,000</td> </tr> <tr> <td align="right" colspan="3">Total</td> <td>\$29,600,000</td> </tr> </tbody> </table>	FUNDING PHASE	GA YEAR	KYTC YEAR	AMOUNT	HPP	D	2006	\$2,500,000	HPP	C	2006	\$27,100,000	Total			\$29,600,000
FUNDING PHASE	GA YEAR	KYTC YEAR	AMOUNT																		
HPP	D	2006	\$2,500,000																		
HPP	C	2006	\$27,100,000																		
Total			\$29,600,000																		
ZVARIOUS	1998 99 - 1062.00 Parent No.: 1998 99 - 1062.00	-		STATEWIDE UNDERWATER BRIDGE INSPECTION Milepoints: From: To: Scope: BRIDGE INSPECTION(P)	<table border="1"> <thead> <tr> <th>FUNDING PHASE</th> <th>GA YEAR</th> <th>KYTC YEAR</th> <th>AMOUNT</th> </tr> </thead> <tbody> <tr> <td>BRX</td> <td>C</td> <td>2003</td> <td>\$250,000</td> </tr> <tr> <td align="right" colspan="3">Total</td> <td>\$250,000</td> </tr> </tbody> </table>	FUNDING PHASE	GA YEAR	KYTC YEAR	AMOUNT	BRX	C	2003	\$250,000	Total			\$250,000				
FUNDING PHASE	GA YEAR	KYTC YEAR	AMOUNT																		
BRX	C	2003	\$250,000																		
Total			\$250,000																		

KENTUCKY TRANSPORTATION CABINET
SIX YEAR HIGHWAY PLAN
 FY- 2003 THRU FY- 2006

COUNTY	ITEM NO. & PARENT NO.	ROUTE	LENGTH	DESCRIPTION	FUND-SCHEDULING INFORMATION			
ZVARIOUS	1998 99 - 1063.00 Parent No.: 1998 99 - 1063.00	-		STATEWIDE UNDERWATER BRIDGE INSPECTION Milepoints: From: To: Scope: BRIDGE INSPECTION(P)	FUNDING PHASE	GA YEAR	KYTC YEAR	AMOUNT
					BRX	C	2004	\$250,000
							Total	\$250,000
ZVARIOUS	2000 99 - 1063.01 Parent No.: 2000 99 - 1063.01	-		STATEWIDE UNDERWATER BRIDGE INSPECTION Milepoints: From: To: Scope: BRIDGE INSPECTION(P)	FUNDING PHASE	GA YEAR	KYTC YEAR	AMOUNT
					BRX	C	2005	\$250,000
							Total	\$250,000
ZVARIOUS	2000 99 - 1063.02 Parent No.: 2000 99 - 1063.02	-		STATEWIDE UNDERWATER BRIDGE INSPECTION Milepoints: From: To: Scope: BRIDGE INSPECTION(P)	FUNDING PHASE	GA YEAR	KYTC YEAR	AMOUNT
					BRX	C	2006	\$250,000
							Total	\$250,000
ZVARIOUS	1998 99 - 1064.00 Parent No.: 1998 99 - 1064.00	-		"SPECIALIZED CONTRACTS" Milepoints: From: To: Scope: DESIGN ENGINEERING(O)	FUNDING PHASE	GA YEAR	KYTC YEAR	AMOUNT
					SP	C	2003	\$450,000
							Total	\$450,000
ZVARIOUS	1998 99 - 1065.00 Parent No.: 1998 99 - 1065.00	-		"SPECIALIZED CONTRACTS" Milepoints: From: To: Scope: DESIGN ENGINEERING(O)	FUNDING PHASE	GA YEAR	KYTC YEAR	AMOUNT
					SP	C	2004	\$950,000
							Total	\$950,000
ZVARIOUS	2000 99 - 1065.01 Parent No.: 2000 99 - 1065.01	-		"SPECIALIZED CONTRACTS" Milepoints: From: To: Scope: DESIGN ENGINEERING(O)	FUNDING PHASE	GA YEAR	KYTC YEAR	AMOUNT
					SP	C	2005	\$450,000
							Total	\$450,000
ZVARIOUS	2000 99 - 1065.02 Parent No.: 2000 99 - 1065.02	-		"SPECIALIZED CONTRACTS" Milepoints: From: To: Scope: DESIGN ENGINEERING(O)	FUNDING PHASE	GA YEAR	KYTC YEAR	AMOUNT
					SP	C	2006	\$950,000
							Total	\$950,000
ZVARIOUS	2000 99 - 1067.01 Parent No.: 2000 99 - 1067.01	-		STATEWIDE BRX DESIGN FUNDS Milepoints: From: To: Scope: BRIDGE REPLACEMENT(P)	FUNDING PHASE	GA YEAR	KYTC YEAR	AMOUNT
					BRX	D	2004	\$1,000,000
							Total	\$1,000,000
ZVARIOUS	2000 99 - 1067.02 Parent No.: 2000 99 - 1067.02	-		STATEWIDE BRX DESIGN FUNDS Milepoints: From: To: Scope: BRIDGE REPLACEMENT(P)	FUNDING PHASE	GA YEAR	KYTC YEAR	AMOUNT
					BRX	D	2005	\$3,000,000
							Total	\$3,000,000
ZVARIOUS	2000 99 - 1067.03 Parent No.: 2000 99 - 1067.03	-		STATEWIDE BRX DESIGN FUNDS Milepoints: From: To: Scope: BRIDGE REPLACEMENT(P)	FUNDING PHASE	GA YEAR	KYTC YEAR	AMOUNT
					BRX	D	2006	\$4,000,000
							Total	\$4,000,000
ZVARIOUS	2000 99 - 1069.01 Parent No.: 2000 99 - 1069.01	-		OFF-SYSTEM BRIDGE FUNDS FOR DESIGN & OVERRUNS Milepoints: From: To: Scope: BRIDGE REPLACEMENT(P)	FUNDING PHASE	GA YEAR	KYTC YEAR	AMOUNT
					BRZ	D	2004	\$1,000,000
							Total	\$1,000,000
ZVARIOUS	2000 99 - 1069.02 Parent No.: 2000 99 - 1069.02	-		OFF-SYSTEM BRIDGE FUNDS FOR DESIGN & OVERRUNS Milepoints: From: To: Scope: BRIDGE REPLACEMENT(P)	FUNDING PHASE	GA YEAR	KYTC YEAR	AMOUNT
					BRZ	D	2005	\$1,000,000
							Total	\$1,000,000
ZVARIOUS	2000 99 - 1069.03 Parent No.: 2000 99 - 1069.03	-		OFF-SYSTEM BRIDGE FUNDS FOR DESIGN & OVERRUNS Milepoints: From: To: Scope: BRIDGE REPLACEMENT(P)	FUNDING PHASE	GA YEAR	KYTC YEAR	AMOUNT
					BRZ	D	2006	\$1,000,000
							Total	\$1,000,000

**KENTUCKY TRANSPORTATION CABINET
SIX YEAR HIGHWAY PLAN
FY- 2003 THRU FY- 2006**

COUNTY	ITEM NO. & PARENT NO.	ROUTE	LENGTH	DESCRIPTION	FUND-SCHEDULING INFORMATION												
ZVARIOUS	2000 99 - 1070.02 Parent No.: 2000 99 - 1070.02	-		ESTABLISH STATEWIDE PROGRAM TO FUND BRIDGE SCOUR COUNTER-MEASURES FOR STATE-MAINTAINED BRIDGES Milepoints: From: To: Scope: BRIDGE INSPECTION(P)	<table border="1" style="width: 100%; border-collapse: collapse;"> <thead> <tr> <th>FUNDING PHASE</th> <th>GA YEAR</th> <th>KYTC YEAR</th> <th>AMOUNT</th> </tr> </thead> <tbody> <tr> <td>BRO C</td> <td>2003</td> <td></td> <td style="text-align: right;">\$2,000,000</td> </tr> <tr> <td colspan="3" style="text-align: right;">Total</td> <td style="text-align: right;">\$2,000,000</td> </tr> </tbody> </table>	FUNDING PHASE	GA YEAR	KYTC YEAR	AMOUNT	BRO C	2003		\$2,000,000	Total			\$2,000,000
FUNDING PHASE	GA YEAR	KYTC YEAR	AMOUNT														
BRO C	2003		\$2,000,000														
Total			\$2,000,000														
ZVARIOUS	2000 99 - 1070.03 Parent No.: 2000 99 - 1070.03	-		ESTABLISH STATEWIDE PROGRAM TO FUND BRIDGE SCOUR COUNTER-MEASURES FOR STATE-MAINTAINED BRIDGES Milepoints: From: To: Scope: BRIDGE INSPECTION(P)	<table border="1" style="width: 100%; border-collapse: collapse;"> <thead> <tr> <th>FUNDING PHASE</th> <th>GA YEAR</th> <th>KYTC YEAR</th> <th>AMOUNT</th> </tr> </thead> <tbody> <tr> <td>BRO C</td> <td>2004</td> <td></td> <td style="text-align: right;">\$1,000,000</td> </tr> <tr> <td colspan="3" style="text-align: right;">Total</td> <td style="text-align: right;">\$1,000,000</td> </tr> </tbody> </table>	FUNDING PHASE	GA YEAR	KYTC YEAR	AMOUNT	BRO C	2004		\$1,000,000	Total			\$1,000,000
FUNDING PHASE	GA YEAR	KYTC YEAR	AMOUNT														
BRO C	2004		\$1,000,000														
Total			\$1,000,000														
ZVARIOUS	2000 99 - 1071.00 Parent No.: 2000 99 - 1071.00	-		DEVELOP AND ESTABLISH A PROGRAM FOR EVALUATING BRIDGES WITH UNKNOWN FOUNDATIONS FOR SCOUR Milepoints: From: To: Scope: BRIDGE INSPECTION(P)	<table border="1" style="width: 100%; border-collapse: collapse;"> <thead> <tr> <th>FUNDING PHASE</th> <th>GA YEAR</th> <th>KYTC YEAR</th> <th>AMOUNT</th> </tr> </thead> <tbody> <tr> <td>BRO C</td> <td>2004</td> <td></td> <td style="text-align: right;">\$2,000,000</td> </tr> <tr> <td colspan="3" style="text-align: right;">Total</td> <td style="text-align: right;">\$2,000,000</td> </tr> </tbody> </table>	FUNDING PHASE	GA YEAR	KYTC YEAR	AMOUNT	BRO C	2004		\$2,000,000	Total			\$2,000,000
FUNDING PHASE	GA YEAR	KYTC YEAR	AMOUNT														
BRO C	2004		\$2,000,000														
Total			\$2,000,000														
ZVARIOUS	1998 99 - 5004.00 Parent No.: 1998 99 - 5004.00	-		STATEWIDE LANDSLIDE & ROCKFALL CORRECTIONS Milepoints: From: To: Scope: LANDSLIDE REPAIR(P)	<table border="1" style="width: 100%; border-collapse: collapse;"> <thead> <tr> <th>FUNDING PHASE</th> <th>GA YEAR</th> <th>KYTC YEAR</th> <th>AMOUNT</th> </tr> </thead> <tbody> <tr> <td>SP C</td> <td>2003</td> <td></td> <td style="text-align: right;">\$1,000,000</td> </tr> <tr> <td colspan="3" style="text-align: right;">Total</td> <td style="text-align: right;">\$1,000,000</td> </tr> </tbody> </table>	FUNDING PHASE	GA YEAR	KYTC YEAR	AMOUNT	SP C	2003		\$1,000,000	Total			\$1,000,000
FUNDING PHASE	GA YEAR	KYTC YEAR	AMOUNT														
SP C	2003		\$1,000,000														
Total			\$1,000,000														
ZVARIOUS	1998 99 - 5006.00 Parent No.: 1998 99 - 5006.00	-		STATEWIDE LANDSLIDE & ROCKFALL CORRECTIONS Milepoints: From: To: Scope: LANDSLIDE REPAIR(P)	<table border="1" style="width: 100%; border-collapse: collapse;"> <thead> <tr> <th>FUNDING PHASE</th> <th>GA YEAR</th> <th>KYTC YEAR</th> <th>AMOUNT</th> </tr> </thead> <tbody> <tr> <td>SP C</td> <td>2004</td> <td></td> <td style="text-align: right;">\$1,000,000</td> </tr> <tr> <td colspan="3" style="text-align: right;">Total</td> <td style="text-align: right;">\$1,000,000</td> </tr> </tbody> </table>	FUNDING PHASE	GA YEAR	KYTC YEAR	AMOUNT	SP C	2004		\$1,000,000	Total			\$1,000,000
FUNDING PHASE	GA YEAR	KYTC YEAR	AMOUNT														
SP C	2004		\$1,000,000														
Total			\$1,000,000														