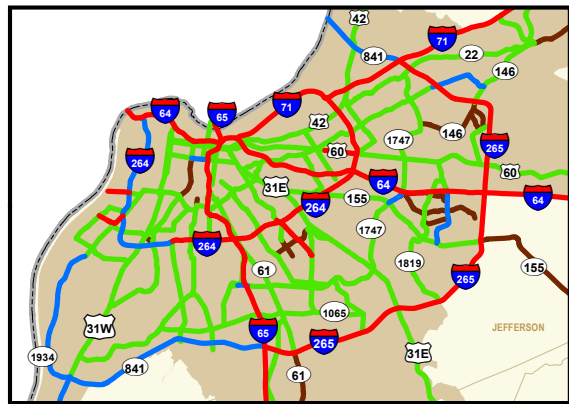


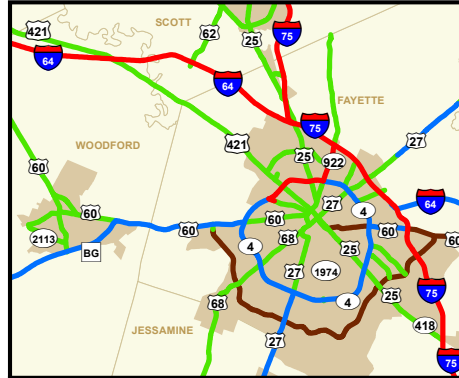
# KENTUCKY HIGHWAY FREIGHT NETWORK



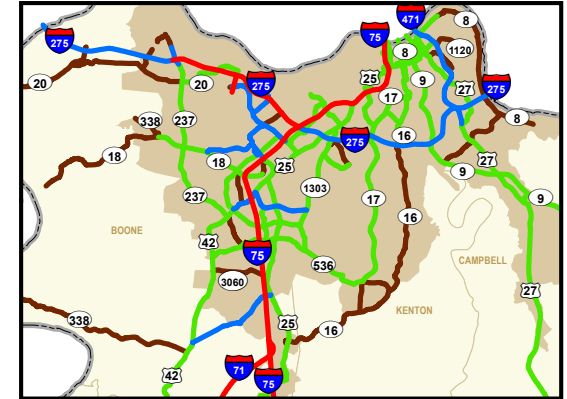
- Tier 1 - 638 mi - PFN, AADTT > 7K, Connectivity
- Tier 2 - 885 mi - Int, Pkwy, AADTT 4K - 7K, Connectivity
- Tier 3 - 3,600 mi - Intermodal, Arterials/Collectors, AADTT 500 - 4K, Connectivity
- Tier 4 - 1,653 mi - Local Access, AADTT under 500, Connectivity
- FHWA Urbanized Areas



Louisville Area



Lexington Area



Northern Kentucky

Scale for all insets:  
0 1.5 3 6 9 12  
Miles



Map updated: 2023

0 12.5 25 50 75 100 Miles