

Kentucky FREIGHT

APRIL 2017



Kentucky Freight Plan:

<http://transportation.ky.gov/Planning/Documents/Freight%20Planning/Freight%20Plan/2016%20KYTC%20Freight%20Plan/2016%20Kentucky%20Freight%20Plan.pdf>

Photos by Bernadette Dupont

Table of Contents

- US Freight Systems and Networks..... 1
- KY Transportation At A Glance..... 2
- Mode Equivalencies..... 3

- Airports.....4**
 - General Information: Airports..... 5
 - Map: Airport Locations..... 6
 - Listing: Primary Aviation Airports..... 7
 - Listing: General Aviation Airports..... 8
 - Associations and Contacts: Airports..... 15

- Highways..... 16**
 - General Information: Highways..... 17
 - Map: KY National Network (NN).....18
 - Map: KY National Highway System.....19
 - Map: National Highway Freight Network20
 - Map: KY Highway Freight Network.....21
 - Map: KY Welcome Centers, Rest Areas, Weigh Stations.....22
 - Associations and Contacts: Highways.....23






- Pipelines.....24**
 - General Information: Pipelines.....25
 - Map: KY Pipelines and Transmission Lines..... 27
 - Listing: Crude Oil Pipelines..... 28
 - Listing: HVL, Flammable, Toxic Pipelines..... 29
 - Listing: Natural Gas Pipelines..... 30
 - Listing: Refined Petroleum Products Pipelines..... 32
 - Associations and Contacts: Pipelines..... 33



- Railroads..... 34**
 - General Information: Railroads..... 35
 - Map: KY Active Rail Lines..... 37
 - Listing: Class I & II Railroads..... 38
 - Listing: Class III Railroads..... 39
 - Listing: Class III & Recreational Railroads..... 40
 - Associations and Contacts: Railroads.....41

- Waterways.....42**
 - General Information: Waterways..... 43
 - Map: Marine Highway Corridors..... 44
 - Map: Ferryboat Operations..... 45
 - Listing: Ferries..... 46
 - Map: Locks and Dams on the Ohio River..... 48
 - Listing: Locks and Dams.....49
 - Map: Coast Guard Jurisdiction Map for Ohio Valley Sector..... 50
 - Listing: Coast Guard Protection Areas.....51
 - Map: Public Riverports..... 52
 - Listing: Riverports..... 53
 - Associations and Contacts: Riverports..... 55

Kentucky's 2017

Transportation At A Glance

Freight Mode	Facilities	Mileage
 <p>Airports</p>	<p>60 Airports (2017)</p> <ul style="list-style-type: none"> 6 Commercial 50 General Aviation 4 Other 	<p>All-Cargo Wts & Rank (2015)</p> <ul style="list-style-type: none"> SDF: 12,057,543,654 lbs Rank: 3 CVG: 4,019,745,706 lbs Rank: 8
 <p>Highways</p>	<p>10 Interstates (2017)</p> <p>10 Parkways</p> <p>14,017 Bridges</p> <ul style="list-style-type: none"> 9,038 State 5,083 Local 	<p>79,858 Public Road Miles (2015)</p> <p>48,675 Annual VMT (millions)</p> <ul style="list-style-type: none"> 26,132 Urban (millions) 22,543 Rural (millions)
 <p>Pipelines</p>	<p>21 Pipelines (2017)</p>	<p>37,650 mi of Pipeline (2015)</p> <ul style="list-style-type: none"> 36,735 mi Gas Pipeline 915 mi Liquid Facilities
 <p>Railroads</p>	<p>16 Freight Rail (2017)</p> <p>4 Recreational Rail</p> <p>2 Passenger Rail</p>	<p>3,191 Rail Miles (2017)</p>
 <p>Waterways</p>	<p>10 Ferry Boat Ops (2017)</p> <p>12 Public River Ports</p> <p>100+ Private River Ports</p>	<p>1,983 Navigable Miles (2017)</p>

Mode	Facilities	Mileage
 <p>Bike/Ped</p>	<p>21 Rail-Trails (2017)</p> <p>1 USBRS Trail</p>	<p>75.0 Rail-Trail Miles (2017)</p> <p>482.7 USBRS Miles</p>
 <p>Transit</p>	<p>34 Transit Systems (2017)</p> <ul style="list-style-type: none"> 25 rural 9 urban 	<p>31 M trips (2017)</p> <p>2400+ Public Transit Vehicles</p>

USA Freight Systems and Networks

Name	Abbr.	Law/ Regulation	Includes:
National Network <i>(National Truck Network)</i>	NN	STA Act of 1982	<ul style="list-style-type: none"> • 200,000 miles • Approximately 65,000 miles of highway not on the National Highway System (NHS) • Supports interstate commerce by regulating the size of trucks
National Highway System	NHS	NHS Act of 1995	<ul style="list-style-type: none"> • 223,668 miles (4,191 in KY) • Approximately 50,000 miles of highway not on the National Network (NN) • Support interstate commerce by focusing on federal investments

Name	Abbr.	Law/ Regulation	Includes:
National Multimodal Freight Network	NMFM	FAST Act	<ul style="list-style-type: none"> • National Highway Freight Network (NHFN) • Freight Rail Systems of Class I Railroads • Public Ports that have a total annual foreign and domestic trade of a least 2M short tons • Inland and Intracoastal waters, Great Lakes, St. Lawrence Seaway, coastal, and ocean routes along which domestic freight is transported • 50 airports located with the highest annual landed weight • Other strategic assets, including strategic intermodal facilities and freight rail lines of Class II and Class III
National Highway Freight Network	NHFN	FAST Act	<ul style="list-style-type: none"> • Primary Highway Freight System (PHFS) • Portions of the Interstate System not designated as part of the PHFS (9,511 miles of Interstate) • Critical Urban Freight Corridors • Critical Rural Freight Corridors • Must be re-designated every 5 years
Primary Highway Freight System	PHFS	FAST Act	<ul style="list-style-type: none"> • 41,518 centerline miles (37,436 miles of Interstate and 4,082 miles of non-Interstate roads)

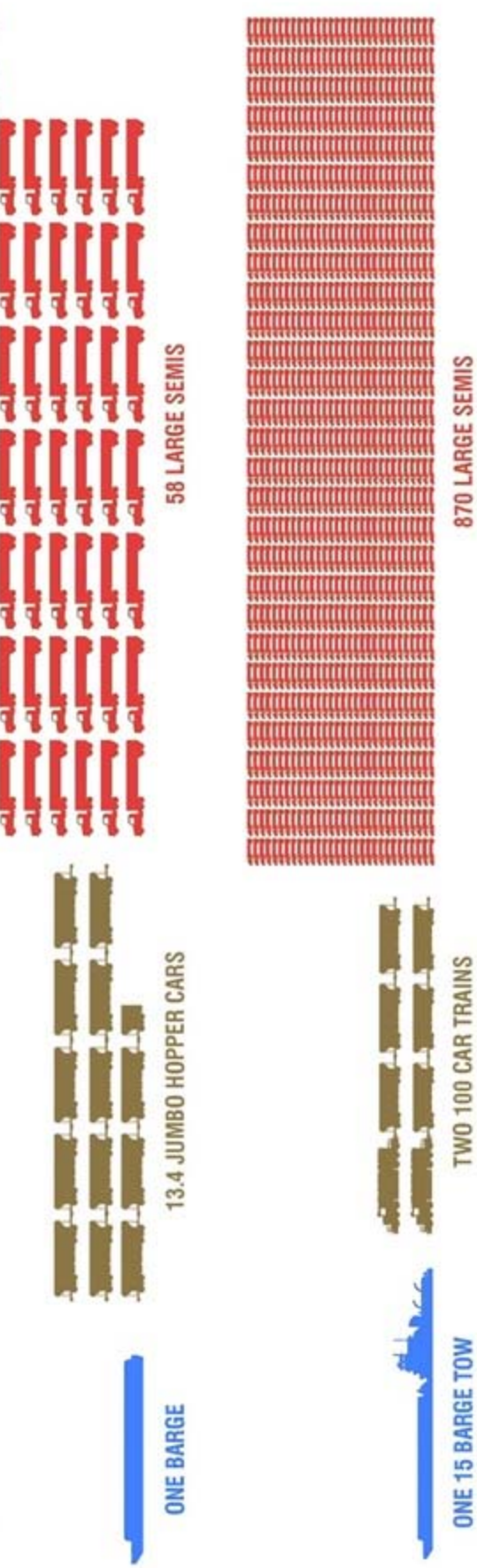
Mode Equivalencies

Table courtesy of Iowa DOT

Cargo Capacity



Equivalent Units



Equivalent Lengths





AIRPORTS



Kentucky's Airports

Primary Aviation Airports:

Follow 14 CFR Part 139 – Certification of Airports

Airports hold Part 139 Airport Operating Certificates (AOCs)

Part 139 Airport Classification Based on Air Carrier Operations

Type of Air Carrier Operation	Class I	Class II	Class III	Class IV
Scheduled Large Air Carrier Aircraft (30+ seats)	x			
Unscheduled Large Air Carrier Aircraft (30+ seats)	x	x		x
Scheduled Small Air Carrier Aircraft (10-30 seats)	x	x	x	

General Aviation Airports:

Follow 14 CFR Part 91 – General Operating and Flight Rules

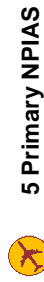
National Plan of Integrated Airport Systems (NPIAS):

Airports that belong to NPIAS are existing or proposed airports that are significant to national air transportation.

They are eligible to receive federal grants under the Airport Improvement Program (AIP).

Kentucky Public Airports

National Plan of Integrated Airport Systems (NPIAS)



5 Primary NPIAS

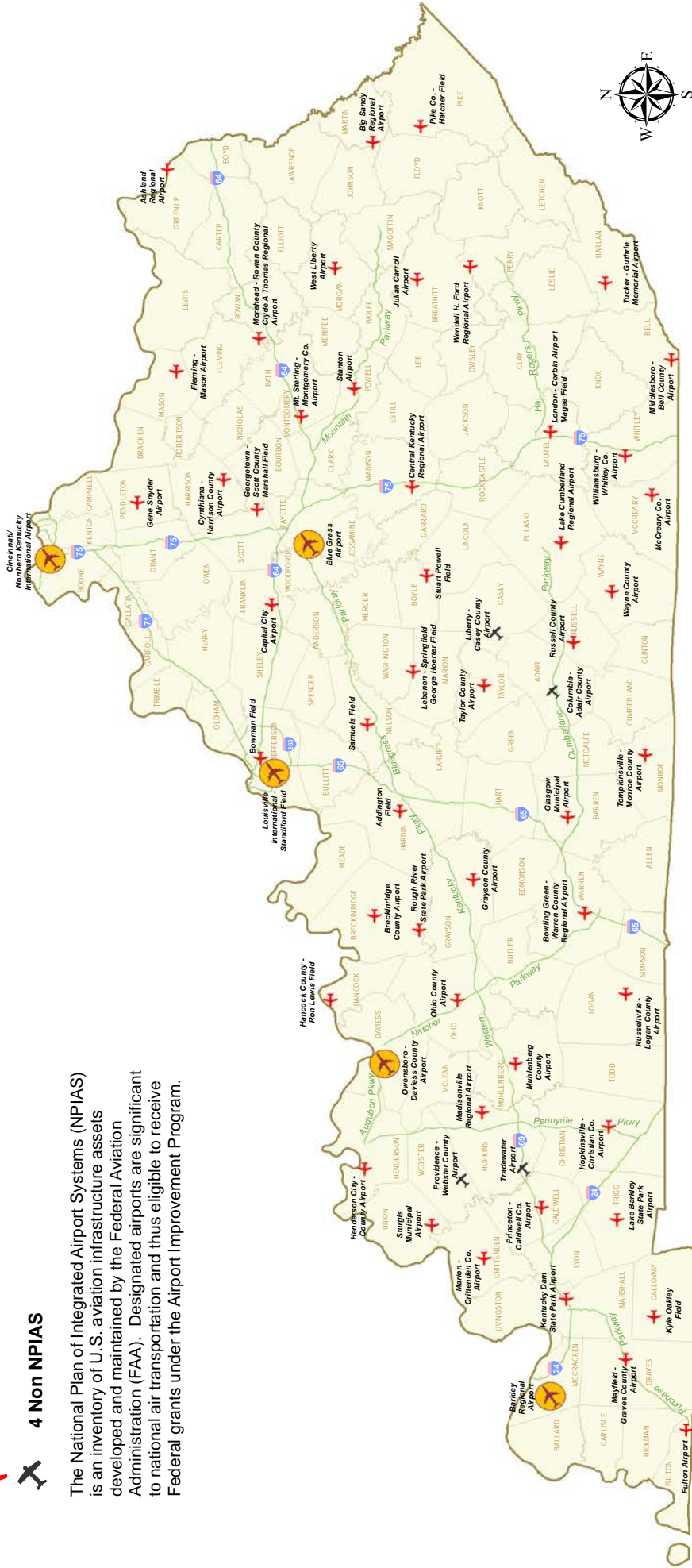


50 General Aviation or Reliever NPIAS



4 Non NPIAS

The National Plan of Integrated Airport Systems (NPIAS) is an inventory of U.S. aviation infrastructure assets developed and maintained by the Federal Aviation Administration (FAA). Designated airports are significant to national air transportation and thus eligible to receive Federal grants under the Airport Improvement Program.



Airport data downloaded March 1, 2017 from Airport IQ 5010 website:
<http://www.gcr1.com/5010web/>



AIRPORTS - Commercial Service

May 2017

CLASS I		
Physical Address	Mailing Address	Facility Manager/Fixed Based Operator

BLUE GRASS REGIONAL (LEX)		
4000 Terminal Drive, Suite 206 Lexington, KY 40510 (859) 425-3100 www.bluegrassairport.com EMERGENCY: (859) 425-3112/3	same	Eric Frankl, Executive Director efrankl@bluegrassairport.com

CINCINNATI/NORTHERN KENTUCKY INTERNATIONAL (CVG)		
3087 Terminal Drive Hebron, KY 41048 (859) 767-3151 www.cvgairport.com EMERGENCY: (859) 767-3111 (Fire)-3123(Police)	Kenton County Airport Board P.O. Box 752000 Cincinnati, OH 45275	Candice McGraw, CEO Kenton Co Airport Brd 77 Comair Blvd, Erlanger, KY 41018 Carol Spaw, Asst cspaw@cvgairport.com

LOUISVILLE INTERNATIONAL-STANDIFORD FIELD (SDF)		
GPS Location: 600 Terminal Drive Louisville, KY 40209 (502) 368-6524 www.flylouisville.com EMERGENCY: (502) 368-6524	Airport Authority P.O. Box 9129 (700 Administration Drive) Louisville, KY 40209-0129	C.T.(Skip) Miller, Executive Director skip.miller@flylouisville.com O: (502) 363-8501 C: (502) 802-5161 Karen Scott, Transition Team

CLASS II		
Physical Address	Mailing Address	Facility Manager/Fixed Based Operator

BARKLEY REGIONAL (PAH)		
2901 Fisher Road West Paducah, KY 42086 (270) 744-0521 www.barkleyregional.com EMERGENCY: (270) 559-7241	P.O. Box 1131 Paducah, KY 42002-1131	Richard Roof, Manager padant@barkleyregional.com H: (270) 554-4466

BOWLING GREEN/WARREN COUNTY REGIONAL (BWG)		
1000 Woodhurst Avenue Bowling Green, KY 42103-7986 (270) 842-1101 www.bgwcairport.org EMERGENCY: (270) 392-1950	same	Robert G. Barnett, Jr. robb@bgwcairport.org

OWENSBORO-DAVISS COUNTY REGIONAL (OWB)		
2200 Airport Road Owensboro, KY 42301 (270) 685-4179 www.owb.net EMERGENCY: (270) 685-4179	same	Bob Whitmer, Director airport@owb.net

AIRPORTS - General Aviation

May 2017

Physical Address	Mailing Address	Facility Manager/Fixed Based Operator
ADDINGTON FIELD (EKX)		
1828 Kitty Hawk Drive Elizabethtown, KY 42701-1244 (270) 737-8388 www.flyekx.com EMERGENCY: (270) 766-8420	Elizabethtown Flying Service P.O. Box 175 Elizabethtown, KY 42702-0175 NPIAS: Local/Basic	Roger Lawson roger@flyekx.com anne@flyekx.com O: (270) 769-9100
ASHLAND REGIONAL (DWU)		
501 Scott Street Worthington, KY 41183 (606) 494-2034 www.ashlandairport.com EMERGENCY: (606) 494-2034	same NPIAS: Local/Basic	David Mansfield, Chairman of Brd flyashland@gmail.com O: (606) 232-1469
BIG SANDY REGIONAL (SJS)		
2960 Airport Road Debord, KY 41214 (606) 298-5930 EMERGENCY: (606) 395-5061	Cox Aviation same NPIAS: Local/Basic	Gary Cox, Airport Manager big sandy regional@bellsouth.net C: (606) 371-3173
BOWMAN FIELD (LOU)		
2815 Taylorsville Road Louisville, KY 40205-0129 (502) 458-1475 www.flylouisville.com/Bowman-Field EMERGENCY: (502) 368-6524	3345 Roger E. Schupp Street Louisville, KY 40205 NPIAS: National/Regional	C.T.(Skip) Miller, Exec Director skip.miller@flylouisville.com O: (502) 363-8501 C: (502) 802-5161 Mike Thompson, Maintenance Spv. mike.thompson@flylouisville.com
BRECKINRIDGE COUNTY (I93)		
368 Airport Road Hardinsburg, KY 40413-0188 No Phone On Site EMERGENCY: None	P.O. Box 188 Hardinsburg, KY 40143-0188 NPIAS: Local/Basic (unmanned)	Miller Monarch, Chairman of Brd monarch@bbtel.com C: (270) 617-1111
CAPITAL CITY (FFT)		
90 Airport Road, US 60 Frankfort, KY 40601 (502) 564-3714 www.cca.ky.gov EMERGENCY: (502) 564-0339	same NPIAS: National/Regional	Dave Gauss, Airport Manager david.gauss@ky.gov
CENTRAL KENTUCKY REGIONAL (RGA) (Madison Airport)		
124 Madison Airport Road Richmond, KY 40475 (859) 986-3913 www.madisonairport.ky.us EMERGENCY: (859) 699-6031	NPIAS: local/basic	Jason Bonham, Manager jason.bonham@eku.edu C: (859) 699-6031
COLUMBIA-ADAIR COUNTY (I96)		
735 Country Club Road Columbia, KY 42728-1156 (270) 384-0601 EMERGENCY: None	P.O. Box 1156 Columbia, KY 42728-1156 OTHER PUBLIC USE - (unmanned) - NOT NPIAS	Chris James, Chairman of Brd cjames73@yahoo.com C: (270) 634-4974 Bill Troutwine, Vice Chair C: (270) 634-2683

AIRPORTS - General Aviation

May 2017

Physical Address	Mailing Address	Facility Manager/Fixed Based Operator
CYNTHIANA-HARRISON COUNTY (018)		
40 Airfield Lane Cynthiana, KY 41034 (859) 234-8477 www.ky018.com	P.O. Box 395 Cynthiana, KY 41031-0395	Bobby Craft, Chairman of Brd bobbycraft@live.com Richard Carl, Mechanic C: (859) 235-9832
EMERGENCY: (859) 234-5533	NPIAS: Local/Basic (unmanned)	
FLEMING - MASON (FGX)		
7079 Airport Road Maysville, KY 41056 (606) 742-2411	P.O. Box 460 Maysville, KY 41056	Mitchell Coleman mitch@ratsclub.com C: (606) 748-7170
EMERGENCY: (606) 748-7170	NPIAS: Local/Basic (unmanned)	
FULTON (1M7)		
1400 State Route 2149 Fulton, KY 42041 No Phone On Site	c/o Barry Sharp 312 Hickory Lane Fulton, KY 42041	Barry Sharp, Chairman of Board cbsharp@hotmail.com C: (270) 621-1134 David White, Mgr dww0708@bellsouth.net C: (731) 796-0786
EMERGENCY: (270) 621-1134	NPIAS: local/basic (unmanned)	
GALLATIN COUNTY AIRPORT (developing airport)		
Park Ridge Road Sparta, KY 41086 No Phone On Site	Gallatin County Fiscal Court P. O. Box 144 (200 Washington Street) Warsaw, KY 41095	Paula Lillard, Chairman of Board plillard@slan@aol.com O: (859) 643-4451 kmcfarland@gallatinfiscalcourt.com (CJE) O: (859) 567-5691
EMERGENCY: None		
GENE SNYDER (K62)		
400 Gene Snyder Airport Drive Falmouth, KY 41040 (859) 654-1200	same	Dan Bell, Chairman of Brd k62airport@gmail.com O: (859) 472-7300 x 124
EMERGENCY: None	NPIAS: local/basic (unmanned)	
GEORGETOWN SCOTT COUNTY - MARSHALL FIELD (27K)		
6206 Paris Pike Georgetown, KY 40324 (502) 863-6320 www.georgetownscottcountyairport.com	same	James Toole, Manager scottco_airport@att.net C: (859) 608-8858
EMERGENCY: (859) 608-8858	NPIAS: local/basic	
GLASGOW MUNICIPAL (GLW)		
390 Airport Road Glasgow, KY 42141 (270) 678-4469 www.glasgowaviation.com	c/o Glasgow Aviation same	Roger Clinton, Chairman Edward Begley, Manager edbegley@glasgow-ky.com C: (270) 646-0529
EMERGENCY: (270) 678-4400	NPIAS: local/basic	
GRAYSON COUNTY (M20)		
695 Airport Road Leitchfield, KY 42754 (270) 242-4288	11951 Anneta Road Leitchfield, KY 42754	Leon Harrison, Chairman of Brd onewire@windstream.net O: (270) 242-7700 C: (270) 230-2336 John Popham, Manager papajohns1@windstream.net ; (270) 589-7251
EMERGENCY: (270) 242-7700	NPIAS: local/basic (unmanned)	

AIRPORTS - General Aviation

May 2017

Physical Address	Mailing Address	Facility Manager/Fixed Based Operator
HANCOCK COUNTY - RON LEWIS FIELD (KY8)		
500 Airport Road Lewisport, KY 42351 (270) 295-4100	same	Jim Fallin, Chairman of the Board jfallin@pds.net O; (270) 314-6819 Wilford Voyles Jr., Manager ky8mgr@gmail.com
EMERGENCY: None	NPIAS: local/basic	
HENDERSON CITY-COUNTY (eHR)		
2154 Hwy 136 West Henderson, KY 42420 (270) 826-0750 www.hendersonkyairport.com	Don Davis Aviation same	Allen Bennett, Airport Manager manager@hendersonkyairport.com C: (270) 860-6901
EMERGENCY: (270) 826-6000	NPIAS: National/Regional	
HOPKINSVILLE-CHRISTIAN COUNTY (HVC)		
300 Memorial Field Drive Hopkinsville, KY 42240 (270) 887-4157	Airport Board same	Wes Westerfield, Chairman wes@westerfieldbuilders.com
EMERGENCY: None	NPIAS: local/basic	
JULIAN CARROLL (JKL)		
1333 Airport Road Jackson, KY 41339 (606) 666-9907	same	Jeff and Janie Ratliff, Manager none
EMERGENCY: None	NPIAS: Unclassified	
KENTUCKY DAM VILLAGE STATE PARK (M34)		
441 Airport Road Gilbertsville, KY 42044-0069 (270) 362-4271	113 Administrative Drive Gilbertsville, KY 42044-00069	Scott Ratzlaff, Park Manager scott.ratzlaff@ky.gov
EMERGENCY: None	NPIAS: Unclassified (unmanned)	
KYLE-OAKLEY FIELD (CEY) (Murray Calloway County)		
544 Airfield Lane Murray, KY 42071 (270) 489-2414 www.murraykyleoakley.com	same	Johnny Parker, Manager jparker@wk.net C: (270) 978-0345
EMERGENCY: (270) 978-0345	NPIAS: local/basic	
LAKE BARKLEY STATE PARK (1M9)		
3500 State Park Road, HWY 68 Cadiz, KY 42211-0790 No Phone On Site	same	David Miller, Park Manager david.miller@ky.gov C: (270) 924-1131
EMERGENCY: None	NPIAS: Unclassified (unmanned)	
LAKE CUMBERLAND REGIONAL (SME)		
500 W.O. Newell Drive Somerset, KY 42501 (606) 678-4554	same	Kellie Baker, Manager lcregional@windstream.net
EMERGENCY: (606) 875-0481	NPIAS: local/basic	

AIRPORTS - General Aviation

May 2017

Physical Address	Mailing Address	Facility Manager/Fixed Based Operator
LEBANON-SPRINGFIELD (6I2)		
650 Airport Lane Springfield, KY 40069 (859) 336-3818	Marion/Washington County Airport Board P.O. Box 805 Lebanon, KY 40033-0805	Michael Riensche, Manager rienschek612@gmail.com
EMERGENCY: (864) 336-3818	NPIAS: local/basic	
LIBERTY-CASEY COUNTY (I53)		
170 Jackie Hollow Road Liberty, KY 42539 No Phone On Site	P.O. Box 206 Liberty, KY 42539	Jack Prewitt, Chairman jack_prewitt@hotmail.com C: (606) 303-3573 Keith Tarter C: (606) 303-3702
EMERGENCY: None	OTHER PUBLIC USE - (unmanned) - NOT NPIAS	
LONDON-CORBIN AIRPORT MAGEE FIELD (LOZ)		
566 Hal Rogers Drive London, KY 40743-0009 (606) 878-9100 www.london-corbinairport.com	same	Larry Corum, Manager londoncorbinairport@gmail.com C: (606) 232-1452
EMERGENCY: (606) 232-1452	NPIAS: National/Regional	
MADISONVILLE REGIONAL (2I0)		
162 Airport Road Madisonville, KY 42431 (270) 821-3453	same	Rick Bivins, Manager rbivins@madisonvillegov.com
EMERGENCY: None	NPIAS: local/basic	
MARION-CRITTENDEN COUNTY (5M9)		
500 Airport Road Marion, KY 42064 No Phone On Site	291 Airport Road Marion, KY 42064	James (Jim) Johnson, Chairman of Brd jjohnson11@bellsouth.net O: (270) 965-4242
EMERGENCY: (270) 965-4242	NPIAS: Unclassified (unmanned)	
MAYFIELD-GRAVES COUNTY (M25)		
227 Airport Road Mayfield, KY 42066 (270) 247-6878 www.flytomayfield.com	same	Brent Robertson, Manager barobertson1973@gmail.com C: (270) 970-2754
EMERGENCY: (270) 970-2754	NPIAS: local/basic	
McCREARY COUNTY (18I)		
1810 Airport Road Pine Knot, KY 42633-0547 (606) 354-9192	P.O. Box 547 Pine Knot, KY 42635	Robert Spradlin, Chairman of Brd C: (606) 310-6461 H: (606) 354-3277 Judge Doug Stevens, Advisory Brd dstevens@mccreary county.com O: (606) 376-2413
EMERGENCY: None	NPIAS: Unclassified (unmanned)	
MIDDLESBORO-BELL COUNTY (1A6)		
1420 Dorchester Avenue Middlesboro, KY 40965 (606) 242-3134	2116 Cumberland Avenue Middlesboro, KY 40965	Glynnna Brown, Chairwoman & Manager glynnna@bellsouth.net C: (606) 269-6910 H: (606) 248-4359
EMERGENCY: None	NPIAS: local/basic	

AIRPORTS - General Aviation

May 2017

Physical Address	Mailing Address	Facility Manager/Fixed Based Operator
MOREHEAD-ROWAN COUNTY (SYM)		
1800 Rodney Hitch Blvd Morehead, KY 40351 (606) 780-0085 www.mrcairport.org EMERGENCY: (859) 230-9502	P.O. Box 934 Morehead, KY 40351 NPIAS: local/basic	Tim James, Chairman timothyjames@aol.com H: (606) 356-2145 Perry Sloan, Manager mrcairport@gmail.com
MT. STERLING-MONTGOMERY COUNTY (IOB)		
709 Airport Road Mt. Sterling, KY 40353 No Phone On Site EMERGENCY: None	Kentucky Airmotives same NPIAS: National/Regional	Catesby Woodford, Chairman catesby@bellsouth.net Danny Hill, Owner Ky Airmotive dannyhill63@bellsouth.net C: (859) 498-1000
MUHLENBERG COUNTY (M21)		
399 Airport Road Greenville, KY 42345 (270) 338-9419 EMERGENCY: (270) 871-8996	same NPIAS: local/basic	Ralph O'Rear, Manager m21manager@yahoo.com C: (270) 871-8996
OHIO COUNTY (JQD)		
2260 Country Club Road Hartfort, KY 42347 (270) 298-3500 EMERGENCY: (270) 256-2303/(270) 256-4299	same NPIAS: local/basic	Darrin Luttrell, Chair d.luttrell.85@gmail.com C: (270) 256-2303 Charles Bullington, Manager biker-dad@att.net
PIKE COUNTY-HATCHER FIELD (PBX)		
330 Airport Drive Pikeville, KY 41501 (606) 437-9548 EMERGENCY: (606) 437-9548	P.O. Box 3353 Pikeville, KY 41502 NPIAS: local/basic	Matt Ray, Manager C: (606) 899-8900
PRINCETON-CALDWELL COUNTY (2M0)		
210 Airport Road Princeton, KY 42445 No Phone On Site EMERGENCY: None	c/o Lloyd Murdock 106 Meadowbrook Drive Princeton, KY 42445 NPIAS: local/basic	Lloyd Murdock, Chair lloyd.murdock@uky.edu Milton Cook, Board Member fmcook4@gmail.com C: (270) 625-0871
PROVIDENCE-WEBSTER COUNTY (8M9)		
611 Airport Road Providence, KY 42450 No Phone On Site EMERGENCY: (270) 836-2825	Providence-Webster Co Airport c/o Mr. Lowell Sharkey 650 Peartree Lane Manitou, KY 42436 OTHER PUBLIC USE - NOT NPIAS (unmanned)	Bob Morrison, Chairman of Brd Lowell Sharkey, Sec/Treas lowellsharkey@gmail.com C: (270) 836-1591
ROUGH RIVER STATE PARK (2I3)		
Falls of Rough, KY 40119 No Phone On Site EMERGENCY: None	450 Lodge Road, HWY 79 NPIAS: Unclassified (unmanned)	Michael Ricks, Park Manager michael.ricks@ky.gov C: (270) 585-1935 C: (270) 257-2311

AIRPORTS - General Aviation

May 2017

Physical Address	Mailing Address	Facility Manager/FBO
RUSSELL COUNTY (K24)		
628 C. Smith Road Jamestown, KY 42629 (270) 343-6644	Russell County Airport Board P.O. Box 63 Jamestown, KY 42629	John Stivers, Chairman (270) 585-1935 john@unlimitedmarine.com Jeff Leach, FBO planetech1969@gmail.com
EMERGENCY: None	NPIAS: local/basic	
RUSSELLVILLE-LOGAN COUNTY (4M7)		
385 Airport Road Russellville, KY 42276 (270) 726-3214 www.russellvillelogancountyairport.com	same	Steven Pierson, Manager 4m7airport@gmail.com C: (270) 847-5998
EMERGENCY: (270) 847-5998	NPIAS: local/basic	
SAMUELS FIELD (BRY)		
1924 Boston Road Bardstown, KY 40004 (502) 348-2099	Bluegrass Aviation same	Cory Johnson, Manager aviatorjohnson@me.com
EMERGENCY: None	NPIAS: local/basic	
STANTON-POWELL COUNTY (150)		
310 Airport Road Stanton, KY 40380 No Phone On Site	Powell County Airport Board c/o William Harrison, Jr. P.O. Box 3 Stanton, KY 40380	John Brewer II, Chairman William Harrison, Jr., Treasurer wfhjr@bellsouth.net C: (859) 227-7729
EMERGENCY: None	NPIAS: local/basic (unmanned)	
STUART POWELL FIELD (DVK)		
420 Airport Road, HWY 1273 Danville, KY 40422 (859) 854-5994	same	Christian Barker, Manager manager@danvilleairport.com C: (859) 319-2746 stuartpowellfield@gmail.com
EMERGENCY: (859) 319-2746	NPIAS: local/basic	
STURGIS MUNICIPAL (TWT)		
580 Pryor Boulevard Sturgis, KY 42459 (270) 333-4487 www.sturgisairport.com	P.O. Box 381 Sturgis, KY 42459-0381	Ronnie Hollis, Manager rhollis@sturgisairport.com C: (270) 836-6036
EMERGENCY: None	NPIAS: local/basic	
TAYLOR COUNTY (AAS)		
360 Airport Road Campbellsville, KY 42718 (270) 789-4182	P.O. Box 1093 Campbellsville, KY 42719	John Kerr, Chairman Carl Watson, Manager carl.watson@taylorcounty.us C: (270) 403-4135
EMERGENCY: None	NPIAS: local/basic	
TOMPKINSVILLE-MONROE COUNTY (TVZ)		
661 Lyons Chapel Road Tompkinsville, KY 42167 (270) 487-0678	P.O. Box 175 Tompkinsville, KY 42167	Marshall Hodges, Chairman kywings@gmail.com C: (214) 458-0600
EMERGENCY: (214) 458-0600	NPIAS: local/basic	

AIRPORTS - General Aviation

May 2017

Physical Address	Mailing Address	Facility Manager/FBO
TRADEWATER (8M7)		
520 East Rosedale Lane Dawson Springs, KY 42408 No Phone On Site	P.O. Box 345 Dawson Springs, KY 42408	Joe Redden, Chairman joe.redden@lgeku.com O: (270) 797-2781
EMERGENCY: (270) 797-2781	OTHER PUBLIC USE - NOT NPIAS (unmanned)	
TUCKER-GUTHRIE MEMORIAL (I35)		
1494 Hwy 1084 Baxter, KY 40806 (606) 573-9140	P.O. Box 892 Harlan, KY 40831	Mark Miracle, Chairman mmiracle@kih.net O: (606) 573-7499
EMERGENCY: (606) 273-9220	NPIAS: local/basic (unmanned)	
WAYNE COUNTY (EKQ)		
519 Airport Road Monticello, KY 42633 (606) 348-7700	Wayne Co Airport Board P.O. Box 439 Monticello, KY 42633	Russell Alley, Chairman Nancy Allen, Sec (606) 348-4241 wccctax@windstream.net Jerry Hampton, Manager hamptonjerry44@yahoo.com C: (661) 205-6415
EMERGENCY: None	NPIAS: local/basic	
WENDELL H. FORD REGIONAL (CPF)		
1300 Wendell Ford Terminal Road Chavies, KY 41727 (606) 439-5140	Hazard-Perry County Airport Board P.O. Box 2346 Hazard, KY 41702	Jeff Hilton, Manager friendshipk20@yahoo.com C: (606) 233-5140
EMERGENCY: (606) 233-5140	NPIAS: local/basic	
WEST LIBERTY (9I3)		
50 Airport Way West Liberty, KY 41472 No Phone On Site	787 Centerville Road West Liberty, KY 41472	Jerry Mays, Chairman (606) 495-5450 jandl@mrtc.com Kevin Mays, Manager kmaviation@yahoo.com C: (606) 359-2557
EMERGENCY: None	NPIAS: local/basic (unmanned)	
WILLIAMSBURG-WHITLEY COUNTY (BYL)		
1000 Aviation Boulevard Williamsburg, KY 40769 (606) 549-2688	P.O. Box 1223 Williamsburg, KY 40769	Don Stricklin, Manager wwairport@att.net C: (606) 524-8884
EMERGENCY: (606) 524-9090	NPIAS: local/basic	

Airports

Associations

American Association Airport Executives (AAAE)

601 Madison Street, Suite 400
Arlington, VA 22314
(703) 824-0504
www.aaae.org

Aircraft Owner's & Pilot's Association (AOPA)

421 Aviation Way
Frederick, MD 21701
(800) 872-2672
www.aopa.org

General Aviation Manufacturers Association (GAMA)

1400 K Street NW, Suite 801
Washington, DC 20005-2485
(202) 393-1500
www.gama.aero

Kentucky Aviation Association (KAA)

P. O. Box 22304
Lexington, KY 40522-2304
(859) 240-7009
www.aviationkaa.org

Kentuckians for Better Transportation (KBT)

9300 Shelbyville Road, Suite 1204
Louisville, KY 40222-5169
(502) 491-5600
www.kbt.net.org

*Contact: Juva Barber, Executive Director
juva@kbt.net.org*

National Business Aviation Association (NBAA)

1200 G Street NW, Suite 1100
Washington, DC 20005
(202) 783-9000
www.nbaa.org

National Association of State Aviation Officials (NASAO)

Washington National Airport
Hanger 7 - Suite 218
Washington, DC 20001
(703) 417-1880
www.nasao.org

State and Federal Contacts

Kentucky Transportation Cabinet (KYTC)

Department of Aviation
90 Airport Road, Building 400
Frankfort, KY 40622
(502) 564-4480
www.transportation.ky.gov/aviation

*Contact: Steve Parker, Commissioner
steve.parker@ky.gov*

Federal Aviation Administration (FAA)

Airports District Office (ADO)
2600 Thousand Oaks Blvd, Suite 2250
Memphis, TN 38118-2462
(901) 322-8180
www.faa.gov

*Contact: Phillip Braden, Manager
phillip.braden@faa.gov*

Federal Highway Administration (FHWA)

330 W. Broadway
Frankfort, KY 40601-1981
(502) 223-6720
www.fhwa.dot/kydiv/

*Contact: Bernadette Dupont, Freight Coordinator
Bernadette.dupont@dot.gov*



HIGHWAYS




Kentucky's Highways *(2015 HPMS Data)*

Road Mileage

Rural	Urban	TOTAL
64,822	15,036	79,858

Annual Vehicle Miles Travelled (millions)

Rural	Urban	TOTAL
26,132	22,543	48,675



Bridges

State Maintained	Locally Maintained	Private-Railroad	Private (other than railroad)	TOTAL
8,940	5,043	25	9	14,017

Tax Rate on Motor Fuel (cents per gallon)

Gasoline	Diesel	Liquefied Petroleum Gas	Gasohol	Effective Date
24.6	21.6	24.6	24.6	04/01/15

Kentucky Designated National Network (NN)

(For use by increased dimension or STAA trucks)

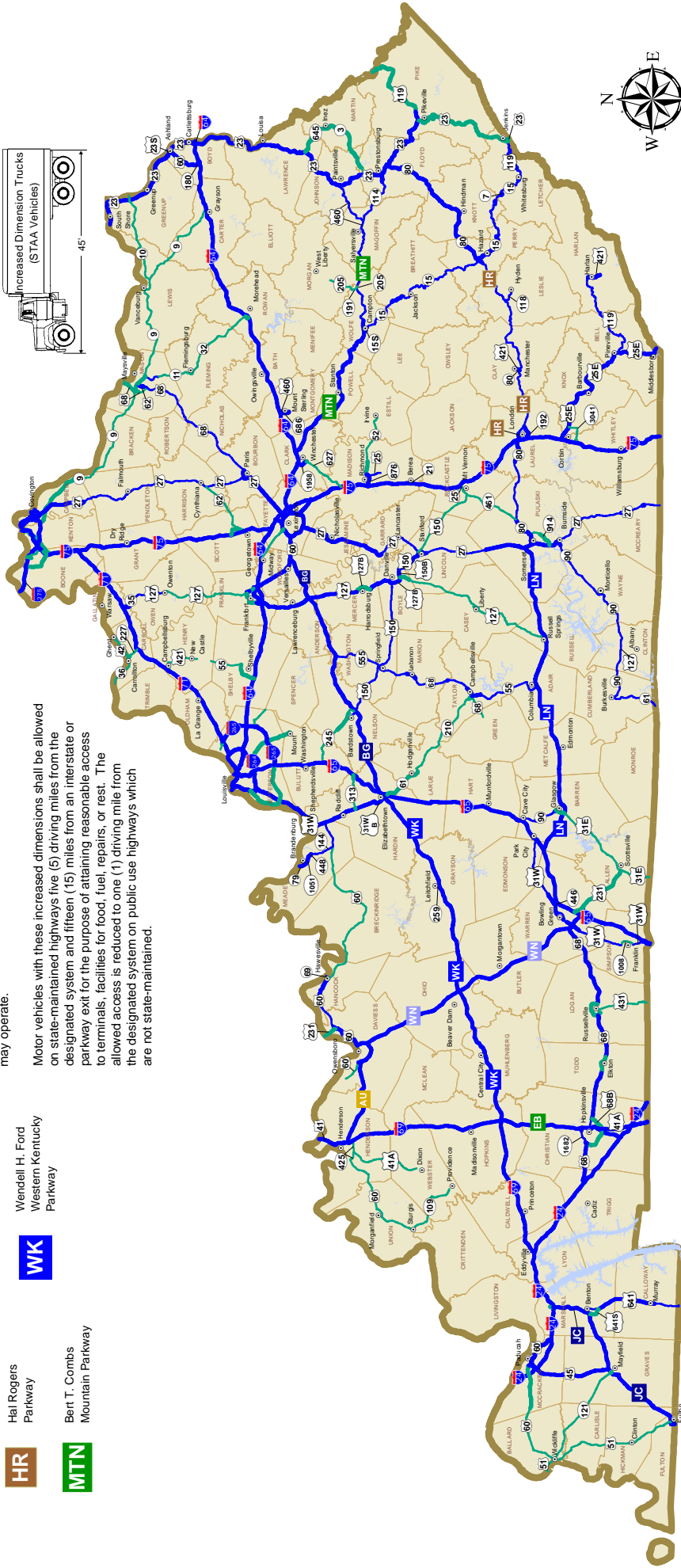
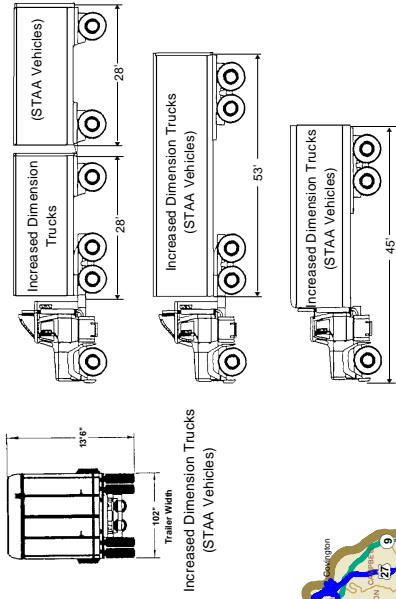
- | | |
|--|--|
| Federal Authorized Route | State Authorized Route |
| Multilane highway | Multilane highway |
| Two lane highway | Two lane highway |
| AU Audubon Parkway | EB Edward T. Breathitt Parkway |
| BG Martha Layne Collins Bluegrass Parkway | JC Julian M. Carroll Purchase Parkway |
| LN Louie B. Nunn Cumberland Parkway | WN Wendell H. Ford Western Kentucky Parkway |
| HR Hal Rogers Parkway | WK Bert T. Combs Mountain Parkway |
| MTN | |

A listing of the Designated Network can be obtained at:
<http://transportation.ky.gov/Planning/Pages/National-Truck-Network.aspx>

or by writing:
 Kentucky Transportation Cabinet
 Division of Planning
 200 Mero St., 5th Floor
 Frankfort, KY 40622

In compliance with the Surface Transportation Assistance Act of 1982 (STAA) and DOT Appropriations Act of 1983 and KRS 189.222, Kentucky has established a network of highways on which motor vehicles with increased dimensions (STAA vehicles) may operate.

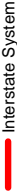

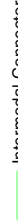















Motor vehicles with these increased dimensions shall be allowed on state-maintained highways five (5) driving miles from the designated system and fifteen (15) miles from an interstate or parkway exit for the purpose of attaining reasonable access to terminals, facilities for food, fuel, repairs, or rest. The allowed access is reduced to one (1) driving mile from the designated system on public use highways which are not state-maintained.



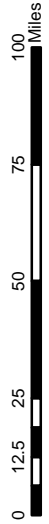
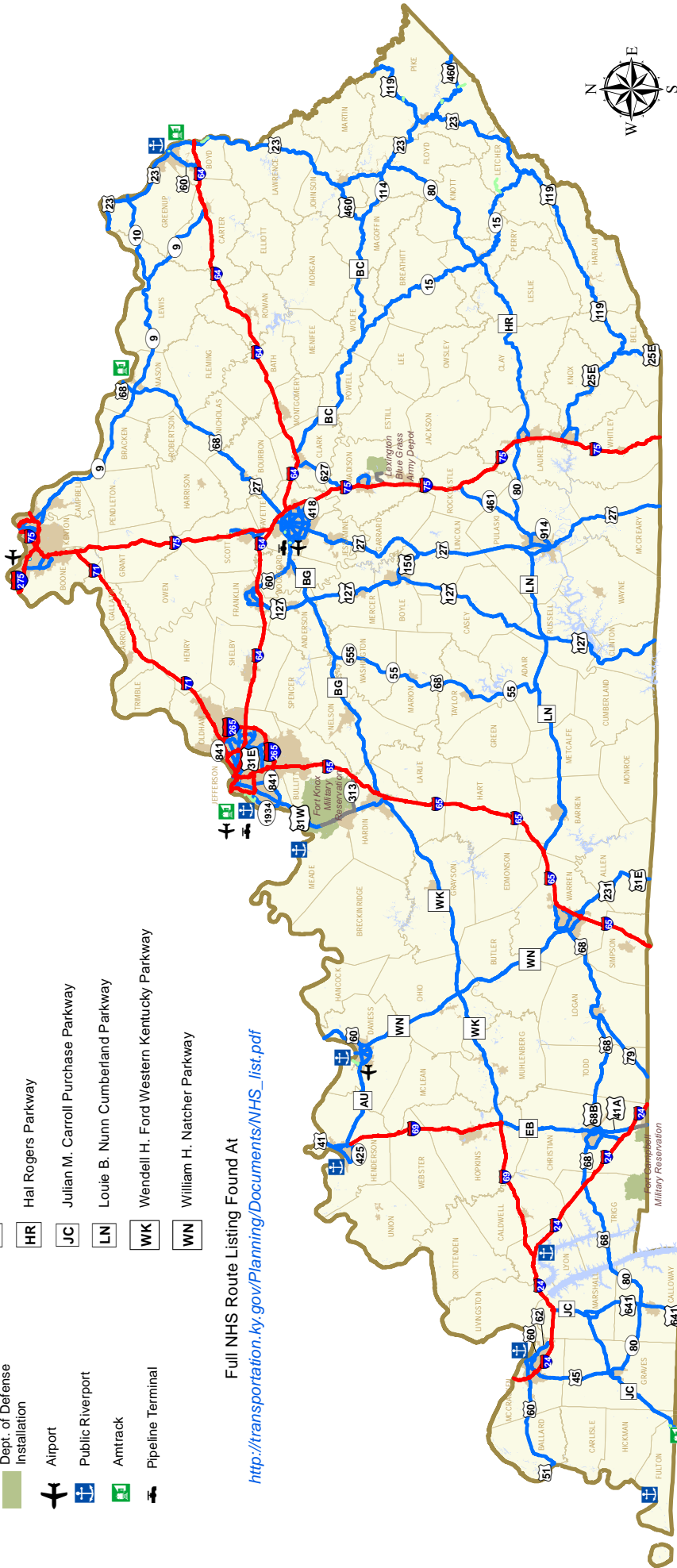
Latest Kentucky Designated National Truck Network Revision: 2016



Kentucky National Highway System

-  Interstate System
-  Strahnet Major Connector
-  Intermodal Connector
-  Other NHS Route
-  Dept. of Defense Installation
-  Airport
-  Public Riverport
-  Amtrack
-  Pipeline Terminal
-  Audubon Parkway
-  Bert T. Combs Mountain Parkway
-  Martha Layne Collins Bluegrass Parkway
-  Edward T. Breathitt Pennyrite Parkway
-  Hal Rogers Parkway
-  Julian M. Carroll Purchase Parkway
-  Louie B. Nunn Cumberland Parkway
-  Wendell H. Ford Western Kentucky Parkway
-  William H. Natcher Parkway

Full NHS Route Listing Found At http://transportation.ky.gov/Planning/Documents/NHS_list.pdf

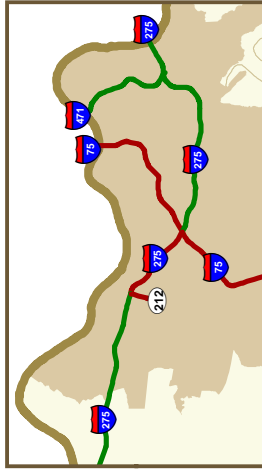


Map last updated March 2017

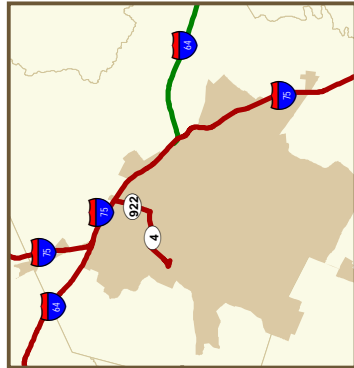


National Highway Freight Network

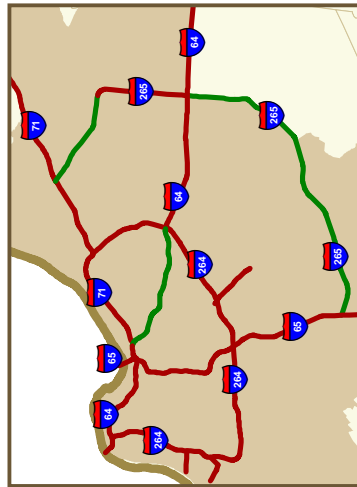
- A - Primary Freight Highway System - 616 mi
- B - Other Interstates - 241 miles
- C - Critical Rural Freight Corridor - up to 150 miles - to be designated**
- D - Critical Urban Freight Corridor - up to 75 miles - to be designated**
- Parkway (not designated NHFN)
- FHWA Urbanized Area



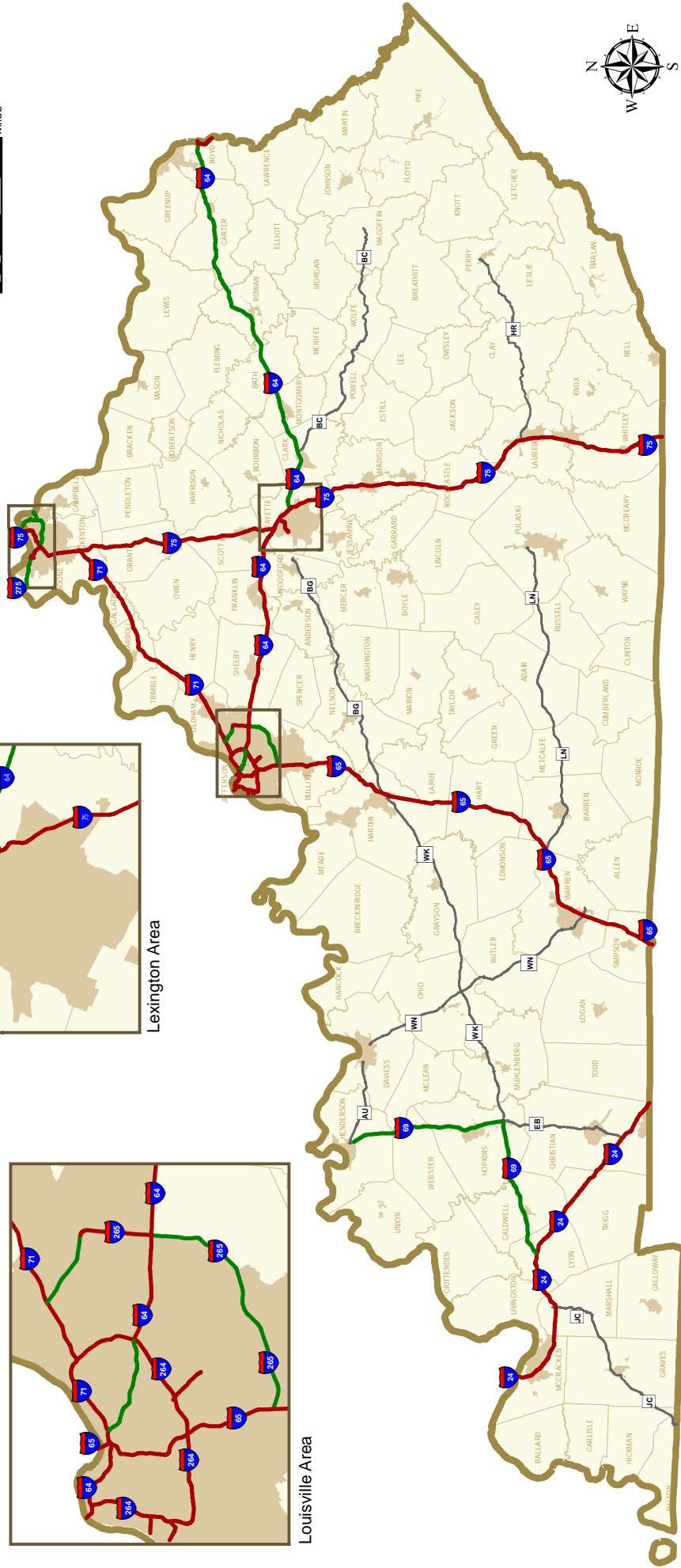
Northern Kentucky
Scale for all insets:
0 1.5 3 6 9 12 Miles



Lexington Area



Louisville Area



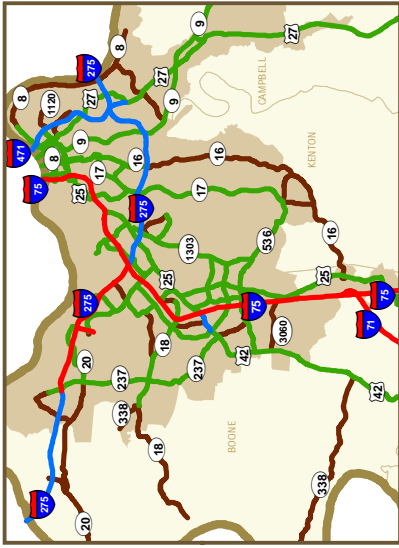
0 12.5 25 50 75 100 Miles

**Critical Rural and Critical Urban Freight Corridors are in the process of being designated through a collaborative process to be completed by the fall of 2017
National Highway Freight Network last revised: November 2016;
Urbanized Area Boundaries last approved by FHWA: September 2014



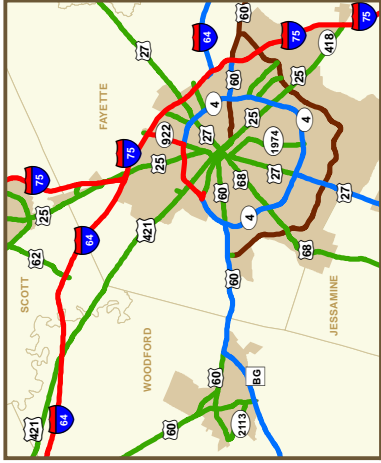
Kentucky Highway Freight Network

- Tier 1 - 638 mi - PFN, AADTT > 7K, Connectivity
- Tier 2 - 885 mi - Int, Pkwy, AADTT 4K - 7K, Connectivity
- Tier 3 - 3,600 mi - Intermodal, Arterials/Collectors, AADTT 500 - 4K, Connectivity
- Tier 4 - 1,653 mi - Local Access, AADTT under 500, Connectivity
- FHWA Urbanized Areas

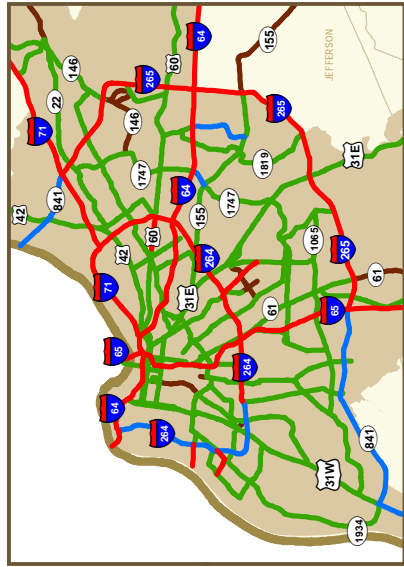


Northern Kentucky

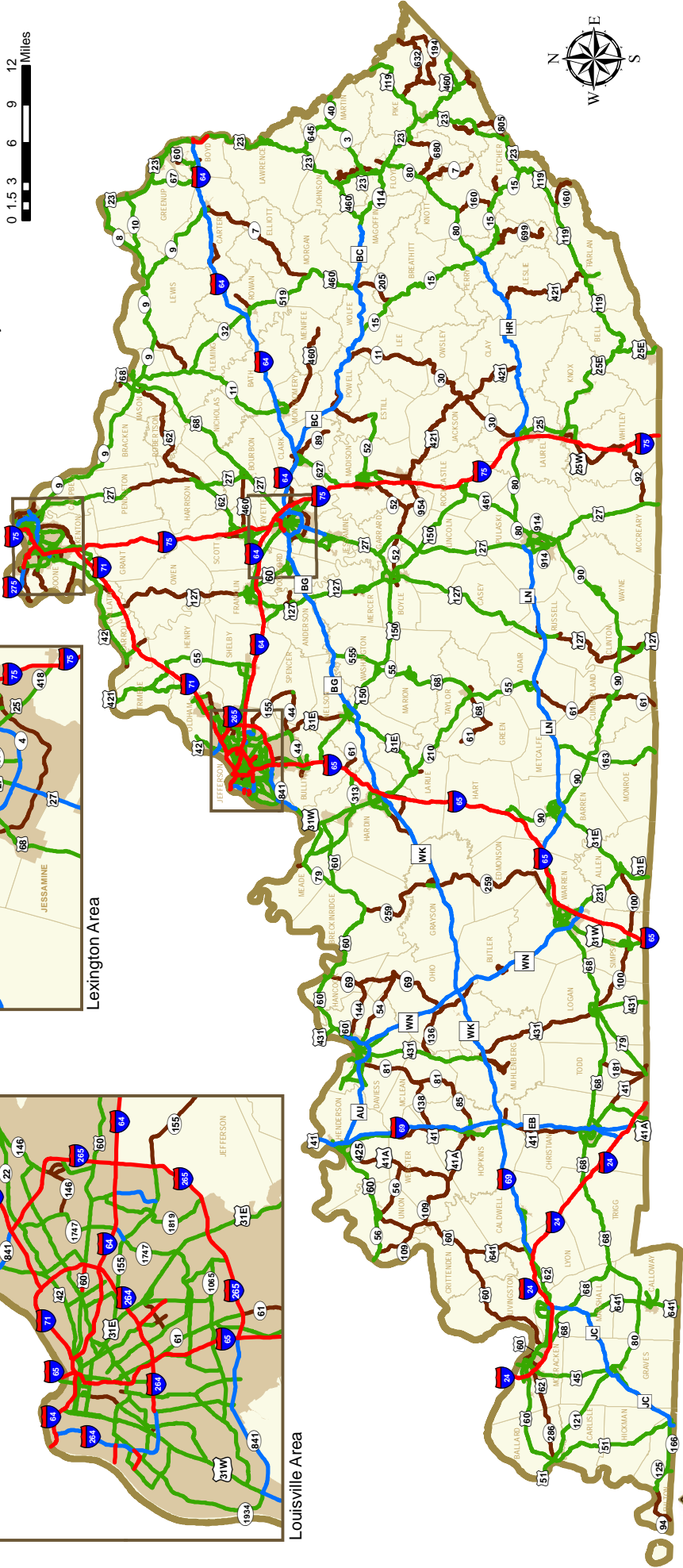
Scale for all insets:
0 1.5 3 6 9 12 Miles



Lexington Area



Louisville Area



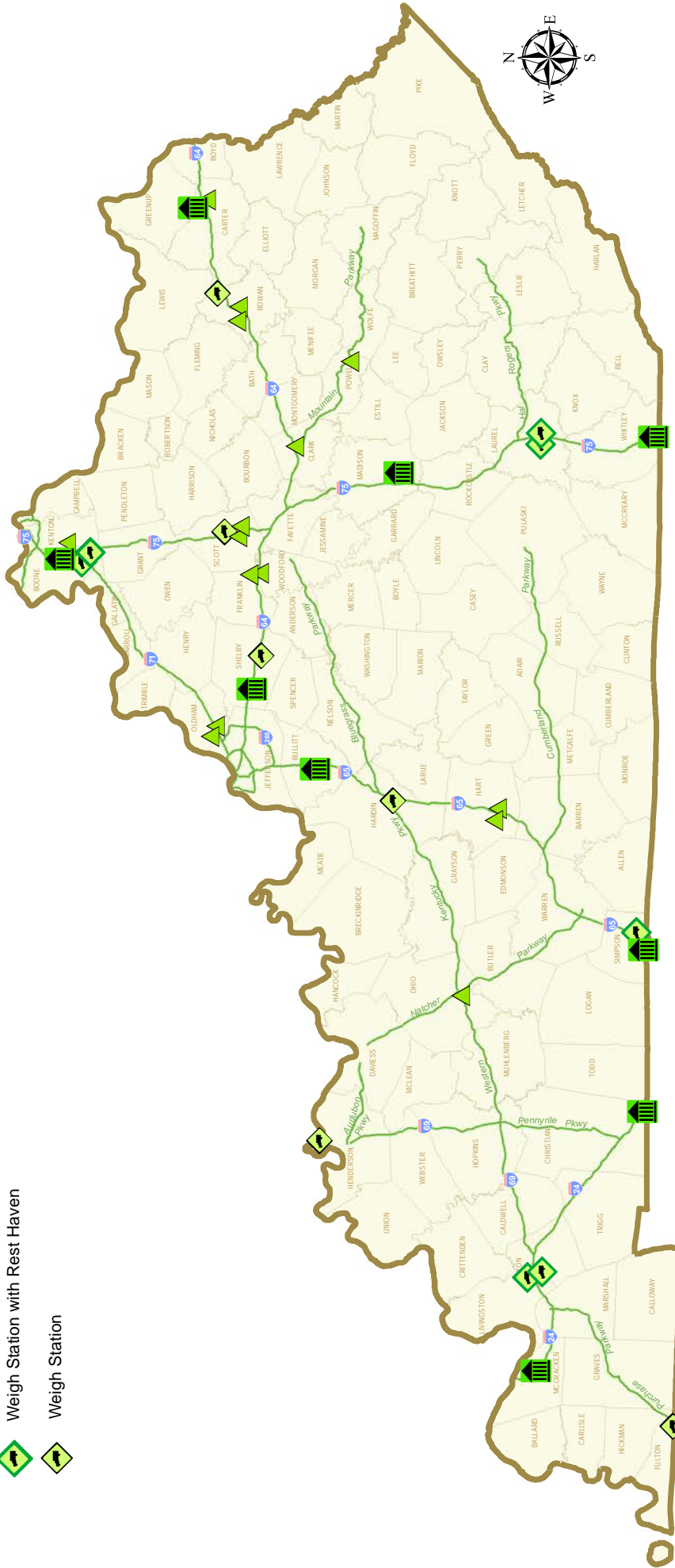
Kentucky Freight Network last revision: February 2017
Urbanized Area Boundaries last approved by FHWA: September 2014



0 12.5 25 50 75 100 Miles

Kentucky Welcome Centers, Rest Areas, and Weigh Stations

-  Welcome Center
-  Rest Area
-  Weigh Station with Rest Haven
-  Weigh Station



Map last updated March 2017



Highways

Associations

American Association of State Highway and Transportation Officials (AASHTO)

444 North Capitol Street, N.W., Suite 249
Washington, DC 20001
(202) 624-5800
www.transportation.org

American Trucking Associations (ATA)

950 North Glebe Road, Suite 210
Arlington, VA 22203-4181
(703) 838-1700
www.trucking.org

Kentucky Trucking Association (KTA)

617 Shelby Street
Frankfort, KY 40601
(502) 227-0848
www.kmta.net

*Contact: Guy Young, President and CEO
kentuckytruckingassociation@kytrucking.net*

Kentuckians for Better Transportation (KBT)

9300 Shelbyville Road, Suite 1204
Louisville, KY 40222-5169
(502) 491-5600
www.kbnet.org

*Contact: Juva Barber, Executive Director
juva@kbnet.org*

State and Federal Contacts

Kentucky Transportation Cabinet (KYTC) Division of Planning

200 Mero Street, 5th Floor
Frankfort, KY 40622
(502) 564-7183
www.transportation.ky.gov/planning

*Contact: Casey Wells, Freight Coordinator
casey.wells@ky.gov*

Kentucky Transportation Cabinet (KYTC) Division of Motor Carriers

200 Mero Street, 2nd Floor
Frankfort, KY 40622
(502) 564-9900 x 4167
www.transportation.ky.gov/motor-carriers

*Contact: Brian Beaven, Director
brian.beaven@ky.gov*

USDOT Federal Highway Administration (FHWA)

330 W. Broadway
Frankfort, KY 40601-1981
(502) 223-6720
www.fhwa.dot/kydiv/

*Contact: Bernadette Dupont, Freight Coordinator
bernadette.dupont@dot.gov*

USDOT Federal Motor Carrier Safety Administration (FMCSA)

330 W. Broadway, Suite 124
Frankfort, KY 40601
(502) 223-6779
www.fmcsa.dot.gov

*Contact: Linda Goodman, Division Administrator
linda.goodman@dot.gov*



PIPELINES



Kentucky's Energy Profile

www.eia.gov

KENTUCKY

U.S. RANKINGS

CONSUMPTION

Total Energy Per Capita 13 (401 million BTUs) 2016

EXPENDITURES

Total Energy Per Capita 16 (\$5,092 /person) 2016

PRODUCTION

Total Energy 12 (2,055 T Btu) 2014

Crude Oil 21 (188,000 barrels) 2016

Natural Gas 19 (85,775 M ft³) 2015

Coal 3 (61,425 short tons) 2015

Electricity 21 (5,435 thousand MWh) 2016

PRICES

Natural Gas 25 (\$11.42/thousand ft³) 2016

Electricity 39 (\$11.01/kWh) 2016

ENVIRONMENT

CO₂ Emissions 12 (139 M metric tons) 2014

KY QUICK FACTS (2015):

- Third largest coal producing state.
- 87% electricity generation was produced by coal and 7% by natural gas.
- Most natural gas comes from the Big Sandy field in eastern KY. Big Sandy is the largest natural gas field in the Appalachian Basin.
- Devonian Shale underlies 2/3 of KY and may contain 100 trillion ft³ of natural gas.
- KY has two oil refineries with a combined operating capacity of about 245,500 barrels per day.

KY Energy Profile: <https://www.eia.gov/state/print.php?sid=KY>

Kentucky's Pipelines & Transmission Lines

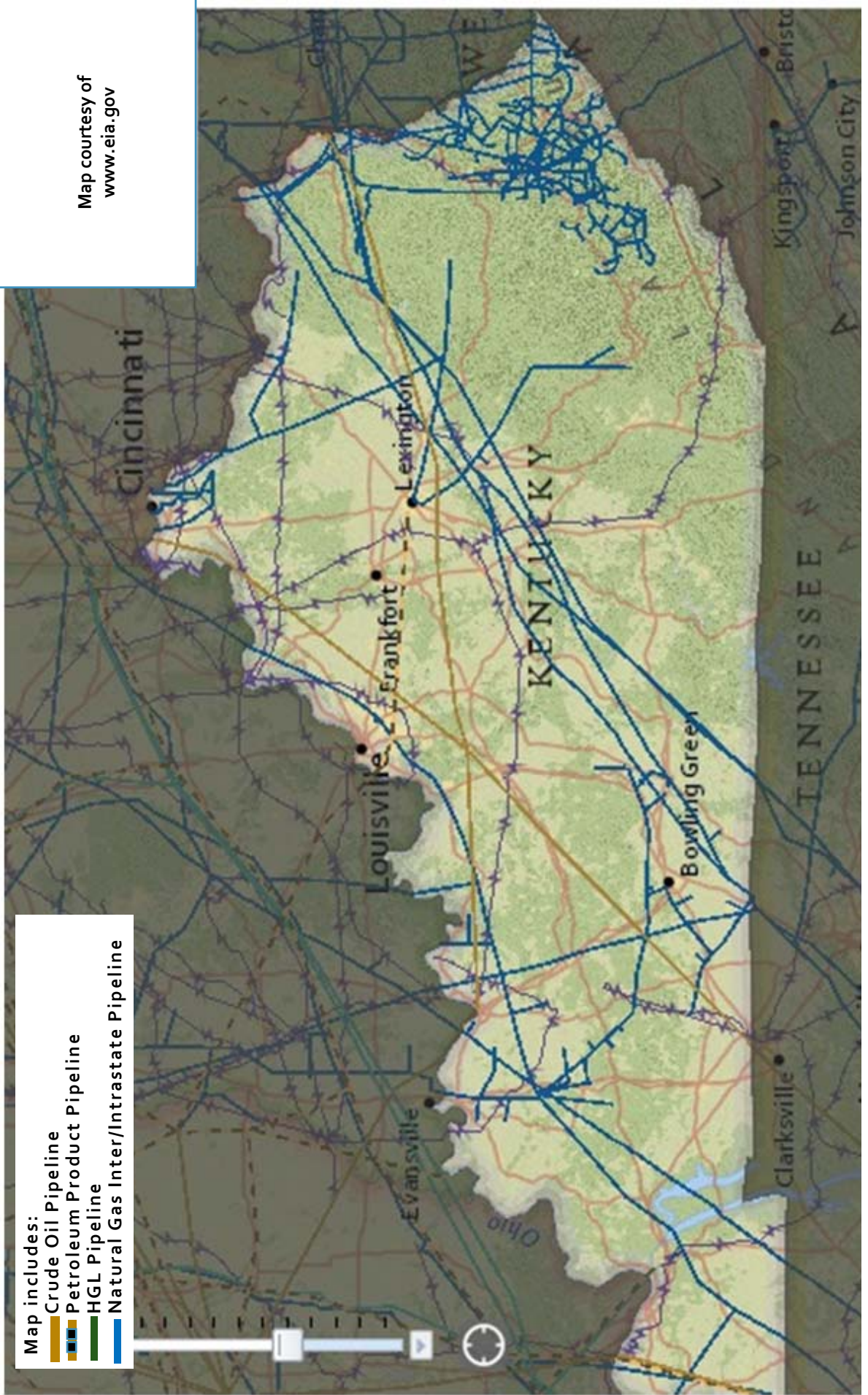
KY PIPELINES		
2015 Data from USDOT Pipeline and Hazardous Materials Safety Administration (PHMSA)		
Type	Mileage	Total
LIQUID FACILITIES		
Crude Oil	550	
Highly Volatile Liquids, Flammable, Toxic	91	
Refined Petroleum Products	274	915
NATURAL GAS		
Transmission	6,755	
Gathering	397	
Distribution – Main	18,696	
Distribution – Service	10,887	36,735
TOTAL MILES OF PIPELINE IN KY		37,650

<http://www.phmsa.dot.gov/pipeline/library/data-stats/pipelineincidenttrends>

Kentucky's Pipelines & Transmission Lines

- Map includes:
- Crude Oil Pipeline
 - Petroleum Product Pipeline
 - HGL Pipeline
 - Natural Gas Inter/Intrastate Pipeline

Map courtesy of www.eia.gov



PIPELINES - Crude Oil

April 2017

CRUDE OIL		
Parent Company	Local	Pipeline Operator Contact
COUNTRYMARK REFINING AND LOGISTICS, LLC		
Countrymark Cooperative Holdings Corp. 225 South East Street, Suite 144 Indianapolis, IN 46202 (800) 808-3170 www.countrymark.com	Countrymark Refining and Logistics, LLC 1200 Refinery Road Mt. Vernon, IN 47620 (800) 832-5490	Brad Parker, Land & ROW Supervisor brad.parker@countrymark.com O: (812) 838-8504
EMERGENCY: (812) 838-8500		
MARATHON PIPE LINE, LLC		
Marathon Pipe Line, LLC 539 South Main Street Findlay, OH 45840 (419) 421-2121/421-4600 www.marathonpipeline.com	Marathon Pipe Line, LLC 1046 Pleasant Valley Road Owensboro, KY 42303 (270) 926-5560	publicaffairs@marathonpetroleum.com O: (419) 421-4600
EMERGENCY: (800) 537-6644		
KY EMERGENCY: (800) 422-6990		
MID-VALLEY PIPELINE COMPANY		
Sunoco Logistics 525 Fritztown Road Sinking Sping, PA (610) 670-3200 www.sunocologistics.com	Mid-Valley Pipeline Company 2858 Veechdale Road Simpsonville, KY 40067 (502) 722-8852	Kevin Docherty, Manager-Public Awareness kedocherty@sunocologistics.com O: (610) 670-3266 525 Fritztown Road Sinking Spring, PA 19608
EMERGENCY: (800) 786-7440		

PIPELINES - HVL, Flammable, Toxic

April 2017

HIGHLY VOLATILE LIQUIDS, FLAMMABLE, TOXIC

Parent Company

Local

Pipeline Operator Contact

ENTERPRISE PRODUCTS OPERATING, LLC

Enterprise Products Operating, LLC

1100 Louisiana (P. O. Box 4324)
Houston, TX 77002 (77210-4324)

(713) 381-6500

www.entrepriseproducts.com

EMERGENCY: (888) 883-6308

Mike McLaughlin, Sr. PR Manager

mmclaughline@eprod.com

O: (713) 381-2803

MARATHON PIPE LINE, LLC

Marathon Pipe Line, LLC

539 South Main Street
Findlay, OH 45840

(419) 421-2121

www.marathonpipeline.com

EMERGENCY: (800) 537-6644

publicaffairs@marathonpetroleum.com

(419) 421-4600

KY Area Office

Owensboro, KY

O: (270) 926-5560

MARKWEST RANGER PIPELINE COMPANY, LLC

Marathon Pipe Line, LLC

539 South Main Street
Findlay, OH 45840

(419) 421-2121

www.marathonpipeline.com

EMERGENCY: (800) 537-6644

MarkWest Ranger Pipeline Company, LLC

1515 Arapahoe Street, Twr 1, Ste 1600
Denver, CO 80202-2137

(303) 925-9200

www.markwest.com

EMERGENCY: (877) 675-9378

Wes Carter, Operations

wcarte@markwest.com

1322 Slone Court

Ashland, KY 41102

O: (303) 925-9219

PIPELINES - Natural Gas

April 2017

NATURAL GAS		
Parent Company	Local	Contact for Pipeline Integrity
ANR PIPELINE COMPANY		
TransCanada 450-1 Street, S.W. Calgary, AB CANADA T2P 5H1 (403) 920-2000 www.transcanada.com EMERGENCY: (800) 447-8066	ANR Pipeline Company 7500 Nebo Road Madisonville, KY 42431 (270) 249-3133	Denny Skinner, Community Relations dennis_skinner@transcanada.com O: (248) 205-7604 C: (517) 294-0091
BIG SANDY PIPELINE, LLC		
Spectra Energy Partners 5400 Westheimer Court Houston, TX 77056 (713) 627-5400 www.spectraenergy.com EMERGENCY: (800) 231-3217	Big Sandy Pipeline, LLC 306 W. Main Street, Suite 512 Frankfort, KY 40601	Dwayne Teschendoft, Sr. Technical Advisor detschendorf@spectraenergy.com O: (713) 627-5573
COLUMBIA GAS TRANSMISSION, LLC		
TransCanada 450-1 Street, S.W. Calgary, AB CANADA T2P 5H1 (403) 920-2000 www.transcanada.com EMERGENCY: (800) 447-8066	Columbia Gas Transmission, LLC 1700 MacCorkel Avenue, SE Charleston, WV 25304 www.cpg.com EMERGENCY: (800) 835-7191	
COLUMBIA GULF TRANSMISSION, LLC (COLUMBIA PIPELINE GROUP, INC.)		
TransCanada 450-1 Street, S.W. Calgary, AB CANADA T2P 5H1 (403) 920-2000 www.transcanada.com EMERGENCY: (800) 447-8066	Columbia Gulf Transmission, LLC 1700 MacCorkel Avenue, SE Charleston, WV 25304 www.cpg.com EMERGENCY: (866) 485-3427	
INDIANA GAS COMPANY, INC.		
Vectren Utility Holdings, Inc. (VUHI) 1 Vectren Square Evansville, IN 47708 (812) 491-4000 www.vectren.com EMERGENCY: (800) 227-1376	Indiana Gas Company, Inc. 640 Industrial Drive Franklin, IN 46131 Shane Alexander, Mgr (317) 718-3603 Sam Reid, Operations Supv (812) 948-4960	Sarah Vyvoda, Chief Engineer svyvoda@vectren.com O: (812) 491-4541 Greg Mathias gmathias@vectren.com O: (317) 736-2902
KO TRANSMISSION COMPANY		
Duke Energy P. O. Box 1326 Charlotte, NC 28201 (918) 588-7000 www.duke-energy.com EMERGENCY: (800) 634-4300	KO Transmission Company 139 E 4th Street Cincinnati, OH 45202 (513) 287-3553	John Vetsch, Lead Engineer john.vetsch@duke-energy.com O: (513) 287-1724
MIDWESTERN GAS TRANSMISSION COMPANY		
Oneok Partners Oneok Plaza, 100 West Fifth Street Tulsa, OK 74103 (918) 588-7000 www.oneok.com EMERGENCY: None	Midwestern Gas Transmission Company 2884 E. 300 N Rockport, IN 47635	Chad Hultman, GIS Analyst chad.hultman@oneok.com O: (918) 595-1530

PIPELINES - Natural Gas

April 2017

NATURAL GAS		
Parent Company	Local	Contact for Pipeline Integrity
TENNESSEE GAS PIPELINE COMPANY		
Kinder Morgan 1001 Louisiana Street, Suite 1000 Houston, TX 77002 (713) 369-9000 www.kindermorgan.com	Tennessee Gas Pipeline Company 750 Old Hickory Blvd, Suite 190 Brentwood, TN 37027	John Pannell, Director Ops Division john_pannell@kindermorgan.com O: (615) 221-1511
EMERGENCY: (800) 231-2800		
TEXAS EASTERN TRANSMISSION, LF		
Spectra Energy Corporation 5400 Westheimer Court Houston, TX 77056 (713) 627-5400 www.spectraenergy.com	Texas Eastern Transmission, LF 5400 Westheimer Court Houston, TX 77056-5306	Dwayne Teschendorf, Principal Engineer deteschendorf@spectraenergy.com O: (713) 627-5573
EMERGENCY: (800) 231-7794		
TEXAS GAS TRANSMISSION, LLC		
Boardwalk Pipeline Partners, LP 9 Greenway Plaza, Suite 2800 Houston, TX 77046 (713) 479-8000 www.bwpmpl.com	Texas Gas Transmission, LLC 610 West 2nd Street Owensboro, KY 42301 (270) 926-8686 www.txgt.com	Jeffrey McMaine, Mgr-Codes and Standards jeff.mcmaine@bwpmpl.com O: (270) 688-6361
EMERGENCY: (800) 626-1948		
TRUNKLINE GAS CO, LLC		
Energy Transfer Partners 8111 Westchester Drive Dallas, TX 75225 (214) 981-0700 www.energytransfer.com	Trunkline Gas Co. 5444 Westheimer Court Houston, TX 77056-5306 (713) 989-4272 www.tgcmessenger.energytransfer.com	Nathan Hlavaty, Director - Interstate Reg Comp nathan.hlavaty@energytransfer.com O: (713) 857-5479
EMERGENCY: (800) 225-3913		

PIPELINES - Refined Petroleum Products

April 2017

REFINED PETROLEUM		
Parent Company	Local	Pipeline Operator Contact
BP OIL PIPELINE COMPANY		
BP Pipelines (North America) 150 W. West Warrenville Road Naperville, IL 60563 (630) 536-2532 www.bppipelines.com EMERGENCY: (800) 548-6482	BP Oil Pipeline Company 4502 E 41st Street, Suite 300 Tulsa, OK 74135	Bobby Roye, Damage Prevention Manager bobby.roye@bp.com
BP PIPELINES (NORTH AMERICA), INC.		
BP Pipelines (North America) 150 W. West Warrenville Road Naperville, IL 60563 (630) 536-2532 www.bp.com EMERGENCY: (800) 548-6482	BP Pipeline (North America), Inc. (BPNA) 4502 E 41st Street, Suite 300 Tulsa, OK 74135	Bobby Roye, Damage Prevention Manager bobby.roye@bp.com
ENTERPRISE PRODUCTS OPERATING LLC		
Enterprise Products Operating, LLC 1100 Louisiana Street, 10th Floor Houston, TX 77002 (713) 381-6500 www.entrepriseproducts.com EMERGENCY: (888) 883-6308		Mike Brown, Mgr Land mbrown@eprod.com
MARATHON PIPE LINE, LLC		
Marathon Pipe Line LLC 539 South Main Street Findlay, OH 45840 (419) 421-2121/421-4600 www.marathonpipeline.com EMERGENCY: (800) 537-6644	Marathon Pipe Line, LLC 1046 Pleasant Valley Road Owensboro, KY 42303 (270) 926-5560	publicaffairs@marathonpetroleum.com O: (419) 421-4600

Pipelines

Associations

American Petroleum Institute

1220 L Street., N.W.
Washington, DC 20005
(202) 682-8000
www.api.org

Interstate Natural Gas Association of America

20F Street, N.W. suite 450
Washington, DC 20001
(202) 216-5900
www.ingaa.org

Common Ground Alliance (CGA)

2300 Wilson Boulevard, Suite 310
Arlington, VA 22201
(703) 836-1709
www.commongroundalliance.com

Pipeline Safety Trust

300 N. Commercial Street, Suite B
Bellingham, WA 98225
(360) 543-5686
www.pstrust.org

State and Federal Contacts

KY Energy & Environment Cabinet (KEEC)

Department of Natural Resources
Division of Oil and Gas
1025 Capital Center Drive
Frankfort, KY 40601
(502) 573-0147
www.energy.ky.gov

Contact: Jim Gallagher, Geologist
james.gallagher@ky.gov

KY Public Service Commission (PSC)

211 Sower Blvd
Frankfort, KY 40601
(502) 564-3940
www.psc.state.ky.us

Contact: Jason Hurt, Manager – Gas Dept
jason.hurt2@ky.gov

NOTE: Listing of Operators

www.FindWhosOperating.aspx

NOTE: Mapping by county

www.npms.phmsa.dot.gov

US Energy Information Administration (EIA)

1000 Independence Ave., SW
Washington, DC 20585
(202) 586-8800
www.eia.gov

USDOT Federal Highway Administration (FHWA)

330 W. Broadway
Frankfort, KY 40601-1981
(502) 223-6720
www.fhwa.dot/kydiv/

Contact: Bernadette Dupont, Freight Coordinator
Bernadette.dupont@dot.gov

USDOT Pipeline & Hazardous Materials Safety Administration (PHMSA)

Office of Pipeline Safety – Southern
233 Peachtree Street NE, Suite 600
Atlanta, GA 30303
(404) 832-1140
www.npms.phmsa.dot.gov

Contact: James Kelly and Arthur Buff, Community Liaison
James.kelly@dot.gov
Arthur.buff@dot.gov



RAILROADS



Railroads

Freight Rail Industry Snapshot (2015)

US Freight Rail	USA	KY
Number of Railroads	575	16
Number of Rail Miles	138,524	3,191

<https://www.aar.org/data-center/railroads-states>
<http://transportation.ky.gov/Railroads/Pages/Rail-Plan.aspx>

Class I Railroads: KY & US

- 7 Class I railroads
- Operate in 44 states

Class I Railroad	Founded	Miles	KY Miles
BNSF	1849	32,000	99
Canadian National	1918	20,421	98
Canadian Pacific	1881	15,000	0
CSX Transportation	1827	21,000	1,685
Kansas City Southern	1887	6,000	0
Norfolk Southern	1838	20,000	429
Union Pacific	1862	32,000	12

Class II and Class III: KY & US

- 568 Class II and Class III railroads
- Operate in every state but Hawaii

<http://archive.freightrailworks.org/network/>

Railroads

Railroad Class (2015)	Annual Revenue	Trackage Required
Class I	\$457.9 M and Above	
Class II	Between \$36.6 M and \$457.9M	≥ 350 mi
Class III	Below \$36.6M	<350 mi

COMMODITIES CARRIED BY RAIL in US (2012)



<https://www.aar.org/data-center/railroads-states>

KY QUICK FACTS (2016):

High Bridge is a railroad bridge crossing the Kentucky River Palisades, connecting Jessamine and Mercer Counties. At the time it was built in 1877, High Bridge was the highest railroad trestle in the world. It is currently the highest railroad bridge over navigable water in the United States, and is still used today.



Kentucky Active Freight Rail Lines

Class I Railroads

- CSX Transportation (CSXT)
- Canadian National (CN)
- Norfolk Southern (NS)

Class II Railroads

- Paducah and Louisville (PAL)

Class III Railroads

- Fredonia Valley (FVRR)
- Kentucky West Tennessee (KWT)
- Kentucky and Tennessee (KT)
- Louisville and Indiana (LIRC)
- Paducah and Illinois (PI)
- RJ Corman (RJCC, RJCM, RCJR)
- Tennessean (TKEN)
- Trans Kentucky Transportation (TTIS)
- West Tennessee (WTNN)

Riverport Railroads

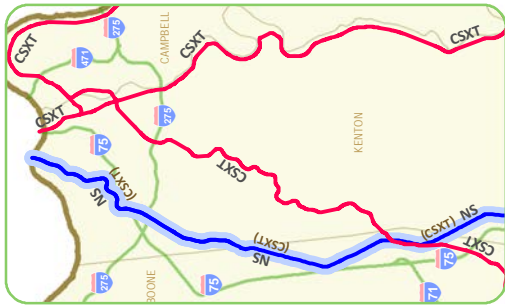
- Louisville Riverport (LORJ)

Museum Railroads

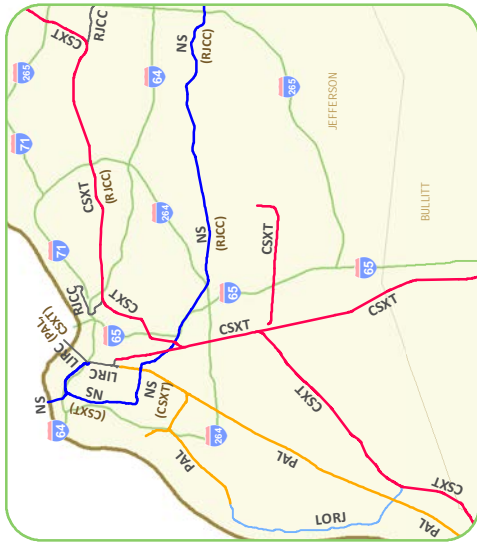
- Bluegrass Railroad Museum (BRMI)
- Kentucky Railway Museum (KRM)
- Big South Fork Scenic Railway (BSFX)

- Owned by City of Cincinnati

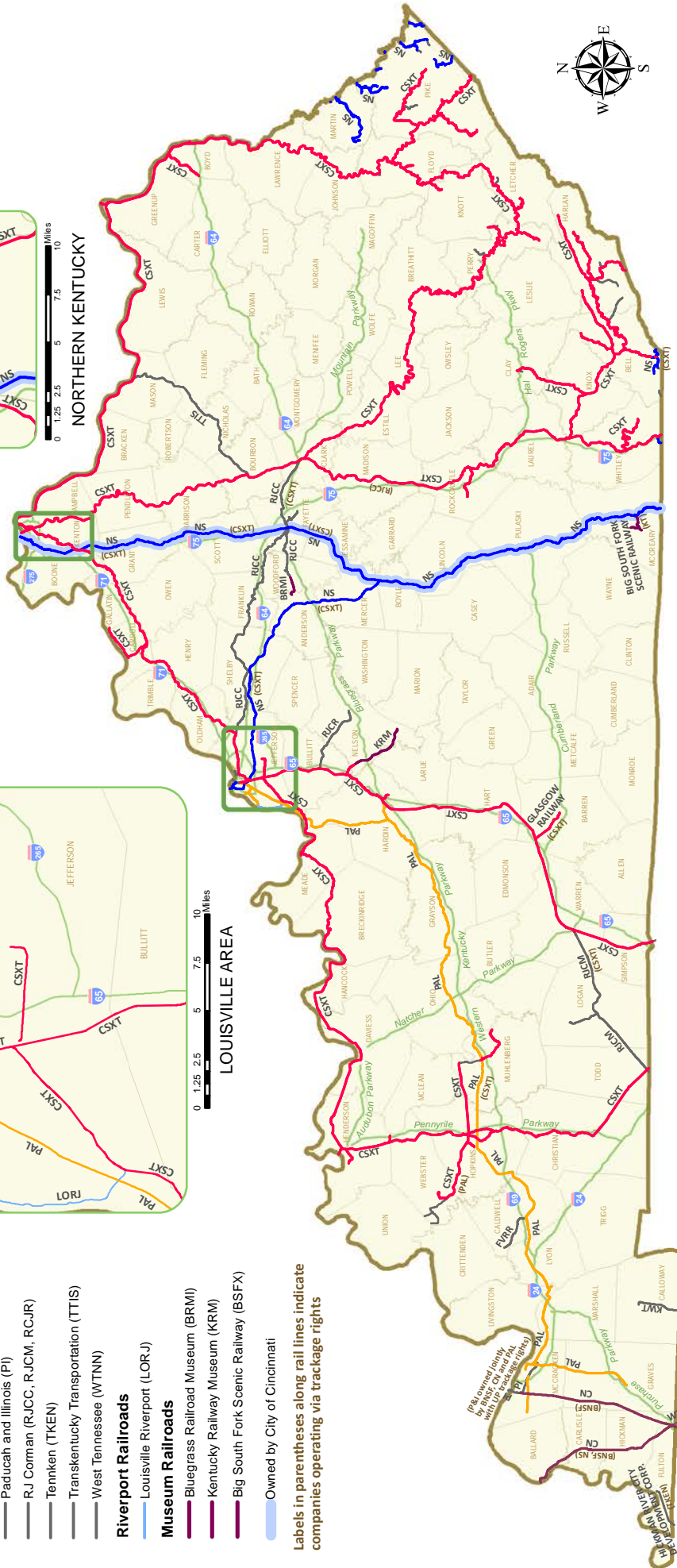
Labels in parentheses along rail lines indicate companies operating via trackage rights



NORTHERN KENTUCKY



LOUISVILLE AREA



Railroad network last updated March 2017



RAILROADS - Class I Class II

CLASS I			
Headquarters	Regional/Division	Local	Reporting Information

BNSF (BURLINGTON NORTHERN AND SANTE FE) RAILWAY

BNSF

2650 Lou Menk Drive
Ft. Worth, TX 76131-2830
(800) 795-2673

www.bnsf.com

EMERGENCY: (800) 832-5452

Peter Skosey

peter.skosey@bnsf.com

547 W. Jackson Blvd
Chicago, IL 60661-5717
(312) 850-5678

**No Ownership in Kentucky
Trackage Rights in Kentucky**

Karne Bowsler, Director

katherine.bowsler@bnsf.com

2301 Lou Menk Drive, GOB-2W
Fort Worth, TX 76131
(817) 352-4878

CN (CANADIAN NATIONAL) / ILLINOIS CENTRAL

CN

935 de La Gauchetière Street West
Montreal, Quebec H3B 2M9
CANADA
(888) 888-5909

www.cn.ca

EMERGENCY: (800) 465-9239

Illinois Central

John Layne
john.layne@cn.ca
297 Rivergate Drive
Memphis, TN 38109
(901) 789-6364

Chad Meade, Train Master

jonathan.meade@cn.ca

100 Cook Avenue
Fulton, KY 42041
(270) 472-4625

Jim Kvedaras

jim.kvedaras@cn.ca

OR contact@cn.ca
Chicago, IL

CSX TRANSPORTATION

CSX

500 Water Street, 15th Floor
Jacksonville, FL 32202
(904) 359-3200 (Automated)
Tell CSX: **1-877-835-5279**

www.csx.com

EMERGENCY: (800) 232-0144

David Hall, Resident VP - State Relations

david_a_hall@csx.com

11492 Bluegrass Parkway
Louisville, KY 40299
(502) 815-1865

David Hall, Resident VP - State Relations

david_a_hall@csx.com

11492 Bluegrass Parkway
Louisville, KY 40299
(502) 815-1865

NS (NORFOLK SOUTHERN CORPORATION)

NS

Three Commercial Place
Norfolk, VA 23510-2191
Corporate: (855) 667-3655
Customer Services: (800) 635-5768

www.nscorp.com

EMERGENCY: (800) 453-2530

Superintendent's Office

7208 Old Rutledge
Knoxville, TN 37924
(865) 521-1400

Shaun McCoy, Terminal Supt.

shaun.mccoy@nscorp.com

450 Hardin Street
Louisville, KY 40212
(276) 639-9051

Christine Clark, Asst Manager

christine.clark@nscorp.com

1200 Peachtree Street, NE
Atlanta, GA 30309
(877) 888-8489

UNION PACIFIC RAILROAD COMPANY

UP

1400 Douglas Street
Omaha, NE 68179
(402) 544-5000

www.up.com

EMERGENCY: (888) 877-7267

Jeff Degraff, Southern Region

jdegraff@up.com

(281) 350-7771
Media Relations

**No Ownership in Kentucky
Trackage Rights in Kentucky**

Erin Sauter

elsauter@up.com

1400 Douglas Street, Stop 1820
Omaha, NE 68179
(402) 544-3099

CLASS II

Headquarters	Regional/Division	Local	Reporting Information
--------------	-------------------	-------	-----------------------

PADUCAH & LOUISVILLE RAILWAY (Evansville Western Railway / Appalachian & Ohio Railroad)

P & L Railway

200 Clark Street
Paducah, KY 42003
(270) 444-4300

www.palrr.com

EMERGENCY: (800) 444-2580

A.V. (Tony) Reck, Chair & CEO

avreck@palrr.com

(270) 444-4341

Tom Garrett, President

jgarrett@palrr.com

(270) 444-4430

Suzanne Moorman, Controller

smoorman@palrr.com

200 Clark Street

Paducah, KY 42003

(270) 444-4311

RAILROADS - Class III

CLASS III - SHORT LINE			
Headquarters / Holding Company	Regional	Local	Reporting Information
BIG SOUTH FORK SCENIC RAILWAY (follows KY-TN Rail line)			
Big South Fork Scenic Railway P.O. Box 368/ 100 Henderson Street Stearns, KY 42647 (800) 462-5664 / (606) 376-5330 www.bsfsry.com	Sam Carpenter, Co-Owner Samc@bigsouthforkrailway.com Marketing Director lucianm@bigsouthforrailway.com	Diana Bybee, President & CEO dianab@bigsouthforkrailway.com P.O. Box 368 Stearns, KY 42647 (606) 376-5330	Switching Services
KWT (KENTUCKY-WEST TENNESSEE) RAILWAY			
Genesee & Wyoming, Inc. 20 West Avenue Darien, CT 06820 (203) 202-8900 www.gwrr.com	KWT 908 Depot Street Paris, TN 38242 (731) 642-7942	Patrick McDurmon, Manager patrick.mcdurmon@gwrr.com Cell: (731) 336-4280	Rachel Loomis, Acct Manger - S. Region rachel.loomis@gwrr.com 13901 Sutton Park Drive, Ste 175, Bldg C Jacksonville, FL 32224 (904) 999-3363
GWRR EMERGENCY: (800) 757-7387	KWT EMERGENCY: (877) 486-6992		
LOUISVILLE & INDIANA RAILROAD			
Anacostia Rail Holdings 224 South Michigan Avenue, Suite 330 Chicago, IL 60604 (312) 341-1026 www.anacostia.com/lirc/lir.html	Louisville & Indiana 500 Willinger Lane Jeffersonville, IN 47130 (812) 406-4581	John Goldman, President jgoldman@anacostia.com Jeremy Kramer, Director of Transportation jkramer@anacostia.com (812) 406-4583	George Griggs, Accountant ggriggs@anacostia.com 224 South Michigan Avenue, Suite 330 Chicago, IL 60604 (312) 324-7362
ANACOSTIA EMERGENCY: (812) 288-0940	L&I EMERGENCY: (800) 434-5472		
R.J. CORMAN			
R.J. CORMAN P.O. Box 788 / 101 R.J. Corman Dr Nicholasville, KY 40340 / 40356 (859) 881-2400 www.rjcorman.com EMERGENCY: (800) 772-9091	R.J. CORMAN - Bardstown Line 603 N. Third Street Bardstown, KY 40004 R.J. CORMAN - Central KY Line 133 Buchanan Street Lexington, KY 40508 R.J. CORMAN - Memphis Line P.O. Box 337 / 145 E 1st Street Guthrie, KY 42234	Dave Douglas, Train Master david.douglas@rjcorman.com (502) 348-7444 Todd Abney, Train Master todd.abney@rjcorman.com (859) 881-2502 Aaron Smith, Train Master aaron.smith@rjcorman.com (859) 881-7521	Patrick Johnson, Accountant patrick.johnson@rjcorman.com P.O. Box 788 Nicholasville, KY 40340 (859) 881-6516
RESPONDEK RAILROAD CORPORATION			
LaFarge Holcim Ltd. 8700 West Bryn Mawr Avenue, Ste 300 Chicago, IL 60631 (773) 373-1000 www.lafargeholcim.com EMERGENCY:	Respondex Railroad Corporation P.O. Box 303 Boonville, IN 47601 (812) 858-6920 www.illiniterminalrailroad.com Short Line and Switching Services	Terry Respondek, President rrcx@shawneelink.net 297 Fredonia Quarry Road Fredonia, KY 42411 (270) 545-3351	Randi Wille, Dir Land & Env rtwille@meyermaterial.com John Fay John.Fay@lafargewholecim.com
TENNKEN RAILROAD COMPANY, INC.			
South Central Rail Management 11 East Church Street Sea Brighton, NJ 07760 (732) 842-0912	Tennken Railroad Company, Inc. 1200 East Cherry Street Dyersburg, TN 38024 (731) 286-2531 www.allenrailroad.com	Michael Long, General Manager tkenrr@aol.com (731) 286-2530	Bruce Hohorst, President tkenrr@aol.com P.O. Box 3295 / 11 East Church St Seabright, NJ 07760

RAILROADS - Class III & Recreational

CLASS III - SHORT LINE			
Headquarters / Holding Company	Regional	Local	Reporting Information

TTI (TRANSKENTUCKY TRANSPORTATION) RAILROAD

CSX	TTI Railroad		
500 Water Street, 15th Floor Jacksonville, FL 32202 (904) 359-3200 (Automated) Tell CSX: 1-877-835-5279 www.csx.com EMERGENCY: (800) 232-0144	205 Winchester Street Paris, KY 40361 (859) 987-1589 www.ttirailroad.com EMERGENCY: (859) 987-1589	Kendall Gulley, President kgulley@ttirailroad.com (859) 987-1589 X 1120 Robyn Sessoms, CSX Contact (904) 359-7419	Teresa Mills, Director tmills@ttirailroad.com (859) 987-1589 X 1125

WEST TENNESSEE RAILROAD

South Central Rail Management	WTNN		
11 East Church Street Sea Brighton, NJ 07760 (732) 842-0912	Barry Crabtree, General Manager wtnnrr@aol.com 1061 James Buchanan Drive Jackson, TN 38301 (731) 423-4304 EMERGENCY: (731) 697-4571 or (731) 694-0272	Mark Jobe, Train Master wtnnrr@aol.com C: (731) 697-4571 <i>Goes into Fulton, KY</i>	Bruce Hohorst, President wtnnrr@aol.com 11 East Church Street Sea Brighton, NJ 07760

RECREATIONAL

Headquarters / Holding Company	Regional	Local	Reporting Information
--------------------------------	----------	-------	-----------------------

BIG SOUTH FORK SCENIC RAILWAY (follows KY-TN Railline)

BSFSR		
P.O. Box 368/ 100 Henderson Street Stearns, KY 42647 (800) 462-5664 / (606) 376-5330 www.bsfsrv.com	Sam Carpenter, Co-Owner Samc@bigsouthforkrailway.com lucianm@bigsouthforrailway.com	Diana Bybee, President & CEO dianab@bigsouthforkrailway.com P.O. Box 368 Stearns, KY 42647 (606) 376-5330

BLUEGRASS RAILROAD MUSEUM

BLUEGRASS RAILROAD MUSEUM		
P.O. Box 27 / 175 Beasley Road Versailles, KY 40383 (859) 873-2476 www.bluegrassrailroad.com	John Penfield, President john_m_penfield@yahoo.com	Charles Bogart, VP of Engineering cmabogart@aol.com 201 Pin Oak Place Frankfort, KY 40601

KENTUCKY RAILWAY MUSEUM

KENTUCKY RAILWAY MUSEUM		
P.O. Box 240 / 136 S. Main Street New Haven, KY 40051-0240 (800) 272-0152 www.kyrail.org	Greg Mathews, Executive Director kyrail@bardstown.com	Greg Mathews, Executive Director P.O. Box 240 New Haven, KY 40051-0240

MY OLD KENTUCKY DINNER TRAIN

RJ CORMAN	MY OLD KENTUCKY DINNER TRAIN		
P.O. Box 788 / 101 R.J. Corman Dr Nicholasville, KY 40340 / 40356 (859) 881-2400 www.rjcorman.com	602 N. Third Street Bardstown, KY 40004 (502) 348-7300 www.kydinnertrain.com EMERGENCY: (800) 772-9091	David Douglas, Train Master david.douglas@rjcorman.com Cell: (859) 421-3167	Patrick Johnson, Accountant patrick.johnson@rjcorman.com P.O. Box 788 Nicholasville, KY 40340 (859) 881-2400

Railroads

Associations

American Association of State Highway and Transportation Officials (AASHTO)'s Standing Committee on Rail

444 North Capitol Street, N.W., Suite, 249
Washington, DC 20001
(202) 624-5800
rail.transportation.org/

Association of American Railroads (AAR)

425 Third Street, S.W. , Suite 500
Washington, DC 20024
(202) 639-2100
www.aar.org

American Railway Engineering and Maintenance-of-Way Association (AREMA)

4501 Forbes Blvd., Suite 130
Lanham, MD 20706
(301) 459-3200
www.arema.org

American Short Line and Regional Railroad Association (ASLRRRA)

50 F Street N.W. Suite 7020
Washington, DC 20001-1536
(202) 628-4500
www.aslrra.org

Kentuckians for Better Transportation (KBT)

9300 Shelbyville Road, Suite 1204
Louisville, KY 40222-5169
(502) 491-5600
www.kbt.net.org

*Contact: Juva Barber, Executive Director
juva@kbt.net.org*

Kentucky Operation Lifesaver

7908 Chism Trail Way
Louisville, KY 40291
(502) 693-3167
www.kyol.org

*Contact: Wayne Gentry, Executive Director
bwgentry75@gmail.com*

Kentucky State Rail Association

Paducah & Louisville Railway, Inc.
200 Clark Street
Paducah, KY 42003
(270) 444-4430
www.aslrra.org

*Contact: Tom Garrett, President
jtgarrett@palrr.com*

National Railroad Construction (NRC) and Maintenance Association, Inc.

410 1st Street SE, Suite 200
Washington, DC 20003
(202) 715-1264
www.nrcma.org

State and Federal Contacts

Kentucky Transportation Cabinet (KYTC) Division of Planning

200 Mero Street, 5th Floor W
Frankfort, KY 40622
(502) 564-7183
(502) 782-4950
www.transportation.ky.gov/planning

*Contact: Casey Wells, Freight Coordinator
casey.wells@ky.gov*

*Allen Rust, Rail Crossings Coordinator
allen.rust@ky.gov*

USDOT Federal Highway Administration (FHWA)

330 W. Broadway
Frankfort, KY 40601-1981
(502) 223-6720
www.fhwa.dot/kydiv/


*Contact: Bernadette Dupont, Freight Coordinator
bernadette.dupont@dot.gov*

USDOT Federal Rail Administration (FRA) – R 3

61 Forsythe St, SW. Suite 16 T20
Atlanta, GA 30303
(800) 724-5993
www.fra.dot.gov



WATERWAYS



Kentucky's Waterways

Navigable Waterways: 1983 miles




America's Marine Highway Program

The Marine Highway Program consists of over 29,000 nautical miles of commercially navigable waterways including: rivers, bays, channels, the Great Lakes, the Saint Lawrence Seaway System, coastal, and open-ocean routes. They supplement or connect with landside transportation routes (road or rail line).

Marine Corridors In KY:

- M-55 on the Mississippi River
- M-65 on the Tennessee River
- M-70 on the Ohio River



Navigable Waterway System Includes:

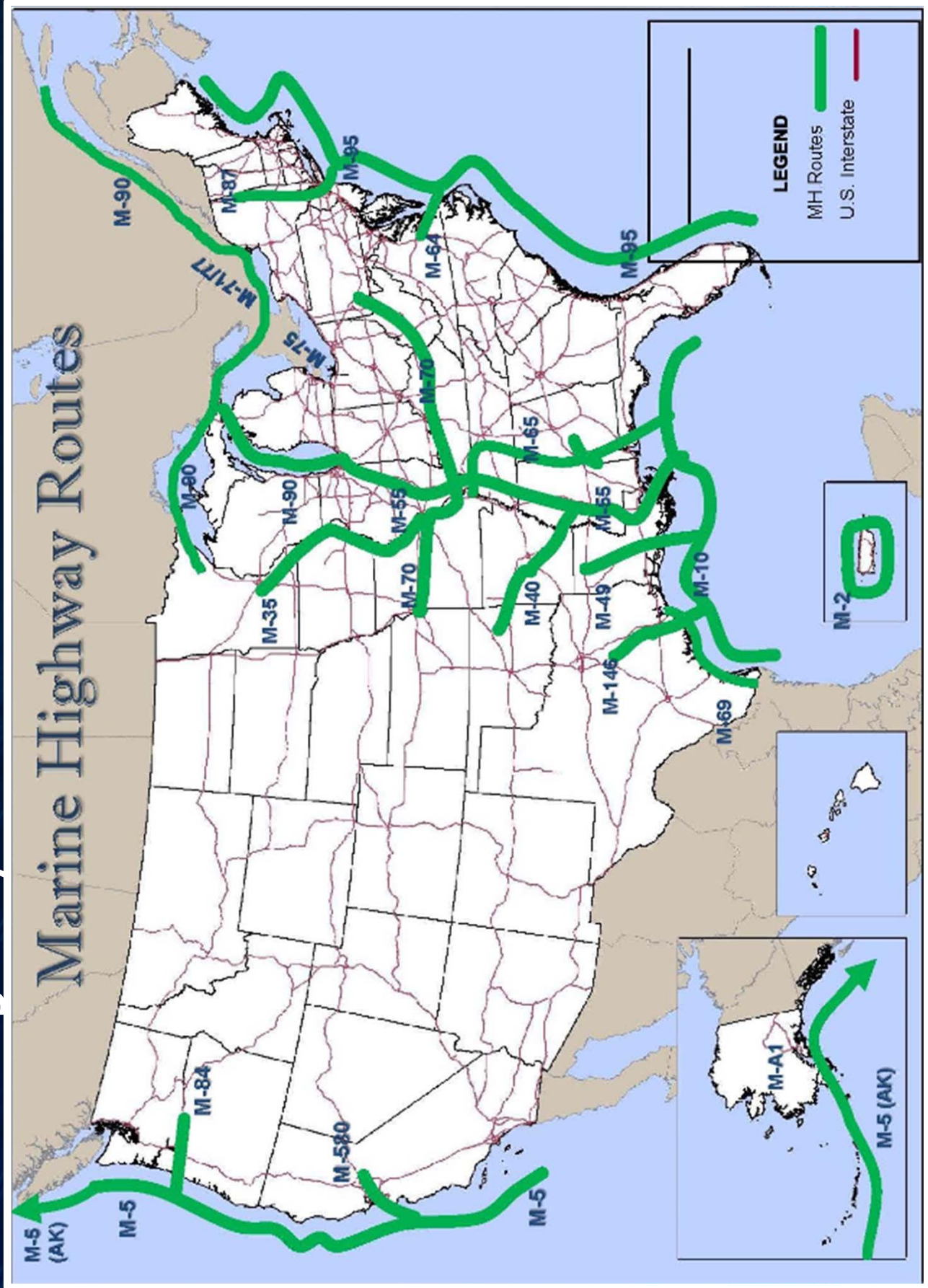
- Big Sandy River
- Cumberland River
- Green River
- Kentucky River
- Licking River
- Mississippi River
- Ohio River
- Tennessee River

Also Includes:




- Beaver Creek
- Benson Creek
- Clover Fork
- Dale Hollow Lake
- Flat Creek
- Hammond Creek
- Honker Lake
- Harrods Creek
- Knob Creek
- Lawrence Creek
- Lead Creek
- Levisa Creek
- Lick Creek
- Little River
- Martin's Fork
- Middle Fork
- Muddy Fork
- Otter Creek
- Pond River
- Poor Fork
- Rough River Reservoir
- Salt River Creek
- Sand Run Creek

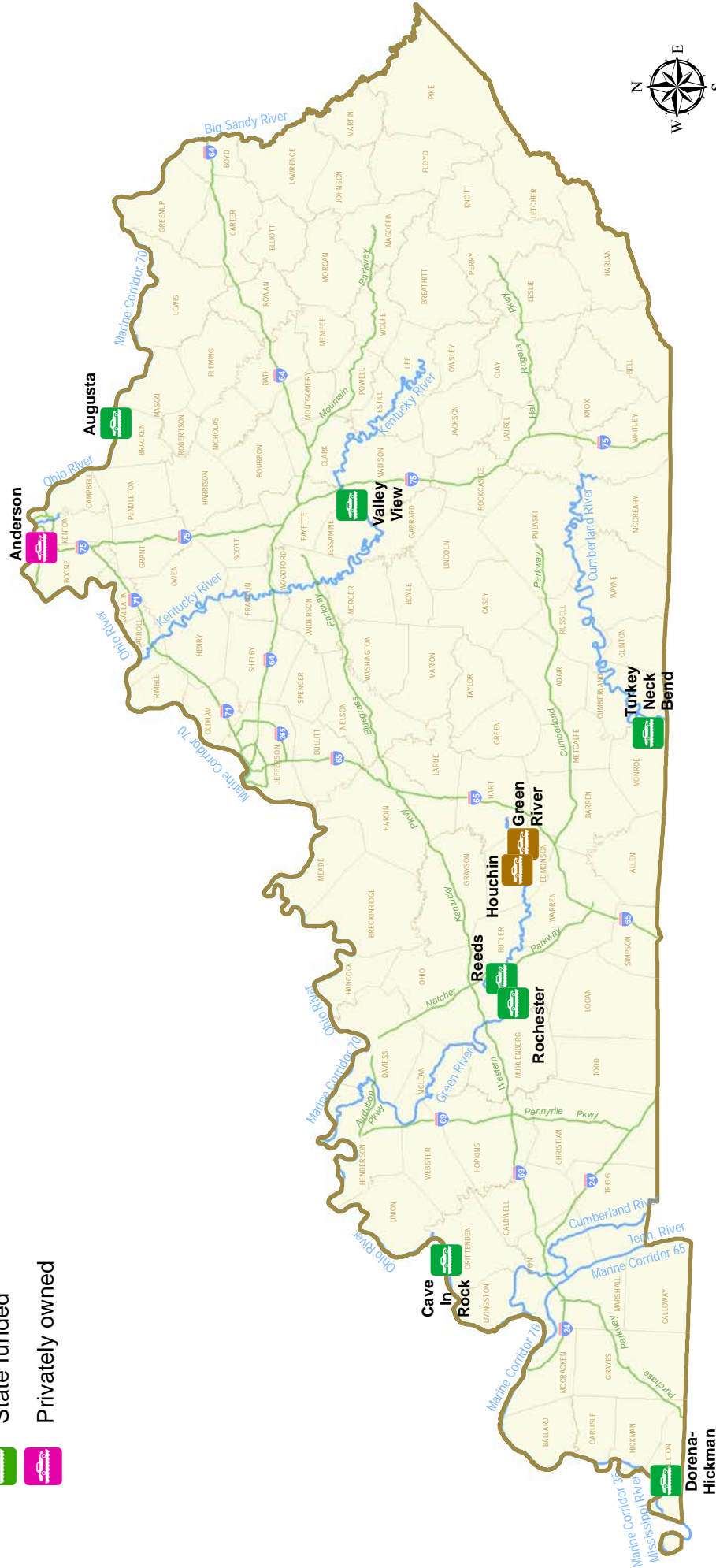
*Listing provided by
USCG and USACE*

US DOT Maritime Administration Marine Highway Routes



Kentucky Ferryboats

-  Federally operated
-  State funded
-  Privately owned



Ferries' operating schedules and fares vary. For the most current information please see: <http://transportation.ky.gov/Ferries/Documents/Ferry%20Schedule%20Map%202012-16.pdf>

Map last updated March 2017

Division of Planning

WATERWAYS - Ferries

Physical Address	Owners	Operators - Primary Contact	Operators - Secondary Contact
ANDERSON FERRY, INC.			
<p>(859) 586-5007 www.andersonferryofficial.com Crosses: Ohio River 0.28 nautical miles + 1,200' KY 8, Boone Co., KY --- US 50, Hamilton Co, OH</p>	Privately Owned (501C)	Privately Operated	
	Paul Anderson pwanderson789@aol.com 4030 River Road Hebron, KY 41048 (859) 485-9210 Fax: None	Paul Anderson pwanderson789@aol.com 4030 River Road Hebron, KY 41048 (859) 485-9210 Fax: None	Paul and Debbie Anderson
AUGUSTA FERRY			
<p>(606) 756-3291 www.augustaky.com/ferry-cam-2/ Crosses: Ohio River 0.35 nautical miles KY 8, Bracken Co., KY --- US 52, Brown Co., OH</p>	Privately Owned (501C)	Publicly Operated	
	William E. "Skip" Miller, Pres skipmiller1@windstream.net P.O. Box 8 Augusta, KY 41002	Augusta Ferry Authority, Inc.	
CAVE IN ROCK FERRY			
<p>(618) 289-4599 www.kentuckyroads.com/images/cave-in-rock Crosses: Ohio River 0.37 nautical miles KY 91, Crittenden Co., KY --- IL 1, Hardin Co., IL</p>	Privately Owned	Publicly Operated	
	Lonnie Ray Lewis, Inc. slewis1@shawneelink.net P.O. Box 222 Cave in Rock, IL 62919 (618) 289-4599	Ohio River Ferry Authority, Inc. Crittenden County Court House Office of the Co Judge Exec 107 S. Main Street Marion KY, 42064 (270) 965-5251	Barry Newcom, CJE crittjudg2011@hotmail.com
DORENA-HICKMAN FERRY			
<p>(731) 693-0210 www.dorena-hickmanferryboat.com Crosses: Mississippi River 1.218 nautical miles KY 94, Fulton Co., KY --- MO 77, Mississippi Co., MO</p>	Publicly Owned	Publicly Operated - (MO administers contract)	
	Mississippi Co. Port Authority misscoport@gmail.com 204 S 411th Rd East Prairie, MO 63845 (573) 683-0290	Jim Martin, CJE fcje@bellsouth.net 2216 Myron Cory Drive Hickman, KY 42050 (270) 236-2594	Tommie Hodges, Adm. Asst tom_hodges@bellsouth.net 2216 Myron Cory Drive Hickman, KY 42050 (270) 236-2594
GREEN RIVER FERRY - MAMMOTH CAVE NATIONAL PARK			
<p>(270) 758-2166 www.nps.gov/macaplanyourvisit/ferries.htm Green River (Edmonson County) 0.03 nautical miles Green River Ferry Rd., Edmonson Co., KY --- Green River Ferry Rd., Edmonson Co., KY</p>	Publicly Owned	Publicly Operated	
	National Park Service, US DOI	Steve Kovar, Facilities steve_kovar@nps.gov P.O. Box 7 Mammoth Cave, KY 42259 (270) 758-2101	Mitchel Cline, Supervisor mitchel_cline@nps.gov (270) 758-2106
HOUCHINS FERRY - MAMMOTH CAVE NATIONAL PARK			
<p>(270) 758-2166 www.nps.gov/macaplanyourvisit/ferries.htm Green River (Edmonson County) 0.04 nautical miles Houchin Ferry Rd., Edmonson Co., KY --- Houchin Ferry Rd, Edmonson County, KY</p>	Publicly Owned	Publicly Operated	
	National Park Service, US DOI	Steve Kovar, Facilities steve_kovar@nps.gov P.O. Box 7 Mammoth Cave, KY 42259 (270) 758-2101	Mitchel Cline, Supervisor mitchel_cline@nps.gov (270) 758-2106
REEDS FERRY			
<p>(270) 728-8601 Green River (Butler County) 0.05 nautical miles KY 269, Logansport, KY --- KY 269, Logansport, KY</p>	Publicly Owned	Publicly Operated	
	Butler County (KY)	David Fields, CJE dfields@butlercoky.com P.O. Box 626/110 N. Main St. Morgantown, KY 42261 (270) 526-3433	John Deweese, Rd Supervisor jonathandeweesebcrd@gmail.com 525 Boat Factory Rd Morgantown, KY 42261 (270) 202-1848

WATERWAYS - Ferries

Physical Address	Owners	Operators - Primary Contact	Operators - Secondary Contact
ROCHESTER FERRY			
<p>(270) 526-4123</p> <p>Crosses: Green River (Butler County) 0.07 nautical miles</p> <p>KY 369, Rochester, KY --- KY 369, Rochester, KY</p> <p style="background-color: yellow;">Toll FREE - Subsidized by KYTC</p>	Publicly Owned	Publicly Operated	
	Butler County (KY)	<p>David Fields, CJE dfields@butlercoky.com P.O. Box 626/110 N. Main St. Morgantown, KY 42261 (270) 526-3433</p>	<p>John Deweese jonathandeweesebcrd@gmail.com 525 Boat Factory Rd Morgantown, KY 42261 (270) 202-1848</p>
TURKEY NECK BEND FERRY			
<p>(270) 746-7898</p> <p>Cumberland River (Monroe County, KY) 0.06 nautical miles</p> <p>KY 214, Monroe Co., KY --- KY 214, Monroe Co., KY</p> <p style="background-color: yellow;">Toll FREE - Subsidized by KYTC</p>	Publicly Owned	Publicly Operated	
	Kentucky Transportation Cabinet - District 3	<p>Ashley Graves, Trans Eng Supv ashley.graves@ky.gov 702 New Gallatin Road Scottsville, KY 42164 (270) 237-3426</p>	<p>Joe Plunk, CDE - D3 joseph.plunk@ky.gov 900 Morgantown Road Bowling Green, KY 42101 (270) 237-3426</p>
VALLEY VIEW FERRY			
<p>(859) 258-3611</p> <p>www.lexingtonky.gov/index.aspx?page=662 Kentucky River 0.07 miles</p> <p>KY 169, Fayette Co., KY -- KY 169, Madison Co., KY</p> <p style="background-color: yellow;">Toll FREE - Subsidized by KYTC</p>	Publicly Owned	Publicly Operated	
	Valley View Ferry Authority	<p>Roger Barger, Magistrate magistratebarger@aol.com P.O. Box 856 Nicholasville, KY 40356 (859) 661-1086</p>	<p>Todd Lockhart, VP toddl@lexingtonky.gov P.O. Box 856 Nicholasville, KY 40356 (859) 258-3410</p>

WATERWAYS - Locks, Dams, Levees

District	Public Affairs Officer	Location Name	River	County	Dam(s)	Lock(s)
US ARMY CORPS OF ENGINEERS - Huntington District						
Huntington District 502 Eighth Street Huntington, WV 25071 Locks & Dams: (304) 399-5685	Brian Maka, Chief Public Affairs brian.maka@usace.army.mil (304) 399-5353	Captain Anthony Meldahl	Ohio	Bracken	1	2
		Greenup	Ohio	Greenup	1	2
ww.lrh.usace.army.mil EMERGENCY: (304) 399-5150						
US ARMY CORPS OF ENGINEERS - Louisville District						
Louisville District P. O. Box 59 600 Dr. Martin Luther King, Jr. Place Louisville, KY 40201-0059 Locks & Dams: (502) 315-6695	Todd Hornback, Chief Public Affairs todd.j.hornback@usace.army.mil (502) 315-6766 (618) 564-2842 Locks & Dam 52 (618) 742-6213 Locks & Dam 53	Cannelton	Ohio	Hancock	1	2
		John T. Myers	Ohio	Union	1	2
		Markland	Ohio	Gallatin	1	2
		McAlpine	Ohio	Jefferson	1	2
		Newburgh	Ohio	(Warrick-IN)	1	2
		Locks & Dam 52 (Olmsted)	Ohio	McCracken	1	2
		Locks & Dam 53 (Olmsted)	Ohio	(Pulaski-IL)	1	2
		Smithland	Ohio	Livingston	1	2
		Lock 1	Green	Henderson	1	1
		Lock 2	Green	McLean	1	1
Lock 3 (closed)	Green	Ohio	1	1		
ww.lrl.usace.army.mil EMERGENCY: (502) 315-6921						
US ARMY CORPS OF ENGINEERS - Memphis District						
Memphis District 167 N. Main Street, Rm B-202 Memphis, TN 38103-1894 Levees & Channels: (304) 399-5685	Jim Pogue, Chief Public Affairs james.t.pogue@usace.army.mil (901)544-3005		Mississippi	Ballard	0	0
			Mississippi	Carlisle	0	0
			Mississippi	Fulton	0	0
			Mississippi	Hickman	0	0
ww.mvm.usace.army.mil EMERGENCY: (901) 544-3461						
US ARMY CORPS OF ENGINEERS - Nashville District						
Nashville District 110 9th Avenue South Nashville, TN 37203 Locks & Dams: (615) 736-5971	Bill Peoples, Chief Public Affairs chief.public-affairs@usace.army.mil (615) 736-7161	Barkley	Cumberland	Livingston	1	1
		Dale Hollow - Majority in KY	Dale Hollow Lake	Celina - TN	1	0
		Kentucky Lock - TVA owns; USACE operates	Tennessee	Livingston/Marshall	1	1
		Kentucky Dam - TVA owns & operates	Tennessee	Livingston/Marshall		
		Laurel River	Laurel River Lake	Laurel/Whitley	1	0
		Martins Fork	Martins Fork Lake	Harlan	1	0
		Wolf Creek	Lake Cumberland	Russell	1	0
ww.lrn.usace.army.mil EMERGENCY: (615) 736-7931						
KENTUCKY RIVER AUTHORITY (Recreational Traffic Only)						
KY River Authority 5 Fountain Place Frankfort, KY 40601 (502) 564-2866	Jerry Graves, Executive Director jerry.graves@ky.gov	Lock 1	Kentucky	Carroll	1	1
		Lock 2	Kentucky	Henry	1	1
		Lock 3	Kentucky	Henry	1	1
		Lock 4	Kentucky	Franklin	1	1
		Lock 5: closed	Kentucky	Anderson	1	1
		Lock 6: closed	Kentucky	Woodford	1	1
		Lock 7: closed	Kentucky	Jessamine	1	1
		Lock 8: closed	Kentucky	Jessamine	1	1
		Lock 9: closed	Kentucky	Jessamine	1	1
		Lock 10: closed	Kentucky	Madison	1	1
		Lock 11: closed	Kentucky	Estill	1	1
		Lock 12: closed	Kentucky	Estill	1	1
		Lock 13: closed	Kentucky	Lee	1	1
		Lock 14: closed	Kentucky	Lee	1	1
www.kra.ky.gov EMERGENCY: (502) 682-7721						

Waterways – US Coast Guard



KY QUICK FACTS (2017):

Kentucky is located in the Eighth District. The office is located in New Orleans and covers all or part of 26 states. The Eighth District is vital in protecting the 900 miles of coastline and 10,300 miles of inland navigable waterways located in its area of responsibility. Protecting America's borders is the key to ensuring the free flow of commerce and the safety of its citizens.

USCG Eight District:

- 2 of the nation's busiest ports: New Orleans and Houston.
- 2 M+ barrels of oil and 1 M+ tons of cargo are imported daily into the district.
- 17 of the top 40 ports by tonnage are located in the district.
- 65+% of the nation's Liquefied Natural Gas activity and 11% of Crude Oil Refining capacity are located in the Port Arthur, TX / Lake Charles, LA region alone.
- 6,500+ oil and gas producing wells and 130 mobile offshore drilling units in the Gulf of Mexico.
- 5 of the top 7 fishing ports in the country are located in the district, accounting for nearly 40% of the catch by US commercial fishermen.




WATERWAYS - Protection

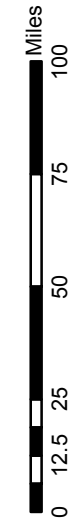
April 2017

Contact	Unit Name	Area of Responsibility	MM	MM	
US COAST GUARD - SECTOR OHIO VALLEY					
<p style="margin: 0;">Sector Ohio Valley 600 Martin Luther King Plaza, Rm 409-D Louisville, KY 40202-2242 (502) 779-5400 https://homeport.uscg.mil/ohiovalley</p> <p style="margin: 0;">National Response Center: 800-424-8802</p> <p style="margin: 0;">Regional Incidents: 800-253-7465</p>	Sector Ohio Valley (Louisville)	Ohio River MP	531.5	867.2	
		Kentucky River	0.0	254.0	
		Green River	0.0	149.0	
		Cumberland River	385.6	694.2	
	MSU Cincinnati	Ohio River	401.3	531.5	
		Licking River	0.0	5.0	
	MSU Huntington	Ohio River	127.2	401.3	
		Big Sandy River	0.0	7.2	
		Kanawah River	0.0	90.6	
	MSU Nashville	Tennessee River MP	80.0	652.0	
		Cumberland River MPO	80.0	385.6	
		Clinch River	0.0	61.5	
		Hiwassee River	0.0	20.4	
		Tennessee-Tombigbee River	406.9	450.5	
	MSU Paducah	Ohio River	867.2	981.0	
		Lower Mississippi River	869.0	953.8	
		Upper Mississippi River	0.0	109.9	
		Tennessee River	0.0	80.0	
Cumberland River		0.0	80.0		
MSU Pittsburgh	Ohio River	0.0	127.2		
	Allegheny River	0.0	72.0		
	Monongahela River	0.0	128.7		

Kentucky Public Riverports



-  Riverport Active
-  Riverport Developing
-  Navigable Waters



Map last updated March 2017

WATERWAYS - Riverports

Physical Location	Primary Contact	Secondary Contact
EDDYVILLE RIVERPORT & INDUSTRIAL DEVELOPMENT AUTHORITY		
978 Port Authority Road Eddyville, KY 42038 (270) 388-9671 www.kentuckyriverport.com/kentucky_riverports/eddyville MM 43.0 on the Cumberland River	Jamie Wynn, Port Director riverport@bellsouth.net C: (270) 963-1899	Billy Ray Coursey, President C: (270) 559-3868
GREENUP-BOYD COUNTY RIVERPORT AUTHORITY (Port of Huntington - Tri State)		
P.O. Box 423 (2800 Louisa Street) Catlettsburg, KY 41129 (606) 739-0010 www.wurlandriverport.com MM 332.0 on the Ohio River	Nickie Smith, Boyd Co Fiscal Court nickie@boydfiscal.com C: (606) 232-0716	Doug Collins, Greenup Co Fiscal Court dougcollins@zoominternet.net O: (606) 473-6440
HENDERSON COUNTY RIVERPORT AUTHORITY		
6200 Riverport Road Henderson, KY 42420 (270) 826-1636 www.hendersonport.com MM 808.0 on the Ohio River	Greg Pritchett, Port Director greg.pritchett@hendersonport.com O: (270) 826-1636 ext 5	Pam McCartney, Office Manager pam.mccartney@hendersonport.com O: (270) 826-1636 X 2
HICKMAN-FULTON COUNTY RIVERPORT AUTHORITY		
P.O. Box 6 (625 Catlett Street) Hickman, KY 42050 (270) 236-2563 www.hickmanriverport.com MM 922.0 on the Mississippi River	Greg Curlin, Port Director greg@hickmanriverport.com	Keleia McCloud, Asst. Director keleia@hickmanriverport.com
LOUISVILLE & JEFFERSON COUNTY RIVERPORT AUTHORITY		
P.O. Box 58010 (6900 Riverport Drive) Louisville, KY 40268/40258 (502) 935-6024 www.jeffersonriverport.com MM 618.0 on the Ohio River	Wayne Cassady, Acting President wcassady@jeffrvrpt.win.net	
MARSHALL COUNTY-CALVERT CITY RIVERPORT AUTHORITY (developing port)		
c/o Marshall County Courthouse, 1101 Main Street Benton, KY 42025 No Phone On Site www.opportunitymarshall.com MM 12.1 on the Tennessee River	Josh Tubbs, Director Econ Development josh.tubbs@marshallcountky.gov O: (270) 527-2009	Kevin Neal, CJE kevin.neal@marshallcountky.gov O: (270) 527-4750
MAYSVILLE-MASON COUNTY PORT AUTHORITY (developing port) (Ports of Cincinnati & Northern KY)		
221 Stanley Reed Court Street Maysville, KY 41056 No Phone On Site MM 406.0 on the Ohio River	Randall Lowman, Director Econ Development rlowman@maysvilleky.net O: (606) 564-2510	J. Kirk Clarke, Chairman kirkclarke@maysvilleky.net O: (606) 564-5527
MEADE COUNTY RIVERPORT AUTHORITY		
1234 Ronnie Greenwell Commerce Drive Brandenburg, KY 40108 (270) 422-2330 www.meadeky.com/riverport-authority/ MM 645.0 on the Ohio River	Jessica Roberts, Meade Co Attorney jlbrown06@bbtel.com O: (270) 422-4848	Nicholas Hardesty, Chairman Gerry Lynn, CJE mcjudge@meadeky.gov O: (270) 422-3967
NORTHERN KENTUCKY PORT AUTHORITY (developing port) (Ports of Cincinnati & Northern KY)		
300 Buttermilk Pike, Suite 332 Ft. Mitchell, KY 41017 No Phone On Site MM 423.0 on the Licking River	Dan Tobergte, Sec/Treas det@northernkentuckyusa.com O: (859) 344-0040 Mary Hollon, Tri-Co Econ Dvp Corp mlh@northernkentuckyusa.com	Roger Peterman, Chairman roger.peterman@dinsmore.com (859) 547-3372

WATERWAYS - Riverports

April 2017

Physical Location	Primary Contact	Secondary Contact
OWENSBORO RIVERPORT AUTHORITY		

P.O. Box 21955 (1771 River Road)
Owensboro, KY 42304 / 42301
(270) 926-4238
www.owensbororiverport.com
MM 759.0 on the Ohio River

Brian Wright, Port Director
bwright@owensbororiverport.com
O: (270) 663-4034

Jane Hatfield, Dir Sales & Marketing
jhatfield@owensbororiverport.com
O: (270) 663-4036

PADUCAH-McCRACKEN COUNTY RIVERPORT AUTHORITY		
---	--	--

P.O. Box 2302 (2000 Wayne Sullivan Drive)
Paducah, KY 42002 / 42003
(270) 442-9326
www.paducahriverport.org
MM 2.1 on the Tennessee River

Bill Miller, Executive Director
bmiller@paducahriverport.org

Deanna Young, Executive Asst.
dyoung@paducahriverport.org

WEST KENTUCKY REGIONAL RIVERPORT AUTHORITY (developing port)		
---	--	--

175 Freedom Boulevard, Suite 1
Kevil, KY 42053
(270) 462-2394
www.kywave.com
MM 951.5 on the Mississippi River

James LeFevre
jim.levre@outlook.com
O: (270) 335-3557

Kerry Pace
jppace@brtc.net
O: (270) 559-1487

WICKLIFFE-BALLARD COUNTY PORT AUTHORITY (developing port)		
--	--	--

c/o Ballard County Courthouse, P.O. Box 276 (437 Ohio Street)
Wickliffe, KY 42087
No Phone On Site
MM 951.0 on the Mississippi River

Vicki Viniard, CJE
bcjudge@brtc.net
O: (270) 335-5176

George Lane, Mayor
wickmayor@brtc.net
O: (270) 335-3557

Waterways

Associations

American Association of State Highway and Transportation Officials (AASHTO)'s Standing Committee on Water Transportation
444 North Capitol Street, N.W., Suite 249
Washington, DC 20001
(202) 624-5800
water.transportation.org

American Waterways Operators
801 North Quincy Street, Suite 200
Arlington, VA 22203
(703) 841-9300
www.americanwaterways.com

Kentucky Association of Riverports (KAR)
P. O. Box 6
Hickman, KY 42050
www.kentuckyriverport.com

*Contact: Greg Curlin, President
greg.curlin@hickmanriverport.com*

Kentuckians for Better Transportation (KBT)
9300 Shelbyville Road, Suite 1204
Louisville, KY 40222-5169
(502) 491-5600
www.kbnet.org

*Contact: Juva Barber, Executive Director
juva@kbnet.org*

Tennessee Tombigbee Waterway Development Authority
Post Office Drawer 671
Columbus, MS 39703
(662) 328-3286
tenntom.org

State and Federal Contacts

Kentucky Transportation Cabinet (KYTC) Division of Planning
200 Mero Street, 5th Floor W
Frankfort, KY 40622
(502) 564-7183
www.transportation.ky.gov/planning

*Contact: Casey Wells, Freight Coordinator
casey.wells@ky.gov*

US Army Corps of Engineers (USACE)
441 G. Street, NW
Washington, DC 20314-1000
(202) 761-0011
www.usace.army.mil

US Coast Guard (USCG)
2703 Martin Luther King Jr., Ave S.E.
Washington, DC 20593-7000
www.uscg.mil

USDOT Federal Highway Administration (FHWA)
330 W. Broadway
Frankfort, KY 40601-1981
(502) 223-6720
www.fhwa.dot/kydiv/

*Contact: Bernadette Dupont, Freight Coordinator
bernadette.dupont@dot.gov*

USDOT Maritime Administration (MARAD)
1200 New Jersey Avenue, SE - W Bldg.
Washington, DC 20590
(800) 996-2723
www.marad.dot.gov

