



KY-1456

FROM KY-54 TO HAYDEN ROAD

DAVISS COUNTY | KYTC ITEM #2-8801

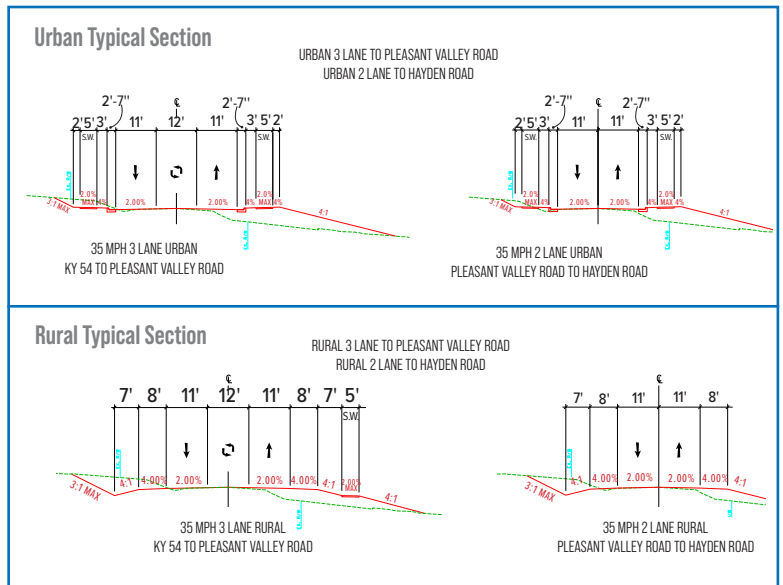
The Kentucky Transportation Cabinet (KYTC) is developing a project to improve KY 1456 from KY 54 to Hayden Road. We are seeking your input as designs are developed.

| | | | |
|-----------------------------------|--|-------|--|
| Name | | | |
| Address | | | |
| Mailing Address (if different) | | | |
| Phone Number | | Email | |

1. Of the two alternates, which do you prefer? Please check one.

- Urban Alternate
- Rural Alternate
- Other – please explain below.

2. Are there other environmental or community issues of note that should be taken into consideration during design?

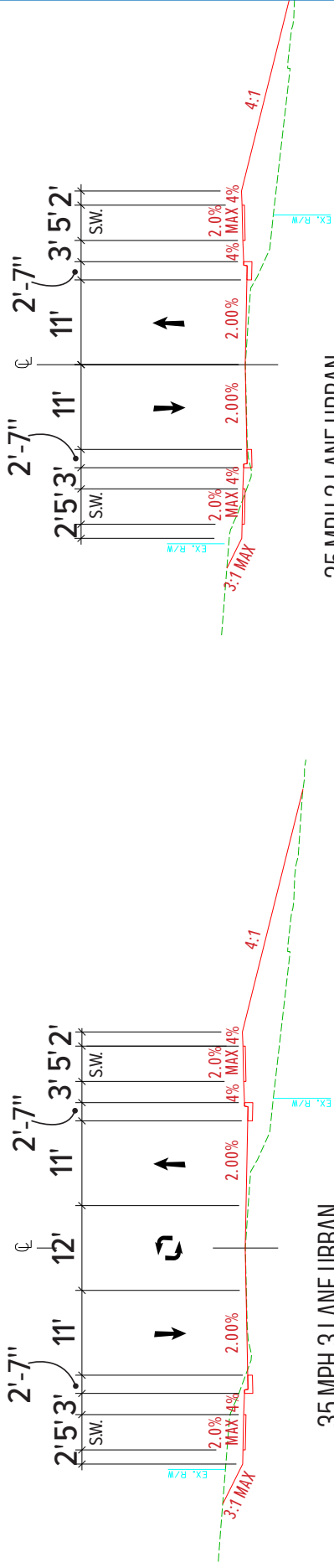


LARGER IMAGES ARE ON THE BACK OF THIS FORM FOR EASIER VIEWING.

3. Do you have any other comments about the project? Use additional pages if necessary.

Urban Typical Section

URBAN 3 LANE TO PLEASANT VALLEY ROAD
URBAN 2 LANE TO HAYDEN ROAD

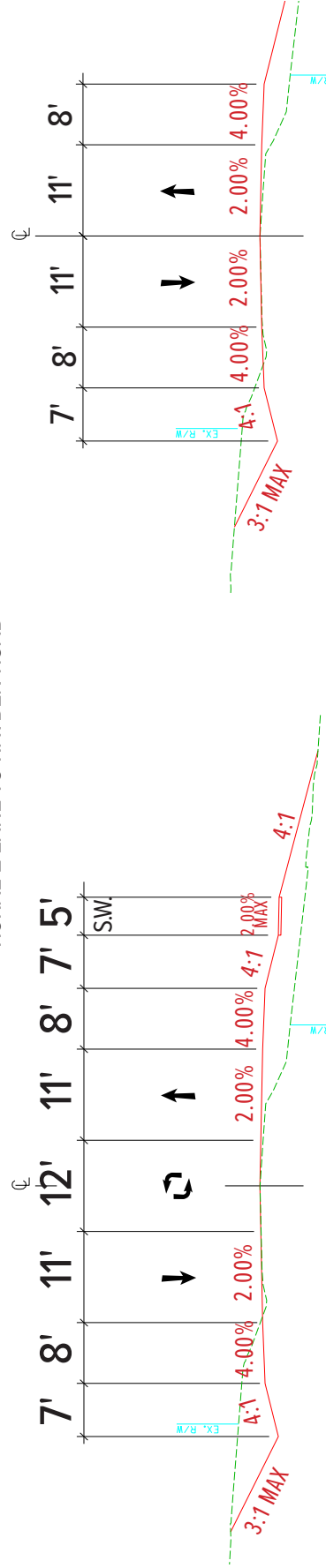


35 MPH 3 LANE URBAN
KY 54 TO PLEASANT VALLEY ROAD

35 MPH 2 LANE URBAN
PLEASANT VALLEY ROAD TO HAYDEN ROAD

Rural Typical Section

RURAL 3 LANE TO PLEASANT VALLEY ROAD
RURAL 2 LANE TO HAYDEN ROAD



35 MPH 3 LANE RURAL
KY 54 TO PLEASANT VALLEY ROAD

35 MPH 2 LANE RURAL
PLEASANT VALLEY ROAD TO HAYDEN ROAD