

Want a map you can use in the field?



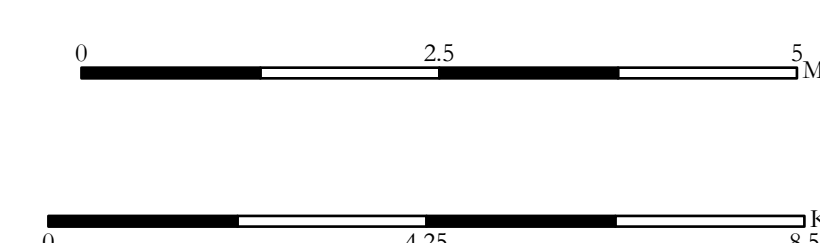
Please reach out to [KYTC.GIS@KY.GOV](mailto:KYTC.GIS@KY.GOV) with any questions on using this interactive web map.













# Christian County

Disclaimer: KYTC provides this map as a reference only. Users are to validate information independently.  
Copyright: 2022 Kentucky Transportation Cabinet. All rights reserved.

2022



-  DOW Exceptional and Outstanding Waterbodies
-  DOW ONRW and Exceptional Waters
-  NHD Flowline Features (Streams, ditches, etc.)
-  County Boundary Polygons
-  Interstate
-  Parkway
-  US Highway
-  State Road
-  Local Road
-  Mile Markers