

KENTUCKY

STATEWIDE TRANSPORTATION IMPROVEMENT PROGRAM (STIP) For FY 2021-2024

ADMINISTRATIVE MODIFICATION #2021.328

I. Proposed Action:

Modify the KYTC's FY 2021-2024 Statewide Transportation Improvement Program (STIP) to include the Bowling Green-Warren County MPO's Administrative Modification #9 to the FY 2024-2028 Transportation Improvement Program (TIP).

Location:

Bowling Green-Warren County MPO Area

Scope of Activity:

See the attachments for detail information.

II. Additional Remarks:

This modification to the STIP will become part of the 2021 STIP end of Federal Fiscal Year 2024 "fiscal constraint" recalculations.

III. Administrative Modification Approval:

Modification Recommended for Approval:

<u>Ronald B. Rigney</u>	9/6/2024
Kentucky Transportation Cabinet	Date
Ronald B. Rigney, Director	
Division of Program Management	

**Bowling Green – Warren County
Metropolitan Planning Organization**

**FY 2024-28 Transportation Improvement Program (TIP)
Administrative Modification #09**

ACTION:

The Bowling Green-Warren County Metropolitan Planning Organization (MPO) hereby modifies the FY 2024-2028 Transportation Improvement Program (TIP). This modification consists of 18 items.

This modification increases funding levels for the following projects in connection to the release of the Six Year Highway Plan:

Other Information: This TIP Modification modifies specific funding levels for the following 8 existing projects in *Table 2 (Summary of Funding)* of the TIP and modifies the existing project in *Table 4 (Federally Funded Projects)*. This modification references *Table 6.1 (Short-Range Transportation Projects)* in the 2045 MTP. TIP actions for these projects will not require additional public review. This action involves a commitment of accelerated funding for the project by the project sponsor (Kentucky Transportation Cabinet). This funding maintains financial constraint of the TIP and MTP documents, and no additional financial constraint analysis by the MPO is needed.

ITEM #: 3-110.4

DESCRIPTION: Improve KY-185 from 0.22 miles north of Austin Raymer Rd to 0.08 miles south of the Ivy Creek bridge.

SCOPE OF WORK: Reconstruction(O)

ROUTE: KY-185

PHASE: R, U, C

TYPE OF FUND: SPP

FY: 2024, 2025, 2027

AMOUNT: \$5,870,000

ITEM #: 3-8707.00

DESCRIPTION: Construct a new interchange on I-165 (Natcher Parkway) at Elrod Road in Bowling Green. MP 3.400 - MP 4.000

SCOPE OF WORK: New Interchange(O)

ROUTE: I-165

PHASE: D, R, U, C

TYPE OF FUND: NH

FY: 2025, 2027, 2029

AMOUNT: \$44,350,000

ITEM #: 3-10049.00

DESCRIPTION: Bridge project in Warren County on KY-185 at Barren River.

SCOPE OF WORK: Am-Bridge (P)

ROUTE: KY-185

PHASE: D, C

TYPE OF FUND: BRX

FY: 2029, 2030

AMOUNT: \$7,989,758

ITEM #: 3-10051.00

DESCRIPTION: Bridge project in Warren County on KY-880/US-68 at Jennings Creek.

SCOPE OF WORK: Am-Bridge (P)

ROUTE: KY-880 / US-68

PHASE: D, C

TYPE OF FUND: BRO, BRX

FY: 2030

AMOUNT: \$4,475,910

ITEM #: 3-10052.00

DESCRIPTION: Bridge project in Warren County on I-65 at Barren River.

SCOPE OF WORK: Am-Bridge (P)

ROUTE: I-65

PHASE: D, C

TYPE OF FUND: BRO

FY: 2029, 2030

AMOUNT: \$18,160,584

ITEM #: 3-10053.00

DESCRIPTION: Bridge project in Warren County on Greencastle Road at Taylor Branch.

SCOPE OF WORK: Am-Bridge (P)

ROUTE: CR-1388

PHASE: D

TYPE OF FUND: FBP

FY: 2030

AMOUNT: \$115,920

ITEM #: 3-22132.00

DESCRIPTION: Address condition of I-165 from milepoint 0.521 to milepoint 7.121.

SCOPE OF WORK: Am-Pavement (Int)(P)

ROUTE: I-165

PHASE: D, C

TYPE OF FUND: NHPM

FY: 2030

AMOUNT: \$4,965,840

ITEM #: 3-80203.00

DESCRIPTION: Improve mobility and reduce congestion on US-31W (Louisville Road) from Mizpah Road to Freeport Road.

SCOPE OF WORK:

ROUTE: US-31W

PHASE: R, U, C

TYPE OF FUND: NH

FY: 2024, 2025

AMOUNT: \$6,000,000

Other Information: This TIP Modification modifies specific funding levels for the following 10 existing SPP projects in *Table 13 (State Funded Projects)*. This modification references *Table 6.1 (Short-Range Transportation Projects)* in the 2045 MTP. TIP actions for these projects will not require additional public review. This action involves a commitment of accelerated funding for the project by the project sponsor (Kentucky Transportation Cabinet). This funding maintains financial constraint of the TIP and MTP documents, and no additional financial constraint analysis by the MPO is needed.

ITEM #: 3-182.00

DESCRIPTION: Reconstruct KY 622 (Plano Rd) to eliminate two right-angle curves.

SCOPE OF WORK: Reconstruction

ROUTE: KY-622

PHASE: R, U, C

TYPE OF FUND: SPP

FY: 2024, 2025, 2026, 2027

AMOUNT: \$8,260,000

ITEM #: 3-8818.00

DESCRIPTION: Three Springs Road extension from Flealand to I-165, including bridge over the interstate spur.

SCOPE OF WORK: Minor Widening(O)

ROUTE: KY-884

PHASE: C

TYPE OF FUND: HGC

FY: 2025

AMOUNT: \$8,800,000

ITEM #: 3-8853.00

DESCRIPTION: Minor widening (2+1 concept) from Warren/Simpson County line to Buchanan Park.

SCOPE OF WORK: Minor Widening(O)

ROUTE: US-31W

PHASE: U, C

TYPE OF FUND: HGC

FY: 2025, 2026

AMOUNT: \$18,530,000

ITEM #: 3-8854.00

DESCRIPTION: Major widening/reconstruction of Cemetery Road (KY-234) from Fountain Trace to Roger Porter Road (MP 7.878 to MP 9.625).

SCOPE OF WORK: Major Widening(O)

ROUTE: KY-234

PHASE: R, U, C

TYPE OF FUND: SPP

FY: 2024, 2025, 2026, 2027

AMOUNT: \$10,750,000

ITEM #: 3-8857.00

DESCRIPTION: Widen US-31W from Campbell Lane (US-231) to University Boulevard (US-231X). MP 10.561 to 11.817

SCOPE OF WORK: Major Widening

ROUTE: US-31W

PHASE: C

TYPE OF FUND: SPP

FY: 2025, 2026, 2027

AMOUNT: \$4,300,000

ITEM #: 3-800051.00

DESCRIPTION: Safety improvements and rehabilitation on KY-3225. Keep existing footprint by replacing curblin in same location from MP 0 to MP 1.00.

SCOPE OF WORK: Safety(P)

ROUTE: KY-3250

PHASE: R, U, C

TYPE OF FUND: SPP

FY: 2024, 2026

AMOUNT: \$2,690,000

ITEM #: 3-800052.00

DESCRIPTION: Extend the 5-lane section of KY 234 (Fairview Avenue) from MP 11.9 to MP 12.4. Improvements may include a roundabout, turn lane, and a signal at Hampton Drive.

SCOPE OF WORK: Minor Widening(O)

ROUTE: KY-234

PHASE: R, U, C

TYPE OF FUND: SPP

FY: 2025, 2026, 2027

AMOUNT: \$3,690,000

ITEM #: 3-80201.00 / 3-80212.00

DESCRIPTION: Reduce congestion and increase safety on Cave Mill Road/Dishman Lane from the end of the three-lane section near Raintree Drive (MP 0.570) to just east of Grider Pond Road.

SCOPE OF WORK: Congestion Mitigtn(O)

ROUTE: CS-1432

PHASE: R, U, C

TYPE OF FUND: SPP

FY: 2025, 2026, 2027

AMOUNT: \$25,100,000

ITEM #: 3-80204.00

DESCRIPTION: Improve connectivity to Transpark.

SCOPE OF WORK: Transp Enhancement(P)

ROUTE: CR-1060

PHASE: C

TYPE OF FUND: SPP

FY: 2025

AMOUNT: \$6,900,000

ITEM #: 3-80214.00

DESCRIPTION: Construct a two-lane roundabout at the intersection of KY-101 and the I-65 southbound entrance and exit ramps in Smiths Grove. Widen the existing I-65 southbound exit ramp to two lanes and extend the beginning point of the ramp approximately five-hundred feet.

SCOPE OF WORK: Minor Widening(O)

ROUTE: KY-101

PHASE: R, U, C

TYPE OF FUND: SPP

FY: 2025, 2026, 2027

AMOUNT: \$9,500,000

The modified FY2024-2028 TIP tables are included on the following pages.

Approved



Carroll Duckworth

MPO Coordinator

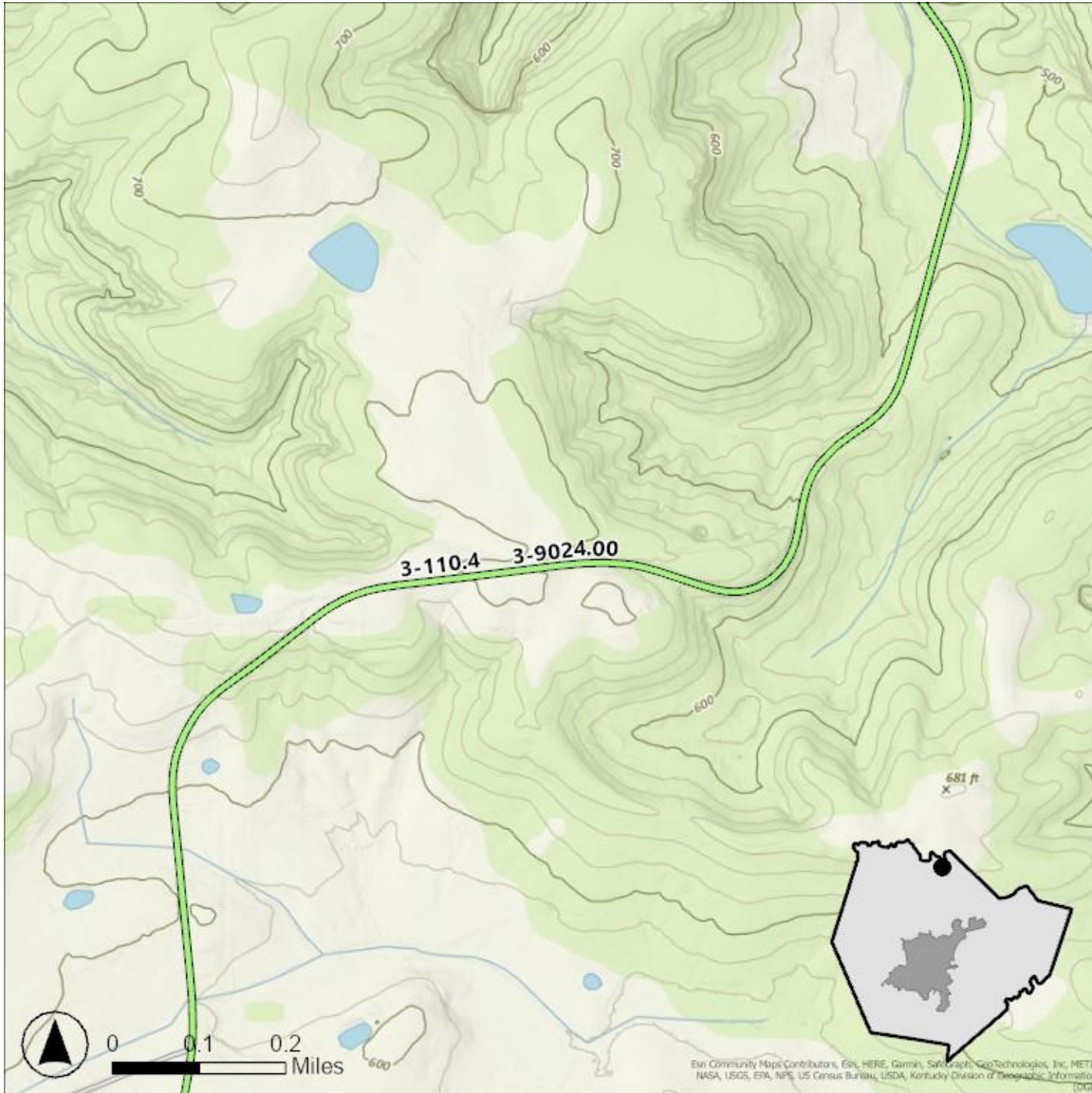
Bowling Green-Warren County MPO

09/03/2024

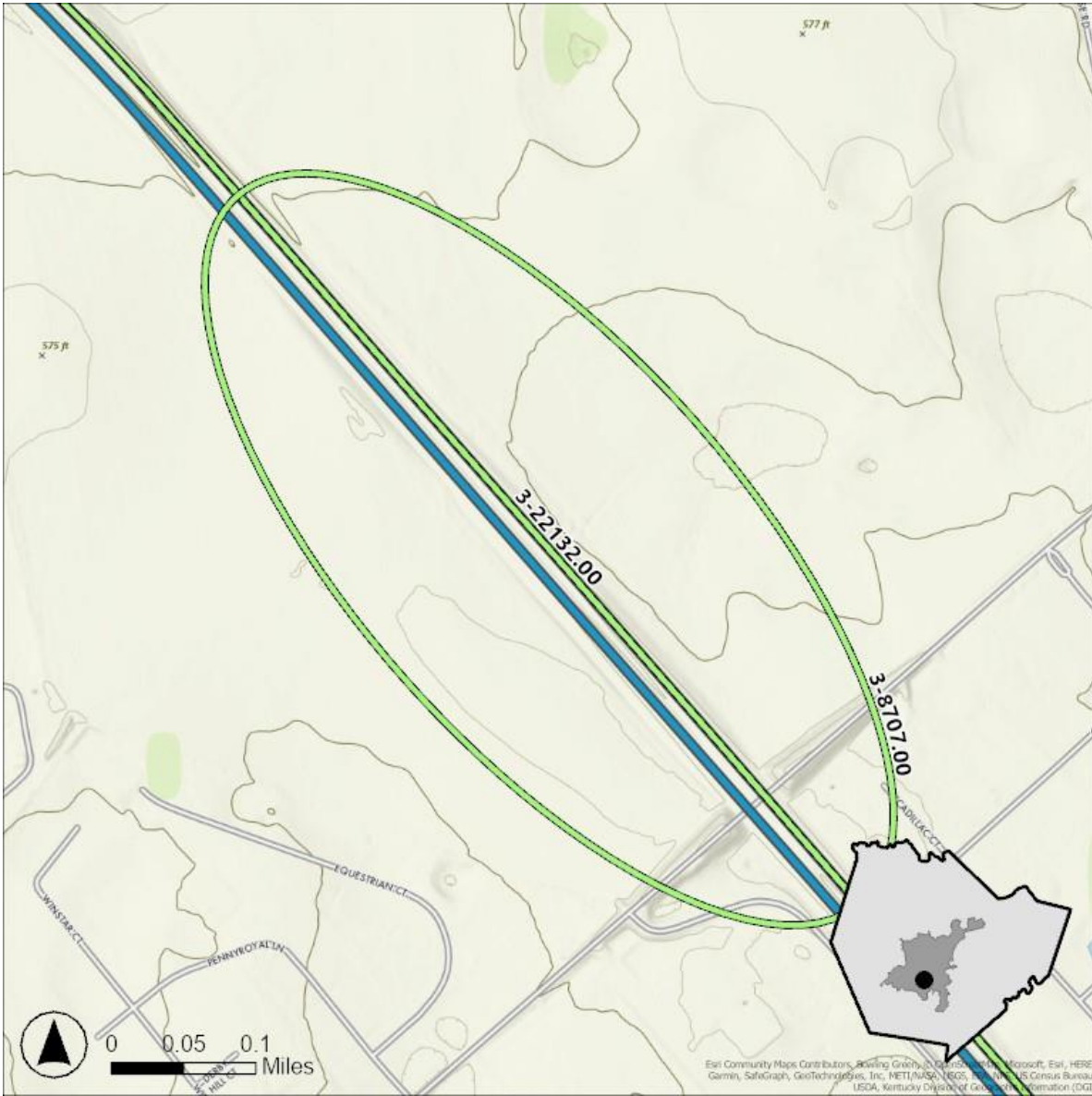
Date

Federally Funded Transportation Projects

KYTC ID	Route	Length	Project Description							Total Funding
3-110.4	KY-185	1.00	Improve KY-185 from 0.22 miles north of Austin Raymer Rd to 0.08 miles south of the Ivy Creek bridge.							
Fund Type	Phase	FY 2024	FY 2025	FY 2026	FY 2027	FY 2028	FY 2029	FY 2030	Future	Total Funding
SPP	R	\$ 770,000								\$ 770,000
SPP	U		\$ 435,000							\$ 435,000
SPP	C				\$ 4,665,000					\$ 4,665,000
TOTAL										\$ 5,870,000

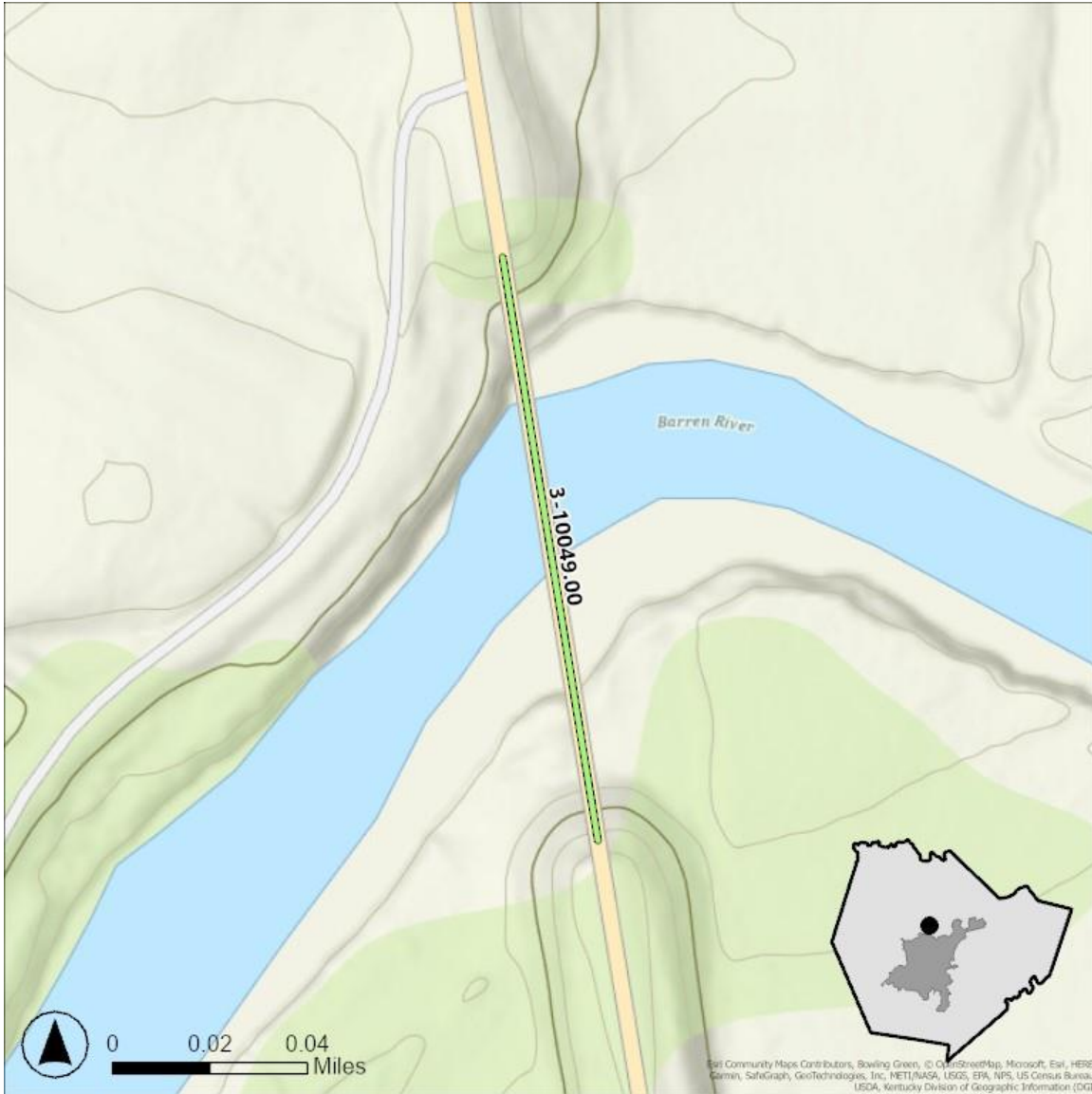


Federally Funded Transportation Projects										
KYTC ID	Route	Length	Project Description							
3-8707.00	I-165	0.600	Construct a new interchange on I-165 (Natcher Parkway) at Elrod Road in Bowling Green. MP 3.400 - MP 4.000							
Fund Type	Phase	FY 2024	FY 2025	FY 2026	FY 2027	FY 2028	FY 2029	FY 2030	Future	Total Funding
NH	D		\$ 940,000							\$ 940,000
NH	R				\$ 8,810,000					\$ 8,810,000
NH	U				\$ 8,290,000					\$ 8,290,000
NH	C						\$ 26,310,000			\$ 26,310,000
TOTAL										\$ 44,350,000



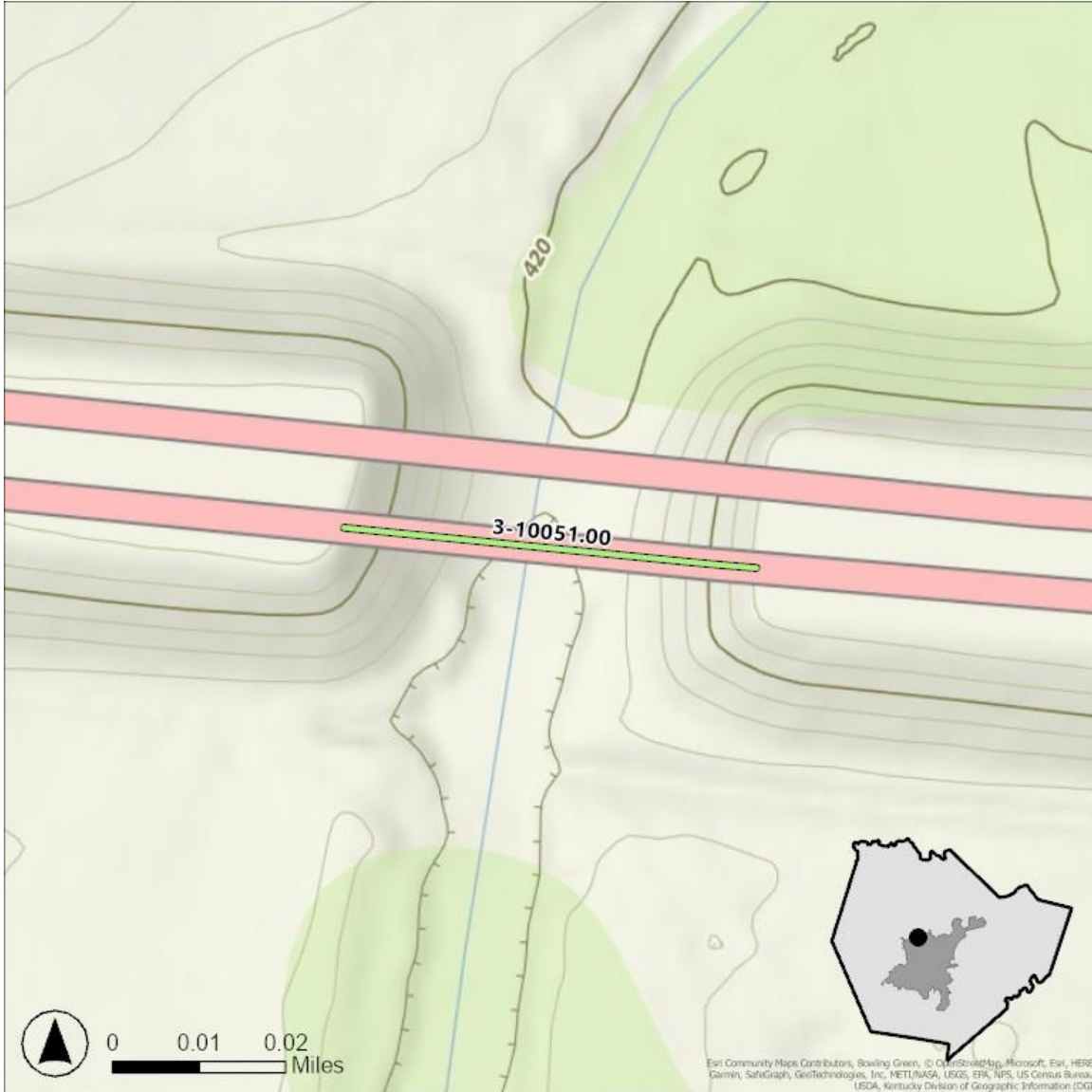
Federally Funded Transportation Projects

KYTC ID	Route	Length	Project Description							
3-10049.00	KY-185	0.110	Bridge project in Warren County on KY-185 at Barren River.							
Fund Type	Phase	FY 2024	FY 2025	FY 2026	FY 2027	FY 2028	FY 2029	FY 2030	Future	Total Funding
BRX	D						\$ 1,042,142			\$ 1,042,142
BRX	C							\$ 6,947,616		\$ 6,947,616
TOTAL										\$ 7,989,758



Federally Funded Transportation Projects

KYTC ID	Route	Length	Project Description							
3-10051.00	KY-880 / US-68	0.040	Bridge project in Warren County on KY-880/US-68 at Jennings Creek.							
Fund Type	Phase	FY 2024	FY 2025	FY 2026	FY 2027	FY 2028	FY 2029	FY 2030	Future	Total Funding
BRO	D							\$ 583,814		\$ 583,814
BRX	C							\$ 3,892,096		\$ 3,892,096
TOTAL										\$ 4,475,910



Federally Funded Transportation Projects

KYTC ID	Route	Length	Project Description							
3-10052.00	I-65	0.120	Bridge project in Warren County on I-65 at Barren River.							
Fund Type	Phase	FY 2024	FY 2025	FY 2026	FY 2027	FY 2028	FY 2029	FY 2030	Future	Total Funding
BRO	D						\$ 1,651,000			\$ 1,651,000
BRO	C							\$ 16,509,584		\$ 16,509,584
TOTAL										\$ 18,160,584



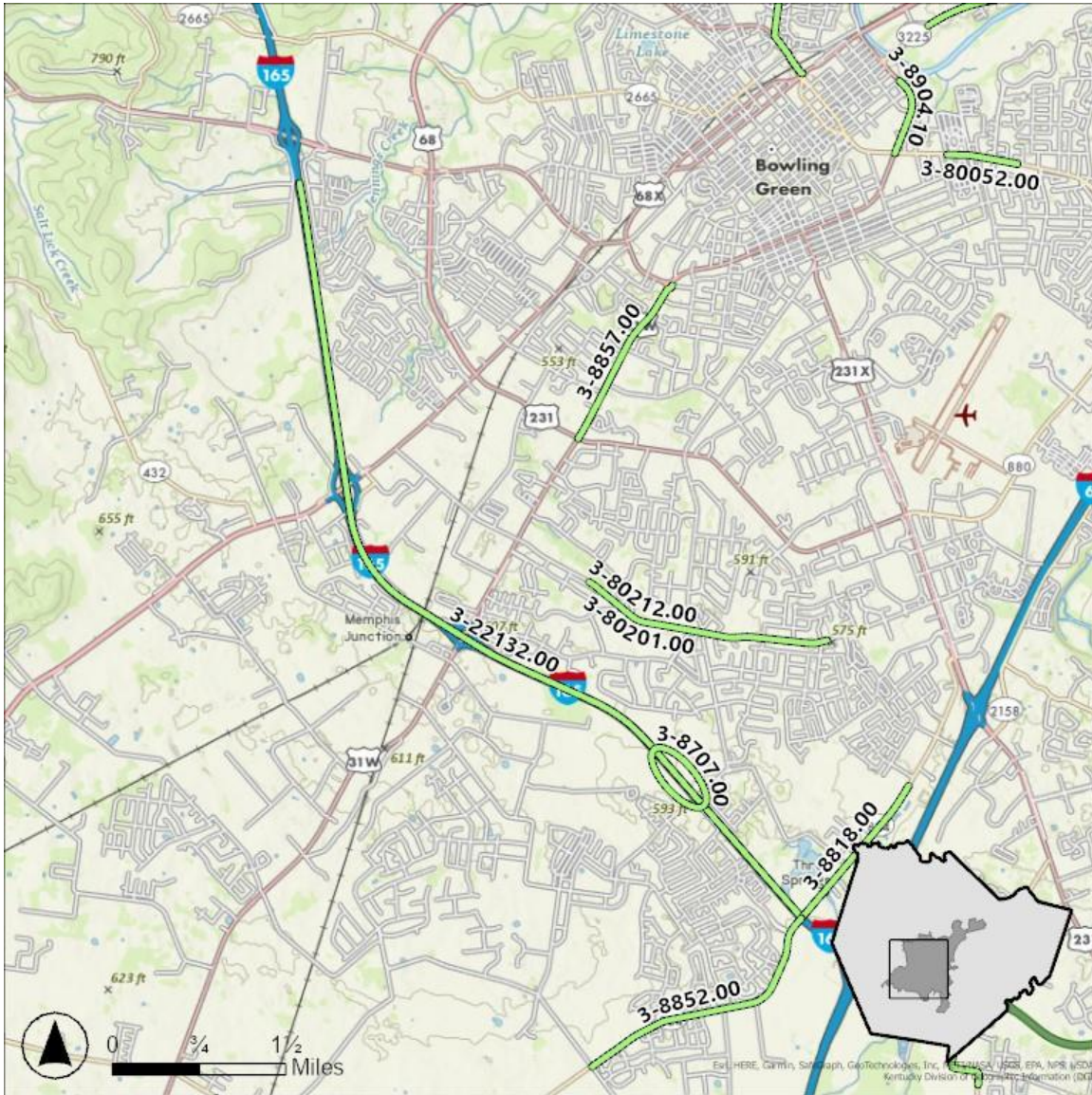
Federally Funded Transportation Projects

KYTC ID	Route	Length	Project Description							
3-10053.00	CR-1388	0.010	Bridge project in Warren County on Greencastle Road at Taylor Branch.							
Fund Type	Phase	FY 2024	FY 2025	FY 2026	FY 2027	FY 2028	FY 2029	FY 2030	Future	Total Funding
FBP	D							\$ 115,920		\$ 115,920
TOTAL								\$ 115,920		\$ 115,920



Federally Funded Transportation Projects

KYTC ID	Route	Length	Project Description							
3-22132.00	I-165	6.600	Address condition of I-165 from milepoint 0.521 to milepoint 7.121.							
Fund Type	Phase	FY 2024	FY 2025	FY 2026	FY 2027	FY 2028	FY 2029	FY 2030	Future	Total Funding
NHPM	D							\$ 551,760		\$ 551,760
NHPM	C							\$ 4,965,840		\$ 4,965,840
TOTAL										\$ 5,517,600



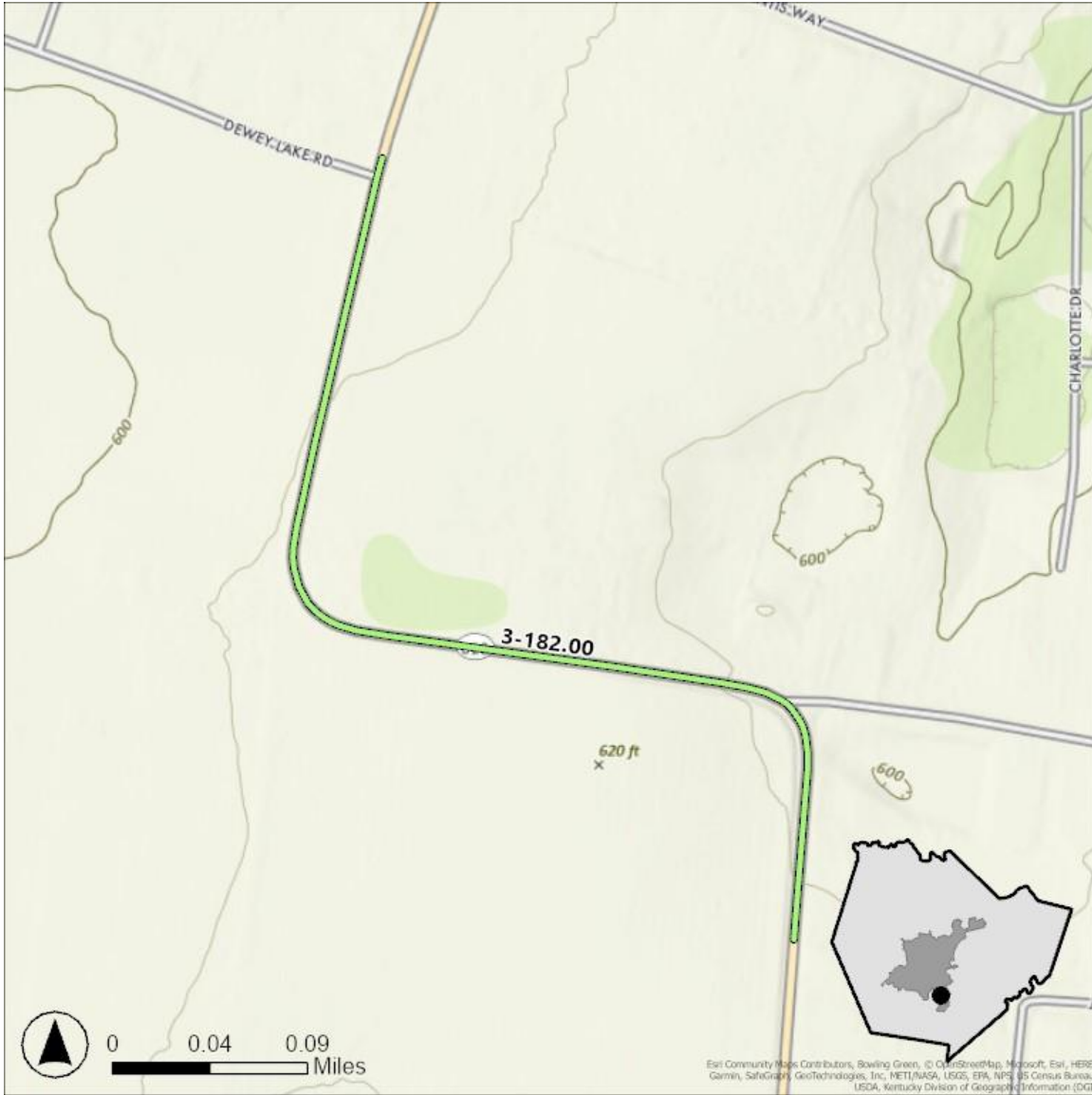
Federally Funded Transportation Projects

KYTC ID	Route	Length	Project Description							
3-80203.00	US-31W	0.75	Improve mobility and reduce congestion on US-31W (Louisville Road) from Mizpah Road to Freeport Road.							
Fund Type	Phase	FY 2024	FY 2025	FY 2026	FY 2027	FY 2028	FY 2029	FY 2030	Future	Total Funding
NH	R	\$ 2,000,000								\$ 2,000,000
NH	U	\$ 1,000,000								\$ 1,000,000
NH	C		\$ 3,000,000							\$ 3,000,000
TOTAL										\$ 6,000,000

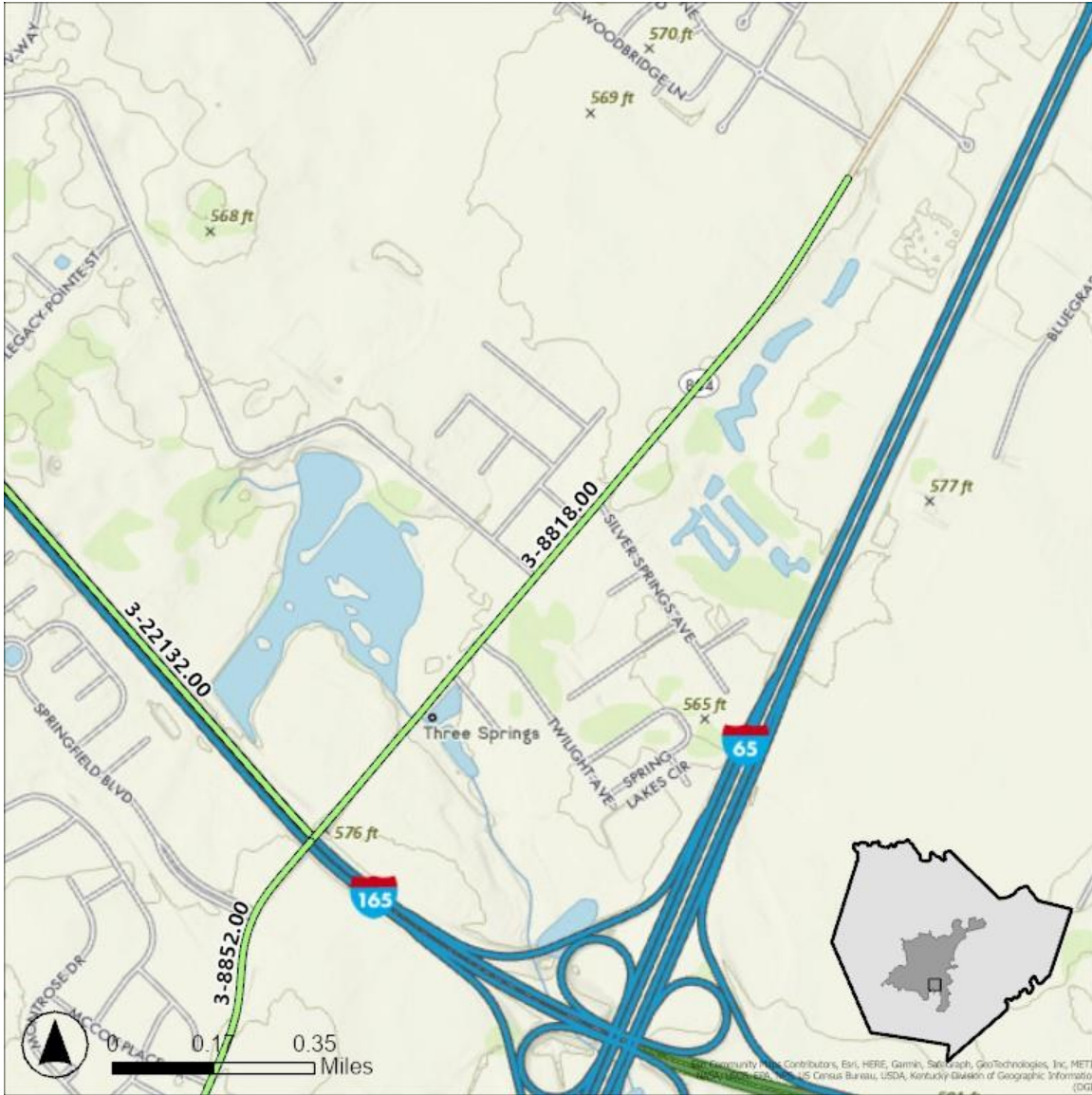


State Funded Transportation Projects

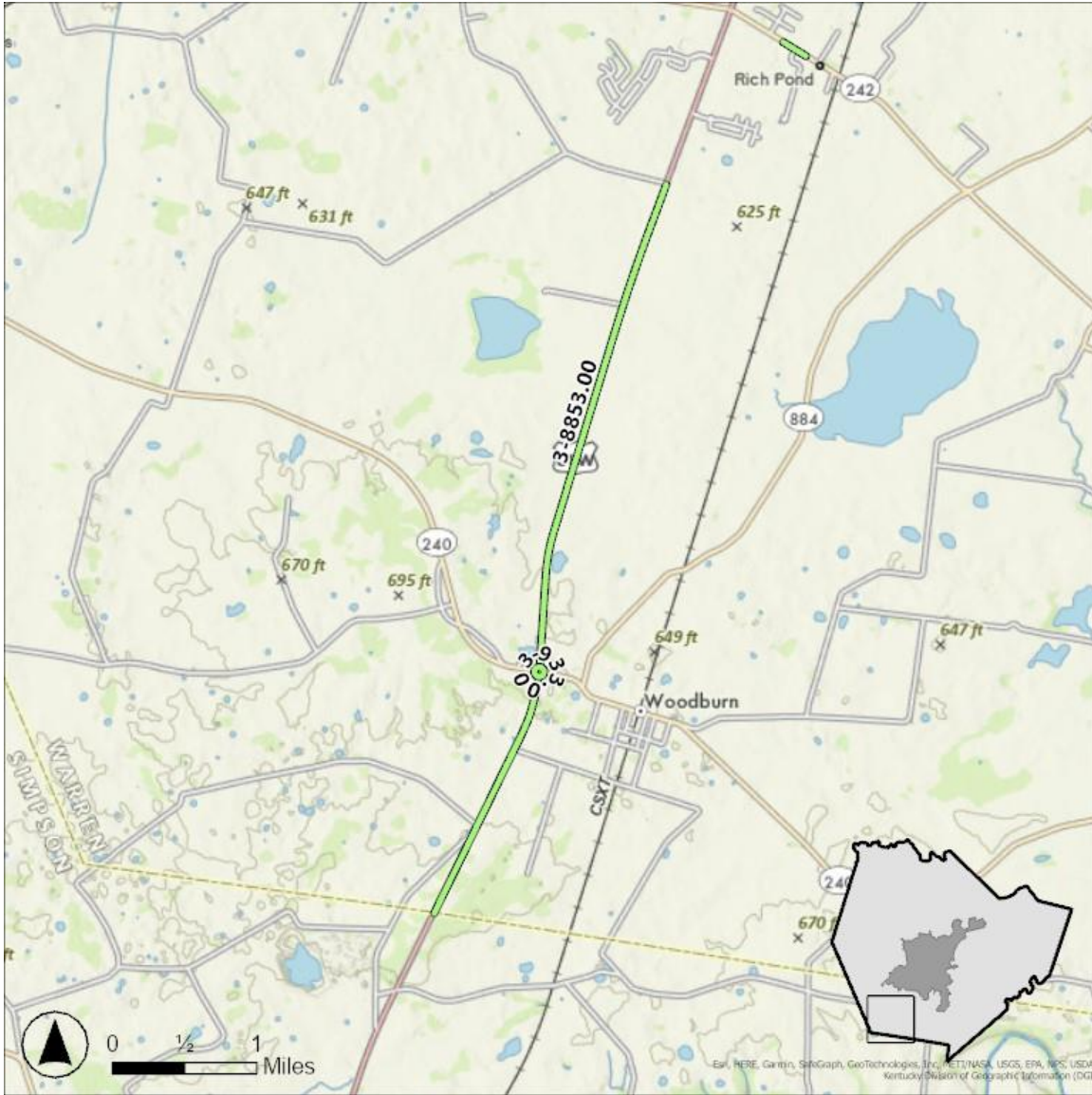
KYTC ID	Route	Project Description								Total Funding
3-182.00	KY-622	Reconstruct KY 622 (Plano Rd) to eliminate two right-angle curves.								
Fund Type	Phase	FY 2024	FY 2025	FY 2026	FY 2027	FY 2028	FY 2029	FY 2030	Future	Total Funding
SPP	R	\$ 2,630,000								\$ 2,630,000
SPP	U		\$ 2,140,000	\$ 1,000,000						\$ 3,140,000
SPP	C				\$ 2,490,000					\$ 2,490,000
TOTAL										\$ 8,260,000



State Funded Transportation Projects										
KYTC ID	Route	Project Description								
3-8818.00	KY-884	Three Springs Road extension from Flealand to I-165, including bridge over the interstate spur.								
Fund Type	Phase	FY 2024	FY 2025	FY 2026	FY 2027	FY 2028	FY 2029	FY 2030	Future	Total Funding
HGC	C		\$ 8,800,000							\$ 8,800,000
TOTAL			\$ 8,800,000							\$ 8,800,000

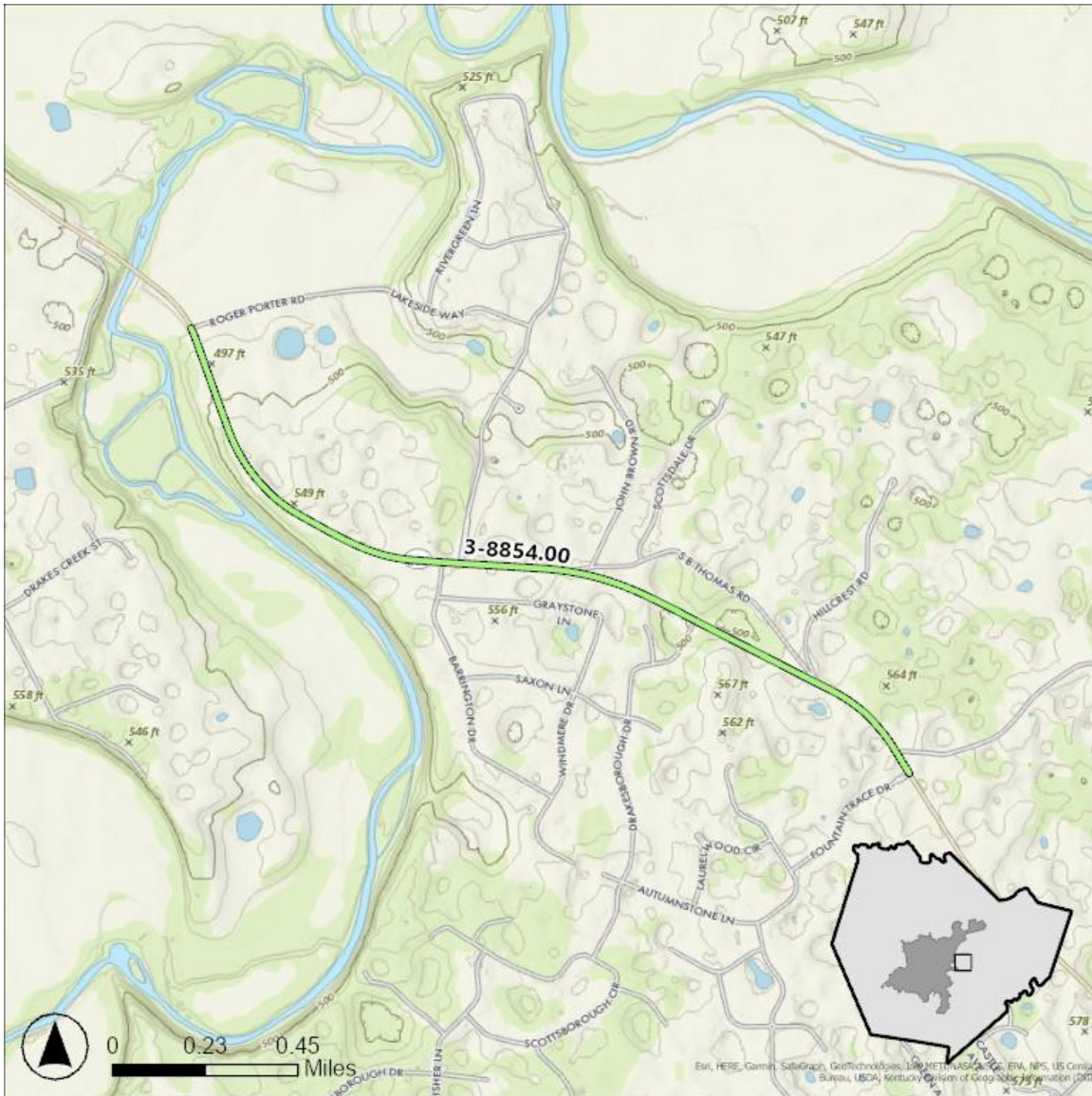


State Funded Transportation Projects										
KYTC ID	Route	Project Description								
3-8853.00	US-31W	Minor widening (2+1 concept) from Warren/Simpson County line to Buchanon Park.								
Fund Type	Phase	FY 2024	FY 2025	FY 2026	FY 2027	FY 2028	FY 2029	FY 2030	Future	Total Funding
HGC	U	\$ 4,290,000	\$ 4,290,000							\$ 4,290,000
HGC	C			\$ 14,240,000						\$ 14,240,000
TOTAL										\$ 18,530,000



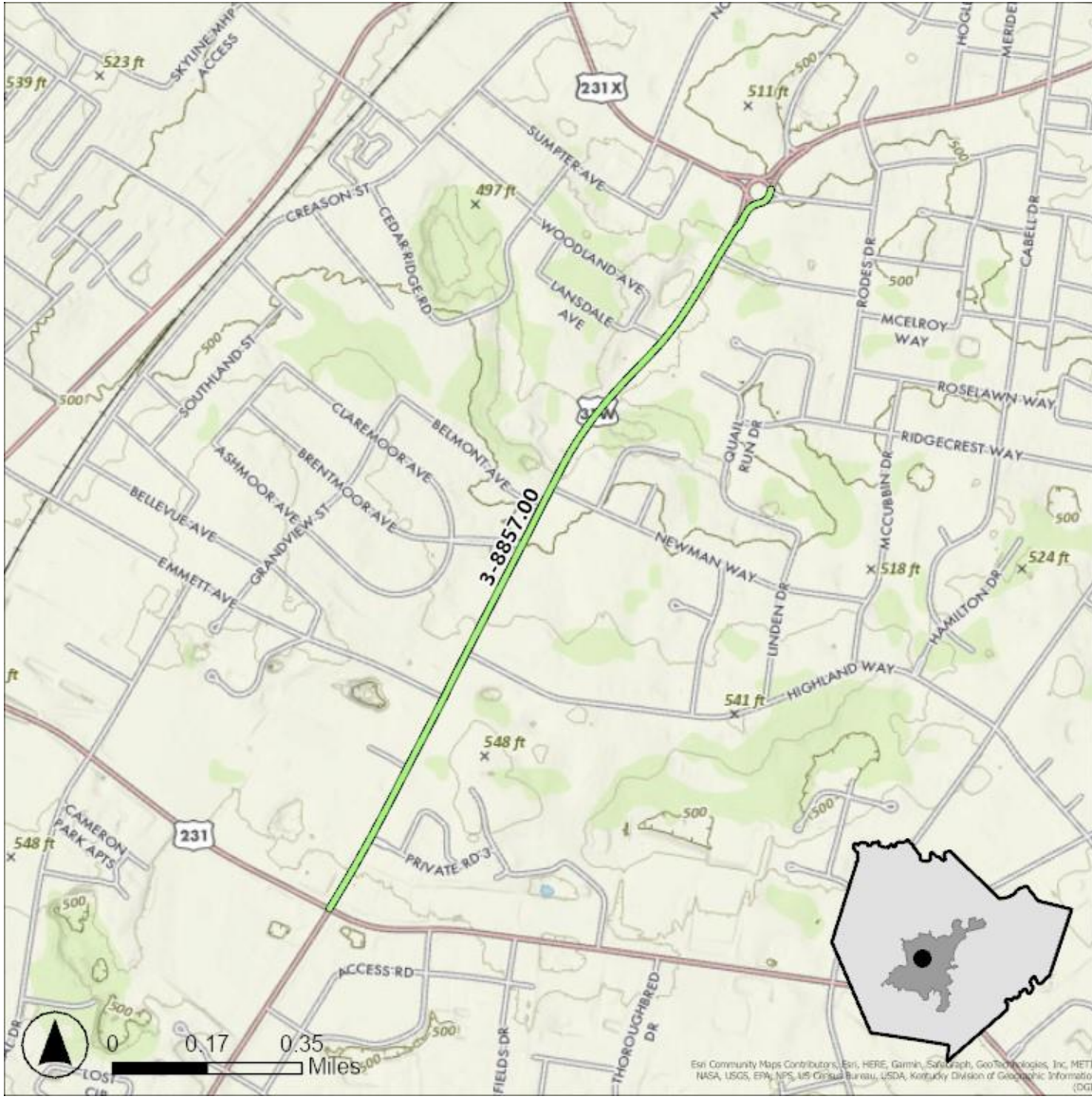
State Funded Transportation Projects

KYTC ID	Route	Project Description								
3-8854.00	KY-234	Major widening/reconstruction of Cemetery Road (KY-234) from Fountain Trace to Roger Porter Road (MP 7.878 to MP 9.625).								
Fund Type	Phase	FY 2024	FY 2025	FY 2026	FY 2027	FY 2028	FY 2029	FY 2030	Future	Total Funding
SPP	R	\$ 3,000,000								\$ 3,000,000
SPP	U		\$ 1,000,000	\$ 1,000,000	\$ 1,250,000					\$ 3,250,000
SPP	C				\$ 4,500,000					\$ 4,500,000
TOTAL										\$ 10,750,000

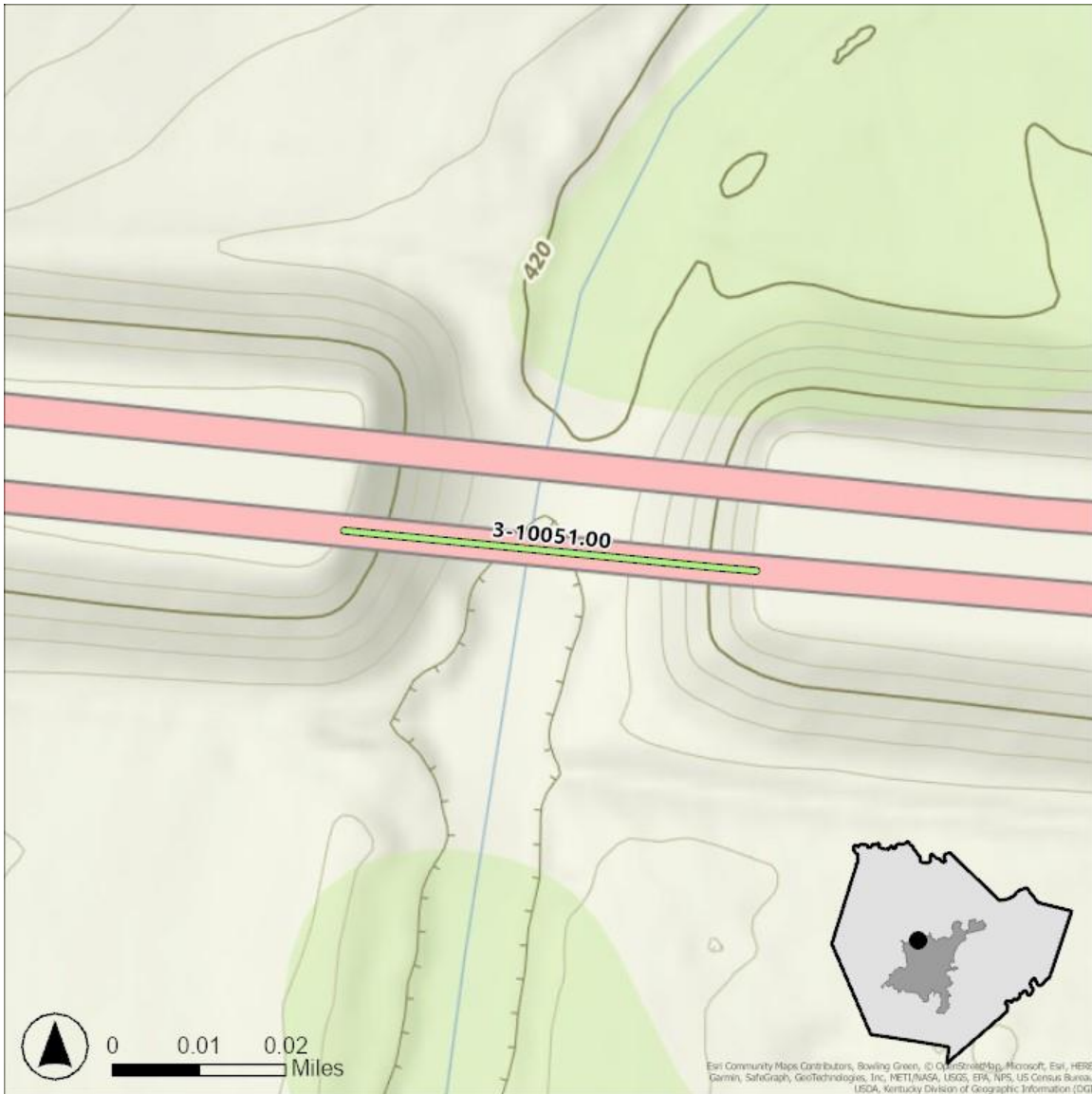


State Funded Transportation Projects

KYTC ID	Route	Project Description								Total Funding
3-8857.00	US-31W	Widen US-31W from Campbell Lane (US-231) to University Boulevard (US-231X). MP 10.561 to 11.817								\$ 4,300,000
Fund Type	Phase	FY 2024	FY 2025	FY 2026	FY 2027	FY 2028	FY 2029	FY 2030	Future	Total Funding
SPP	C		\$ 1,000,000	\$ 1,000,000	\$ 2,300,000					\$ 4,300,000
TOTAL										\$ 4,300,000



State Funded Transportation Projects										
KYTC ID	Route	Project Description								
3-800051.00	KY-3250	Safety improvements and rehabilitation on KY-3225. Keep existing footprint by replacing curbline in same location from MP 0 to MP 1.00.								
Fund Type	Phase	FY 2024	FY 2025	FY 2026	FY 2027	FY 2028	FY 2029	FY 2030	Future	Total Funding
SPP	R	\$ 1,230,000								\$ 1,230,000
SPP	U	\$ 110,000								\$ 110,000
SPP	C			\$ 1,350,000						\$ 1,350,000
TOTAL										\$ 2,690,000



State Funded Transportation Projects

KYTC ID	Route	Project Description								
3-800052.00	KY-234	Extend the 5-lane section of KY 234 (Fairview Avenue) from MP 11.9 to MP 12.4. Improvements may include a roundabout, turn								
Fund Type	Phase	FY 2024	FY 2025	FY 2026	FY 2027	FY 2028	FY 2029	FY 2030	Future	Total Funding
SPP	R		\$ 220,000							\$ 220,000
SPP	U		\$ 1,760,000							\$ 1,760,000
SPP	C			\$ 710,000	\$ 1,000,000					\$ 1,710,000
TOTAL										\$ 3,690,000

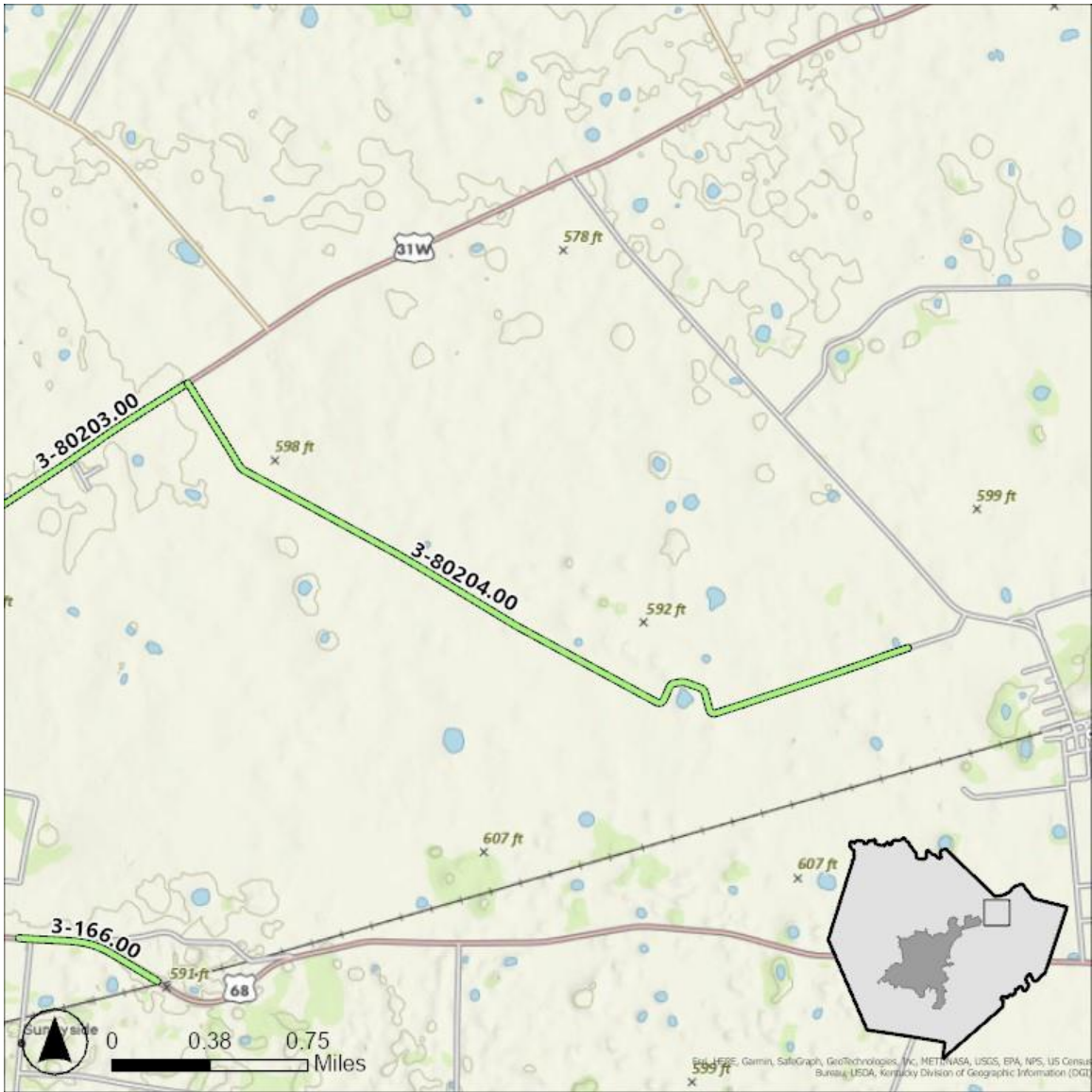


State Funded Transportation Projects										
KYTC ID	Route	Project Description								
3-80201.00 / 3-80212.00	CS-1432	Reduce congestion and increase safety on Cave Mill Road/Dishman Lane from the end of the three-lane section near Raintree Drive (MP 0.570) to just east of Grider Pond Road.								
Fund Type	Phase	FY 2024	FY 2025	FY 2026	FY 2027	FY 2028	FY 2029	FY 2030	Future	Total Funding
SPP	R		\$ 6,500,000							\$ 6,500,000
SPP	U			\$ 1,200,000	\$ 5,000,000					\$ 6,200,000
SPP	C				\$ 12,400,000					\$ 12,400,000
TOTAL										\$ 25,100,000



State Funded Transportation Projects

KYTC ID	Route	Project Description								
3-80204.00	CR-1060	Improve connectivity to Transpark.								
Fund Type	Phase	FY 2024	FY 2025	FY 2026	FY 2027	FY 2028	FY 2029	FY 2030	Future	Total Funding
SPP	C		\$ 6,900,000							\$ 6,900,000
TOTAL									\$	6,900,000



State Funded Transportation Projects										
KYTC ID	Route	Project Description								
3-80214.00	KY-101	Construct a two-lane roundabout at the intersection of KY-101 and the I-65 southbound entrance and exit ramps in Smiths Grove. Widen the existing I-65 southbound exit ramp to two lanes and extend the beginning point of the ramp approximately five-hundred feet.								
Fund Type	Phase	FY 2024	FY 2025	FY 2026	FY 2027	FY 2028	FY 2029	FY 2030	Future	Total Funding
SPP	R		\$ 1,000,000	\$ -						\$ 1,000,000
SPP	U		\$ 1,000,000	\$ -						\$ 1,000,000
SPP	C			\$ 1,500,000	\$ 6,000,000					\$ 7,500,000
TOTAL										\$ 9,500,000

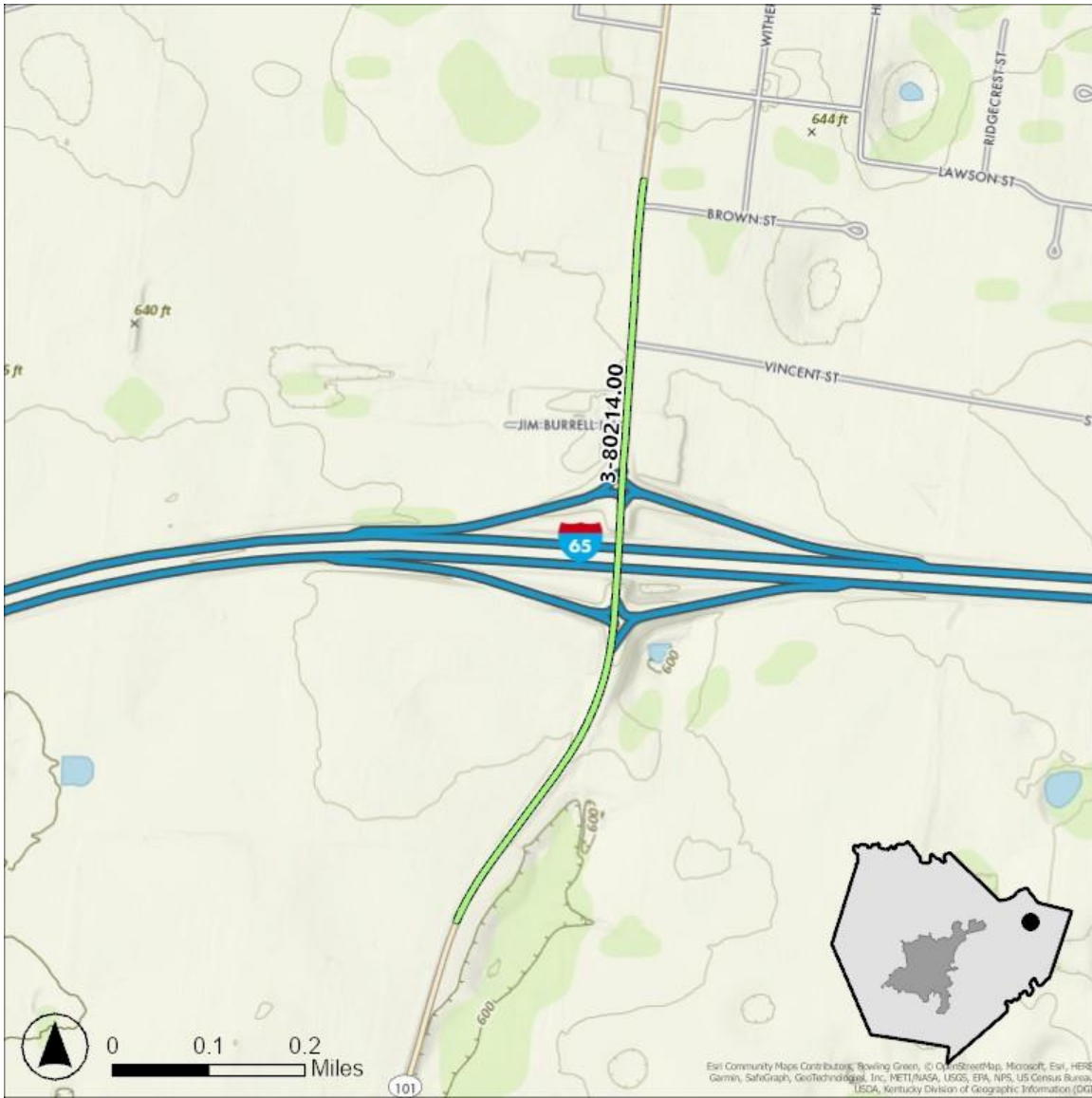


TABLE 2 | SUMMARY OF HIGHWAY FUNDING TYPES

FISCAL YEAR		FUNDING TYPE												TOTAL
		NH	STP	FBP	SPP	HSIP	TAP	GR	BRO	BRX	BRZ	CRP	FLAP	
2024	Est. Cost	\$ 3,750,000	\$ 26,057,785	\$ -	\$ 770,000	\$ 7,458,125	\$ 929,720	\$ 25,000	\$ -	\$ -	\$ -	\$ 196,066	\$ 562,500	\$ 39,749,196
	Revenue	\$ 3,750,000	\$ 26,057,785	\$ -	\$ 770,000	\$ 7,458,125	\$ 929,720	\$ 25,000	\$ -	\$ -	\$ -	\$ 196,066	\$ 562,500	\$ 39,749,196
2025	Est. Cost	\$ 3,940,000	\$ -	\$ -	\$ 435,000	\$ -	\$ -	\$ -	\$ -	\$ -	\$ -	\$ 111,732	\$ -	\$ 4,486,732
	Revenue	\$ 3,940,000	\$ -	\$ -	\$ 435,000	\$ -	\$ -	\$ -	\$ -	\$ -	\$ -	\$ 111,732	\$ -	\$ 4,486,732
2026	Est. Cost	\$ 2,500,000	\$ -	\$ -	\$ -	\$ -	\$ -	\$ -	\$ -	\$ -	\$ -	\$ 1,138,300	\$ -	\$ 3,638,300
	Revenue	\$ 2,500,000	\$ -	\$ -	\$ -	\$ -	\$ -	\$ -	\$ -	\$ -	\$ -	\$ 1,138,300	\$ -	\$ 3,638,300
2027	Est. Cost	\$ 24,850,000	\$ -	\$ -	\$ 4,665,000	\$ -	\$ -	\$ -	\$ -	\$ -	\$ -	\$ -	\$ -	\$ 29,515,000
	Revenue	\$ 24,850,000	\$ -	\$ -	\$ 4,665,000	\$ -	\$ -	\$ -	\$ -	\$ -	\$ -	\$ -	\$ -	\$ 29,515,000
2028	Est. Cost	\$ -	\$ -	\$ -	\$ -	\$ -	\$ -	\$ -	\$ -	\$ -	\$ -	\$ -	\$ -	\$ -
	Revenue	\$ -	\$ -	\$ -	\$ -	\$ -	\$ -	\$ -	\$ -	\$ -	\$ -	\$ -	\$ -	\$ -
2029	Est. Cost	\$ 26,310,000	\$ -	\$ -	\$ -	\$ -	\$ -	\$ -	\$ 1,651,000	\$ 1,042,142	\$ -	\$ -	\$ -	\$ 29,003,142
	Revenue	\$ 26,310,000	\$ -	\$ -	\$ -	\$ -	\$ -	\$ -	\$ 1,651,000	\$ 1,042,142	\$ -	\$ -	\$ -	\$ 29,003,142
2030	Est. Cost	\$ 5,517,600	\$ -	\$ 115,920	\$ -	\$ -	\$ -	\$ -	\$ 17,093,398	\$ 10,839,712	\$ -	\$ -	\$ -	\$ 33,566,630
	Revenue	\$ 5,517,600	\$ -	\$ 115,920	\$ -	\$ -	\$ -	\$ -	\$ 17,093,398	\$ 10,839,712	\$ -	\$ -	\$ -	\$ 33,566,630
TOTAL	Est. Cost	\$ 66,867,600	\$ 26,057,785	\$ 115,920	\$ 5,870,000	\$ 7,458,125	\$ 929,720	\$ 25,000	\$ 18,744,398	\$ 11,881,854	\$ -	\$ 1,446,098	\$ 562,500	\$ 139,959,000
	Revenue	\$ 66,867,600	\$ 26,057,785	\$ 115,920	\$ 5,870,000	\$ 7,458,125	\$ 929,720	\$ 25,000	\$ 18,744,398	\$ 11,881,854	\$ -	\$ 1,446,098	\$ 562,500	\$ 139,959,000

TABLE 4 | FEDERALLY FUNDED TRANSPORTATION PROJECTS

KYTC ID	ROUTE	LENGTH	MTP REFERENCE	PROJECT DESCRIPTION	FUND TYPE	YEAR	PHASE	TOTAL PHASE COST (\$)
3-110.3	KY-185	1.81		Improve KY-185 from 0.24 miles south of Pruitt Rd to 0.16 miles south of KY 1320. MP 6.540 to 8.350	STP	2024	C	14,073,125
3-110.4	KY-185	1.54		Improve KY-185 from 0.32 miles south of Austin Raymer Road to 0.08 miles south of the bridge over Ivy Creek.	SPP	2024	R	770,000
					SPP	2025	U	435,000
					SPP	2027	C	4,665,000
3-166.00	US-68	0.45		Construct left and right turn lanes from US 68/KY 80 onto Fred Madison Road at approximately the 17.1 milepoint.	STP	2024	C	1,600,000
3-933.00	US-31W	0.38		Installation of an Intersection Conflict Warning System and minor access management improvements at the intersection of US 31W (Nashville Rd) and KY 240 (Woodburn Allen Springs Rd / Petros Rd).	HSIP	2024	C	140,000
3-934.00	US-68	4.52		Replacement of targeted Guardrail End Treatments on various routes in District 3.	HSIP	2024	C	222,000
3-938.00	US-68 / KY-101	0.30		Convert intersection at US-68 at KY-101 to a roundabout (MP 22.100 – 22.400 and MP 7.200 – 7.350).	HSIP	2024	C	1,100,000
3-939.00	US-68	0.80		Convert intersection at US-68 at KY-242 to an RCUT and study corridor for additional RCUTS (MP 2.800 – 3.600).	HSIP	2024	C	1,500,000
3-940.00	US-231	0.70		Convert intersection at US-231 at I-165 to a Diverging Diamond Interchange (MP 14.500 – 15.200).	HSIP	2024	C	2,000,000
3-941.00	US-31W	0.36		Construct a roundabout on US 31W from milepoint 1.25 to 1.61 in Warren County. (2024BOP)	HSIP	2024	C	1,500,000
3-3026.00	US-31W	-		Installation of pedestrian islands at intersections on Riverview Drive at College Street and Center Street.	TAP	2024	D	7,570
					TAP	2024	C	80,747
3-3206.00	GW	2.38	Table 7.4 / TAP	Construct 10' bike/ped trail from Roland Bland Park to Hobson Grove Park to close the gap between Downtown Bowling Green and the West End in Bowling Green.	TAP	2024	C	841,403
3-4307.00	KY-234	0.11		Install guardrail on KY-234 (Cemetery Rd).	GR	2024	C	25,000
3-8707.00	I-165	0.60	Table 7.2	Construct a new interchange on I-165 (Natcher Parkway) at Elrod Road in Bowling Green. MP 3.4 - MP 4.0	NH	2025	D	940,000
					NH	2027	R	8,810,000
					NH	2027	U	8,290,000
					NH	2029	C	26,310,000
3-8905.00	US-31W	1.59		Major widening to improve mobility and reduce congestion on US-31W from US-68 to Mizpah Road. MP 20.904 to 22.490	STP	2024	C	10,384,660
3-9024.00	KY-185	1.80		Perform low-cost safety improvements on KY-185 from MP 8.250 to MP 10.050 in Warren County.	HSIP	2024	U	10,000
					HSIP	2024	C	986,125
3-10049.00	KY-185	0.11		Bridge project in Warren County on KY-185 at Barren River.	BRX	2029	D	1,042,142
					BRX	2030	C	6,947,616
3-10051.00	KY-880/ US-68	0.04		Bridge project in Warren County on KY-880/US-68 at Jennings Creek.	BRO	2030	D	583,814
					BRX	2030	C	3,892,096
3-10052.00	I-65	0.12		Bridge project in Warren County on I-65 at Barren River.	BRO	2029	D	1,651,000
					BRO	2030	C	16,509,584
3-10053.00	CR-1388	0.01		Bridge project in Warren County on Greencastle Road at Taylor Branch.	FBP	2030	D	115,920
3-22132.00	I-165	6.60		Address condition of I-165 from milepoint 0.521 to milepoint 7.121.	NHPM	2030	D	551,760
					NHPM	2030	C	4,965,840
3-80203.00	US-31W	0.75		Improve mobility and reduce congestion on US-31W (Louisville Road) from Mizpah Road to Freeport Road.	NH	2024	R	2,000,000
					NH	2024	U	1,000,000
					NH	2025	C	3,000,000
N/A	US-231	0.22		Construct shared use path on US-231 (Scottsville Road) from KY-884 (Three Springs Road) to US-231X (Campbell Ln).	CRP	2024	D	196,066
					CRP	2025	R	111,732
					CRP	2026	C	1,138,300
KY FLAP 19	N/A	-		Planning study for Bowling Green-Mammoth Cave National Park Shared Use Path	FLAP	2024	P	562,500
3-80320.00	US-68	0.8		Modernize US-68 between Victoria Street and Clay Street in Bowling Green, Warren County, Kentucky.	NH	2024	D	750,000
					NH	2026	R	1,000,000
					NH	2026	U	1,500,000
					NH	2027	C	7,750,000
TOTAL FUNDING FOR ALL TIP PROJECTS								139,959,000

TABLE 13 | STATE FUNDED PROJECTS

KYTC ID	ROUTE	LENGTH	PROJECT DESCRIPTION	FUND TYPE	YEAR	PHASE	COST (\$)
3-182.00	KY-622		Reconstruct KY 622 (Plano Road) to eliminate two right-angle curves.	SPP	2024	R	2,630,000
					2025	U	2,140,000
					2026	U	1,000,000
					2027	C	2,490,000
3-8818.00	KY-884	1.32	Three Springs Road extension from Flealand to I-165, including bridge over the interstate spur.	HGC	2025	C	8,800,000
3-8852.00	KY-884	1.92	Reconstruct KY-884 from Long Road to I-165 (MP 5.516 to MP 7.438) (Bridge over I-165 under 3-8818)	SPP	2024	R	2,610,000
					2024	U	4,240,000
					2025	C	7,480,000
3-8853.00	US-31W	4.26	Minor widening (2+1 concept) from Warren/Simpson County line to Buchanan Park.	HGC	2025	U	4,290,000
					2026	C	14,240,000
3-8854.00	KY-234	1.75	Major widening/reconstruction of Cemetery Road (KY-234) from Fountain Trace to Roger Porter Road (MP 7.878 to MP 9.625).	SPP	2024	R	3,000,000
					2025	U	1,000,000
					2026	U	1,000,000
					2027	U	1,250,000
					2027	C	4,500,000
3-8857.00	US-31W		Widen US-31W from Campbell Lane (US-231) to University Boulevard (US-231X). MP 10.561 to 11.817	SPP	2025	C	1,000,000
					2026	C	1,000,000
					2027	C	2,300,000
3-8904.10	US-31W	Table 7.3 / MPO Rank 2	Widen US-31W from Park Avenue to Fairview Avenue. MP 13.698 to 14.669	SPP	2025	U	4,000,000
					2026	C	2,870,000
3-9009.00	US-31W		Construct reduced crossing u-turn to enhance safety at Bristow Elementary School.	SPP	2024	C	640,000
3-80005.00	KY-242	0.15	Add left turning lane on KY 242 into Richpond Elementary School at milepoint 3.8 to 3.95.	SPP	2024	C	280,000
3-80051.00	KY-3225	1	Safety improvements and rehabilitation on KY-3225. Keep existing footprint by replacing curbline in same location from MP 0 to MP 1.00.	SPP	2024	R	1,230,000
					2024	U	110,000
					2026	C	1,350,000
3-80052.00	KY-234	0.5	Extend the 5-lane section of KY 234 (Fairview Avenue) from MP 11.9 to MP 12.4. Improvements may include a roundabout, turn lane, and a signal at Hampton Drive.	SPP	2025	R	220,000
					2025	U	1,760,000
					2026	C	710,000
					2027	C	1,000,000
3-80201.00 / 3-80212.00	CS-1432		Reduce congestion and increase safety on Cave Mill Road/Dishman Lane from the end of the three-lane section near Raintree Drive (MP 0.570) to just east of Grider Pond Road.	SPP	2025	R	6,500,000
					2026	U	1,200,000
					2027	U	5,000,000
					2027	C	12,400,000
3-80204.00	CR-1060		Improve connectivity to Transpark.	SPP	2025	C	6,900,000
3-80214.00	KY-101		Construct a two-lane roundabout at the intersection of KY-101 and the I-65 southbound entrance and exit ramps in Smiths Grove. Widen the existing I-65 southbound exit ramp to two lanes and extend the beginning point of the ramp approximately five-hundred feet.	SPP	2025	R	1,000,000
					2025	U	1,000,000
					2026	C	1,500,000
					2027	C	6,000,000

TOTAL SPP/HGC FUNDING 120,640,000