

ENACTED HIGHWAY PLAN 2024-2030



Andy Beshear, Governor of the Commonwealth of Kentucky

JUNE 2024



Andy Beshear
GOVERNOR

TRANSPORTATION CABINET

200 Mero Street
Frankfort, Kentucky 40601

Jim Gray
SECRETARY

June 27, 2024

TO: Recipients of the 2024 Enacted Highway Plan

On behalf of Governor Andy Beshear, the Kentucky Transportation Cabinet (KYTC) is pleased to present the 2024 Enacted Highway Plan. As required by the Kentucky Revised Statutes, Chapter 176, this plan is the means by which major highway improvement projects scheduled for the next six years were submitted to, and enacted by, the 2024 Kentucky General Assembly. The 2024 Enacted Highway Plan outlines scheduled highway project activities for FY 2024 through FY 2030.

The Kentucky Transportation Cabinet's mission is to provide a safe, efficient, environmentally sound, and fiscally responsible transportation system that delivers economic opportunity and enhances the quality of life in Kentucky. In developing Kentucky's 2024 Enacted Highway Plan, KYTC is using highway system performance data to address bridge and pavement needs determined through "asset management" scenario planning.

Alongside the use of KYTC's SHIFT (Strategic Highway Investment Formula for Tomorrow) mechanism for ranking proposed highway mobility projects across the state, the 2024 Enacted Highway Plan is largely a data-driven document, seeking to balance priority existing system investments with needed safety, regional access, and economic development projects located across the Commonwealth.

The plan provides substantial state and federal funding to help address the backlog of needed pavement repairs and deficient bridges. Through the SHIFT Process, KYTC worked with legislators, Area Development Districts (ADDs), and Metropolitan Planning Organizations (MPOs) to weigh the relative need of individual projects. The SHIFT prioritization tool used technical data analyses to produce relative scores for projects being considered for the Highway Plan and was augmented by those local discussions. The SHIFT input factors helped determine mobility projects to be considered for inclusion in this edition of the Highway Plan, but engineering judgement and KYTC's long-range vision and goals also contributed significantly to the ultimate prioritization of Highway Plan investments.

For the 2024 Enacted Highway Plan, FY-2025 through FY-2030 funding estimates total nearly \$9.6 billion, including \$6.4 billion in federal funds, \$1.4 billion in required state matching funds, \$114 million in local matching funds, \$950 million in state construction funding expected to be available for state priority "SPP" projects, \$20 million of state road funds in FY-2025 and

\$20 million of state road funds in FY-2026 for a County Priority Project (“CPP”) program, \$450 million in State General Fund money identified for “High Growth Counties” projects, and \$300 million of State General Fund revenue that was made available for the I-69 Ohio River Crossing (ORX) and Mountain Parkway Extension projects should federal MPDG grants be awarded for those two projects. The federal dollars are based on the Bipartisan Infrastructure Law (BIL) enacted by Congress in November 2021. The new federal law reauthorized existing federal transportation programs and provided numerous opportunities for competitive discretionary highway grant funding. It is KYTC's goal to continue to compete favorably for those grants to help fund some of our larger projects while also working closely with local governments to aggressively pursue grant funds for locally important projects.

The 2024 Enacted Highway Plan provides a core group of projects designed to responsibly address infrastructure priorities across Kentucky for the next six years. The Kentucky Transportation Cabinet is pleased to present this regionally diverse, prioritized highway program.

Sincerely,

A handwritten signature in blue ink, appearing to read "Jim Gray", is written over the typed name and title.

Jim Gray
Secretary



TRANSPORTATION
CABINET

KENTUCKY 2024 ENACTED HIGHWAY PLAN

For a digital copy, please visit
transportation.ky.gov/Program-Management

“To provide a safe, efficient, environmentally sound and fiscally responsible transportation system that delivers economic opportunity and enhances the quality of life in Kentucky.”

JUNE 2024



KENTUCKY TRANSPORTATION CABINET DEPARTMENT OF HIGHWAYS 2024 ENACTED HIGHWAY PLAN

TABLE OF CONTENTS

NARRATIVE

- I. INTRODUCTION: FACTORS AFFECTING THE 2024 ENACTED HIGHWAY PLAN
 - A. Asset Management and Performance: KYTC’s Investment in Bridges and Pavements
 - B. Capacity Improvements: KYTC’s Investment in Priority System Upgrades
 - C. “ZVARIOUS” Funding: KYTC’s Investment in Ongoing Program Activities
 - D. County Priority Projects Program Funding from HJR 92
- II. ENVIRONMENTAL UPDATE
- III. REVENUE ESTIMATES AND ASSUMPTIONS
 - A. Federal Revenue Projections
 - B. State Project Funding Projections
- IV. KYTC MEGA PROJECTS
- V. HISTORIC CONSTRUCTION AWARDS
- VI. PROGRAM CONTINUITY

PROJECT LISTING

- I. EXISTING HIGHWAY ASSET MANAGEMENT PROJECTS
- II. HIGHWAY IMPROVEMENT PROJECTS
- III. “ZVARIOUS” PROJECTS
- IV. COUNTY PRIORITY PROJECTS (HJR92/CPP)


LIST OF FIGURES

FIGURE 1: 2024 HIGHWAY PLAN FUNDING LEVELS, OVERALL STATE AND FEDERAL

FIGURE 2: 2024 HIGHWAY PLAN FUNDING LEVELS, FEDERAL PROGRAM BREAKDOWN BY YEAR

FIGURE 3: ROAD FUND AND FEDERAL DEBT SERVICE

FIGURE 4: HISTORIC CONSTRUCTION AWARDS



SYP NARRATIVE



I. Introduction

Factors Affecting the 2024 Enacted Highway Plan

The development of the Biennial Highway Plan and the recommended projects for the four years beyond the upcoming biennium constitute Kentucky’s six-year highway plan. Highway system asset management and performance measures are used to prioritize projects involving pavement, bridge, and guardrail needs, while safety improvements, economic growth, traffic congestion, and new connectivity projects across the Commonwealth are prioritized through other methods. The costs of these investments are weighed against the anticipated annual state and federal funding and efforts are made to fiscally balance both the Enacted Biennial Highway Plan and the out-four-years of the Highway Plan. In accordance with KRS 48.110 (6) (f) and 176.430, the Governor typically submits the Recommended Highway Plan to the Kentucky General Assembly in January of each even-numbered year, and as the chart below illustrates, the General Assembly deliberates over, and ultimately enacts, a highway plan on or before April 15 with the final published version of the enacted highway plan made available by KYTC in June of each even-numbered year.



The 2024 Enacted Highway Plan is a practical action guide to support the Commonwealth’s goal of building a better Kentucky through transportation. The journey is the safest when the roadmap is the clearest and this plan proposes effective ways to invest state and federal dollars to maintain and build our transportation system. With all users in mind, Kentucky’s vision, mission, and goals for its highway system are as follows:

KENTUCKY’S TRANSPORTATION STRATEGY


Kentucky’s transportation vision and mission statements serve to guide the strategies employed to most effectively utilize state and federal revenue streams to deliver needed highway system improvements.

Kentucky’s Transportation Vision

Striving to be national leaders in transportation who provide transportation infrastructure and services for the 21st century that deliver new economic opportunities for all Kentuckians.

Kentucky’s Transportation Mission

To provide a safe, efficient, environmentally sound and fiscally responsible transportation system that delivers economic opportunity and enhances the quality of life in Kentucky.



Goal 1

Promote Safety in All Decision Making

Goal 2

Strengthen Stakeholder and Customer Relationships

Goal 3

Deliver Economic Opportunities and Enhance Quality of Life

Goal 4

Optimize Performance through People and Innovation

Goal 5

Nurture a Culture of Diversity and Inclusion

As KYTC recommends highway projects and programs that align with Kentucky’s vision and mission, it is critical that KYTC makes every effort to address its existing backlog of pavement and bridge needs while pursuing highway improvement projects that provide enhanced roadway safety, improved regional access, and increased economic opportunity for each geographic region of Kentucky.

The 2024 Enacted Highway Plan is divided into four distinct focus areas to stress the commitment toward **Asset Management** (taking care of the existing roads and bridges), **Capacity Improvements** (providing new and wider roads to handle future traffic), a **“ZVARIOUS”** category of funds necessary to honor past funding commitments and support various ongoing program activities and a **County Priority Projects Program** directed by the 2024 General Assembly. The following sections outline each of these focus areas.

Accordingly, the 2024 Enacted Highway Plan is divided into four distinct focus areas, enabling the Kentucky General Assembly to appreciate KYTC’s commitment to the following sections outlined in each of these focus areas.

A

Asset Management and Performance:

KYTC’s Investment in Bridges and Pavements
(taking care of Kentucky’s existing roads and bridges)

B

Capacity Improvements:

KYTC’s Investment in Priority System Upgrades
(providing new and wider roads to handle Kentucky’s future traffic)

C

“ZVARIOUS” Funding:

KYTC’s Investment in Ongoing Program Activities
(a category of funding necessary to honor past funding commitments and support various ongoing program activities)

D

County Priority Projects Program:

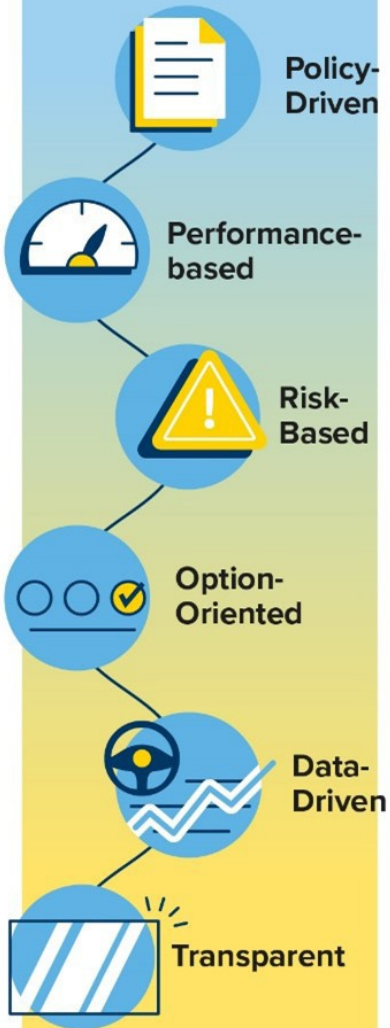
KYTC’s Investment in County Priority Projects
(providing state road funds to assist with improvements to county and city roads approved by the General Assembly)



ASSET MANAGEMENT AND PERFORMANCE:

KYTC's Investment in Bridges and Pavements

Asset Management Principles:



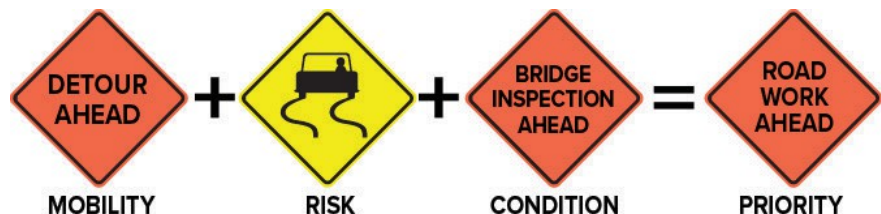
Kentucky's transportation network provides a critical connection between people and businesses within the Commonwealth.

To maintain its assets responsibly, KYTC has made a strong commitment to ongoing investments to preserve asset conditions and system performance as cost-effectively as possible. This approach reflects the Cabinet's strong commitment to its Transportation Asset Management (TAM) framework, which:

- Links planned investments to performance expectations.
- Extends the service life of the transportation system economically using low-cost treatments early in an asset's service life.
- Reduces agency risk and exposure from unplanned events such as flooding.
- Enhances system resilience.

KYTC's Performance-Based Approach

KYTC's Performance-Based Approach to managing its pavements and bridges relies on performance measures to monitor system performance, identify needs, and develop investment priorities. As part of this process, KYTC establishes goals that represent the desired state of good repair for its entire state-managed transportation system. These performance measures are also used to establish budget requirements and life cycle plans for pavement and bridge preservation. Since pavements and bridges represent the Commonwealth's largest capital investment and one of the largest components of Kentucky's public wealth, preserving these assets effectively is a top priority.





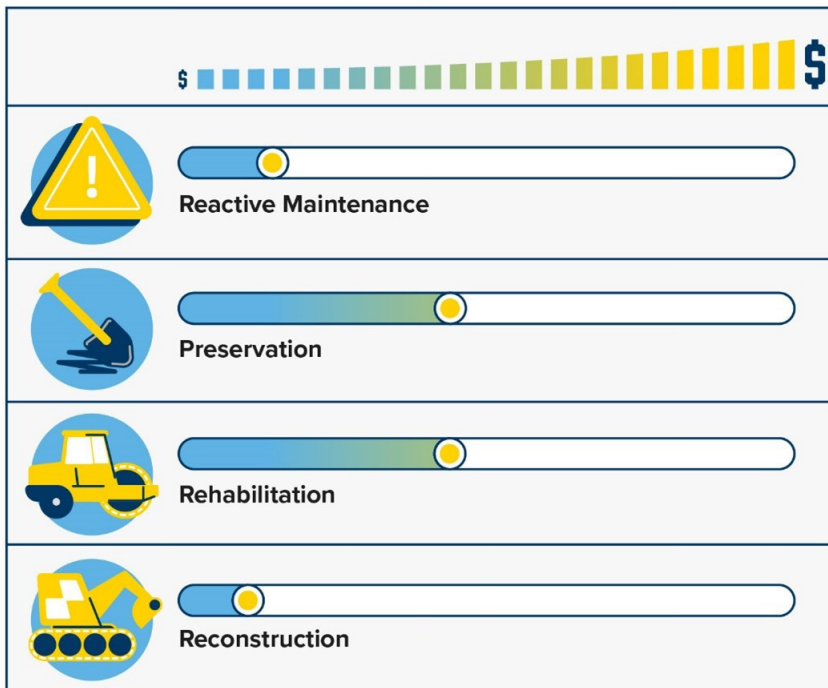
Hal Rogers Parkway
between Manchester and Perry Counties
Photo by Les Nicholson

Best Combination of Treatments

The Six Year Plan Works to Present the Best Combination of Treatments

for assets to manage the transportation network. KYTC allocates available funding to programs to maintain and improve pavement and bridge conditions based on an analysis of current condition and the estimated life cycle needs. Using life cycle planning, KYTC evaluated the best combination of treatments over an analysis period to extend asset service life as cost-effectively as possible. Life cycle planning recognizes that the balanced selection of treatments slows deterioration and minimizes risk to the traveling public.

Effective Pavement & Bridge Programs Balance Treatment Needs



63,000+
LANE MILES OF PAVEMENT

14,000+
BRIDGES

STATE-OWNED
& MAINTAINED
STRUCTURES **9,000+**

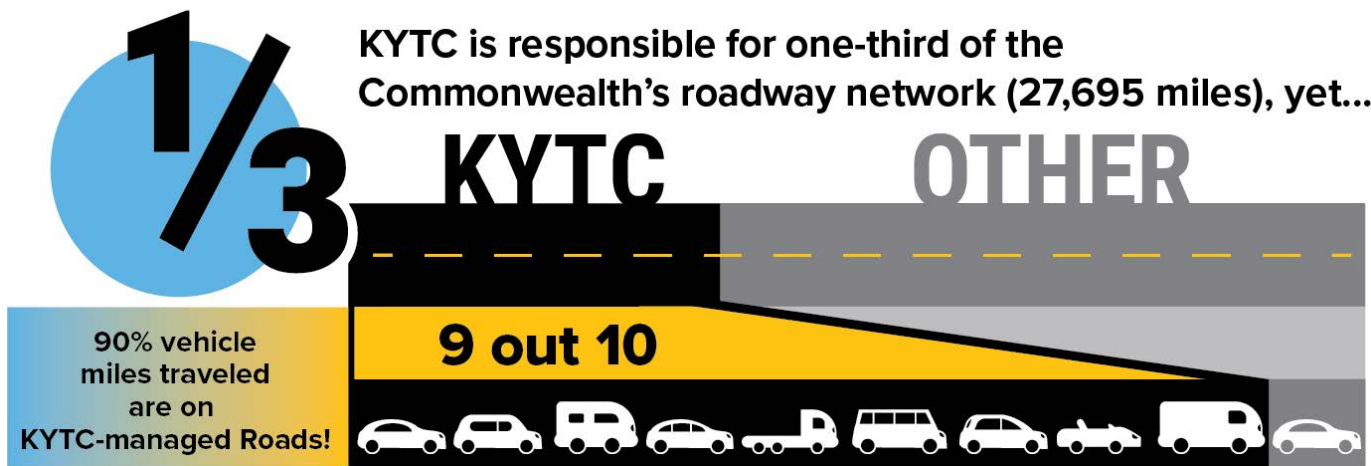
\$53 Billion
Infrastructure
Investment

7th LARGEST SYSTEM
IN THE NATION

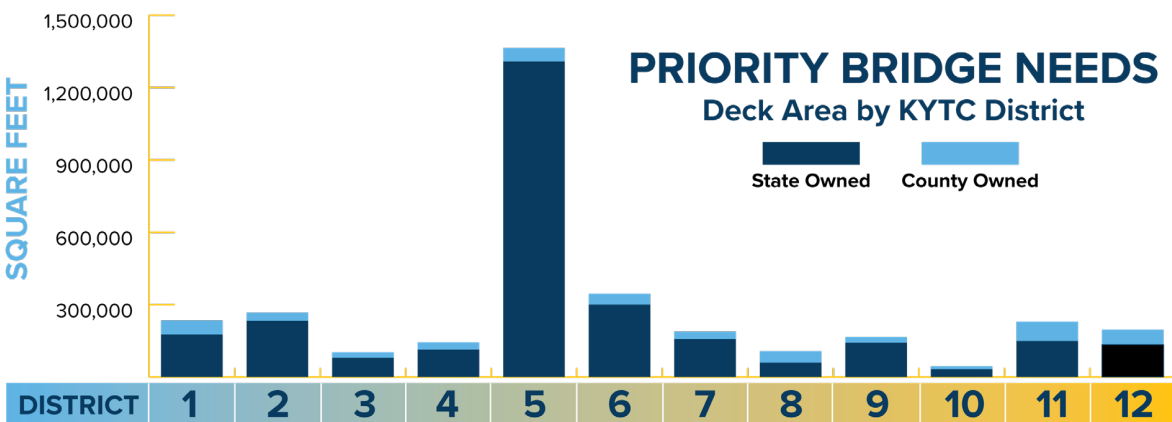
*Maintaining
transportation assets
in a state of good
repair is pivotal for
the health, safety,
and economic vitality
of the state.*

INVESTMENT STRATEGY

While KYTC’s planned investment strategies seek to make the best use of available 2024 Enacted Highway Plan funding, the level of funding is not adequate to achieve its desired state of good repair. Approximately 5% of the bridge inventory across the Commonwealth is currently in Poor condition. As time goes by, deterioration will continue, and that percentage will rise. KYTC has decided to be proactive on state-owned bridges by spending enough on replacements and rehabilitation to slow the rate of deterioration and to reduce the percentage of bridges in Poor condition. Improving/maintaining integrity of structures will reduce risk of weight restrictions that limit the movement of emergency response, snow-plows, freight, and other heavy vehicles. Pavement conditions are also expected to improve by implementing the life cycle strategies recommended in the TAM.



The Performance Investment Projects allow KYTC to Actively Manage Transportation Assets as conditions, economics, and events change the needs and benefits. These projects are aimed at investing available funding effectively to address short-, medium-, and long-term agency priorities to ensure that planned expenditures are aligned with the Cabinet’s strategic objectives.



B

CAPACITY IMPROVEMENTS:

KYTC's Investment in Priority System Upgrades



Complete Streets Project - Kentucky Street in Bowling Green

To assist in the prioritization of highway capacity and improvement needs, KYTC developed a prioritization tool entitled the Strategic Highway Investment Formula for Tomorrow (SHIFT). The SHIFT process is a data-driven, objective, and collaborative approach to developing a geographically sensitive, data-informed highway plan. SHIFT was developed by KYTC through concerted interaction with the Cabinet's planning partners. During each highway plan cycle, KYTC continually seeks to improve SHIFT and its associated processes, always working to ensure that it employs the most current and effective technical methodologies.

An effective highway program must support all areas of system performance in a strategic way. Effective performance management requires an understanding of the interconnection between performance areas. Maximizing asset conditions at the expense of needed investments in the other performance areas would not lead to the best overall system performance. The SHIFT program is designed to address the connection between multiple performance areas. This system is a needs-based approach used to rank potential highway improvement projects by KYTC highway district for inclusion in the Highway Plan. The SHIFT formula is an objective process that uses data on safety, congestion, asset management, economic growth, and benefit-cost ratios to rank potential projects relative to others.

KYTC starts with a list of projects previously identified by state and local transportation leaders (ADDs, MPOs, and KYTC Districts). To move forward, projects must either be sponsored by local transportation leaders or be committed projects (those listed in the previous Highway Plan). KYTC districts coordinate with MPOs, ADDs, and state and local officials to ensure their priorities are considered.

KYTC Highway Plan projects are scored by SHIFT based on seven key attributes:





The SHIFT process evaluates potential project types including large scale safety improvements, road widening, reconstruction, construction of new routes, and interchange improvements. Projects outside the SHIFT process include pavement and bridge asset management projects, rural and secondary road projects, maintenance projects, and a variety of projects scheduled to use federally dedicated funds.

SHIFT key attributes are scored based on the following: Safety scores are calculated using the project location crash history and current roadway characteristics. Congestion scores are based on vehicle hours of delay. The economic growth score considers increased accessibility to jobs by decreasing travel times as a result of the project. The benefit-cost ratio represents the calculated benefits derived from anticipated travel-time and crash reduction savings divided by the project cost. The asset management component considers bridge and pavement needs within the project limits addressed by the proposed project. The resilience measure prioritizes critical roadways to ensure the continued flow of people and goods. The non-motorized mobility component considers proposed project improvements that include dedicated facilities for pedestrians, bicyclists and other non-motorized modes of travel.

The SHIFT prioritization process acknowledges current highway funding shortfalls, and offers a reliable, balanced approach to project prioritization, selection, and scheduling to use when applying state and federal highway funding across Kentucky's highway system. It is important to acknowledge as KYTC continues to transition to institutionalized data-driven processes, other information is necessary to consider alongside SHIFT scoring to develop a recommended highway plan. These considerations include investments-to-date and associated impacts to communities, fulfillment of previous Highway Plan commitments, the recognition of new transportation priorities designated by Congress through the Bipartisan Infrastructure Law, and completion of significant highway and transportation corridors across Kentucky.



“ZVARIOUS” FUNDING:

KYTC’s Investment in Ongoing Program Activities



The “ZVARIOUS” section of the 2024 Enacted Highway Plan is a long-standing element of KYTC’s biennial presentation of highway needs to the Kentucky General Assembly. In the early days of the Highway Plan, technology was limited and the way that these various program commitments were listed at the end of the alphabetical county-by-county listing of projects was to add a “Z” to the “Various County” identification for these programs. Over time, the “ZVARIOUS” heading has become accepted Highway Plan nomenclature.

Found under its own tab in this booklet, the **ZVARIOUS section of this Highway Plan** addresses programmatic needs and commitments, all designed to provide essential flexibility in implementing the upcoming biennial highway program.

Each of these activities are a critical part of KYTC’s annual highway construction program. The funds represented give KYTC the flexibility to react immediately to unanticipated bridge and pavement needs, as well as be in position to utilize federal and state funding as it becomes available for the indicated actions.

- » Emergency bridge repair and replacement funding
- » Anticipated federal funding for Intelligent Transportation Systems (ITS) activities
- » Anticipated annual Transportation Alternatives Program (TAP) funding
- » Anticipated annual Congestion Mitigation and Air Quality (CM) funding
- » Emergency pavement repair and rehabilitation funding
- » Statewide federal bridge inspection funding
- » Statewide federal Railroad Protective Devices (RRP) funding
- » Statewide highway project design funding to support the state and federal highway programs
- » Statewide replacement of bridge navigational lighting for safety purposes
- » Border State commitments to major river bridge repairs
- » Statewide rockfall and landslide mitigation and repair projects
- » Statewide rest area maintenance
- » Statewide initiatives to enhance truck parking at rest areas, welcome centers, and weigh stations
- » Statewide federal Highway Safety Improvement Program (HSIP) funding
- » Statewide federal and state funding for HSIP projects for highway safety near schools
- » Statewide funding for bridge scour mitigation activities
- » Statewide funding for the Kentucky-specific Americans with Disabilities Act (ADA) transportation plan implementation activities
- » Statewide funding for federal Carbon Reduction Program
- » Statewide funding for federal Protect Formula Program
- » Statewide funding for Electric Vehicles Charging Infrastructure Program
- » Annual federal payback commitments for GARVEE Bonds used to support previously authorized and upcoming Highway Plan projects



“County Priority Projects Program:

KYTC’s Investment in County Priority Projects

The County Priority Projects Program is outlined in House Bill 265, Section 17, as approved by the Kentucky General Assembly. The General Assembly appropriated \$20 million of road funds in FY 2025 and \$20 million of road funds in FY 2026 to assist with improvements to county and city roads. The listing of projects scheduled within the “County Priority Projects” section of the 2024 Enacted Highway Plan was approved and itemized by the Kentucky General Assembly during the 2024 Regular Session through House Joint Resolution (HJR) 92. County Priority Projects were designated in the resolution by the acronym “CPP”, and the list of projects are listed behind HJR/CPP Tab of this document. The projects in HJR 92 were pulled from a compendium of unfunded Contingency Account projects accumulated by KYTC for the prior year. In an effort to address a portion of the March 2024 backlog of unfunded Contingency Account requests totaling more than \$30 million, the General assembly set aside \$20 million through HJR 92 for specific CPP projects previously identified by the Cabinet. Any additions, adjustments, modifications, or interpretations of these identified projects will be provided by the General Assembly in future legislative actions.

II. Environmental Update

Kentucky's Anti-degradation Policy Implementation Methodology contained in 401 KAR 10:030 requires that all project development activities address the protection of water resources. The regulation recognizes the Kentucky General Assembly's authority for approval of projects in the highway plan. Projects are included in the highway plan only after a measured decision that the project enhances the quality of life, vitality of the Commonwealth and promotes the public good. The provisions of the amended regulation specify that inclusion of a project in the highway plan satisfies the requirements for conducting an anti-degradation socioeconomic benefit demonstration. Inclusion of a project is an indication of the General Assembly's conclusion that the reduction in water quality that may occur as a result of the project is acceptable given the socioeconomic benefits to be derived. Citizens who may be concerned about the potential of a project to affect water quality should provide information to their legislator for consideration when evaluating projects for inclusion in the highway plan.



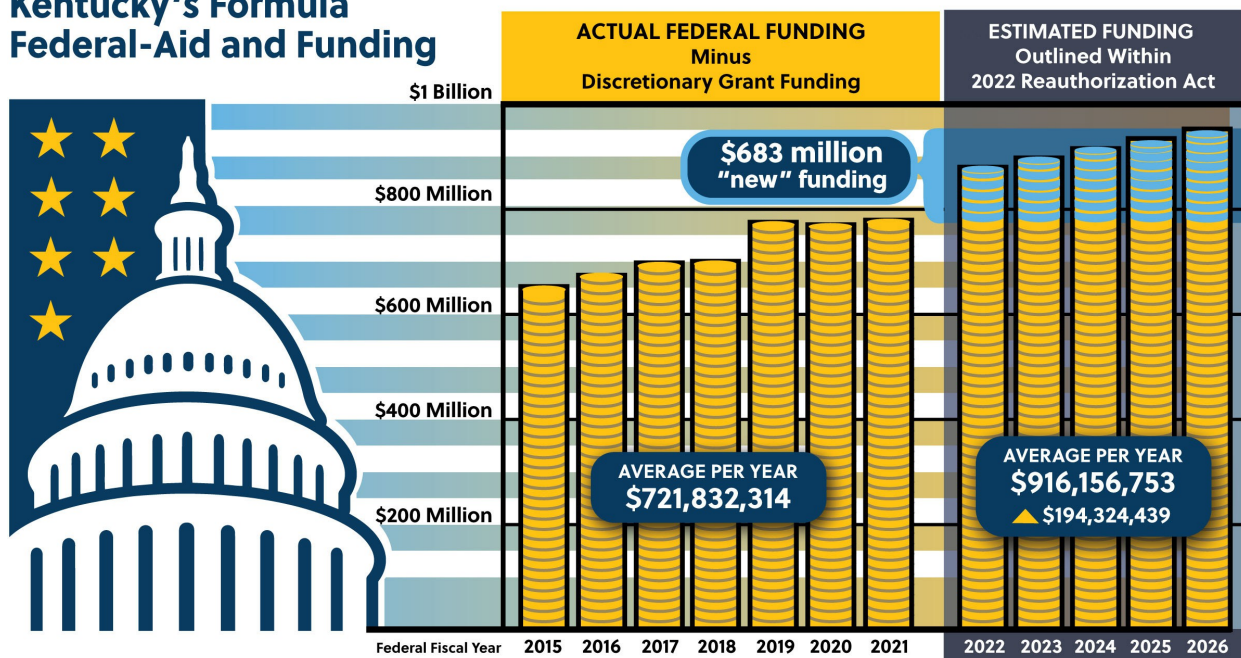
Ecologists conducted a bat survey under a KYTC bridge that was repaired in 2021. The bridge was designed to create animal habitat for the gray bat, an endangered species. (Photo by Kaitlin Keane)



III. Revenue Estimates and Assumptions

The 2024 Enacted Highway Plan is based on the most recent federal and state revenue estimates. State and Federal revenue estimates have been assumed to be “flat-lined” from FY 2026 through FY- 2030. Federal highway programs received a much-needed boost through the Congressional passage of a new federal transportation authorization act, the Infrastructure Investment and Jobs Act (IIJA) of 2021, now called the Bipartisan Infrastructure Law (BIL). As the chart below shows, the BIL reauthorized federal formula highway funding at amounts that exceeded the previous authorization act by approximately \$683 million over the five- year life of the new act. These additional funds are spread throughout the formula federal-aid highway programs with dollars escalating each year. The average five-year formula funding to Kentucky under the BIL is \$916.2 million compared to the previous five-year “FAST Act” average formula funding level of \$721.8 million annually. While the BIL did increase federal formula program size by \$194.4 million, or about 27%, much of this increase was offset by post-COVID transportation sector cost increases and inflation. The BIL also provided a significant infusion of Federal General Fund dollars targeted toward fixing America’s deficient bridges, including about \$88 million annually expected to be allocated to Kentucky.

Kentucky’s Formula Federal-Aid and Funding






In January 2023, President Joe Biden came to Covington, KY to present the Brent Spence Bridge Corridor Project with federal funding grants worth more than \$1.635 billion. Joining him were Kentucky Gov. Andy Beshear, Ohio Gov. Mike DeWine, Kentucky U.S. Senator Mitch McConnell, former Ohio Senator Rob Portman, and Ohio Senator Sherrod Brown.

While the increase in formula federal-aid highway funding is certainly welcome, it should be noted that three new formula programs were also added by Congress. The first is a carbon reduction program (“CARB”) to provide funding to states for activities that reduce carbon dioxide emissions from on-road highway sources. The second is a Promoting Resilient Operations for Transformative, Efficient, and Cost-Saving Transportation (“PROTECT”) program to help states improve the resiliency of transportation infrastructure. The third is a formula allocation to assist each state in developing an Electric Vehicle (EV) charging network.

The BIL also provided discretionary transportation grant programs to be administered by the United States Department of Transportation (USDOT). These grant programs require the states to formally apply for the funds with USDOT determining the grant winners. The following are some of the key grant programs through which KYTC has applied/will be applying for project assistance:

- » The Multimodal Project Discretionary Grant Program (MPDG) which includes the National Infrastructure Project Assistance grants program (Mega*), the Nationally Significant Multimodal Freight and Highways Projects grants program (INFRA*) and the Rural Surface Transportation Grant program (Rural)
- » The Rebuilding American Infrastructure with Sustainability and Equity (RAISE*)
- » The Bridge Investment Grant Program (BIP*)
- » The Electric Vehicle Charging and Fueling Infrastructure Grant Program
- » The PROTECT Grant Program (supplements the formula PROTECT Program)
- » The Safe Streets and Roads for All Grant Program*
- » The Wildlife Crossings Pilot Grant Program*
- » The Reconnecting Communities and Neighborhoods Grant Program*

**Denotes grant program from which Kentucky has received funding.*



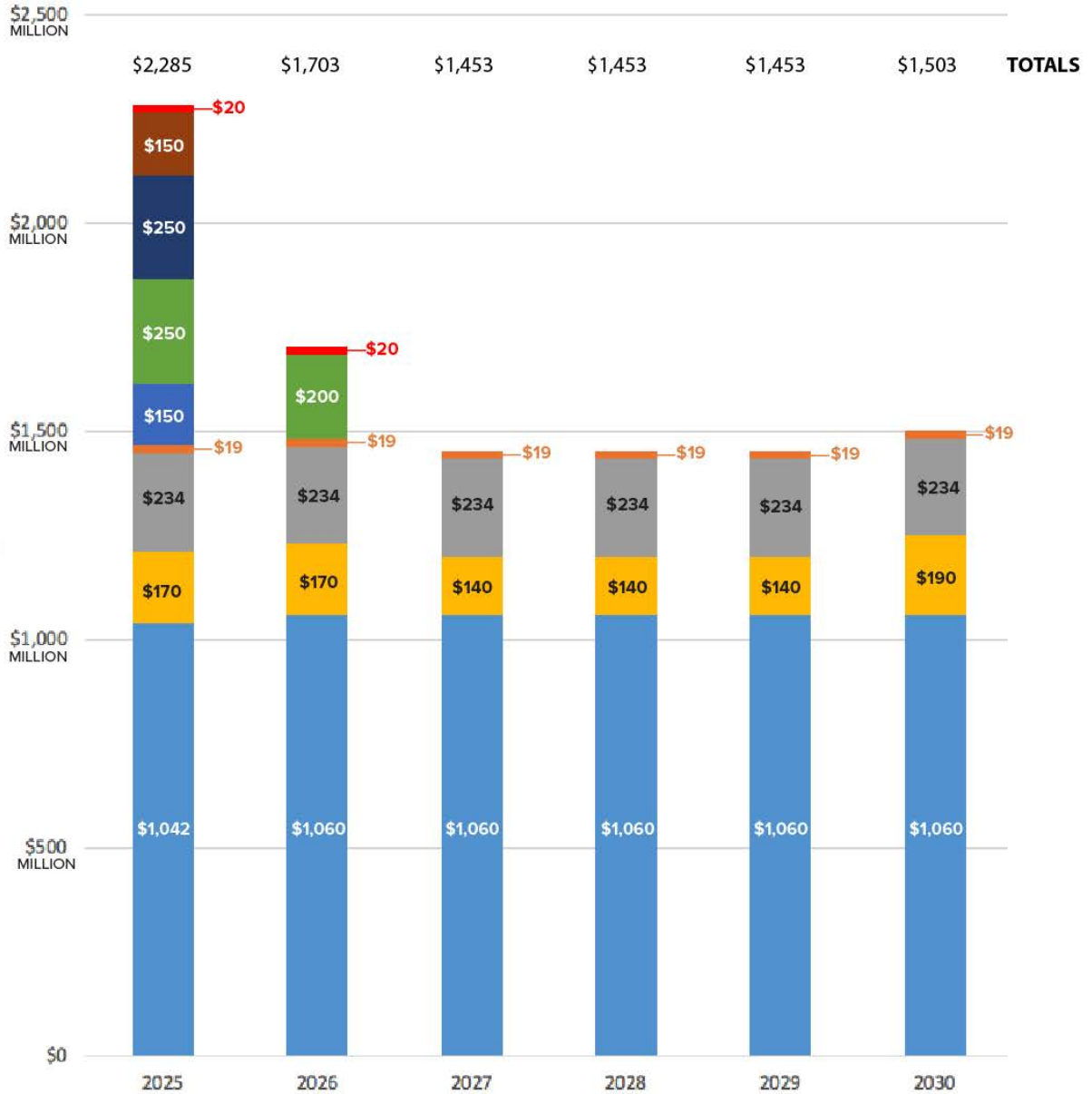
While KYTC cannot predict with certainty that it will receive USDOT federal discretionary grant funding, it will actively seek federal grant funding at every opportunity. Some of the larger projects for which grant funding will play a major role are the I-71/75 Brent Spence Bridge Corridor Project in Northern Kentucky, the I-69 Ohio River Crossing (ORX) at Henderson-Evansville, and the completion of the 4-lane Mountain Parkway Extension along a new alignment from Salyersville to Prestonsburg. Kentucky and Ohio received \$1.6 billion in BIP and Mega Grant funding for the Brent Spence Bridge project in 2022, and MPDG applications have been submitted this year for the I-69 Ohio River Crossing and the Mountain Parkway Extension projects. Kentucky and Indiana also plan to resubmit a BIP Grant request for the I-69 Ohio River Crossing project.

The 2024 Enacted Highway Plan is based on using the BIL authorized formula federal-aid funding projections for Kentucky as provided by the Federal Highway Administration (FHWA). These authorized funding levels were used to develop the funding chart in Figure 1 and are subject to the annual federal appropriations process. Congressional appropriators could change these numbers slightly but, at the time of this writing, FHWA's formula funding calculations represent the best estimate of annual federal funding through Federal FY-2026. For the purposes of this highway plan, the Federal FY-2026 funding levels have been extended through Federal FY-2030 at the Federal FY-2026 level.

In preparing the 2024 Enacted Highway Plan, both federal and state revenue sources have been considered and the projected state and federal-aid highway funds made available to KYTC for major highway projects are displayed in Figure 1. Consistent with past trends and current forecasts, this edition of the Enacted Highway Plan is being developed on the basis of the most recent federal transportation authorization, the BIL Act, and state revenue estimates consistent with projections made by Kentucky's Consensus Forecasting Group (CFG). The CFG is a committee of specially designated experts whose revenue forecasts are used by the Executive Branch and the General Assembly to craft the biennial state budget.

For the 2024 Enacted Highway Plan, FY-2025 through FY-2030 funding estimates total nearly \$9.85 billion, including \$6.4 billion in federal funds, \$1.4 billion in required state matching funds, \$114 million in local matching funds, \$950 million in state construction funding expected to be available for state priority "SPP" projects, \$450 million in State General Fund money identified for "High Growth Counties" projects, and \$300 million of State General Fund revenue that was made available for the I-69 Ohio River Crossing (ORX) and Mountain Parkway Extension projects should MPDG grants be awarded for those two projects, and \$40 million of state road funds for HJR 92/CPP projects. It is important to note that the ability of KYTC to provide the federally required, regular state matching funds and to undertake major state-funded projects is a function of available State Road Fund cash and requires the careful management of State Road Fund expenses. The Cabinet is committed to maintaining cash to a "floor" of \$100 million. The cash management process (as described in "Section II, Part B") currently yields daily cash balances for internal use and provides information for monthly meetings where estimated future cash outlays, including state matching funds for the federal-aid program, can be updated and project funding decisions can be refreshed. As KYTC has gained experience with this process, confidence has grown in both the methodology and the resulting cash flow decisions.

FIGURE 1 **FEDERAL AND STATE HIGHWAY FUNDING LEVELS**
AVAILABLE FOR OBLIGATION FROM 2025 THROUGH 2030
(\$9.8 Billion estimated by Kentucky Transportation Cabinet)



- State Road Funds for HJR92 CPP Projects
- State General Funds for I-69 Ohio River Crossing (ORX) Project
- State General Funds for Brent Spence Bridge
- State Match
- State General Funds for High Growth Counties Projects
- State Priority Projects (SPP)
- State General Funds for Mountain Parkway Extension Project
- Federal

A. Federal Revenue Projections

The FY 2025 - 2030 federal revenue forecasts are based on expected formula federal-aid allocations from the BIL Act through FY 2026 and straight-line projections for FY 2027 - FY 2030. The use of straight-line projections for FY 2027 through FY 2030 is a FHWA approved methodology for estimating revenue in years beyond the period covered by the current federal authorization act. Expected state-by-state levels of federal-aid highway funding under the BIL Act were calculated by FHWA and the resulting category-by-category formula funding amounts were provided through “apportionment tables” for each federal fiscal year.

Figure 2 shows the anticipated federal funding category target amounts used to fiscally balance the 2024 Governor’s Recommended Highway Plan. The anticipated total formula federal-aid dollars and matching funds available to fund projects scheduled for FY 2025 through FY 2030 is expected to be about \$7.8 billion. While the Governor’s recommended 2024-2026 budget and out-year assumptions include sufficient state highway funding to match formula federal-aid dollars through FY-2030, the opportunity to apply for BIL competitive grant programs with matching requirements will be limited by state funding availability. The Brent Spence Bridge Corridor project federal competitive grant award benefitted from the devotion of \$250 million in additional state monies through the General Fund in the 2022-2024 budget. The Enacted 2024- 2026 budget recommendation includes another \$300 million from the state General Fund to supplement the federal grant applications for the I-69 Ohio River Crossing at Henderson-Evansville, and the completion of the 4-lane Mountain Parkway Extension.

Another concern on the federal program side is the FHWA’s requirement of “fiscal constraint” for the federal-aid highway element of the highway plan. The federal portion of the Highway Plan is required by federal law (23CFR 450) to be fiscally balanced. Immediately upon completion of the state legislative process, KYTC begins preparing the new Statewide Transportation Improvement Program (STIP). To the extent fiscally possible, the new STIP will incorporate the federal projects from the 2024 Enacted Highway Plan and will be submitted to the Federal Highway Administration (FHWA) for approval.

This task is made more difficult by the Enacted Highway Plan’s inclusion of three federal funding categories (“APD”, “FED”, and “STP” totaling \$54.5 million) for which federal program revenues were not specifically associated. There are also projects identified within federal categories such as “NH” for which the identified project does not meet the eligibility criteria for that fund source. KYTC will look for opportunities to fund these projects in the upcoming biennium, but cannot guarantee that this will be possible due to legislative adjustments to other formula federal-aid programs, each with its own specific eligibility criteria and highway system performance criticality. Biennial federal funding category adjustments made by the legislature are as follows:

Federal Fund Differences between 2024 Recommended and Enacted Highway Plans

Funding Category	KYTC Recommended Plan (\$Million)	Legislature's Enacted Plan (\$Million)	Difference (\$Million)
NHPM (Interstate and Parkway Pavements and Bridges)	545	292	-253
NH	672	760	88
STP1	53	87	34
STP2	120	183	63
STP3	24	19	-5
STP4	27	22	-5
STP5	68	55	-13
STPF	210	265	55
SAF	188	205	17
APD	0	5	5
FED	0	21	21
STP	0	29	29
TOTAL	1,719	1,943	224

Fiscal constraint for federal-aid highway funding is an important consideration for federal agencies, and the STIP is the document through which fiscal constraint is measured. Any state efforts that result in over-programming of the federal element of the highway plan cannot be accommodated by the federal rules governing the STIP process. Failure to gain FHWA approval of the STIP would result in the suspension of the annual federal-aid program and its approximate \$1.06 billion annual funding for Kentucky. As the STIP is prepared, KYTC will work to achieve federal program fiscal balance while recognizing the 2024 Enacted Highway Plan's expectation that more projects will be accomplished than there will be dollars available to accommodate.

FIGURE 2

Name	BIPARTISAN INFRASTRUCTURE LAW FEDERAL-AID HIGHWAY TYPE OF FUNDING	PERCENT OF REQ. MATCHING FUNDS	FFY 2025	FFY 2026	FFY 2027	FFY 2028	FFY 2029	FFY 2030	COMBINED TOTALS
GAR	GARVEE BOND DEBT SERVICE FD53	TOLL CREDITS		70.0	70.0	12.0	0	0	222.0
NH	FEDERAL NATIONAL HIGHWAY SYSTEM FUNDS	20%	234.5	245.1	251.1	297.0	308.4	308.4	1,644.5
NHPM	FEDERAL NATIONAL HIGHWAY SYSTEM FUNDS FOR PAVEMENTS	20%	194.3	194.3	186.3	187.9	187.9	187.9	1,138.6
STP1	STP (5-200K Pop)	20%	14.0	14.6	14.6	14.6	14.6	14.6	87.0
STP2	STP (<5K Pop)	20%	28.7	29.8	32.2	43.1	43.1	43.1	220.0
STPF	STP Flex Funding	20%	51.3	67.8	67.6	56.7	56.7	56.7	356.8
STP3	STP (5-200K Pop) for Pavements	20%	6.8	6.8	6.8	6.8	6.8	6.8	40.8
STP4	STP (<5K Pop) for Pavements	20%	13.8	13.8	13.8	13.8	13.8	13.8	82.8
STP5	STP Flex Funding for Pavements	20%	24.7	10.3	10.4	21.4	21.4	21.4	109.6
BRO	BRO (BRIDGES ON SYSTEM)	20%	56.0	56.0	56.0	56.0	56.0	56.0	336.0
BRX	BRX (BRIDGES ON/OFF SYSTEM)	20%	45.3	45.3	45.3	45.3	45.3	45.3	271.8
BRZ	BRZ (BRIDGES OFF SYSTEM)	20%	13.8	13.8	13.8	13.8	13.8	13.8	82.8
FBP	FEDERAL BRIDGE PROGRAM	20%	80.0	80.0	80.0	80.0	80.0	80.0	480.0
FBP2	"FEDERAL BRIDGE PROGRAM (15% OFF SYSTEM BRIDGES)"	0%	14.0	14.0	14.0	14.0	14.0	14.0	84.0
RRP	SAFETY-RAILROAD PROTECTION	10%	1.9	1.9	1.9	1.9	1.9	1.9	11.4
RRS	SAFETY-RAILROAD SEPARATION	10%	1.9	1.9	1.9	1.9	1.9	1.9	11.4
SAH	"FEDERAL STP FUNDS DEDICATED TO HUNTINGTON/ ASHLAND (20% Local Match Required)"	20%	1.8	1.8	1.8	1.8	1.8	1.8	10.8
SHN	"FEDERAL STP FUNDS DEDICATED TO HENDERSON (CARRY FORWARD AND 20% Local Match Required)"	20%	0	0	0	0	0	0	-
SLO	"FEDERAL STP FUNDS DEDICATED TO LOUISVILLE (20% Local Match Required)"	20%	26.3	26.8	26.8	26.8	26.8	26.8	160.3
SLX	"FEDERAL STP FUNDS DEDICATED TO LEXINGTON (20% Local Match Required)"	20%	7.7	7.8	7.8	7.8	7.8	7.8	46.7
SNK	"FEDERAL STP FUNDS DEDICATED TO NORTHERN KENTUCKY (20% Local Match Required)"	20%	8.4	8.6	8.6	8.6	8.6	8.6	51.4
APD	FEDERAL APPALACHIAN DEVELOPEMENT HIGHWAYS	20%	14.0	14.0	14.0	14.0	14.0	14.0	84.0
SAF	FEDERAL HIGHWAY SAFETY IMPROVEMENT PROGRAM (HSIP)	10%	55.7	56.9	56.9	56.9	56.9	56.9	340.2
CM	"CONGESTION MITIGATION/AIR QUALITY (20% Local Match Required)"	20%	15.8	16.2	16.2	16.2	16.2	16.2	96.8
TAP	"FEDERAL TRANSPORTATION ALTERNATIVES PROGRAM (20% Local Match Required)"	20%	12.1	12.3	12.3	12.3	12.3	12.3	73.6
CARB	CARBON REDUCTION PROGRAM	20%	22.8	23.3	23.3	23.3	23.3	23.3	139.3
PROT	PROTECT FORMULA PROGRAM	20%	25.9	26.5	26.5	26.5	26.5	26.5	158.4
IF	INNOVATIVE FINANCING	20%	Driven By Financial Analyses						
COMBINED TOTALS			1,042	1,060	1,060	1,060	1,060	1,060	6,341

Note:

1. Mandated GARVEE Bond Debt Service Payments for FFY 2025 through FFY 2030.
2. Previously set-aside upfront "Toll Credits" are used as state match on GARVEE Bond Debt Service Payments as outlined within agreement with GARVEE Bond Holders and with FHWA.
3. No remaining "Toll Credits" available for required state match on new federal funding obligations during FFY 2025 through FFY 2030.
4. The FBP and FBP2 "Federal Bridge Program" funding is funding through National General funds, not through Highway Trust Funds.

B. State Project Funding Projections

A forecast of \$2.35 billion in state road fund cash is expected to be available to support new state-funded highway plan project obligations between FY-2025 and FY-2030. This amount is based on the projected state road fund revenue minus the non-federal state funded fixed budgetary costs and remaining expenditures of currently authorized projects not yet completed. The projected available state road fund cash is based upon a number of assumptions about project cost payouts, revenues accruing to the Road Fund, non-Six-Year Plan costs, state bond debt service payments, unexpected cost increases, and project change orders. Actual decisions about when to obligate state project dollars and how much state project work can be afforded at any point will be made by the Secretary of Transportation and based on monthly cash management evaluations received from KYTC’s Authorization Review Team (ART).

The ART consists of the Cabinet’s Secretary, Deputy Secretary, the State Highway Engineer and deputies, and the KYTC Budget Director. These individuals work closely together to monitor the state funding cash balance, meeting monthly to carefully evaluate actual expenditures for the prior month and planned expenditures for upcoming months relative to future fiscal capacity calculated from ongoing project and program cost projections. Every planned, state-funded project funding decision undergoes a rigorous two-part assessment in which the following questions are asked: (1) Is the project ready to move forward from the project development standpoint? (2) Can KYTC afford to move the project forward considering the cash flow implications of doing so? Only a satisfactory response to both questions permits a project to move forward in the funding process.

The ART provides approval for authorization of state and federal funding for preconstruction phases of projects, for awards of construction phases, system preservation activities, and other highway program activities. The ART takes the necessary steps to assess all planned program outlays and manage cash flow.

In summary, KYTC’s current projection of state road fund revenues available for state project obligations for the Highway Plan’s “SPP” projects and state matching funds for the federal-aid highway funding program are as follows:

State Road Fund Availability FY-2025 through FY-2030

FISCAL YEAR	State Matching Requirement	SPP Project Dollars
FY-2025	\$234 million	\$170 million
FY-2026	\$234 million	\$170 million
FY-2027	\$234 million	\$140 million
FY-2028	\$234 million	\$140 million
FY-2029	\$234 million	\$140 million
FY-2030	\$234 million	\$190 million
Total	\$1.4 Billion	\$950 Million

As Column 3 (SPP Project Dollars) of the previous table demonstrates, KYTC anticipates very limited road fund capacity to pursue “SPP” projects from the 2024 Enacted Highway Plan. Both the 2024 Recommended Highway Plan and the 2024 Enacted Highway Plan recognized previously enacted highway plan projects and contain considerably more “SPP” projects than we expect to have dollars available to implement. The following table shows the extent to which both documents contained more “SPP” projects than dollars expected:

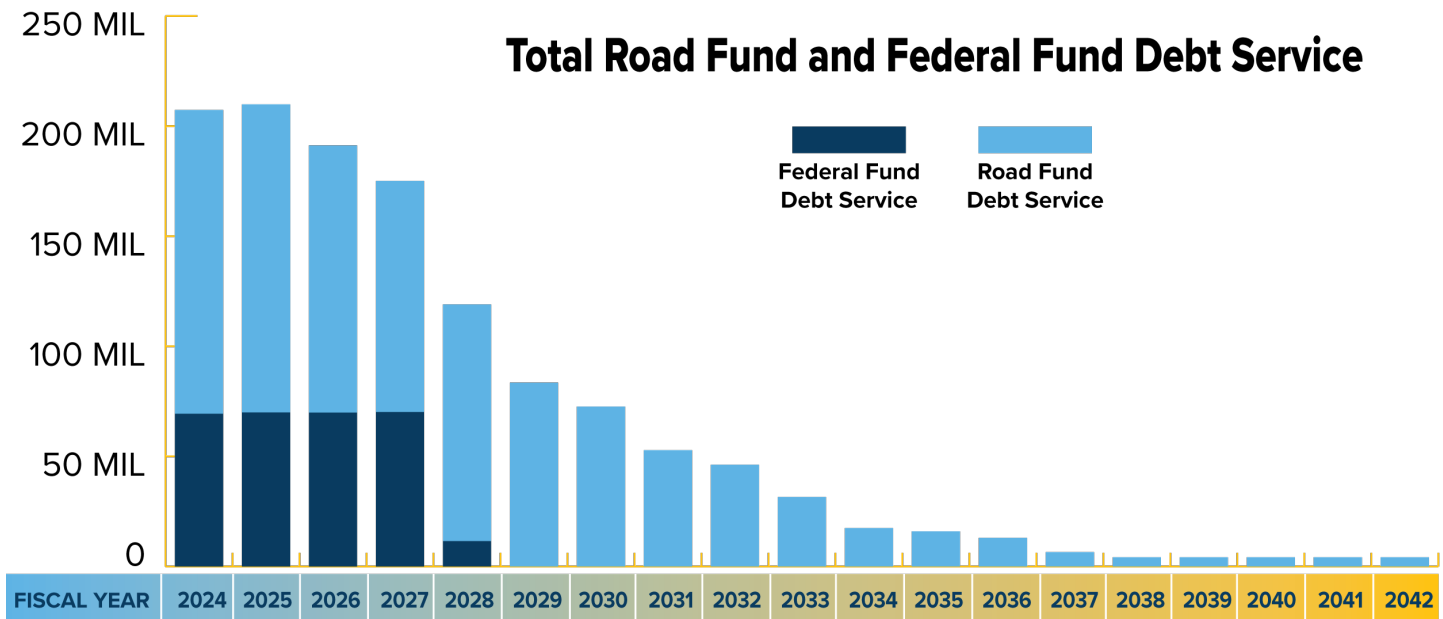
2024 Biennial Highway Plan Total Dollar Amounts for “SPP” Funding			
State Funding Category	2024 Recommended Highway Plan Amount	2024 Enacted Highway Plan Amount	Actual Expected Biennial “SPP” Amount
SPP	\$1.887 Billion	\$1.023 Billion*	\$340 Million

*Difference funded through HGC or slipped into the “out years” of the Enacted Highway Plan

KYTC is developing a path forward for the 2024 Enacted Biennial Highway Plan and will seek to implement as many projects as possible, as quickly as possible, within the upcoming biennium.

Moving to Debt Service projections for the upcoming biennium and beyond, Figure 3 illustrates that the current federal and state road fund debt service totals approximately \$1.3 billion over the life of the bonds (2024 through 2042). As the note below the chart says, this debt does not include the \$300 million of GARVEE Bonds authorized, but not yet sold.

FIGURE 3



Total Debt Service (principal and interest) is approximately \$1.3 billion over the life of the Bonds.

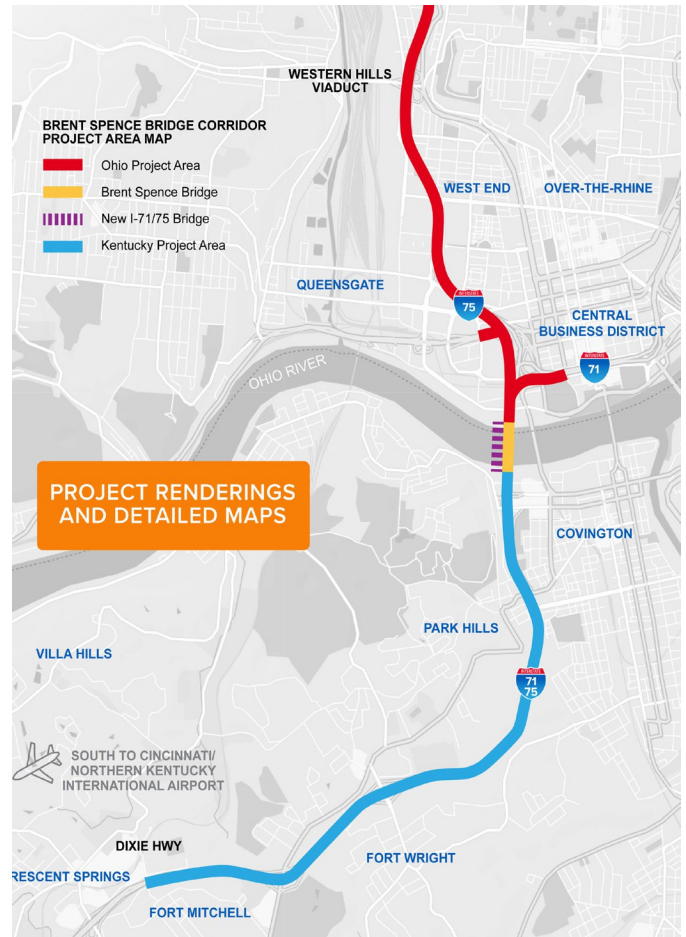
*Does not include Federal Fund and Road Fund debt service for about \$300 million in authorized but unissued debt for GARVEE bonds but does include Road Fund debt service for \$12.5 million in authorized but unissued debt for the KDLIS driver licensing program.

IV. Kentucky Mega Projects

Brent Spence Bridge Project

KYTC has worked alongside the Ohio Department of Transportation (ODOT) for many years to pursue funding for a project to provide relief from the traffic congestion that has been a major chokepoint for freight movement in the I-71/75 Corridor that crosses the Ohio River. With the recent passage of the BIL Act, the states were elated to see that Congress determined the Brent Spence Bridge freight chokepoint as a major infrastructure problem that the nation must solve. In 2022, KYTC and ODOT were provided \$1.6 billion in federal grant funding under the BIL Act to offset a large portion of the project's cost. The \$3.3 billion project will provide a companion bridge for the Brent Spence Bridge and rework the bridge approaches on both sides of the river to achieve the freight capacity so desperately needed at this location. Kentucky's share of the estimated cost of the Brent Spence Bridge Project is estimated at \$1.5 billion. The federal grant funding will cover \$778 million of KYTC's project costs with \$285 million in regular matched federal NH Funds, \$250 million of state General Fund money, and \$195 million of state matching funds to meet the current costs. There is \$150 million of GARVEE bonds in the 2024 Enacted Highway Plan to cover additional costs necessary to move this project toward construction using design-build techniques that have proven successful on other large Kentucky projects.

BRENT SPENCE BRIDGE CORRIDOR

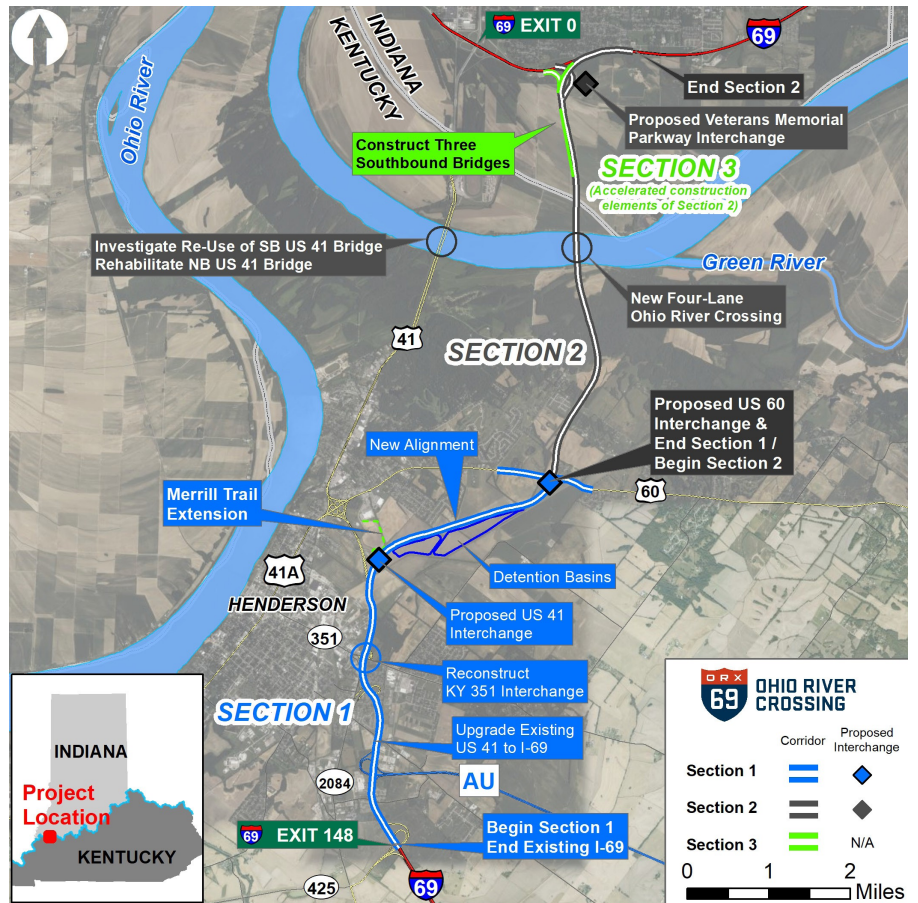


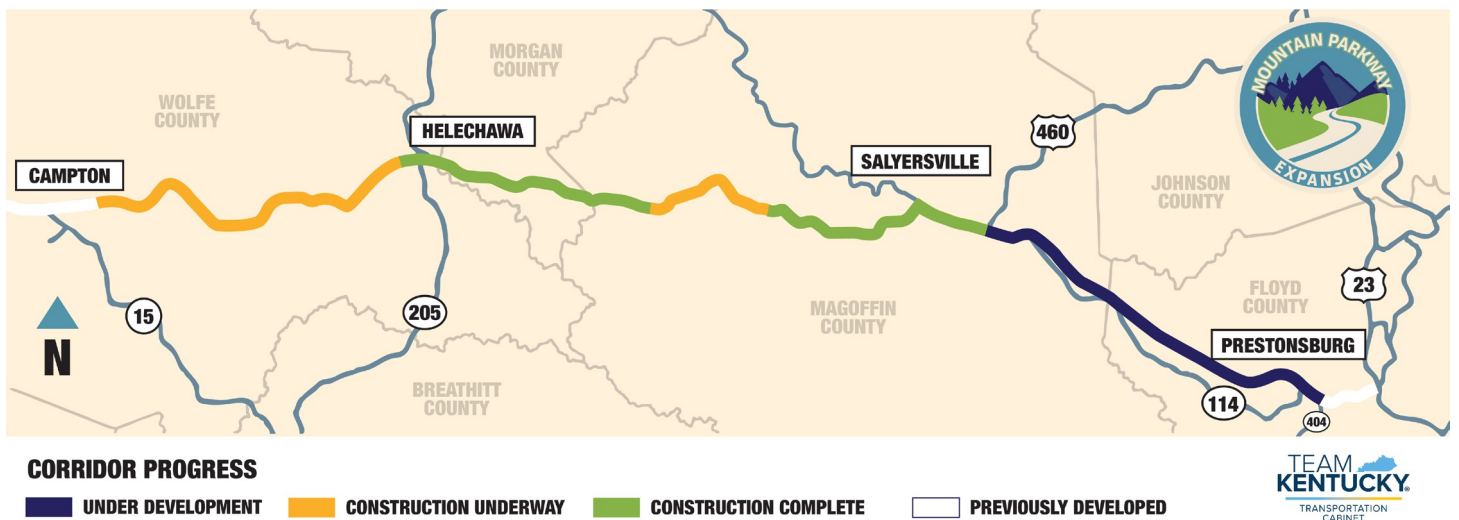


I-69 Ohio River Crossing Project

KYTC is working closely with Indiana to fund the remainder of the new I-69 bridge and approaches at the Ohio River between Henderson and Evansville. Each state is currently engaged in building approach work on its respective side of the Ohio River with KYTC having “Section 1” under construction from the Henderson Bypass to US 60, and the Indiana Department of Transportation (INDOT) having just recently let to construction “Section 3” of the project which ties into existing I-69 at Evansville. It is anticipated that the Ohio River crossing (“Section 2”) will be ready to move to construction around the Year 2027, or sooner if federal grant funding is received. The 2024 General Assembly under Senate Bill 91, Section 55, appropriated General Funds from the Budget Reserve Trust Fund Account (KRS 48.705) in the amount of \$150,000,000 in fiscal year 2023-2024 Biennial Highway Construction Plan for the I-69 ORX project contingent upon award of a federal Multimodal Project Discretionary Grant for the project. To that end, KYTC and INDOT have jointly applied for \$210 million in federal Multimodal Program Discretionary Grant (MPDG) and intend to apply for federal Bridge Investment Program (BIP) grant funding to help offset project cost requirements. The result of the federal MPDG grant selection process will not be known until mid-to-late calendar year 2024.

Kentucky’s share of the funding necessary to develop the river crossing, “Section 2”, component of the project is \$486 million. The 2024 Enacted Highway Plan has included \$142 million of matched federal NH Funds and is looking to leverage a combination of significant federal grant funding, state General Fund monies, and GARVEE Bonds alongside Indiana’s cost share to complete the I-69 Ohio River crossing. Inflation, financing, and interest could increase these costs, but the states are committed to seeing the project through to completion. When the Ohio River crossing is complete, Kentucky and Indiana will have completed the construction of I-69 from the Tennessee Border all the way to Indianapolis.





Mountain Parkway Expansion

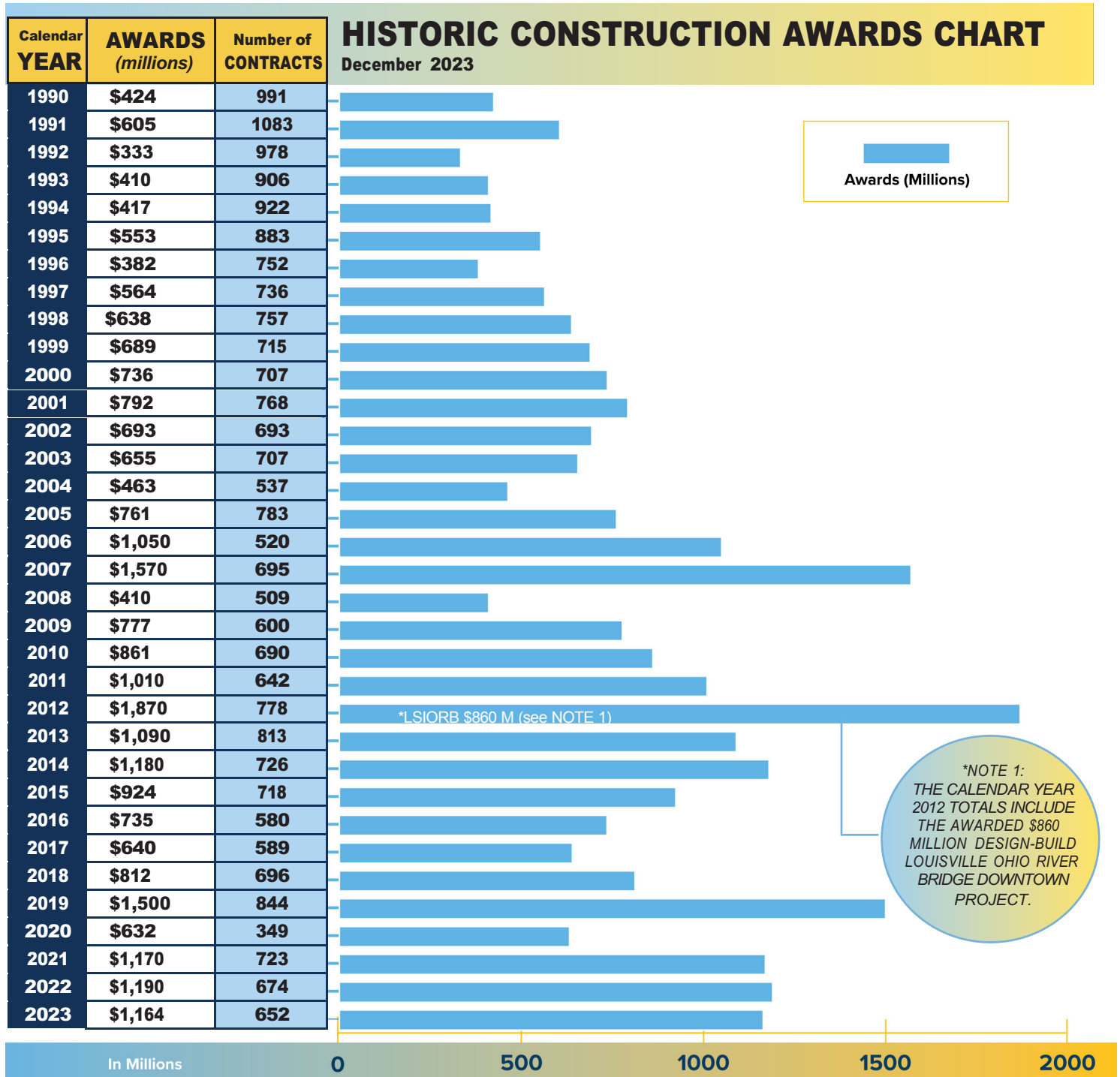
KYTC initiated work to 4-lane the Mountain Parkway from Campton through Salyersville (orange and green sections on the map below) in 2014. The final segments of that section of the parkway are currently under construction. Consideration has now shifted to extending the Mountain Parkway as a modern 4-lane facility eastward to Prestonsburg. The extension from Salyersville to Prestonsburg (see the blue line above) would complete the vision of a 4-lane highway connection all the way from I-64 at Winchester to the US 23 Corridor at Prestonsburg. The 2022 Enacted Highway Plan provided funding to initiate the Mountain Parkway Extension project, and a design-build team has been selected to develop the project. The project is to be located on new alignment north of the existing route at an estimated cost of \$403 million. The 2024 Enacted Highway Plan has allocated \$104 million of matched federal NH Funds and expects to use a combination of a significant federal grant, state General Fund monies, and GARVEE Bonds to round out the costs for the project. The 2024 General Assembly under Senate Bill 91, Section 56, appropriated General Funds from the Budget Reserve Trust Fund Account (KRS 48.705) in the amount of \$150,000,000 in fiscal year 2023-2024 Biennial Highway Construction Plan for the Mountain Parkway Project contingent upon award of a federal Multimodal Project Discretionary Grant for the project. KYTC has submitted an application requesting \$116 million of federal MPDG funding which would go a long way toward meeting the project’s cost requirement. The result of the federal MPDG grant selection process will not be known until mid-to-late calendar year 2024.



V. Historic Construction Awards

Over the past 30 years, KYTC's ability to deliver needed construction projects for the citizens of Kentucky has ebbed and flowed in accordance with available state and federal funding dedicated to that purpose. As the chart below indicates, recent years have seen the calendar-year construction awards vary from year-to-year with the highest years representing funding for major projects, most notably the Louisville and Southern Indiana Ohio River Bridges project in 2012. KYTC works to deliver a consistent annual program of lettings, thereby ensuring its appropriate contribution to Kentucky's economy.

Figure 4



VI. Program Continuity

The 2024 Enacted Highway Plan represents a major step toward achieving Kentucky’s transportation vision, mission, and goals. As we look ahead to both Congressional and state legislative expectations for our highway program, KYTC must protect past investments in the existing highway system by at least maintaining the total funding made available for roadway pavements and bridges. Using performance and data-driven pavement and bridge prioritization processes, \$3.2 billion of state and federal-aid funding is allocated in this plan for FYs 2025 through 2030 toward preserving Kentucky’s existing road and bridge infrastructure. This amount represents about 40% of the total funding expected to be available through the Year 2030, an amount consistent with the 2022 Enacted Highway Plan.

The remainder of the funds allocated for use in this highway plan upgrade the existing highway system by enhancing roadway safety, relieving traffic congestion, widening existing routes for freight accommodation, or completing roadway connections that will bring economic opportunity to the Commonwealth. In addition to the regular state and federal funding made available through the federal government’s recent enactment of the Bipartisan Infrastructure Law (BIL) and the state legislature’s enactment of the previous highway plan, the BIL Act created many new sources of competitive federal grant funding that Kentucky has demonstrated it is prepared to pursue. The 2024 Enacted Highway Plan references pursuing those grant programs for significant funding for the construction of the I-69 Ohio River Crossing (ORX) project and the completion of the Mountain Parkway Extension in Eastern Kentucky. KYTC is using the experience gained from the successful application developed by Kentucky and Ohio through which the states were awarded a \$1.6 billion federal grant for the Brent Spence Bridge freight capacity improvement. There are many other projects across Kentucky that state and local governments are coordinating efforts to pursue federal grant funding in the months ahead as we all seek to bring those additional federal funds to Kentucky projects.

To quote Kentucky’s Transportation Strategic Plan, *“A good plan is like a road map - the journey is the safest when the road map is the clearest.”* The 2024 Enacted Highway Plan presents a reasonably clear path forward that provides both essential highway system investments and enhanced future opportunities for the economy and quality of life for Kentucky’s citizens.



TEAM 
KENTUCKY®

TRANSPORTATION
CABINET

**EXISTING HIGHWAY
ASSET MANAGEMENT
PROJECT LISTING**

KEY TO INTERPRETING THE INFORMATION PRESENTED FOR HIGHWAY PLAN PROJECTS

EXAMPLE:

KYTC PROJECT IDENTIFICATION NUMBER: **Adair** COUNTY
 BEGINNING AND ENDING MILEPOINTS (State Primary Roadway System): **KY-1702** ROUTE
 YEAR OF SIX-YEAR HIGHWAY PLAN & ITEM NUMBER FROM WHICH ABOVE ITEM NUMBER WAS DERIVED: **From MP 1.920 To 2.190** LENGTH (MILES): **0.27**
 FISCAL YEAR IN WHICH PHASE ACTIVITY SHOULD COMMENCE. FOR EXAMPLE, FY 2026 BEGINS JULY 1, 2025 AND ENDS JUNE 30, 2026 FOR STATE PROJECTS. FOR FEDERAL-AID PROJECTS, FY 2026 BEGINS OCTOBER 1, 2025 AND ENDS SEPTEMBER 30, 2026. **2030** PHASE COST OR TOTAL COST IN SCHEDULED YEAR DOLLARS
 DESCRIPTION OF PROJECT AND PROJECT WORK TYPE: **On NHS Description: INSTALL GUARDRAIL ON KY-1702 IN ADAIR COUNTY**
 Type of Work: **SAF-GUARDRAIL(P)**
 Item#: **8-4325.00** Parent#: **8-4325.00** Length: **0.27**
 Plan Year: **2020** Parent Year: **2020**

FUND	PH	2024	2025	2026	2027	2028	2029	2030	Phase Total
GR	C	\$0	\$0	\$58,000	\$0	\$0	\$0	\$0	\$58,000
FY TOTAL:		\$0	\$0	\$58,000	\$0	\$0	\$0	\$0	\$58,000

STAGE OF PROJECT DEVELOPMENT
 P= PRELIMINARY ENGINEERING/EARLY PUBLIC COORDINATION
 D= DESIGN
 R= RIGHT OF WAY
 U= UTILITY RELOCATION
 C= CONSTRUCTION

TYPE OF FUNDS TO BE UTILIZED FOR THE PROJECT, ABBREVIATED AS FOLLOWS:

Federal Appalachian Development Highways	APD	Safety - Railroad Protection	RRP
Federal Bridge Replacement - On System	BRO	Safety - Railroad Separation	RRS
Federal Bridge Replacement - On/Off System	BRX	Federal Safety Funds	SAF
Federal Bridge Replacement - Off System	BRZ	Federal STP Funds Dedicated to Huntington/Ashland	SAH
Carbon Reduction Program	CARB	Federal STP Funds Dedicated to Henderson	SHN
Congestion Mitigation/Air Quality	CM	Federal STP Funds Dedicated to Louisville	SLO
Electric Vehicles Charging Infrastructure	EV	Federal STP Funds Dedicated to Lexington	SLX
Federal Bridge Program	FBP	Federal STP Funds Dedicated to Northern Kentucky	SNK
Federal Bridge Program Second Tier	FBP2	State Construction Funds	SPP
Federal Funds	FED	Federal Statewide Transportation Program Funds	STP
Garvee Bond Debt Service	GAR	STP (5-200K Pop) (Not for bridge projects and not for pavement projects)	STP1
Guardrail	GR	STP (<5K Pop) (Not for bridge projects and not for pavement projects)	STP2
High Growth Counties	HGC	STP (5-200K Pop) for Pavements	STP3
Innovative Financing	IF	STP (<5k Pop) for Pavements	STP4
Kentucky Discretionary	KYD	STP Flex Funding for Pavements	STP5
Federal National Highway System	NH	STP Flex Funding (Not for bridge projects and not for pavement projects)	STPF
Federal National Highway System Funds for Pavement Management	NHPM	State General Fund	SGF
Protect Formula Program	PROT	Federal Transportation Alternatives Program	TAP

**KENTUCKY TRANSPORTATION CABINET
SIX YEAR HIGHWAY PLAN
FY - 2024 THRU FY - 2030**

Adair		KY-1702	From MP 1.920 To 2.190		On NHS	Description:	INSTALL GUARDRAIL ON KY-1702 IN ADAIR COUNTY		
					NO				
						Type of Work:	SAF-GUARDRAIL(P)		
Item#:	8-4325.00	Parent#:	8-4325.00	Length					
Plan Year:	2020	Parent Year:	2020	0.27					
Bridge ID:									
FUND	PH	2024	2025	2026	2027	2028	2029	2030	Phase Total
GR	C	\$0	\$0	\$58,000	\$0	\$0	\$0	\$0	\$58,000
FY TOTAL:		\$0	\$0	\$58,000	\$0	\$0	\$0	\$0	\$58,000

Adair		KY-80	From MP 21.384 To 21.406		On NHS	Description:	BRIDGE PROJECT IN ADAIR COUNTY ON (001B00013N) KY-80 AT RUSSELL CREEK		
					NO				
						Type of Work:	AM-BRIDGE (P)		
Item#:	8-10047.00	Parent#:	8-10047.00	Length					
Plan Year:	2022	Parent Year:	2022	0.02					
Bridge ID:	001B00013N								
FUND	PH	2024	2025	2026	2027	2028	2029	2030	Phase Total
BRX	D	\$0	\$0	\$0	\$0	\$0	\$0	\$187,000	\$187,000
BRX	C	\$0	\$0	\$0	\$0	\$0	\$0	\$1,870,000	\$1,870,000
FY TOTAL:		\$0	\$0	\$0	\$0	\$0	\$0	\$2,057,000	\$2,057,000

Adair		LN-9008	From MP 43.020 To 48.150		On NHS	Description:	ADDRESS CONDITION OF LOUIE B. NUNN CUMBERLAND PARKWAY FROM MILEPOINT 43.02 TO MILEPOINT 48.15		
					YES				
						Type of Work:	AM-PAVEMENT (PKY)(P)		
Item#:	8-22207.00	Parent#:	8-22207.00	Length					
Plan Year:	2022	Parent Year:	2022	5.13					
Bridge ID:									
FUND	PH	2024	2025	2026	2027	2028	2029	2030	Phase Total
NHPM	D	\$0	\$0	\$0	\$0	\$0	\$0	\$428,868	\$428,868
NHPM	C	\$0	\$0	\$0	\$0	\$0	\$0	\$3,859,812	\$3,859,812
FY TOTAL:		\$0	\$0	\$0	\$0	\$0	\$0	\$4,288,680	\$4,288,680

Adair		LN-9008	From MP 48.150 To 57.791		On NHS	Description:	ADDRESS CONDITION OF LOUIE B. NUNN CUMBERLAND PARKWAY FROM MILEPOINT 48.15 TO MILEPOINT 57.791		
					YES				
						Type of Work:	AM-PAVEMENT (PKY)(P)		
Item#:	8-22208.00	Parent#:	8-22208.00	Length					
Plan Year:	2022	Parent Year:	2022	9.64					
Bridge ID:									
FUND	PH	2024	2025	2026	2027	2028	2029	2030	Phase Total
NHPM	D	\$0	\$0	\$0	\$0	\$0	\$0	\$805,988	\$805,988
NHPM	C	\$0	\$0	\$0	\$0	\$0	\$0	\$7,253,888	\$7,253,888
FY TOTAL:		\$0	\$0	\$0	\$0	\$0	\$0	\$8,059,876	\$8,059,876

Allen		CR-1043	From MP 4.810 To 4.818		On NHS	Description:	BRIDGE PROJECT IN ALLEN COUNTY ON (002C00004N) JEFFERSON SCHOOL R AT DIFFICULT CREEK		
					NO				
						Type of Work:	AM-BRIDGE (P)		
Item#:	3-10026.00	Parent#:	3-10026.00	Length					
Plan Year:	2022	Parent Year:	2022	0.01					
Bridge ID:	002C00004N								
FUND	PH	2024	2025	2026	2027	2028	2029	2030	Phase Total
FBP2	D	\$0	\$0	\$0	\$0	\$102,465	\$0	\$0	\$102,465
FBP2	C	\$0	\$0	\$0	\$0	\$683,100	\$0	\$0	\$683,100
FY TOTAL:		\$0	\$0	\$0	\$0	\$785,565	\$0	\$0	\$785,565

**KENTUCKY TRANSPORTATION CABINET
SIX YEAR HIGHWAY PLAN
FY - 2024 THRU FY - 2030**

Allen CR-1220 From MP 0.207 To 0.215 **On NHS** Description: BRIDGE PROJECT IN ALLEN COUNTY ON (002C00033N) PETROLEUM RD AT LITTLE TRAMMEL CREEK
NO
Type of Work: AM-BRIDGE (P)
Bridge ID: 002C00033N

Item#: 3-10028.00 Parent#: 3-10028.00 Length
Plan Year: 2022 Parent Year: 2022 0.01

FUND	PH	2024	2025	2026	2027	2028	2029	2030	Phase Total
FBP2	D	\$0	\$0	\$54,000	\$0	\$0	\$0	\$0	\$54,000
FBP2	C	\$0	\$0	\$500,000	\$0	\$0	\$0	\$0	\$500,000
FY TOTAL:		\$0	\$0	\$554,000	\$0	\$0	\$0	\$0	\$554,000

Allen US-31-E From MP 0.000 To 8.607 **On NHS** Description: ADDRESS CONDITION OF US-231 FROM MILEPOINT 0 TO MILEPOINT 8.569
Allen US-231 From MP 0.000 To 8.569 YES
Type of Work: AM-PAVEMENT (PRI)(P)
Bridge ID:

Item#: 3-20039.00 Parent#: 3-20039.00 Length
Plan Year: 2024 Parent Year: 2024 17.18

FUND	PH	2024	2025	2026	2027	2028	2029	2030	Phase Total
NHPM	D	\$0	\$0	\$0	\$0	\$0	\$0	\$550,000	\$550,000
NHPM	C	\$0	\$0	\$0	\$0	\$0	\$0	\$10,450,000	\$10,450,000
FY TOTAL:		\$0	\$0	\$0	\$0	\$0	\$0	\$11,000,000	\$11,000,000

Anderson KY-44 From MP 2.971 To 2.983 **On NHS** Description: ADDRESS DEFICIENCIES OF BRIDGE ON KY 44 OVER TIMBER CREEK (003B00028N)
NO
Type of Work: AM-BRIDGE (P)
Bridge ID: 003B00028N

Item#: 7-10065.00 Parent#: 7-10065.00 Length
Plan Year: 2024 Parent Year: 2024 0.01

FUND	PH	2024	2025	2026	2027	2028	2029	2030	Phase Total
BRX	D	\$0	\$0	\$0	\$0	\$0	\$0	\$176,261	\$176,261
FY TOTAL:		\$0	\$0	\$0	\$0	\$0	\$0	\$176,261	\$176,261

Anderson BG-9002 From MP 51.838 To 52.315 **On NHS** Description: ADDRESS CONDITION OF MARTHA LAYNE COLLINS BLUEGRASS PARKWAY FROM MILEPOINT 51.838 TO MILEPOINT 52.315
YES
Type of Work: AM-PAVEMENT (PKY)(P)
Bridge ID:

Item#: 7-22181.00 Parent#: 7-22181.00 Length
Plan Year: 2022 Parent Year: 2022 0.48

FUND	PH	2024	2025	2026	2027	2028	2029	2030	Phase Total
NHPM	D	\$0	\$20,000	\$0	\$0	\$0	\$0	\$0	\$20,000
NHPM	C	\$0	\$180,000	\$0	\$0	\$0	\$0	\$0	\$180,000
FY TOTAL:		\$0	\$200,000	\$0	\$0	\$0	\$0	\$0	\$200,000

Anderson BG-9002 From MP 56.287 To 58.791 **On NHS** Description: ADDRESS CONDITION OF MARTHA LAYNE COLLINS BLUEGRASS PARKWAY FROM MILEPOINT 56.287 TO MILEPOINT 58.791 (2024CCR)
YES
Type of Work: AM-PAVEMENT (PKY)(P)
Bridge ID:

Item#: 7-22183.00 Parent#: 7-22183.00 Length
Plan Year: 2022 Parent Year: 2022 2.50

FUND	PH	2024	2025	2026	2027	2028	2029	2030	Phase Total
NHPM	D	\$0	\$0	\$0	\$220,352	\$0	\$0	\$0	\$220,352
NHPM	C	\$0	\$0	\$0	\$1,983,168	\$0	\$0	\$0	\$1,983,168
FY TOTAL:		\$0	\$0	\$0	\$2,203,520	\$0	\$0	\$0	\$2,203,520

**KENTUCKY TRANSPORTATION CABINET
SIX YEAR HIGHWAY PLAN
FY - 2024 THRU FY - 2030**

Ballard US-51 From MP 7.327 To 8.297 **On NHS** Description: PE AND ENVIRONMENTAL FOR
YES REPLACEMENT OF CAIRO BRIDGE AT OR
BESIDE EXISTING LOCATION. (004B00021N)
(SD)(18CCR) (2022CCR) (2024CCR)
Type of Work: AM-BRIDGE (P)
Bridge ID: 004B00021N

Item#: 1-1140.01 Parent#: 1-1140.00 Length
Plan Year: 2014 Parent Year: 2020 0.97

FUND	PH	2024	2025	2026	2027	2028	2029	2030	Phase Total
BRX	D	\$0	\$19,200,000	\$0	\$0	\$0	\$0	\$0	\$19,200,000
BRO	C	\$0	\$0	\$0	\$0	\$0	\$0	\$25,000,000	\$25,000,000
FY TOTAL:		\$0	\$19,200,000	\$0	\$0	\$0	\$0	\$25,000,000	\$44,200,000

Barren US-31-EX From MP 1.582 To 1.586 **On NHS** Description: ADDRESS DEFICIENCIES OF US 31EX
NO BRIDGE OVER WATER STREET.
(005B00058N)
Type of Work: AM-BRIDGE (P)
Bridge ID: 005B00058N

Item#: 3-10001.00 Parent#: 3-10001.00 Length
Plan Year: 2018 Parent Year: 2018 0.00

FUND	PH	2024	2025	2026	2027	2028	2029	2030	Phase Total
BRX	D	\$0	\$0	\$0	\$0	\$0	\$150,000	\$0	\$150,000
BRX	C	\$0	\$0	\$0	\$0	\$0	\$1,000,000	\$0	\$1,000,000
FY TOTAL:		\$0	\$0	\$0	\$0	\$0	\$1,150,000	\$0	\$1,150,000

Barren KY-740 From MP 9.371 To 9.381 **On NHS** Description: BRIDGE PROJECT IN BARREN COUNTY ON
NO (005B00046N) KY-740 AT BLUE SPRINGS
CREEK
Type of Work: AM-BRIDGE (P)
Bridge ID: 005B00046N

Item#: 3-10030.00 Parent#: 3-10030.00 Length
Plan Year: 2022 Parent Year: 2022 0.01

FUND	PH	2024	2025	2026	2027	2028	2029	2030	Phase Total
FBP	D	\$0	\$0	\$0	\$0	\$0	\$0	\$164,565	\$164,565
FY TOTAL:		\$0	\$0	\$0	\$0	\$0	\$0	\$164,565	\$164,565

Barren US-31-E From MP 8.052 To 12.117 **On NHS** Description: ADDRESS CONDITION OF US-31E FROM
NO MILEPOINT 8.052 TO MILEPOINT 12.117
Type of Work: AM-PAVEMENT (PRI)(P)
Bridge ID:

Item#: 3-20038.00 Parent#: 3-20038.00 Length
Plan Year: 2024 Parent Year: 2024 4.07

FUND	PH	2024	2025	2026	2027	2028	2029	2030	Phase Total
STP4	D	\$0	\$93,900	\$0	\$0	\$0	\$0	\$0	\$93,900
STP4	C	\$0	\$1,784,100	\$0	\$0	\$0	\$0	\$0	\$1,784,100
FY TOTAL:		\$0	\$1,878,000	\$0	\$0	\$0	\$0	\$0	\$1,878,000

Barren I-65 From MP 48.300 To 53.200 **On NHS** Description: ADDRESS CONDITION OF I-065 FROM
YES MILEPOINT 48.3 (49.65 CARDINAL) TO
MILEPOINT 53.2 (2024CCR)
Type of Work: AM-PAVEMENT (INT)(P)
Bridge ID:

Item#: 3-22061.00 Parent#: 3-22061.00 Length
Plan Year: 2022 Parent Year: 2022 4.90

FUND	PH	2024	2025	2026	2027	2028	2029	2030	Phase Total
NHPM	D	\$0	\$0	\$0	\$0	\$0	\$840,350	\$0	\$840,350
NHPM	C	\$0	\$0	\$0	\$0	\$0	\$7,563,150	\$0	\$7,563,150
FY TOTAL:		\$0	\$0	\$0	\$0	\$0	\$8,403,500	\$0	\$8,403,500

**KENTUCKY TRANSPORTATION CABINET
SIX YEAR HIGHWAY PLAN
FY - 2024 THRU FY - 2030**

Barren	I-65	From MP 53.000 To 53.956		On NHS	Description:	ADDRESS CONDITION OF I-065 FROM MILEPOINT 53 TO MILEPOINT 53.956 (2024CCR)			
				YES					
Item#:	3-22063.00	Parent#:	3-22063.00	Length	Type of Work:	AM-PAVEMENT (INT)(P)			
Plan Year:	2022	Parent Year:	2022	0.96	Bridge ID:				
FUND	PH	2024	2025	2026	2027	2028	2029	2030	Phase Total
NHPM	D	\$0	\$0	\$0	\$0	\$0	\$143,000	\$0	\$143,000
NHPM	C	\$0	\$0	\$0	\$0	\$0	\$1,287,000	\$0	\$1,287,000
FY TOTAL:		\$0	\$0	\$0	\$0	\$0	\$1,430,000	\$0	\$1,430,000

Barren	US-68-X	From MP 2.753 To 4.415		On NHS	Description:	ADDRESS CONDITION OF US-68X FROM MILEPOINT 2.753 TO MILEPOINT 4.145 (COMBINED WITH 3-20006) (2024CCR)			
				NO					
Item#:	3-22300.00	Parent#:	3-22300.00	Length	Type of Work:	AM-PAVEMENT (PRI)(P)			
Plan Year:	2022	Parent Year:	2022	1.66	Bridge ID:				
FUND	PH	2024	2025	2026	2027	2028	2029	2030	Phase Total
STP3	D	\$400,000	\$0	\$0	\$0	\$0	\$0	\$0	\$400,000
STP3	C	\$7,600,000	\$0	\$0	\$0	\$0	\$0	\$0	\$7,600,000
FY TOTAL:		\$8,000,000	\$0	\$0	\$0	\$0	\$0	\$0	\$8,000,000

Bath	US-60	From MP 15.100 To 15.310		On NHS	Description:	INSTALL GUARDRAIL ON US-60 IN BATH COUNTY			
				NO					
Item#:	9-4327.00	Parent#:	9-4327.00	Length	Type of Work:	SAF-GUARDRAIL(P)			
Plan Year:	2020	Parent Year:	2020	0.21	Bridge ID:				
FUND	PH	2024	2025	2026	2027	2028	2029	2030	Phase Total
GR	C	\$0	\$0	\$46,000	\$0	\$0	\$0	\$0	\$46,000
FY TOTAL:		\$0	\$0	\$46,000	\$0	\$0	\$0	\$0	\$46,000

Bath	US-60	From MP 15.338 To 15.360		On NHS	Description:	BRIDGE PROJECT IN BATH COUNTY ON (006B00012N) US-60 AT DRAINAGE DITCH			
				NO					
Item#:	9-10067.00	Parent#:	9-10067.00	Length	Type of Work:	AM-BRIDGE (P)			
Plan Year:	2022	Parent Year:	2022	0.02	Bridge ID:	006B00012N			
FUND	PH	2024	2025	2026	2027	2028	2029	2030	Phase Total
BRX	D	\$0	\$0	\$0	\$0	\$0	\$284,643	\$0	\$284,643
BRX	C	\$0	\$0	\$0	\$0	\$0	\$1,897,615	\$0	\$1,897,615
FY TOTAL:		\$0	\$0	\$0	\$0	\$0	\$2,182,258	\$0	\$2,182,258

Bath	US-60	From MP 15.552 To 15.574		On NHS	Description:	BRIDGE PROJECT IN BATH COUNTY ON (006B00013N) US-60 AT CROOKED RUN CREEK			
				NO					
Item#:	9-10068.00	Parent#:	9-10068.00	Length	Type of Work:	AM-BRIDGE (P)			
Plan Year:	2022	Parent Year:	2022	0.02	Bridge ID:	006B00013N			
FUND	PH	2024	2025	2026	2027	2028	2029	2030	Phase Total
BRX	D	\$0	\$0	\$0	\$0	\$0	\$0	\$284,643	\$284,643
BRX	C	\$0	\$0	\$0	\$0	\$0	\$0	\$1,897,615	\$1,897,615
FY TOTAL:		\$0	\$0	\$0	\$0	\$0	\$0	\$2,182,258	\$2,182,258

**KENTUCKY TRANSPORTATION CABINET
SIX YEAR HIGHWAY PLAN
FY - 2024 THRU FY - 2030**

Bath		US-60		From MP 19.759 To 19.811		On NHS		Description:		BRIDGE PROJECT IN BATH COUNTY ON (006B00015N) US-60 AT LICKING RIVER	
						NO		Type of Work:		AM-BRIDGE (P)	
Item#:		9-10069.00		Parent#:		9-10069.00		Length		Bridge ID:	
Plan Year:		2022		Parent Year:		2022		0.05		006B00015N	
FUND	PH	2024	2025	2026	2027	2028	2029	2030	Phase Total		
BRX	D	\$0	\$0	\$0	\$0	\$0	\$607,536	\$0	\$607,536		
FY TOTAL:		\$0	\$0	\$0	\$0	\$0	\$607,536	\$0	\$607,536		

Bath		US-60		From MP 14.294 To 14.302		On NHS		Description:		ADDRESS DEFICIENCIES OF BRIDGE ON US 60 OVER COW CREEK (006B00011N)	
						NO		Type of Work:		AM-BRIDGE (P)	
Item#:		9-10095.00		Parent#:		9-10095.00		Length		Bridge ID:	
Plan Year:		2024		Parent Year:		2024		0.01		006B00011N	
FUND	PH	2024	2025	2026	2027	2028	2029	2030	Phase Total		
BRZ	D	\$0	\$0	\$0	\$0	\$0	\$0	\$106,191	\$106,191		
BRZ	C	\$0	\$0	\$0	\$0	\$0	\$0	\$707,940	\$707,940		
FY TOTAL:		\$0	\$0	\$0	\$0	\$0	\$0	\$814,131	\$814,131		

Bath		I-64		From MP 115.647 To 117.830		On NHS		Description:		ADDRESS CONDITION OF I-064 FROM MILEPOINT 115.647 TO MILEPOINT 117.83 (2024CCR)	
						YES		Type of Work:		AM-PAVEMENT (INT)(P)	
Item#:		9-22044.00		Parent#:		9-22044.00		Length		Bridge ID:	
Plan Year:		2022		Parent Year:		2022		2.18			
FUND	PH	2024	2025	2026	2027	2028	2029	2030	Phase Total		
NHPM	D	\$0	\$0	\$166,000	\$0	\$0	\$0	\$0	\$166,000		
NHPM	C	\$0	\$0	\$1,659,000	\$0	\$0	\$0	\$0	\$1,659,000		
FY TOTAL:		\$0	\$0	\$1,825,000	\$0	\$0	\$0	\$0	\$1,825,000		

Bath		I-64		From MP 117.830 To 123.600		On NHS		Description:		ADDRESS CONDITION OF I-064 FROM MILEPOINT 117.83 TO MILEPOINT 123.6 (2024CCR)	
						YES		Type of Work:		AM-PAVEMENT (INT)(P)	
Item#:		9-22045.00		Parent#:		9-22045.00		Length		Bridge ID:	
Plan Year:		2022		Parent Year:		2022		5.77			
FUND	PH	2024	2025	2026	2027	2028	2029	2030	Phase Total		
NHPM	D	\$0	\$0	\$0	\$439,000	\$0	\$0	\$0	\$439,000		
NHPM	C	\$0	\$0	\$0	\$4,385,000	\$0	\$0	\$0	\$4,385,000		
FY TOTAL:		\$0	\$0	\$0	\$4,824,000	\$0	\$0	\$0	\$4,824,000		

Bath		I-64		From MP 123.600 To 128.955		On NHS		Description:		ADDRESS CONDITION OF I-064 FROM MILEPOINT 123.6 TO MILEPOINT 128.955 (2024CCR)	
						YES		Type of Work:		AM-PAVEMENT (INT)(P)	
Item#:		9-22046.00		Parent#:		9-22046.00		Length		Bridge ID:	
Plan Year:		2022		Parent Year:		2022		5.36			
FUND	PH	2024	2025	2026	2027	2028	2029	2030	Phase Total		
NHPM	D	\$0	\$0	\$407,000	\$0	\$0	\$0	\$0	\$407,000		
NHPM	C	\$0	\$0	\$4,564,000	\$0	\$0	\$0	\$0	\$4,564,000		
FY TOTAL:		\$0	\$0	\$4,971,000	\$0	\$0	\$0	\$0	\$4,971,000		

**KENTUCKY TRANSPORTATION CABINET
SIX YEAR HIGHWAY PLAN
FY - 2024 THRU FY - 2030**

Bell		KY-987	From MP 5.420 To 5.980			On NHS	Description:	INSTALL GUARDRAIL ON KY-987 IN BELL COUNTY		
						NO				
							Type of Work:	SAF-GUARDRAIL(P)		
Item#:	11-4316.00	Parent#:	11-4316.00	Length						
Plan Year:	2020	Parent Year:	2020	0.56						
Bridge ID:										
FUND	PH	2024	2025	2026	2027	2028	2029	2030	Phase Total	
GR	C	\$0	\$119,000	\$0	\$0	\$0	\$0	\$0	\$119,000	
FY TOTAL:		\$0	\$119,000	\$0	\$0	\$0	\$0	\$0	\$119,000	

Bell		KY-987	From MP 7.470 To 7.800			On NHS	Description:	INSTALL GUARDRAIL ON KY-987 IN BELL COUNTY		
						NO				
							Type of Work:	SAF-GUARDRAIL(P)		
Item#:	11-4317.00	Parent#:	11-4317.00	Length						
Plan Year:	2020	Parent Year:	2020	0.33						
Bridge ID:										
FUND	PH	2024	2025	2026	2027	2028	2029	2030	Phase Total	
GR	C	\$0	\$70,000	\$0	\$0	\$0	\$0	\$0	\$70,000	
FY TOTAL:		\$0	\$70,000	\$0	\$0	\$0	\$0	\$0	\$70,000	

Bell		KY-987	From MP 8.820 To 9.140			On NHS	Description:	INSTALL GUARDRAIL ON KY-987 IN BELL COUNTY		
						NO				
							Type of Work:	SAF-GUARDRAIL(P)		
Item#:	11-4318.00	Parent#:	11-4318.00	Length						
Plan Year:	2020	Parent Year:	2020	0.32						
Bridge ID:										
FUND	PH	2024	2025	2026	2027	2028	2029	2030	Phase Total	
GR	C	\$0	\$68,000	\$0	\$0	\$0	\$0	\$0	\$68,000	
FY TOTAL:		\$0	\$68,000	\$0	\$0	\$0	\$0	\$0	\$68,000	

Bell		KY-987	From MP 5.480 To 5.870			On NHS	Description:	INSTALL GUARDRAIL ON KY-987 IN BELL COUNTY		
						NO				
							Type of Work:	SAF-GUARDRAIL(P)		
Item#:	11-4366.00	Parent#:	11-4366.00	Length						
Plan Year:	2020	Parent Year:	2020	0.39						
Bridge ID:										
FUND	PH	2024	2025	2026	2027	2028	2029	2030	Phase Total	
GR	C	\$0	\$84,000	\$0	\$0	\$0	\$0	\$0	\$84,000	
FY TOTAL:		\$0	\$84,000	\$0	\$0	\$0	\$0	\$0	\$84,000	

Bell		KY-1491	From MP 0.520 To 0.600			On NHS	Description:	INSTALL GUARDRAIL ON KY-1491 IN BELL COUNTY		
						NO				
							Type of Work:	SAF-GUARDRAIL(P)		
Item#:	11-4393.00	Parent#:	11-4393.00	Length						
Plan Year:	2020	Parent Year:	2020	0.08						
Bridge ID:										
FUND	PH	2024	2025	2026	2027	2028	2029	2030	Phase Total	
GR	C	\$0	\$17,000	\$0	\$0	\$0	\$0	\$0	\$17,000	
FY TOTAL:		\$0	\$17,000	\$0	\$0	\$0	\$0	\$0	\$17,000	

Bell		KY-190	From MP 4.280 To 4.470			On NHS	Description:	INSTALL GUARDRAIL ON KY-190 IN BELL COUNTY		
						NO				
							Type of Work:	SAF-GUARDRAIL(P)		
Item#:	11-4394.00	Parent#:	11-4394.00	Length						
Plan Year:	2020	Parent Year:	2020	0.19						
Bridge ID:										
FUND	PH	2024	2025	2026	2027	2028	2029	2030	Phase Total	
GR	C	\$0	\$41,000	\$0	\$0	\$0	\$0	\$0	\$41,000	
FY TOTAL:		\$0	\$41,000	\$0	\$0	\$0	\$0	\$0	\$41,000	

**KENTUCKY TRANSPORTATION CABINET
SIX YEAR HIGHWAY PLAN
FY - 2024 THRU FY - 2030**

Bell		KY-2011	From MP 2.390 To 2.710			On NHS	Description:	INSTALL GUARDRAIL ON KY-2011 IN BELL COUNTY		
						NO				
							Type of Work:	SAF-GUARDRAIL(P)		
Item#:	11-4395.00	Parent#:	11-4395.00	Length						
Plan Year:	2020	Parent Year:	2020	0.32						
Bridge ID:										
FUND	PH	2024	2025	2026	2027	2028	2029	2030	Phase Total	
GR	C	\$0	\$68,000	\$0	\$0	\$0	\$0	\$0	\$68,000	
FY TOTAL:		\$0	\$68,000	\$0	\$0	\$0	\$0	\$0	\$68,000	

Bell		KY-66	From MP 6.820 To 7.210			On NHS	Description:	INSTALL GUARDRAIL ON KY-66 IN BELL COUNTY		
						NO				
							Type of Work:	SAF-GUARDRAIL(P)		
Item#:	11-4396.00	Parent#:	11-4396.00	Length						
Plan Year:	2020	Parent Year:	2020	0.39						
Bridge ID:										
FUND	PH	2024	2025	2026	2027	2028	2029	2030	Phase Total	
GR	C	\$0	\$84,000	\$0	\$0	\$0	\$0	\$0	\$84,000	
FY TOTAL:		\$0	\$84,000	\$0	\$0	\$0	\$0	\$0	\$84,000	

Bell		KY-66	From MP 16.230 To 16.690			On NHS	Description:	INSTALL GUARDRAIL ON KY-66 IN BELL COUNTY		
						NO				
							Type of Work:	SAF-GUARDRAIL(P)		
Item#:	11-4397.00	Parent#:	11-4397.00	Length						
Plan Year:	2020	Parent Year:	2020	0.46						
Bridge ID:										
FUND	PH	2024	2025	2026	2027	2028	2029	2030	Phase Total	
GR	C	\$0	\$98,000	\$0	\$0	\$0	\$0	\$0	\$98,000	
FY TOTAL:		\$0	\$98,000	\$0	\$0	\$0	\$0	\$0	\$98,000	

Bell		KY-92	From MP 3.590 To 4.000			On NHS	Description:	INSTALL GUARDRAIL ON KY-92 IN BELL COUNTY		
						NO				
							Type of Work:	SAF-GUARDRAIL(P)		
Item#:	11-4398.00	Parent#:	11-4398.00	Length						
Plan Year:	2020	Parent Year:	2020	0.41						
Bridge ID:										
FUND	PH	2024	2025	2026	2027	2028	2029	2030	Phase Total	
GR	C	\$0	\$86,000	\$0	\$0	\$0	\$0	\$0	\$86,000	
FY TOTAL:		\$0	\$86,000	\$0	\$0	\$0	\$0	\$0	\$86,000	

Bell		KY-92	From MP 4.000 To 4.250			On NHS	Description:	INSTALL GUARDRAIL ON KY-92 IN BELL COUNTY		
						NO				
							Type of Work:	SAF-GUARDRAIL(P)		
Item#:	11-4399.00	Parent#:	11-4399.00	Length						
Plan Year:	2020	Parent Year:	2020	0.25						
Bridge ID:										
FUND	PH	2024	2025	2026	2027	2028	2029	2030	Phase Total	
GR	C	\$0	\$53,000	\$0	\$0	\$0	\$0	\$0	\$53,000	
FY TOTAL:		\$0	\$53,000	\$0	\$0	\$0	\$0	\$0	\$53,000	

Bell		KY-92	From MP 4.750 To 5.000			On NHS	Description:	INSTALL GUARDRAIL ON KY-92 IN BELL COUNTY		
						NO				
							Type of Work:	SAF-GUARDRAIL(P)		
Item#:	11-4400.00	Parent#:	11-4400.00	Length						
Plan Year:	2020	Parent Year:	2020	0.25						
Bridge ID:										
FUND	PH	2024	2025	2026	2027	2028	2029	2030	Phase Total	
GR	C	\$0	\$53,000	\$0	\$0	\$0	\$0	\$0	\$53,000	
FY TOTAL:		\$0	\$53,000	\$0	\$0	\$0	\$0	\$0	\$53,000	

**KENTUCKY TRANSPORTATION CABINET
SIX YEAR HIGHWAY PLAN
FY - 2024 THRU FY - 2030**

Bell		KY-92	From MP 5.000 To 5.370			On NHS	Description:	INSTALL GUARDRAIL ON KY-92 IN BELL COUNTY		
						NO				
							Type of Work:	SAF-GUARDRAIL(P)		
Item#:	11-4401.00	Parent#:	11-4401.00	Length			Bridge ID:			
Plan Year:	2020	Parent Year:	2020	0.37						
FUND	PH	2024	2025	2026	2027	2028	2029	2030	Phase Total	
GR	C	\$0	\$80,000	\$0	\$0	\$0	\$0	\$0	\$80,000	
FY TOTAL:		\$0	\$80,000	\$0	\$0	\$0	\$0	\$0	\$80,000	

Bell		KY-190	From MP 9.130 To 9.290			On NHS	Description:	INSTALL GUARDRAIL ON KY-190 IN BELL COUNTY		
						NO				
							Type of Work:	SAF-GUARDRAIL(P)		
Item#:	11-4416.00	Parent#:	11-4416.00	Length			Bridge ID:			
Plan Year:	2020	Parent Year:	2020	0.16						
FUND	PH	2024	2025	2026	2027	2028	2029	2030	Phase Total	
GR	C	\$0	\$0	\$33,000	\$0	\$0	\$0	\$0	\$33,000	
FY TOTAL:		\$0	\$0	\$33,000	\$0	\$0	\$0	\$0	\$33,000	

Bell		CS-2222	From MP 0.252 To 0.253			On NHS	Description:	BRIDGE PROJECT IN BELL COUNTY ON (007C00072N) 17TH STREET AT YELLOW CREEK		
						NO				
							Type of Work:	AM-BRIDGE (P)		
Item#:	11-10101.00	Parent#:	11-10101.00	Length			Bridge ID:	007C00072N		
Plan Year:	2022	Parent Year:	2022	0.00						
FUND	PH	2024	2025	2026	2027	2028	2029	2030	Phase Total	
BRZ	D	\$0	\$0	\$0	\$0	\$0	\$40,000	\$0	\$40,000	
BRZ	C	\$0	\$0	\$0	\$0	\$0	\$400,000	\$0	\$400,000	
FY TOTAL:		\$0	\$0	\$0	\$0	\$0	\$440,000	\$0	\$440,000	

Bell		KY-66	From MP 6.774 To 6.792			On NHS	Description:	BRIDGE PROJECT IN BELL COUNTY ON (007B00007N) KY-66 AT SIMS FORK		
						NO				
							Type of Work:	AM-BRIDGE (P)		
Item#:	11-10167.00	Parent#:	11-10167.00	Length			Bridge ID:	007B00007N		
Plan Year:	2022	Parent Year:	2022	0.02						
FUND	PH	2024	2025	2026	2027	2028	2029	2030	Phase Total	
FBP2	D	\$0	\$0	\$0	\$0	\$0	\$140,000	\$0	\$140,000	
FBP2	C	\$0	\$0	\$0	\$0	\$0	\$1,400,000	\$0	\$1,400,000	
FY TOTAL:		\$0	\$0	\$0	\$0	\$0	\$1,540,000	\$0	\$1,540,000	

Bell		US-25-E	From MP 6.211 To 6.265			On NHS	Description:	BRIDGE PROJECT IN BELL COUNTY ON (007B00024L) US-25E-10 AT YELLOW CREEK		
						YES				
							Type of Work:	AM-BRIDGE (P)		
Item#:	11-10169.00	Parent#:	11-10169.00	Length			Bridge ID:	007B00024L, 007B00024R		
Plan Year:	2022	Parent Year:	2022	0.05						
FUND	PH	2024	2025	2026	2027	2028	2029	2030	Phase Total	
BRX	D	\$0	\$0	\$0	\$0	\$0	\$0	\$579,572	\$579,572	
FY TOTAL:		\$0	\$0	\$0	\$0	\$0	\$0	\$579,572	\$579,572	

**KENTUCKY TRANSPORTATION CABINET
SIX YEAR HIGHWAY PLAN
FY - 2024 THRU FY - 2030**

Bell		KY-1534	From MP 4.106 To 4.110			On NHS	Description:	BRIDGE PROJECT IN BELL COUNTY ON (007B00051N) KY-1534 AT WILLIAMS BRANCH		
						NO				
Item#:		11-10170.00	Parent#:	11-10170.00	Length	Type of Work:		AM-BRIDGE (P)		
Plan Year:		2022	Parent Year:	2022	0.00	Bridge ID:		007B00051N		
FUND	PH	2024	2025	2026	2027	2028	2029	2030	Phase Total	
BRX	D	\$0	\$0	\$0	\$0	\$0	\$55,000	\$0	\$55,000	
FY TOTAL:		\$0	\$0	\$0	\$0	\$0	\$55,000	\$0	\$55,000	

Bell		KY-66	From MP 17.921 To 17.929			On NHS	Description:	BRIDGE PROJECT IN BELL COUNTY ON (007B00055N) KY-66 AT RED BIRD CREEK		
						NO				
Item#:		11-10171.00	Parent#:	11-10171.00	Length	Type of Work:		AM-BRIDGE (P)		
Plan Year:		2022	Parent Year:	2022	0.01	Bridge ID:		007B00055N		
FUND	PH	2024	2025	2026	2027	2028	2029	2030	Phase Total	
FBP	D	\$0	\$0	\$0	\$0	\$0	\$0	\$91,200	\$91,200	
FY TOTAL:		\$0	\$0	\$0	\$0	\$0	\$0	\$91,200	\$91,200	

Bell		KY-2012	From MP 0.000 To 1.950			On NHS	Description:	ADDRESS CONDITION OF KY-2012 FROM MILEPOINT 0 TO MILEPOINT 1.95 (2024CCR)		
						NO				
Item#:		11-22301.00	Parent#:	11-22301.00	Length	Type of Work:		AM-PAVEMENT (PRI)(P)		
Plan Year:		2022	Parent Year:	2022	1.95	Bridge ID:				
FUND	PH	2024	2025	2026	2027	2028	2029	2030	Phase Total	
STP4	D	\$0	\$0	\$159,250	\$0	\$0	\$0	\$0	\$159,250	
STP4	C	\$0	\$0	\$1,000,000	\$2,025,750	\$0	\$0	\$0	\$3,025,750	
FY TOTAL:		\$0	\$0	\$1,159,250	\$2,025,750	\$0	\$0	\$0	\$3,185,000	

Bell		US-25-E	From MP 2.864 To 6.200			On NHS	Description:	ADDRESS CONDITION OF US-25E FROM MILEPOINT 2.864 TO MILEPOINT 6.2 (2024CCR)		
						YES				
Item#:		11-22302.00	Parent#:	11-22302.00	Length	Type of Work:		AM-PAVEMENT (PRI)(P)		
Plan Year:		2022	Parent Year:	2022	3.34	Bridge ID:				
FUND	PH	2024	2025	2026	2027	2028	2029	2030	Phase Total	
NHPM	D	\$0	\$144,958	\$0	\$0	\$0	\$0	\$0	\$144,958	
NHPM	C	\$0	\$0	\$1,000,000	\$1,754,208	\$0	\$0	\$0	\$2,754,208	
FY TOTAL:		\$0	\$144,958	\$1,000,000	\$1,754,208	\$0	\$0	\$0	\$2,899,166	

Bell		US-119	From MP 13.885 To 15.880			On NHS	Description:	ADDRESS CONDITION OF US-119 FROM MILEPOINT 13.885 TO MILEPOINT 15.88 (2024CCR)		
						YES				
Item#:		11-22303.00	Parent#:	11-22303.00	Length	Type of Work:		AM-PAVEMENT (PRI)(P)		
Plan Year:		2022	Parent Year:	2022	2.00	Bridge ID:				
FUND	PH	2024	2025	2026	2027	2028	2029	2030	Phase Total	
STP4	D	\$0	\$0	\$0	\$198,978	\$0	\$0	\$0	\$198,978	
STP4	C	\$0	\$0	\$0	\$3,780,572	\$0	\$0	\$0	\$3,780,572	
FY TOTAL:		\$0	\$0	\$0	\$3,979,550	\$0	\$0	\$0	\$3,979,550	

**KENTUCKY TRANSPORTATION CABINET
SIX YEAR HIGHWAY PLAN
FY - 2024 THRU FY - 2030**

Boone KY-842 From MP 0.094 To 0.141 **On NHS** Description: ADDRESS DEFICIENCIES OF BRIDGE OVER NS (CNO&TP)RR ON RICHARDSON ROAD (KY 842) 0.14 MI E OF US 25 NEAR INDEPENDENCE (008B00092N) (2020CCN)
NO
Type of Work: AM-BRIDGE (P)
Bridge ID: 008B00092N

Item#: 6-1087.00 Parent#: 6-1087.00 Length
Plan Year: 2016 Parent Year: 2016 0.05

FUND	PH	2024	2025	2026	2027	2028	2029	2030	Phase Total
FBP	D	\$0	\$0	\$0	\$465,000	\$0	\$0	\$0	\$465,000
BRX	C	\$0	\$0	\$0	\$4,735,000	\$0	\$0	\$0	\$4,735,000
FY TOTAL:		\$0	\$0	\$0	\$5,200,000	\$0	\$0	\$0	\$5,200,000

Boone KY-338 From MP 2.480 To 2.500 **On NHS** Description: INSTALL GUARDRAIL ON KY-338 IN BOONE COUNTY
NO
Type of Work: SAF-GUARDRAIL(P)
Bridge ID:

Item#: 6-4318.00 Parent#: 6-4318.00 Length
Plan Year: 2020 Parent Year: 2020 0.02

FUND	PH	2024	2025	2026	2027	2028	2029	2030	Phase Total
GR	C	\$0	\$0	\$6,000	\$0	\$0	\$0	\$0	\$6,000
FY TOTAL:		\$0	\$0	\$6,000	\$0	\$0	\$0	\$0	\$6,000

Boone I-275 From MP 13.299 To 13.858 **On NHS** Description: BRIDGE PROJECT IN BOONE COUNTY ON (008B00052N) I-275 AT OHIO RIVER (2024CCR)
YES
Type of Work: AM-BRIDGE (P)
Bridge ID: 008B00052N

Item#: 6-10028.00 Parent#: 6-10028.00 Length
Plan Year: 2022 Parent Year: 2022 0.56

FUND	PH	2024	2025	2026	2027	2028	2029	2030	Phase Total
FBP	D	\$0	\$0	\$400,000	\$0	\$0	\$0	\$0	\$400,000
FBP	C	\$0	\$0	\$0	\$0	\$4,000,000	\$0	\$0	\$4,000,000
FY TOTAL:		\$0	\$0	\$400,000	\$0	\$4,000,000	\$0	\$0	\$4,400,000

Boone KY-14 From MP 7.238 To 7.250 **On NHS** Description: ADDRESS DEFICIENCIES OF BRIDGE ON KY 14 OVER MCCOYS FORK (008B00003N)
NO
Type of Work: AM-BRIDGE (P)
Bridge ID: 008B00003N

Item#: 6-10049.00 Parent#: 6-10049.00 Length
Plan Year: 2024 Parent Year: 2024 0.01

FUND	PH	2024	2025	2026	2027	2028	2029	2030	Phase Total
BRZ	D	\$0	\$0	\$0	\$0	\$0	\$0	\$155,252	\$155,252
FY TOTAL:		\$0	\$0	\$0	\$0	\$0	\$0	\$155,252	\$155,252

Boone I-71 From MP 69.890 To 77.724 **On NHS** Description: ADDRESS CONDITION OF I-071 FROM MILEPOINT 69.89 TO MILEPOINT 77.724 (2024CCR)
YES
Type of Work: AM-PAVEMENT (INT)(P)
Bridge ID:

Item#: 6-20001.00 Parent#: 6-20001.00 Length
Plan Year: 2018 Parent Year: 2018 7.83

FUND	PH	2024	2025	2026	2027	2028	2029	2030	Phase Total
NHPM	D	\$0	\$4,022,321	\$0	\$0	\$0	\$0	\$0	\$4,022,321
STP5	C	\$0	\$16,200,889	\$0	\$20,000,000	\$0	\$0	\$0	\$36,200,889
FY TOTAL:		\$0	\$20,223,210	\$0	\$20,000,000	\$0	\$0	\$0	\$40,223,210

KENTUCKY TRANSPORTATION CABINET
SIX YEAR HIGHWAY PLAN
FY - 2024 THRU FY - 2030

Boone		I -275		From MP 7.250 To 13.080		On NHS		Description:		ADDRESS CONDITION OF I-275 FROM MILEPOINT 7.25 TO MILEPOINT 13.076	
						YES		Type of Work:		AM-PAVEMENT (INT)(P)	
Item#:		6-20007.00		Parent#:		6-20007.00		Length			
Plan Year:		2018		Parent Year:		2018		Bridge ID:			
						5.83					
FUND	PH	2024	2025	2026	2027	2028	2029	2030	Phase Total		
STP5	D	\$0	\$0	\$0	\$0	\$0	\$0	\$1,350,909	\$1,350,909		
STP5	C	\$0	\$0	\$0	\$0	\$0	\$0	\$12,158,181	\$12,158,181		
FY TOTAL:		\$0	\$0	\$0	\$0	\$0	\$0	\$13,509,090	\$13,509,090		

Boone		KY-18		From MP 16.065 To 16.632		On NHS		Description:		ADDRESS CONDITION OF KY-18 FROM MILEPOINT 16.065 TO MILEPOINT 16.632 (2024CCR)	
						NO		Type of Work:		AM-PAVEMENT (PRI)(P)	
Item#:		6-20008.00		Parent#:		6-20008.00		Length			
Plan Year:		2018		Parent Year:		2018		Bridge ID:			
						0.57					
FUND	PH	2024	2025	2026	2027	2028	2029	2030	Phase Total		
STP5	D	\$125,000	\$0	\$0	\$0	\$0	\$0	\$0	\$125,000		
STP5	C	\$2,375,000	\$0	\$0	\$0	\$0	\$0	\$0	\$2,375,000		
FY TOTAL:		\$2,500,000	\$0	\$0	\$0	\$0	\$0	\$0	\$2,500,000		

Boone		I -75		From MP 178.024 To 183.094		On NHS		Description:		ADDRESS CONDITION OF I-075 FROM MILEPOINT 178.024 TO MILEPOINT 183.094 (182.816 NON-CARDINAL)	
						YES		Type of Work:		AM-PAVEMENT (INT)(P)	
Item#:		6-20063.00		Parent#:		6-20063.00		Length			
Plan Year:		2024		Parent Year:		2024		Bridge ID:			
						5.07					
FUND	PH	2024	2025	2026	2027	2028	2029	2030	Phase Total		
NHPM	D	\$0	\$0	\$0	\$0	\$0	\$0	\$1,056,643	\$1,056,643		
NHPM	C	\$0	\$0	\$0	\$0	\$0	\$0	\$9,509,789	\$9,509,789		
FY TOTAL:		\$0	\$0	\$0	\$0	\$0	\$0	\$10,566,432	\$10,566,432		

Boone		I -75		From MP 182.816 To 183.312		On NHS		Description:		ADDRESS CONDITION OF I-075 FROM MILEPOINT 182.816 TO MILEPOINT 183.312 (2024CCR)	
						YES		Type of Work:		AM-PAVEMENT (INT)(P)	
Item#:		6-22128.00		Parent#:		6-22128.00		Length			
Plan Year:		2022		Parent Year:		2022		Bridge ID:			
						0.50					
FUND	PH	2024	2025	2026	2027	2028	2029	2030	Phase Total		
NHPM	D	\$0	\$0	\$0	\$0	\$0	\$0	\$110,000	\$110,000		
NHPM	C	\$0	\$0	\$0	\$0	\$0	\$0	\$990,000	\$990,000		
FY TOTAL:		\$0	\$0	\$0	\$0	\$0	\$0	\$1,100,000	\$1,100,000		

Bourbon		KY-1879		From MP 1.414 To 1.424		On NHS		Description:		BRIDGE PROJECT IN BOURBON COUNTY ON (009B00055N) KY-1879 AT LAYSONS BRANCH	
						NO		Type of Work:		AM-BRIDGE (P)	
Item#:		7-10036.00		Parent#:		7-10036.00		Length			
Plan Year:		2022		Parent Year:		2022		Bridge ID:		009B00055N	
						0.01					
FUND	PH	2024	2025	2026	2027	2028	2029	2030	Phase Total		
BRZ	D	\$0	\$0	\$0	\$0	\$0	\$109,800	\$0	\$109,800		
BRZ	C	\$0	\$0	\$0	\$0	\$0	\$732,000	\$0	\$732,000		
FY TOTAL:		\$0	\$0	\$0	\$0	\$0	\$841,800	\$0	\$841,800		

**KENTUCKY TRANSPORTATION CABINET
SIX YEAR HIGHWAY PLAN
FY - 2024 THRU FY - 2030**

Bourbon KY-1893 From MP 3.430 To 3.450 **On NHS** Description: REPLACE BRIDGE ON KY 1893 (SHAWHAN RD) OVER STONER CREEK. (009B00041N) (2024CCN)
NO
Type of Work: BRIDGE REPLACEMENT(P)
Bridge ID: 009B00041N

Item#: 7-80361.00 Parent#: 7-80361.00 Length
Plan Year: 2024 Parent Year: 2024 0.02

FUND	PH	2024	2025	2026	2027	2028	2029	2030	Phase Total
FBP	D	\$300,000	\$0	\$0	\$0	\$0	\$0	\$0	\$300,000
FBP	C	\$0	\$1,750,000	\$0	\$0	\$0	\$0	\$0	\$1,750,000
FY TOTAL:		\$300,000	\$1,750,000	\$0	\$0	\$0	\$0	\$0	\$2,050,000

Boyd KY-5 From MP 3.380 To 3.530 **On NHS** Description: INSTALL GUARDRAIL ON KY-5 IN BOYD COUNTY
NO
Type of Work: SAF-GUARDRAIL(P)
Bridge ID:

Item#: 9-4310.00 Parent#: 9-4310.00 Length
Plan Year: 2020 Parent Year: 2020 0.15

FUND	PH	2024	2025	2026	2027	2028	2029	2030	Phase Total
GR	C	\$0	\$31,000	\$0	\$0	\$0	\$0	\$0	\$31,000
FY TOTAL:		\$0	\$31,000	\$0	\$0	\$0	\$0	\$0	\$31,000

Boyd KY-3294 From MP 4.650 To 4.900 **On NHS** Description: INSTALL GUARDRAIL ON KY-3294 IN BOYD COUNTY
NO
Type of Work: SAF-GUARDRAIL(P)
Bridge ID:

Item#: 9-4328.00 Parent#: 9-4328.00 Length
Plan Year: 2020 Parent Year: 2020 0.25

FUND	PH	2024	2025	2026	2027	2028	2029	2030	Phase Total
GR	C	\$0	\$0	\$52,000	\$0	\$0	\$0	\$0	\$52,000
FY TOTAL:		\$0	\$0	\$52,000	\$0	\$0	\$0	\$0	\$52,000

Boyd I-64 From MP 191.404 To 191.507 **On NHS** Description: ADDRESS DEFICIENCIES ON PERRY GENTRY BRIDGES OVER THE BIG SANDY RIVER. JOINT PROJECT WITH WEST VIRGINIA. (010B00046L AND 010B00046R)(SD)
YES
Type of Work: AM-BRIDGE (P)
Bridge ID: 010B00046L, 010B00046R

Item#: 9-10016.00 Parent#: 9-10016.00 Length
Plan Year: 2018 Parent Year: 2018 0.10

FUND	PH	2024	2025	2026	2027	2028	2029	2030	Phase Total
BRO	C	\$0	\$0	\$0	\$1,050,000	\$1,050,000	\$0	\$0	\$2,100,000
FY TOTAL:		\$0	\$0	\$0	\$1,050,000	\$1,050,000	\$0	\$0	\$2,100,000

Boyd US-60 From MP 2.575 To 2.627 **On NHS** Description: BRIDGE PROJECT IN BOYD COUNTY ON (010B00017N) US-60 AT CSX RAILROAD
NO
Type of Work: AM-BRIDGE (P)
Bridge ID: 010B00017N

Item#: 9-10071.00 Parent#: 9-10071.00 Length
Plan Year: 2022 Parent Year: 2022 0.05

FUND	PH	2024	2025	2026	2027	2028	2029	2030	Phase Total
FBP	D	\$0	\$0	\$0	\$0	\$0	\$0	\$830,541	\$830,541
FY TOTAL:		\$0	\$0	\$0	\$0	\$0	\$0	\$830,541	\$830,541

**KENTUCKY TRANSPORTATION CABINET
SIX YEAR HIGHWAY PLAN
FY - 2024 THRU FY - 2030**

Boyd	US-23-S	From MP 0.036 To 0.474			On NHS	Description:	BRIDGE PROJECT IN BOYD COUNTY ON (010B00058N) US-23S AT OHIO RIVER,CSX,STREETS		
					YES				
Item#:	9-10074.00	Parent#:	9-10074.00	Length		Type of Work:	AM-BRIDGE (P)		
Plan Year:	2022	Parent Year:	2022	0.44		Bridge ID:	010B00040N, 010B00058N		
FUND	PH	2024	2025	2026	2027	2028	2029	2030	Phase Total
BRO	C	\$0	\$0	\$0	\$2,600,000	\$0	\$0	\$0	\$2,600,000
FY TOTAL:		\$0	\$0	\$0	\$2,600,000	\$0	\$0	\$0	\$2,600,000

Boyd	CR-1243	From MP 0.123 To 0.137			On NHS	Description:	BRIDGE PROJECT IN BOYD COUNTY ON (010C00018N) STRAIGHT CRK AT STRAIGHT CREEK		
					NO				
Item#:	9-10075.00	Parent#:	9-10075.00	Length		Type of Work:	AM-BRIDGE (P)		
Plan Year:	2022	Parent Year:	2022	0.01		Bridge ID:	010C00018N		
FUND	PH	2024	2025	2026	2027	2028	2029	2030	Phase Total
FBP2	D	\$0	\$0	\$0	\$0	\$0	\$157,527	\$0	\$157,527
FBP2	C	\$0	\$0	\$0	\$0	\$0	\$1,050,180	\$0	\$1,050,180
FY TOTAL:		\$0	\$0	\$0	\$0	\$0	\$1,207,707	\$0	\$1,207,707

Boyd	US-23-S	From MP 0.048 To 0.479			On NHS	Description:	ADDRESS DEFICIENCIES OF BRIDGE ON US 23 OVER OHIO RIVER,CSX ,STREETS (010B00040N)		
					YES				
Item#:	9-10096.00	Parent#:	9-10096.00	Length		Type of Work:	AM-BRIDGE (P)		
Plan Year:	2024	Parent Year:	2024	0.43		Bridge ID:	010B00040N, 010B00058N		
FUND	PH	2024	2025	2026	2027	2028	2029	2030	Phase Total
BRZ	C	\$0	\$0	\$0	\$2,000,000	\$0	\$0	\$0	\$2,000,000
FY TOTAL:		\$0	\$0	\$0	\$2,000,000	\$0	\$0	\$0	\$2,000,000

Boyd	KY-180	From MP 0.000 To 2.514			On NHS	Description:	ADDRESS CONDITION OF KY-180 FROM MILEPOINT 0 TO MILEPOINT 2.514 (2024CCR)		
					YES				
Item#:	9-20032.00	Parent#:	9-20032.00	Length		Type of Work:	AM-PAVEMENT (PRI)(P)		
Plan Year:	2024	Parent Year:	2024	2.51		Bridge ID:			
FUND	PH	2024	2025	2026	2027	2028	2029	2030	Phase Total
STP3	D	\$0	\$150,000	\$0	\$0	\$0	\$0	\$0	\$150,000
STP3	C	\$0	\$2,850,000	\$0	\$0	\$0	\$0	\$0	\$2,850,000
FY TOTAL:		\$0	\$3,000,000	\$0	\$0	\$0	\$0	\$0	\$3,000,000

Boyd	US-23	From MP 0.000 To 2.921			On NHS	Description:	ADDRESS CONDITION OF US-23 FROM MILEPOINT 0 TO MILEPOINT 2.921 (2024CCR)		
					YES				
Item#:	9-22308.00	Parent#:	9-22308.00	Length		Type of Work:	AM-PAVEMENT (PRI)(P)		
Plan Year:	2022	Parent Year:	2022	2.92		Bridge ID:			
FUND	PH	2024	2025	2026	2027	2028	2029	2030	Phase Total
NHPM	D	\$0	\$143,129	\$0	\$0	\$0	\$0	\$0	\$143,129
NHPM	C	\$0	\$0	\$1,000,000	\$1,719,451	\$0	\$0	\$0	\$2,719,451
FY TOTAL:		\$0	\$143,129	\$1,000,000	\$1,719,451	\$0	\$0	\$0	\$2,862,580

**KENTUCKY TRANSPORTATION CABINET
SIX YEAR HIGHWAY PLAN
FY - 2024 THRU FY - 2030**

Bullitt	I-65	From MP 110.700 To 118.580			On NHS	Description:	ADDRESS CONDITION OF I-065 FROM MILEPOINT 110.7 TO MILEPOINT 118.58		
					YES				
Item#:	5-22067.00	Parent#:	5-22067.00	Length		Type of Work:	AM-PAVEMENT (INT)(P)		
Plan Year:	2022	Parent Year:	2022	7.88		Bridge ID:			
FUND	PH	2024	2025	2026	2027	2028	2029	2030	Phase Total
NHPM	D	\$0	\$0	\$0	\$0	\$7,801,200	\$0	\$0	\$7,801,200
NHPM	C	\$0	\$0	\$0	\$0	\$70,210,800	\$0	\$0	\$70,210,800
FY TOTAL:		\$0	\$0	\$0	\$0	\$78,012,000	\$0	\$0	\$78,012,000

Bullitt	I-65	From MP 118.580 To 123.180			On NHS	Description:	ADDRESS CONDITION OF I-065 FROM MILEPOINT 118.58 TO MILEPOINT 123.18		
					YES				
Item#:	5-22068.00	Parent#:	5-22068.00	Length		Type of Work:	AM-PAVEMENT (INT)(P)		
Plan Year:	2022	Parent Year:	2022	4.60		Bridge ID:			
FUND	PH	2024	2025	2026	2027	2028	2029	2030	Phase Total
NHPM	D	\$0	\$0	\$0	\$0	\$0	\$5,200,000	\$0	\$5,200,000
NHPM	C	\$0	\$0	\$0	\$0	\$0	\$46,800,000	\$0	\$46,800,000
FY TOTAL:		\$0	\$0	\$0	\$0	\$0	\$52,000,000	\$0	\$52,000,000

Butler	US-231	From MP 17.104 To 17.152			On NHS	Description:	BRIDGE PROJECT IN BUTLER COUNTY ON (016B00002N) US-231 AT W FK INDIAN CAMP CREEK		
					NO				
Item#:	3-10031.00	Parent#:	3-10031.00	Length		Type of Work:	AM-BRIDGE (P)		
Plan Year:	2022	Parent Year:	2022	0.05		Bridge ID:	016B00002N		
FUND	PH	2024	2025	2026	2027	2028	2029	2030	Phase Total
FBP	D	\$0	\$0	\$0	\$0	\$0	\$0	\$623,738	\$623,738
FY TOTAL:		\$0	\$0	\$0	\$0	\$0	\$0	\$623,738	\$623,738

Butler	US-231	From MP 7.980 To 7.984			On NHS	Description:	BRIDGE PROJECT IN BUTLER COUNTY ON (016B00012N) US-231 AT RENFROW CREEK		
					NO				
Item#:	3-10032.00	Parent#:	3-10032.00	Length		Type of Work:	AM-BRIDGE (P)		
Plan Year:	2022	Parent Year:	2022	0.00		Bridge ID:	016B00012N		
FUND	PH	2024	2025	2026	2027	2028	2029	2030	Phase Total
BRX	D	\$0	\$0	\$0	\$0	\$0	\$0	\$79,200	\$79,200
BRX	C	\$0	\$0	\$0	\$0	\$0	\$0	\$528,000	\$528,000
FY TOTAL:		\$0	\$0	\$0	\$0	\$0	\$0	\$607,200	\$607,200

Butler	KY-70	From MP 8.484 To 8.534			On NHS	Description:	BRIDGE PROJECT IN BUTLER COUNTY ON (016B00016N) KY-70 AT MUDDY CREEK		
					NO				
Item#:	3-10033.00	Parent#:	3-10033.00	Length		Type of Work:	AM-BRIDGE (P)		
Plan Year:	2022	Parent Year:	2022	0.05		Bridge ID:	016B00016N		
FUND	PH	2024	2025	2026	2027	2028	2029	2030	Phase Total
BRZ	D	\$0	\$0	\$0	\$0	\$0	\$0	\$619,641	\$619,641
BRZ	C	\$0	\$0	\$0	\$0	\$0	\$0	\$4,130,940	\$4,130,940
FY TOTAL:		\$0	\$0	\$0	\$0	\$0	\$0	\$4,750,581	\$4,750,581

**KENTUCKY TRANSPORTATION CABINET
SIX YEAR HIGHWAY PLAN
FY - 2024 THRU FY - 2030**

Butler I-165 From MP 32.663 To 32.811 **On NHS** Description: BRIDGE PROJECT IN BUTLER COUNTY ON (016B00061N) I-165 AT GREEN RIVER
YES
Type of Work: AM-BRIDGE (P)
Bridge ID: 016B00061N

Item#: 3-10037.00 Parent#: 3-10037.00 Length
Plan Year: 2022 Parent Year: 2022 0.15

FUND	PH	2024	2025	2026	2027	2028	2029	2030	Phase Total
BRO	D	\$1,588,000	\$0	\$0	\$0	\$0	\$0	\$0	\$1,588,000
FBP	C	\$15,880,000	\$0	\$0	\$0	\$0	\$0	\$0	\$15,880,000
FY TOTAL:		\$17,468,000	\$0	\$0	\$0	\$0	\$0	\$0	\$17,468,000

Butler KY-340 From MP 7.882 To 7.888 **On NHS** Description: ADDRESS DEFICIENCIES OF BRIDGE ON KY 340 OVER E PRONG INDIAN CAMP CREE (016B00042N)
NO
Type of Work: AM-BRIDGE (P)
Bridge ID: 016B00042N

Item#: 3-10054.00 Parent#: 3-10054.00 Length
Plan Year: 2024 Parent Year: 2024 0.01

FUND	PH	2024	2025	2026	2027	2028	2029	2030	Phase Total
BRZ	D	\$0	\$0	\$0	\$0	\$0	\$0	\$101,376	\$101,376
FY TOTAL:		\$0	\$0	\$0	\$0	\$0	\$0	\$101,376	\$101,376

Butler US-231 From MP 10.676 To 10.943 **On NHS** Description: ADDRESS CONDITION OF US-231 FROM MILEPOINT 10.676 TO MILEPOINT 10.943 (2024CCR)
NO
Type of Work: AM-PAVEMENT (PRI)(P)
Bridge ID:

Item#: 3-22311.00 Parent#: 3-22311.00 Length
Plan Year: 2022 Parent Year: 2022 0.27

FUND	PH	2024	2025	2026	2027	2028	2029	2030	Phase Total
STP4	D	\$0	\$0	\$50,000	\$0	\$0	\$0	\$0	\$50,000
STP4	C	\$0	\$0	\$950,000	\$0	\$0	\$0	\$0	\$950,000
FY TOTAL:		\$0	\$0	\$1,000,000	\$0	\$0	\$0	\$0	\$1,000,000

Caldwell KY-139 From MP 18.200 To 18.430 **On NHS** Description: INSTALL GUARDRAIL ON KY-139 IN CALDWELL COUNTY
NO
Type of Work: SAF-GUARDRAIL(P)
Bridge ID:

Item#: 2-4314.00 Parent#: 2-4314.00 Length
Plan Year: 2020 Parent Year: 2020 0.23

FUND	PH	2024	2025	2026	2027	2028	2029	2030	Phase Total
GR	C	\$0	\$50,000	\$0	\$0	\$0	\$0	\$0	\$50,000
FY TOTAL:		\$0	\$50,000	\$0	\$0	\$0	\$0	\$0	\$50,000

Caldwell I-69 From MP 89.823 To 89.848 **On NHS** Description: BRIDGE PROJECT IN CALDWELL COUNTY ON (017B00033L) I-69 AT TRADEWATER RIVER
YES
Type of Work: AM-BRIDGE (P)
Bridge ID: 017B00033L, 017B00033R

Item#: 2-10062.00 Parent#: 2-10062.00 Length
Plan Year: 2022 Parent Year: 2022 0.03

FUND	PH	2024	2025	2026	2027	2028	2029	2030	Phase Total
BRO	D	\$0	\$0	\$0	\$0	\$0	\$618,361	\$0	\$618,361
BRO	C	\$0	\$0	\$0	\$0	\$0	\$4,122,405	\$0	\$4,122,405
FY TOTAL:		\$0	\$0	\$0	\$0	\$0	\$4,740,766	\$0	\$4,740,766

**KENTUCKY TRANSPORTATION CABINET
SIX YEAR HIGHWAY PLAN
FY - 2024 THRU FY - 2030**

Caldwell	KY-293	From MP 18.117 To 18.199		On NHS	Description:	BRIDGE PROJECT IN CALDWELL COUNTY ON (017B00050N) KY-293 AT DONALDSON CREEK			
				NO					
					Type of Work:	AM-BRIDGE (P)			
Item#:	2-10063.00	Parent#:	2-10063.00	Length	Bridge ID:	017B00050N			
Plan Year:	2022	Parent Year:	2022	0.08					
FUND	PH	2024	2025	2026	2027	2028	2029	2030	Phase Total
FBP	D	\$0	\$0	\$0	\$0	\$0	\$0	\$952,250	\$952,250
FY TOTAL:		\$0	\$0	\$0	\$0	\$0	\$0	\$952,250	\$952,250

Caldwell	CR-1011	From MP 1.191 To 1.231		On NHS	Description:	BRIDGE PROJECT IN CALDWELL COUNTY ON (017B00060N) LEWISTOWN CHURCH R AT I-69			
				NO					
					Type of Work:	AM-BRIDGE (P)			
Item#:	2-10064.00	Parent#:	2-10064.00	Length	Bridge ID:	017B00060N			
Plan Year:	2022	Parent Year:	2022	0.04					
FUND	PH	2024	2025	2026	2027	2028	2029	2030	Phase Total
FBP	D	\$0	\$0	\$0	\$0	\$0	\$0	\$262,829	\$262,829
FY TOTAL:		\$0	\$0	\$0	\$0	\$0	\$0	\$262,829	\$262,829

Caldwell	KY-1592	From MP 2.636 To 2.642		On NHS	Description:	BRIDGE PROJECT IN CALDWELL COUNTY ON (017B00076N) KY-1592 AT TOWERY BRANCH			
				NO					
					Type of Work:	AM-BRIDGE (P)			
Item#:	2-10065.00	Parent#:	2-10065.00	Length	Bridge ID:	017B00076N			
Plan Year:	2022	Parent Year:	2022	0.01					
FUND	PH	2024	2025	2026	2027	2028	2029	2030	Phase Total
BRX	D	\$0	\$0	\$50,000	\$0	\$0	\$0	\$0	\$50,000
BRX	R	\$0	\$0	\$1,500	\$0	\$0	\$0	\$0	\$1,500
BRX	C	\$0	\$0	\$923,687	\$0	\$0	\$0	\$0	\$923,687
FY TOTAL:		\$0	\$0	\$975,187	\$0	\$0	\$0	\$0	\$975,187

Caldwell	I -24	From MP 54.842 To 55.537		On NHS	Description:	ADDRESS CONDITION OF I-024 NON-CARDINAL DIRECTION FROM MILEPOINT 54.842 TO MILEPOINT 55.537 (2024CCR)			
				YES					
					Type of Work:	AM-PAVEMENT (INT)(P)			
Item#:	2-20062.00	Parent#:	2-20062.00	Length	Bridge ID:				
Plan Year:	2024	Parent Year:	2024	0.70					
FUND	PH	2024	2025	2026	2027	2028	2029	2030	Phase Total
NHPM	D	\$0	\$0	\$139,000	\$0	\$0	\$0	\$0	\$139,000
NHPM	C	\$0	\$0	\$251,000	\$1,000,000	\$0	\$0	\$0	\$1,251,000
FY TOTAL:		\$0	\$0	\$390,000	\$1,000,000	\$0	\$0	\$0	\$1,390,000

Caldwell	I -69	From MP 73.694 To 79.350		On NHS	Description:	ADDRESS CONDITION OF I-069 FROM MILEPOINT 73.694 TO MILEPOINT 79.35 (2024CCR)			
				YES					
					Type of Work:	AM-PAVEMENT (INT)(P)			
Item#:	2-22079.00	Parent#:	2-22079.00	Length	Bridge ID:				
Plan Year:	2022	Parent Year:	2022	5.66					
FUND	PH	2024	2025	2026	2027	2028	2029	2030	Phase Total
NHPM	D	\$0	\$0	\$0	\$1,847,627	\$0	\$0	\$0	\$1,847,627
NHPM	C	\$0	\$0	\$0	\$16,628,639	\$0	\$0	\$0	\$16,628,639
FY TOTAL:		\$0	\$0	\$0	\$18,476,266	\$0	\$0	\$0	\$18,476,266

**KENTUCKY TRANSPORTATION CABINET
SIX YEAR HIGHWAY PLAN
FY - 2024 THRU FY - 2030**

Calloway KY-783 From MP 4.208 To 4.240 **On NHS** Description: BRIDGE PROJECT IN CALLOWAY COUNTY
NO ON (018B00045N) KY-783 AT MIDDLE FORK
CLARKS RIVER
Type of Work: AM-BRIDGE (P)
Item#: 1-10101.00 Parent#: 1-10101.00 Length Bridge ID: 018B00045N
Plan Year: 2022 Parent Year: 2022 0.03

FUND	PH	2024	2025	2026	2027	2028	2029	2030	Phase Total
FBP	D	\$200,000	\$0	\$0	\$0	\$0	\$0	\$0	\$200,000
FBP	C	\$2,000,000	\$0	\$0	\$0	\$0	\$0	\$0	\$2,000,000
FY TOTAL:		\$2,200,000	\$0	\$0	\$0	\$0	\$0	\$0	\$2,200,000

Calloway KY-1346 From MP 4.067 To 4.085 **On NHS** Description: BRIDGE PROJECT IN CALLOWAY COUNTY
NO ON (018B00066N) KY-1346 AT BRANCH OF
JONATHAN CREEK
Type of Work: AM-BRIDGE (P)
Item#: 1-10102.00 Parent#: 1-10102.00 Length Bridge ID: 018B00066N
Plan Year: 2022 Parent Year: 2022 0.02

FUND	PH	2024	2025	2026	2027	2028	2029	2030	Phase Total
FBP	D	\$0	\$0	\$0	\$0	\$0	\$0	\$190,000	\$190,000
FY TOTAL:		\$0	\$0	\$0	\$0	\$0	\$0	\$190,000	\$190,000

Calloway KY-893 From MP 23.480 To 23.490 **On NHS** Description: BRIDGE PROJECT IN CALLOWAY COUNTY
NO ON (018B00079N) KY-893 AT BRANCH OF
MCCULLOUGH CRE
Type of Work: AM-BRIDGE (P)
Item#: 1-10103.00 Parent#: 1-10103.00 Length Bridge ID: 018B00079N
Plan Year: 2022 Parent Year: 2022 0.01

FUND	PH	2024	2025	2026	2027	2028	2029	2030	Phase Total
BRZ	D	\$0	\$0	\$0	\$0	\$0	\$139,829	\$0	\$139,829
BRZ	C	\$0	\$0	\$0	\$0	\$0	\$932,190	\$0	\$932,190
FY TOTAL:		\$0	\$0	\$0	\$0	\$0	\$1,072,019	\$0	\$1,072,019

Calloway US-641 From MP 0.000 To 2.873 **On NHS** Description: ADDRESS CONDITION OF US-641X FROM
YES MILEPOINT 0 TO MILEPOINT 2.873 (2024CCR)
Type of Work: AM-PAVEMENT (PRI)(P)
Item#: 1-22312.00 Parent#: 1-22312.00 Length Bridge ID:
Plan Year: 2022 Parent Year: 2022 2.87

FUND	PH	2024	2025	2026	2027	2028	2029	2030	Phase Total
STP4	D	\$100,000	\$0	\$0	\$0	\$0	\$0	\$0	\$100,000
STP4	C	\$1,900,000	\$0	\$0	\$0	\$0	\$0	\$0	\$1,900,000
FY TOTAL:		\$2,000,000	\$0	\$0	\$0	\$0	\$0	\$0	\$2,000,000

Campbell KY-8 From MP 0.000 To 0.190 **On NHS** Description: REPLACE 4TH STREET BRIDGE OVER THE
Kenton KY-8 From MP 7.600 To 7.662 YES LICKING RIVER BETWEEN COVINGTON AND
NEWPORT; BRIDGE NUMBER 059B00037N
(2024CCR)
Type of Work: AM-BRIDGE (P)
Item#: 6-1086.00 Parent#: 6-1086.00 Length Bridge ID: 059B00037N
Plan Year: 2018 Parent Year: 2018 0.25

FUND	PH	2024	2025	2026	2027	2028	2029	2030	Phase Total
BRO	R	\$0	\$2,690,000	\$0	\$0	\$0	\$0	\$0	\$2,690,000
FBP	U	\$0	\$1,270,000	\$0	\$0	\$0	\$0	\$0	\$1,270,000
BRO	C	\$0	\$0	\$30,000,000	\$30,000,000	\$35,000,000	\$0	\$0	\$95,000,000
FY TOTAL:		\$0	\$3,960,000	\$30,000,000	\$30,000,000	\$35,000,000	\$0	\$0	\$98,960,000

**KENTUCKY TRANSPORTATION CABINET
SIX YEAR HIGHWAY PLAN
FY - 2024 THRU FY - 2030**

Campbell		I -471		From MP 4.767 To 5.013		On NHS		Description:		BRIDGE PROJECT IN CAMPBELL COUNTY ON (019B00039L) I-471 NC AT OHIO RIVER	
						YES		Type of Work:		AM-BRIDGE (P)	
Item#:		6-10035.00		Parent#:		6-10035.00		Length		Bridge ID:	
Plan Year:		2022		Parent Year:		2022		0.25		019B00039L, 019B00039R	
FUND	PH	2024	2025	2026	2027	2028	2029	2030	Phase Total		
BRO	C	\$1,250,000	\$0	\$0	\$0	\$0	\$0	\$15,000,000	\$16,250,000		
FY TOTAL:		\$1,250,000	\$0	\$0	\$0	\$0	\$0	\$15,000,000	\$16,250,000		

Campbell		I -471		From MP 4.767 To 5.013		On NHS		Description:		BRIDGE PROJECT IN CAMPBELL COUNTY ON (019B00039R) I-471 AT OHIO RIVER	
						YES		Type of Work:		AM-BRIDGE (P)	
Item#:		6-10036.00		Parent#:		6-10036.00		Length		Bridge ID:	
Plan Year:		2022		Parent Year:		2022		0.25		019B00039L, 019B00039R	
FUND	PH	2024	2025	2026	2027	2028	2029	2030	Phase Total		
BRO	C	\$1,250,000	\$0	\$0	\$0	\$0	\$0	\$15,000,000	\$16,250,000		
FY TOTAL:		\$1,250,000	\$0	\$0	\$0	\$0	\$0	\$15,000,000	\$16,250,000		

Campbell		I -275		From MP 73.061 To 73.333		On NHS		Description:		ADDRESS DEFICIENCIES OF BRIDGE ON I 275 OVER OHIO RIVER @ BRENT (019B00040L)	
						YES		Type of Work:		AM-BRIDGE (P)	
Item#:		6-10051.00		Parent#:		6-10051.00		Length		Bridge ID:	
Plan Year:		2024		Parent Year:		2024		0.27		019B00040L, 019B00040R	
FUND	PH	2024	2025	2026	2027	2028	2029	2030	Phase Total		
BRO	C	\$2,500,000	\$0	\$0	\$0	\$0	\$0	\$0	\$2,500,000		
FY TOTAL:		\$2,500,000	\$0	\$0	\$0	\$0	\$0	\$0	\$2,500,000		

Campbell		I -275		From MP 73.063 To 73.335		On NHS		Description:		ADDRESS DEFICIENCIES OF BRIDGE ON I 275 OVER OHIO RIVER @ BRENT (019B00040R)	
						YES		Type of Work:		AM-BRIDGE (P)	
Item#:		6-10053.00		Parent#:		6-10053.00		Length		Bridge ID:	
Plan Year:		2024		Parent Year:		2024		0.27		019B00040L, 019B00040R	
FUND	PH	2024	2025	2026	2027	2028	2029	2030	Phase Total		
BRO	C	\$2,500,000	\$0	\$0	\$0	\$0	\$0	\$0	\$2,500,000		
FY TOTAL:		\$2,500,000	\$0	\$0	\$0	\$0	\$0	\$0	\$2,500,000		

Campbell		I -275		From MP 73.061 To 77.579		On NHS		Description:		ADDRESS CONDITION OF I-275 FROM MILEPOINT 73.061 TO MILEPOINT 77.579 (2024CCR)	
						YES		Type of Work:		AM-PAVEMENT (INT)(P)	
Item#:		6-20010.00		Parent#:		6-20010.00		Length		Bridge ID:	
Plan Year:		2018		Parent Year:		2018		4.52			
FUND	PH	2024	2025	2026	2027	2028	2029	2030	Phase Total		
NHPM	D	\$0	\$0	\$0	\$0	\$0	\$0	\$1,302,349	\$1,302,349		
NHPM	C	\$0	\$0	\$0	\$0	\$0	\$0	\$11,721,144	\$11,721,144		
FY TOTAL:		\$0	\$0	\$0	\$0	\$0	\$0	\$13,023,493	\$13,023,493		

KENTUCKY TRANSPORTATION CABINET
SIX YEAR HIGHWAY PLAN
FY - 2024 THRU FY - 2030

Carlisle KY-80 From MP 2.478 To 2.484 **On NHS** Description: BRIDGE PROJECT IN CARLISLE COUNTY ON
NO (020B00068N) KY-80 AT LONGGEAR CREEK
Type of Work: AM-BRIDGE (P)
Item#: 1-10107.00 Parent#: 1-10107.00 Length Bridge ID: 020B00068N
Plan Year: 2022 Parent Year: 2022 0.01

FUND	PH	2024	2025	2026	2027	2028	2029	2030	Phase Total
BRX	D	\$0	\$0	\$0	\$0	\$88,704	\$0	\$0	\$88,704
BRX	C	\$0	\$0	\$0	\$0	\$591,360	\$0	\$0	\$591,360
FY TOTAL:		\$0	\$0	\$0	\$0	\$680,064	\$0	\$0	\$680,064

Carroll US-42 From MP 5.697 To 5.947 **On NHS** Description: BRIDGE PROJECT IN CARROLL COUNTY ON
NO (021B00043N) US-42 AT KENTUCKY RIVER &
CITY ST (2024CCR)
Type of Work: AM-BRIDGE (P)
Item#: 6-1084.00 Parent#: 6-1084.00 Length Bridge ID: 021B00043N
Plan Year: 2016 Parent Year: 2016 0.25

FUND	PH	2024	2025	2026	2027	2028	2029	2030	Phase Total
BRX	D	\$2,262,000	\$0	\$0	\$0	\$0	\$0	\$0	\$2,262,000
BRX	R	\$0	\$0	\$750,000	\$0	\$0	\$0	\$0	\$750,000
BRX	U	\$0	\$0	\$2,500,000	\$0	\$0	\$0	\$0	\$2,500,000
BRX	C	\$0	\$0	\$1,000,000	\$23,620,000	\$0	\$0	\$0	\$24,620,000
FY TOTAL:		\$2,262,000	\$0	\$4,250,000	\$23,620,000	\$0	\$0	\$0	\$30,132,000

Carroll KY-36 From MP 22.747 To 22.783 **On NHS** Description: BRIDGE PROJECT IN CARROLL COUNTY ON
NO (021B00009N) KY-36 AT LICK CREEK
Type of Work: AM-BRIDGE (P)
Item#: 6-10037.00 Parent#: 6-10037.00 Length Bridge ID: 021B00009N
Plan Year: 2022 Parent Year: 2022 0.04

FUND	PH	2024	2025	2026	2027	2028	2029	2030	Phase Total
FBP2	D	\$0	\$259,000	\$0	\$0	\$0	\$0	\$0	\$259,000
FBP2	C	\$0	\$2,590,000	\$0	\$0	\$0	\$0	\$0	\$2,590,000
FY TOTAL:		\$0	\$2,849,000	\$0	\$0	\$0	\$0	\$0	\$2,849,000

Carroll I-71 From MP 46.120 To 53.430 **On NHS** Description: ADDRESS CONDITION OF I-71 FROM
YES MILEPOINT 46.1205 TO MILEPOINT 53.433
(2022CCR) (2024CCR)
Type of Work: PAVEMENT REHAB-INT(P)
Item#: 6-20020.00 Parent#: 6-20020.00 Length Bridge ID:
Plan Year: 2018 Parent Year: 2018 7.31

FUND	PH	2024	2025	2026	2027	2028	2029	2030	Phase Total
NHPM	D	\$0	\$2,000,000	\$0	\$0	\$0	\$0	\$0	\$2,000,000
NHPM	C	\$0	\$0	\$0	\$18,000,000	\$0	\$0	\$0	\$18,000,000
FY TOTAL:		\$0	\$2,000,000	\$0	\$18,000,000	\$0	\$0	\$0	\$20,000,000

Carroll KY-467 From MP 0.000 To 4.520 **On NHS** Description: ADDRESS PAVEMENT CONDITION ON KY-467
NO FROM MILEPOINT 0.00 TO MILEPOINT 4.52
(2024CCR)
Type of Work: AM-PAVEMENT (PRI)(P)
Item#: 6-20050.00 Parent#: 6-20050.00 Length Bridge ID:
Plan Year: 2018 Parent Year: 2018 4.52

FUND	PH	2024	2025	2026	2027	2028	2029	2030	Phase Total
STP4	D	\$0	\$0	\$0	\$0	\$0	\$0	\$18,250	\$18,250
STP4	C	\$0	\$0	\$0	\$0	\$0	\$0	\$346,750	\$346,750
FY TOTAL:		\$0	\$0	\$0	\$0	\$0	\$0	\$365,000	\$365,000

**KENTUCKY TRANSPORTATION CABINET
SIX YEAR HIGHWAY PLAN
FY - 2024 THRU FY - 2030**

Carroll I-71 From MP 38.810 To 46.120 **On NHS** Description: ADDRESS CONDITION OF I-71 FROM
YES MILEPOINT 38.808 TO MILEPOINT 46.121
(2022CCR) (2024CCR)
Type of Work: PAVEMENT REHAB-INT(P)
Bridge ID:

Item#: 6-22101.00 Parent#: 6-22101.00 Length
Plan Year: 2022 Parent Year: 2022 7.31

FUND	PH	2024	2025	2026	2027	2028	2029	2030	Phase Total
NHPM	D	\$0	\$2,360,000	\$0	\$0	\$0	\$0	\$0	\$2,360,000
NHPM	C	\$0	\$0	\$0	\$21,240,000	\$0	\$0	\$0	\$21,240,000
FY TOTAL:		\$0	\$2,360,000	\$0	\$21,240,000	\$0	\$0	\$0	\$23,600,000

Carter KY-1947 From MP 2.120 To 2.250 **On NHS** Description: INSTALL GUARDRAIL ON KY-1947 IN
NO CARTER COUNTY
Type of Work: SAF-GUARDRAIL(P)
Bridge ID:

Item#: 9-4313.00 Parent#: 9-4313.00 Length
Plan Year: 2020 Parent Year: 2020 0.13

FUND	PH	2024	2025	2026	2027	2028	2029	2030	Phase Total
GR	C	\$0	\$28,000	\$0	\$0	\$0	\$0	\$0	\$28,000
FY TOTAL:		\$0	\$28,000	\$0	\$0	\$0	\$0	\$0	\$28,000

Carter KY-182 From MP 8.820 To 9.070 **On NHS** Description: INSTALL GUARDRAIL ON KY-182 IN CARTER
NO COUNTY
Type of Work: SAF-GUARDRAIL(P)
Bridge ID:

Item#: 9-4323.00 Parent#: 9-4323.00 Length
Plan Year: 2020 Parent Year: 2020 0.25

FUND	PH	2024	2025	2026	2027	2028	2029	2030	Phase Total
GR	C	\$0	\$54,000	\$0	\$0	\$0	\$0	\$0	\$54,000
FY TOTAL:		\$0	\$54,000	\$0	\$0	\$0	\$0	\$0	\$54,000

Carter KY-1 From MP 2.392 To 2.420 **On NHS** Description: BRIDGE PROJECT IN CARTER COUNTY ON
NO (022B00012N) KY-1 AT LIT.FK.LITTLE SANDY
RIVE
Type of Work: AM-BRIDGE (P)
Bridge ID: 022B00012N

Item#: 9-10077.00 Parent#: 9-10077.00 Length
Plan Year: 2022 Parent Year: 2022 0.03

FUND	PH	2024	2025	2026	2027	2028	2029	2030	Phase Total
BRX	D	\$300,000	\$0	\$0	\$0	\$0	\$0	\$0	\$300,000
BRX	C	\$3,000,000	\$0	\$0	\$0	\$0	\$0	\$0	\$3,000,000
FY TOTAL:		\$3,300,000	\$0	\$0	\$0	\$0	\$0	\$0	\$3,300,000

Carter KY-174 From MP 9.121 To 9.143 **On NHS** Description: BRIDGE PROJECT IN CARTER COUNTY ON
NO (022B00033N) KY-174 AT TYGARTS CREEK
Type of Work: AM-BRIDGE (P)
Bridge ID: 022B00033N

Item#: 9-10079.00 Parent#: 9-10079.00 Length
Plan Year: 2022 Parent Year: 2022 0.02

FUND	PH	2024	2025	2026	2027	2028	2029	2030	Phase Total
BRX	D	\$0	\$0	\$0	\$0	\$0	\$0	\$241,200	\$241,200
BRX	C	\$0	\$0	\$0	\$0	\$0	\$0	\$1,607,994	\$1,607,994
FY TOTAL:		\$0	\$0	\$0	\$0	\$0	\$0	\$1,849,194	\$1,849,194

**KENTUCKY TRANSPORTATION CABINET
SIX YEAR HIGHWAY PLAN
FY - 2024 THRU FY - 2030**

Carter CR-1197 From MP 0.077 To 0.097 **On NHS** Description: BRIDGE PROJECT IN CARTER COUNTY ON
NO (022C00030N) GOLLIHUE RD AT LITTLE FORK CREEK
Type of Work: AM-BRIDGE (P)
Item#: 9-10080.00 Parent#: 9-10080.00 Length Bridge ID: 022C00030N
Plan Year: 2022 Parent Year: 2022 0.02

FUND	PH	2024	2025	2026	2027	2028	2029	2030	Phase Total
BRZ	D	\$145,000	\$0	\$0	\$0	\$0	\$0	\$0	\$145,000
BRZ	C	\$1,450,000	\$0	\$0	\$0	\$0	\$0	\$0	\$1,450,000
FY TOTAL:		\$1,595,000	\$0	\$0	\$0	\$0	\$0	\$0	\$1,595,000

Carter CR-1464 From MP 0.538 To 0.544 **On NHS** Description: BRIDGE PROJECT IN CARTER COUNTY ON
NO (022C00044N) SMOKY CREEK RD OVER SMOKEY CREEK
Type of Work: AM-BRIDGE (P)
Item#: 9-10081.00 Parent#: 9-10081.00 Length Bridge ID: 022C00044N
Plan Year: 2022 Parent Year: 2022 0.01

FUND	PH	2024	2025	2026	2027	2028	2029	2030	Phase Total
FBP2	D	\$0	\$0	\$0	\$0	\$81,312	\$0	\$0	\$81,312
FBP2	C	\$0	\$0	\$0	\$0	\$542,080	\$0	\$0	\$542,080
FY TOTAL:		\$0	\$0	\$0	\$0	\$623,392	\$0	\$0	\$623,392

Carter I-64 From MP 148.665 To 150.155 **On NHS** Description: ADDRESS CONDITION OF I-064 FROM
YES MILEPOINT 148.665 TO MILEPOINT 150.155 (2024CCR)
Type of Work: AM-PAVEMENT (INT)(P)
Item#: 9-22051.00 Parent#: 9-22051.00 Length Bridge ID:
Plan Year: 2022 Parent Year: 2022 1.49

FUND	PH	2024	2025	2026	2027	2028	2029	2030	Phase Total
NHPM	D	\$0	\$0	\$463,301	\$0	\$0	\$0	\$0	\$463,301
NHPM	C	\$0	\$0	\$0	\$4,169,705	\$0	\$0	\$0	\$4,169,705
FY TOTAL:		\$0	\$0	\$463,301	\$4,169,705	\$0	\$0	\$0	\$4,633,006

Carter I-64 From MP 150.155 To 154.260 **On NHS** Description: ADDRESS CONDITION OF I-064 FROM
YES MILEPOINT 150.155 TO MILEPOINT 154.26 (2024CCR)
Type of Work: AM-PAVEMENT (INT)(P)
Item#: 9-22052.00 Parent#: 9-22052.00 Length Bridge ID:
Plan Year: 2022 Parent Year: 2022 4.11

FUND	PH	2024	2025	2026	2027	2028	2029	2030	Phase Total
NHPM	D	\$0	\$0	\$469,338	\$0	\$0	\$0	\$0	\$469,338
NHPM	C	\$0	\$0	\$0	\$4,224,046	\$0	\$0	\$0	\$4,224,046
FY TOTAL:		\$0	\$0	\$469,338	\$4,224,046	\$0	\$0	\$0	\$4,693,384

Carter I-64 From MP 171.200 To 180.812 **On NHS** Description: ADDRESS CONDITION OF I-064 FROM
YES MILEPOINT 171.2 TO MILEPOINT 180.812 (2024CCR)
Type of Work: AM-PAVEMENT (INT)(P)
Item#: 9-22055.00 Parent#: 9-22055.00 Length Bridge ID:
Plan Year: 2022 Parent Year: 2022 9.61

FUND	PH	2024	2025	2026	2027	2028	2029	2030	Phase Total
NHPM	D	\$0	\$0	\$0	\$0	\$0	\$860,987	\$0	\$860,987
NHPM	C	\$0	\$0	\$0	\$0	\$0	\$7,748,883	\$0	\$7,748,883
FY TOTAL:		\$0	\$0	\$0	\$0	\$0	\$8,609,870	\$0	\$8,609,870

**KENTUCKY TRANSPORTATION CABINET
SIX YEAR HIGHWAY PLAN
FY - 2024 THRU FY - 2030**

Casey	KY-910	From MP 6.732 To 6.736			On NHS	Description:	BRIDGE PROJECT IN CASEY COUNTY ON (023B00084N) KY-910 AT BRANCH- DRY FORK		
					NO				
						Type of Work:	AM-BRIDGE (P)		
Item#:	8-10048.00	Parent#:	8-10048.00	Length		Bridge ID:	023B00084N		
Plan Year:	2022	Parent Year:	2022	0.00					
FUND	PH	2024	2025	2026	2027	2028	2029	2030	Phase Total
BRX	D	\$0	\$0	\$0	\$0	\$0	\$58,080	\$0	\$58,080
FY TOTAL:		\$0	\$0	\$0	\$0	\$0	\$58,080	\$0	\$58,080

Casey	CR-1317	From MP 2.895 To 2.905			On NHS	Description:	BRIDGE PROJECT IN CASEY COUNTY ON (023C00040N) CASEY CREEK RD AT BR OF CASEY CREEK		
					NO				
						Type of Work:	AM-BRIDGE (P)		
Item#:	8-10049.00	Parent#:	8-10049.00	Length		Bridge ID:	023C00122N		
Plan Year:	2022	Parent Year:	2022	0.01					
FUND	PH	2024	2025	2026	2027	2028	2029	2030	Phase Total
FBP	D	\$0	\$0	\$0	\$0	\$101,772	\$0	\$0	\$101,772
FY TOTAL:		\$0	\$0	\$0	\$0	\$101,772	\$0	\$0	\$101,772

Christian	US-41	From MP 0.290 To 0.320			On NHS	Description:	BRIDGE PROJECT IN CHRISTIAN COUNTY ON (024B00021N) US-41 AT CSX RAILROAD		
					NO				
						Type of Work:	AM-BRIDGE (P)		
Item#:	2-10066.00	Parent#:	2-10066.00	Length		Bridge ID:	024B00021N		
Plan Year:	2022	Parent Year:	2022	0.03					
FUND	PH	2024	2025	2026	2027	2028	2029	2030	Phase Total
FBP	D	\$0	\$0	\$0	\$0	\$0	\$0	\$457,647	\$457,647
FY TOTAL:		\$0	\$0	\$0	\$0	\$0	\$0	\$457,647	\$457,647

Christian	KY-117	From MP 16.383 To 16.437			On NHS	Description:	BRIDGE PROJECT IN CHRISTIAN COUNTY ON (024B00034N) KY-117 AT SINKING FORK CREEK		
					NO				
						Type of Work:	AM-BRIDGE (P)		
Item#:	2-10067.00	Parent#:	2-10067.00	Length		Bridge ID:	024B00034N		
Plan Year:	2022	Parent Year:	2022	0.05					
FUND	PH	2024	2025	2026	2027	2028	2029	2030	Phase Total
FBP	D	\$0	\$0	\$0	\$0	\$0	\$0	\$588,062	\$588,062
FY TOTAL:		\$0	\$0	\$0	\$0	\$0	\$0	\$588,062	\$588,062

Christian	KY-107	From MP 0.623 To 0.639			On NHS	Description:	BRIDGE PROJECT IN CHRISTIAN COUNTY ON (024B00041N) KY-107 AT DONALDSON CREEK		
					NO				
						Type of Work:	AM-BRIDGE (P)		
Item#:	2-10068.00	Parent#:	2-10068.00	Length		Bridge ID:	024B00041N		
Plan Year:	2022	Parent Year:	2022	0.02					
FUND	PH	2024	2025	2026	2027	2028	2029	2030	Phase Total
BRX	D	\$0	\$0	\$0	\$0	\$179,748	\$0	\$0	\$179,748
BRX	C	\$0	\$0	\$0	\$0	\$1,198,314	\$0	\$0	\$1,198,314
FY TOTAL:		\$0	\$0	\$0	\$0	\$1,378,062	\$0	\$0	\$1,378,062

**KENTUCKY TRANSPORTATION CABINET
SIX YEAR HIGHWAY PLAN
FY - 2024 THRU FY - 2030**

Christian KY-109 From MP 28.092 To 28.104 **On NHS** Description: BRIDGE PROJECT IN CHRISTIAN COUNTY
NO ON (024B00058N) KY-109 AT MCKNIGHTS CREEK
Type of Work: AM-BRIDGE (P)
Item#: 2-10069.00 Parent#: 2-10069.00 Length Bridge ID: 024B00058N
Plan Year: 2022 Parent Year: 2022 0.01

FUND	PH	2024	2025	2026	2027	2028	2029	2030	Phase Total
BRX	D	\$0	\$0	\$0	\$0	\$0	\$174,915	\$0	\$174,915
BRX	C	\$0	\$0	\$0	\$0	\$0	\$1,166,100	\$0	\$1,166,100
FY TOTAL:		\$0	\$0	\$0	\$0	\$0	\$1,341,015	\$0	\$1,341,015

Christian KY-1453 From MP 8.990 To 9.018 **On NHS** Description: BRIDGE PROJECT IN CHRISTIAN COUNTY
NO ON (024B00062N) KY-1453 AT MONTGOMERY CREEK
Type of Work: AM-BRIDGE (P)
Item#: 2-10070.00 Parent#: 2-10070.00 Length Bridge ID: 024B00062N
Plan Year: 2022 Parent Year: 2022 0.03

FUND	PH	2024	2025	2026	2027	2028	2029	2030	Phase Total
BRX	D	\$0	\$0	\$0	\$0	\$0	\$201,194	\$0	\$201,194
BRX	C	\$0	\$0	\$0	\$0	\$0	\$1,341,288	\$0	\$1,341,288
FY TOTAL:		\$0	\$0	\$0	\$0	\$0	\$1,542,482	\$0	\$1,542,482

Christian KY-800 From MP 7.821 To 7.859 **On NHS** Description: BRIDGE PROJECT IN CHRISTIAN COUNTY
NO ON (024B00099N) KY-800 AT PENNYRILE PARKWAY
Type of Work: AM-BRIDGE (P)
Item#: 2-10074.00 Parent#: 2-10074.00 Length Bridge ID: 024B00099N
Plan Year: 2022 Parent Year: 2022 0.04

FUND	PH	2024	2025	2026	2027	2028	2029	2030	Phase Total
FBP	D	\$0	\$0	\$0	\$0	\$0	\$0	\$921,942	\$921,942
FY TOTAL:		\$0	\$0	\$0	\$0	\$0	\$0	\$921,942	\$921,942

Christian US-41 From MP 4.000 To 12.560 **On NHS** Description: ADDRESS CONDITION OF US-41A FROM
YES MILEPOINT 4 TO MILEPOINT 12.56 (2024CCR)
Type of Work: AM-PAVEMENT (PRI)(P)
Item#: 2-20061.00 Parent#: 2-20061.00 Length Bridge ID:
Plan Year: 2024 Parent Year: 2024 8.56

FUND	PH	2024	2025	2026	2027	2028	2029	2030	Phase Total
STP3	D	\$0	\$0	\$400,000	\$0	\$0	\$0	\$0	\$400,000
STP3	C	\$0	\$0	\$2,600,000	\$5,000,000	\$0	\$0	\$0	\$7,600,000
FY TOTAL:		\$0	\$0	\$3,000,000	\$5,000,000	\$0	\$0	\$0	\$8,000,000

Christian I-24 From MP 85.563 To 91.978 **On NHS** Description: ADDRESS CONDITION OF I-024 NON-
YES CARDINAL DIRECTION FROM MILEPOINT
85.563 TO MILEPOINT 91.978 (2024CCR)
Type of Work: AM-PAVEMENT (INT)(P)
Item#: 2-20063.00 Parent#: 2-20063.00 Length Bridge ID:
Plan Year: 2024 Parent Year: 2024 6.42

FUND	PH	2024	2025	2026	2027	2028	2029	2030	Phase Total
NHPM	D	\$0	\$0	\$1,600,000	\$0	\$0	\$0	\$0	\$1,600,000
NHPM	C	\$0	\$0	\$7,000,000	\$7,400,000	\$0	\$0	\$0	\$14,400,000
FY TOTAL:		\$0	\$0	\$8,600,000	\$7,400,000	\$0	\$0	\$0	\$16,000,000

**KENTUCKY TRANSPORTATION CABINET
SIX YEAR HIGHWAY PLAN
FY - 2024 THRU FY - 2030**

Christian I-24 From MP 69.830 To 76.142 **On NHS** Description: ADDRESS CONDITION OF I-024 FROM MILEPOINT 69.83 TO MILEPOINT 76.142 (75.000 NON-CARDINAL) (2024CCR)
YES
Type of Work: AM-PAVEMENT (INT)(P)
Bridge ID:

Item#: 2-22012.00 Parent#: 2-22012.00 Length
Plan Year: 2022 Parent Year: 2022 6.31

FUND	PH	2024	2025	2026	2027	2028	2029	2030	Phase Total
NHPM	D	\$0	\$0	\$0	\$0	\$0	\$2,652,580	\$0	\$2,652,580
NHPM	C	\$0	\$0	\$0	\$0	\$0	\$23,873,220	\$0	\$23,873,220
FY TOTAL:		\$0	\$0	\$0	\$0	\$0	\$26,525,800	\$0	\$26,525,800

Christian I-24 From MP 75.000 To 85.563 **On NHS** Description: ADDRESS CONDITION OF I-024 NON-CARDINAL DIRECTION FROM MILEPOINT 75 TO MILEPOINT 85.563
YES
Type of Work: AM-PAVEMENT (INT)(P)
Bridge ID:

Item#: 2-22014.00 Parent#: 2-22014.00 Length
Plan Year: 2022 Parent Year: 2022 10.56

FUND	PH	2024	2025	2026	2027	2028	2029	2030	Phase Total
NHPM	D	\$0	\$0	\$0	\$348,579	\$0	\$0	\$0	\$348,579
NHPM	C	\$0	\$0	\$0	\$3,137,211	\$0	\$0	\$0	\$3,137,211
FY TOTAL:		\$0	\$0	\$0	\$3,485,790	\$0	\$0	\$0	\$3,485,790

Christian US-41 From MP 9.200 To 11.388 **On NHS** Description: ADDRESS CONDITION OF US-41 FROM MILEPOINT 9.2 TO MILEPOINT 11.388 (2024CCR)
YES
Type of Work: AM-PAVEMENT (PRI)(P)
Bridge ID:

Item#: 2-22320.00 Parent#: 2-22320.00 Length
Plan Year: 2022 Parent Year: 2022 2.19

FUND	PH	2024	2025	2026	2027	2028	2029	2030	Phase Total
NHPM	D	\$0	\$0	\$0	\$0	\$750,000	\$0	\$0	\$750,000
NHPM	C	\$0	\$0	\$0	\$0	\$14,250,000	\$0	\$0	\$14,250,000
FY TOTAL:		\$0	\$0	\$0	\$0	\$15,000,000	\$0	\$0	\$15,000,000

Clark KY-2888 From MP 0.700 To 0.850 **On NHS** Description: INSTALL GUARDRAIL ON KY-2888 IN CLARK COUNTY
NO
Type of Work: SAF-GUARDRAIL(P)
Bridge ID:

Item#: 7-4310.00 Parent#: 7-4310.00 Length
Plan Year: 2020 Parent Year: 2020 0.15

FUND	PH	2024	2025	2026	2027	2028	2029	2030	Phase Total
GR	C	\$0	\$0	\$32,000	\$0	\$0	\$0	\$0	\$32,000
FY TOTAL:		\$0	\$0	\$32,000	\$0	\$0	\$0	\$0	\$32,000

Clark I-64 From MP 101.700 To 104.260 **On NHS** Description: ADDRESS CONDITION OF I-064 FROM MILEPOINT 101.7 TO MILEPOINT 104.26 (2024CCR)
YES
Type of Work: AM-PAVEMENT (INT)(P)
Bridge ID:

Item#: 7-22041.00 Parent#: 7-22041.00 Length
Plan Year: 2022 Parent Year: 2022 2.56

FUND	PH	2024	2025	2026	2027	2028	2029	2030	Phase Total
NHPM	D	\$0	\$0	\$488,730	\$0	\$0	\$0	\$0	\$488,730
NHPM	C	\$0	\$0	\$2,398,570	\$2,000,000	\$0	\$0	\$0	\$4,398,570
FY TOTAL:		\$0	\$0	\$2,887,300	\$2,000,000	\$0	\$0	\$0	\$4,887,300

**KENTUCKY TRANSPORTATION CABINET
SIX YEAR HIGHWAY PLAN
FY - 2024 THRU FY - 2030**

Clark KY-9000 From MP 0.000 To 5.371 **On NHS** Description: ADDRESS CONDITION OF BERT T. COMBS MOUNTAIN PARKWAY FROM MILEPOINT 0 TO MILEPOINT 5.371 (2024CCR)
 YES
 Type of Work: AM-PAVEMENT (PKY)(P)
 Item#: 7-22154.00 Parent#: 7-22154.00 Length Bridge ID:
 Plan Year: 2022 Parent Year: 2022 5.37

FUND	PH	2024	2025	2026	2027	2028	2029	2030	Phase Total
NHPM	D	\$0	\$0	\$0	\$508,619	\$0	\$0	\$0	\$508,619
NHPM	C	\$0	\$0	\$0	\$4,577,567	\$0	\$0	\$0	\$4,577,567
FY TOTAL:		\$0	\$0	\$0	\$5,086,186	\$0	\$0	\$0	\$5,086,186

Clark KY-9000 From MP 5.371 To 11.060 **On NHS** Description: ADDRESS CONDITION OF BERT T. COMBS MOUNTAIN PARKWAY CARDINAL DIRECTION FROM MILEPOINT 5.371 TO MILEPOINT 11.06 (2024CCR)
 YES
 Type of Work: AM-PAVEMENT (PKY)(P)
 Item#: 7-22155.00 Parent#: 7-22155.00 Length Bridge ID:
 Plan Year: 2022 Parent Year: 2022 5.69

FUND	PH	2024	2025	2026	2027	2028	2029	2030	Phase Total
NHPM	D	\$0	\$0	\$0	\$0	\$0	\$0	\$836,283	\$836,283
NHPM	C	\$0	\$0	\$0	\$0	\$0	\$0	\$7,526,547	\$7,526,547
FY TOTAL:		\$0	\$0	\$0	\$0	\$0	\$0	\$8,362,830	\$8,362,830

Clark CR-1137 From MP 0.190 To 0.200 **On NHS** Description: BRIDGE REHAB/REPLACEMENT ON RED RIVER ROAD (CR 1137) AT MP 0.19-0.2 OVER THE CSX RAILROAD APPROX. 0.20 MILES WEST OF KY 89 (025R00614N) (2024CCN)
 NO
 Type of Work: BRIDGE REHAB(P)
 Item#: 7-80358.00 Parent#: 7-80358.00 Length Bridge ID: 025R00614N
 Plan Year: 2024 Parent Year: 2024 0.01

FUND	PH	2024	2025	2026	2027	2028	2029	2030	Phase Total
FBP	D	\$250,000	\$0	\$0	\$0	\$0	\$0	\$0	\$250,000
FBP	C	\$0	\$1,750,000	\$0	\$0	\$0	\$0	\$0	\$1,750,000
FY TOTAL:		\$250,000	\$1,750,000	\$0	\$0	\$0	\$0	\$0	\$2,000,000

Clark CR-1205 From MP 2.150 To 2.160 **On NHS** Description: BRIDGE REHAB/REPLACEMENT ON FOUR MILE ROAD (CR 1205) AT MP 2.15-2.16 OVER AN UNNAMED TRIBUTARY APPROX. 2.16 MILES EAST ALONG THE KY RIVER FROM THE TOWN OF FORD (025C00028N) (2024CCN)
 NO
 Type of Work: BRIDGE REHAB(P)
 Item#: 7-80359.00 Parent#: 7-80359.00 Length Bridge ID: 025C00028N
 Plan Year: 2024 Parent Year: 2024 0.01

FUND	PH	2024	2025	2026	2027	2028	2029	2030	Phase Total
FBP	D	\$0	\$0	\$0	\$100,000	\$0	\$0	\$0	\$100,000
FBP	C	\$0	\$0	\$0	\$0	\$850,000	\$0	\$0	\$850,000
FY TOTAL:		\$0	\$0	\$0	\$100,000	\$850,000	\$0	\$0	\$950,000

KENTUCKY TRANSPORTATION CABINET
SIX YEAR HIGHWAY PLAN
FY - 2024 THRU FY - 2030

Clay		KY-11		From MP 5.470 To 5.610		On NHS		Description:		INSTALL GUARDRAIL ON KY-11 IN CLAY COUNTY	
						NO					
								Type of Work:		SAF-GUARDRAIL(P)	
Item#:		11-4417.00		Parent#:		11-4417.00		Length			
Plan Year:		2020		Parent Year:		2020		Bridge ID:			
FUND	PH	2024	2025	2026	2027	2028	2029	2030	Phase Total		
GR	C	\$0	\$0	\$29,000	\$0	\$0	\$0	\$0	\$29,000		
FY TOTAL:		\$0	\$0	\$29,000	\$0	\$0	\$0	\$0	\$29,000		

Clay		US-421		From MP 4.162 To 4.168		On NHS		Description:		BRIDGE PROJECT IN CLAY COUNTY ON (026B00012N) US-421 AT RICE BRANCH	
						NO					
								Type of Work:		AM-BRIDGE (P)	
Item#:		11-10176.00		Parent#:		11-10176.00		Length			
Plan Year:		2022		Parent Year:		2022		Bridge ID:		026B00012N	
FUND	PH	2024	2025	2026	2027	2028	2029	2030	Phase Total		
BRX	D	\$0	\$0	\$0	\$0	\$0	\$81,547	\$0	\$81,547		
BRX	C	\$0	\$0	\$0	\$0	\$0	\$543,646	\$0	\$543,646		
FY TOTAL:		\$0	\$0	\$0	\$0	\$0	\$625,193	\$0	\$625,193		

Clay		KY-66		From MP 20.996 To 21.002		On NHS		Description:		BRIDGE PROJECT IN CLAY COUNTY ON (026B00050N) KY-66 AT JACKS CREEK	
						NO					
								Type of Work:		AM-BRIDGE (P)	
Item#:		11-10178.00		Parent#:		11-10178.00		Length			
Plan Year:		2022		Parent Year:		2022		Bridge ID:		026B00050N	
FUND	PH	2024	2025	2026	2027	2028	2029	2030	Phase Total		
BRX	D	\$0	\$0	\$0	\$0	\$0	\$85,043	\$0	\$85,043		
BRX	C	\$0	\$0	\$0	\$0	\$0	\$566,949	\$0	\$566,949		
FY TOTAL:		\$0	\$0	\$0	\$0	\$0	\$651,992	\$0	\$651,992		

Clay		KY-2438		From MP 0.011 To 0.065		On NHS		Description:		BRIDGE PROJECT IN CLAY COUNTY ON (026B00057N) KY-2438 AT GOOSE CREEK & WALK PATH	
						NO					
								Type of Work:		AM-BRIDGE (P)	
Item#:		11-10179.00		Parent#:		11-10179.00		Length			
Plan Year:		2022		Parent Year:		2022		Bridge ID:		026B00057N	
FUND	PH	2024	2025	2026	2027	2028	2029	2030	Phase Total		
FBP	D	\$0	\$0	\$0	\$0	\$0	\$0	\$889,859	\$889,859		
FY TOTAL:		\$0	\$0	\$0	\$0	\$0	\$0	\$889,859	\$889,859		

Clay		KY-1482		From MP 8.500 To 8.506		On NHS		Description:		BRIDGE PROJECT IN CLAY COUNTY ON (026B00060N) KY-1482 AT LITTLE BULLSKIN CREEK	
						NO					
								Type of Work:		AM-BRIDGE (P)	
Item#:		11-10180.00		Parent#:		11-10180.00		Length			
Plan Year:		2022		Parent Year:		2022		Bridge ID:		026B00060N	
FUND	PH	2024	2025	2026	2027	2028	2029	2030	Phase Total		
BRX	D	\$0	\$0	\$0	\$0	\$0	\$0	\$91,740	\$91,740		
FY TOTAL:		\$0	\$0	\$0	\$0	\$0	\$0	\$91,740	\$91,740		

**KENTUCKY TRANSPORTATION CABINET
SIX YEAR HIGHWAY PLAN
FY - 2024 THRU FY - 2030**

Clay	HR-9006	From MP 21.651 To 21.745			On NHS	Description:	BRIDGE PROJECT IN CLAY COUNTY ON (026B00073N) HR-9006 AT CSX RR-HAM BR RD-GOOSE C		
					YES				
						Type of Work:	AM-BRIDGE (P)		
Item#:	11-10181.00	Parent#:	11-10181.00	Length		Bridge ID:	026B00073N		
Plan Year:	2022	Parent Year:	2022	0.09					
FUND	PH	2024	2025	2026	2027	2028	2029	2030	Phase Total
BRX	D	\$0	\$0	\$0	\$0	\$0	\$709,020	\$0	\$709,020
FY TOTAL:		\$0	\$0	\$0	\$0	\$0	\$709,020	\$0	\$709,020

Clay	KY-3478	From MP 4.100 To 4.112			On NHS	Description:	BRIDGE PROJECT IN CLAY COUNTY ON (026B00102N) KY-3478 AT ROBINSON CREEK		
					NO				
						Type of Work:	AM-BRIDGE (P)		
Item#:	11-10183.00	Parent#:	11-10183.00	Length		Bridge ID:	026B00102N		
Plan Year:	2022	Parent Year:	2022	0.01					
FUND	PH	2024	2025	2026	2027	2028	2029	2030	Phase Total
FBP2	D	\$0	\$0	\$0	\$0	\$0	\$132,273	\$0	\$132,273
FBP2	C	\$0	\$0	\$0	\$0	\$0	\$881,820	\$0	\$881,820
FY TOTAL:		\$0	\$0	\$0	\$0	\$0	\$1,014,093	\$0	\$1,014,093

Clay	CR-1114	From MP 0.038 To 0.052			On NHS	Description:	BRIDGE PROJECT IN CLAY COUNTY ON (026C00016N) FRANK BOWLING ROAD AT REDBIRD RIVER		
					NO				
						Type of Work:	AM-BRIDGE (P)		
Item#:	11-10184.00	Parent#:	11-10184.00	Length		Bridge ID:	026C00016N		
Plan Year:	2022	Parent Year:	2022	0.01					
FUND	PH	2024	2025	2026	2027	2028	2029	2030	Phase Total
FBP2	D	\$0	\$0	\$0	\$0	\$0	\$118,800	\$0	\$118,800
FBP2	C	\$0	\$0	\$0	\$0	\$0	\$792,000	\$0	\$792,000
FY TOTAL:		\$0	\$0	\$0	\$0	\$0	\$910,800	\$0	\$910,800

Clay	CR-1155	From MP 0.004 To 0.012			On NHS	Description:	BRIDGE PROJECT IN CLAY COUNTY ON (026C00072N) CR-1155 AT MILL CREEK		
					NO				
						Type of Work:	AM-BRIDGE (P)		
Item#:	11-10185.00	Parent#:	11-10185.00	Length		Bridge ID:	026C00072N		
Plan Year:	2022	Parent Year:	2022	0.01					
FUND	PH	2024	2025	2026	2027	2028	2029	2030	Phase Total
FBP2	D	\$0	\$0	\$0	\$0	\$0	\$50,000	\$0	\$50,000
FBP2	C	\$0	\$0	\$0	\$0	\$0	\$500,000	\$0	\$500,000
FY TOTAL:		\$0	\$0	\$0	\$0	\$0	\$550,000	\$0	\$550,000

Clay	CR-1150	From MP 0.049 To 0.073			On NHS	Description:	BRIDGE PROJECT IN CLAY COUNTY ON (026C00125N) CR-1150 AT RED BIRD		
					NO				
						Type of Work:	AM-BRIDGE (P)		
Item#:	11-10186.00	Parent#:	11-10186.00	Length		Bridge ID:	026C00125N		
Plan Year:	2022	Parent Year:	2022	0.02					
FUND	PH	2024	2025	2026	2027	2028	2029	2030	Phase Total
FBP2	D	\$0	\$0	\$0	\$0	\$151,524	\$0	\$0	\$151,524
FBP2	C	\$0	\$0	\$0	\$0	\$1,010,160	\$0	\$0	\$1,010,160
FY TOTAL:		\$0	\$0	\$0	\$0	\$1,161,684	\$0	\$0	\$1,161,684

**KENTUCKY TRANSPORTATION CABINET
SIX YEAR HIGHWAY PLAN
FY - 2024 THRU FY - 2030**

Daviess	KY-2262	From MP 0.699 To 1.494	On NHS	Description:	ADDRESS DEFICIENCIES WITH GLOVER CARY BRIDGE OVER OHIO RIVER. JOINT PROJECT WITH INDIANA. (030B00118N) (BSBP)				
			YES						
				Type of Work:	AM-BRIDGE (P)				
Item#:	2-10020.00	Parent#:	2-10020.00	Length					
Plan Year:	2018	Parent Year:	2018	Bridge ID:	030B00118N				
FUND	PH	2024	2025	2026	2027	2028	2029	2030	Phase Total
BRO	C	\$8,900,000	\$0	\$0	\$0	\$0	\$4,800,000	\$0	\$13,700,000
FY TOTAL:		\$8,900,000	\$0	\$0	\$0	\$0	\$4,800,000	\$0	\$13,700,000

Daviess	US-231	From MP 13.990 To 14.844	On NHS	Description:	ADDRESS DEFICIENCIES WITH NATCHER BRIDGE OVER OHIO RIVER. JOINT PROJECT WITH INDIANA. (030B00164N)(BSBP)				
			YES						
				Type of Work:	AM-BRIDGE (P)				
Item#:	2-10021.00	Parent#:	2-10021.00	Length					
Plan Year:	2018	Parent Year:	2018	Bridge ID:	030B00164N				
FUND	PH	2024	2025	2026	2027	2028	2029	2030	Phase Total
BRO	C	\$7,500,000	\$0	\$0	\$0	\$0	\$0	\$0	\$7,500,000
FY TOTAL:		\$7,500,000	\$0	\$0	\$0	\$0	\$0	\$0	\$7,500,000

Daviess	US-431	From MP 8.549 To 8.627	On NHS	Description:	BRIDGE PROJECT IN DAVIESS COUNTY ON (030B00049N) US-431 AT PANTHER CREEK				
			NO						
				Type of Work:	AM-BRIDGE (P)				
Item#:	2-10079.00	Parent#:	2-10079.00	Length					
Plan Year:	2022	Parent Year:	2022	Bridge ID:	030B00049N				
FUND	PH	2024	2025	2026	2027	2028	2029	2030	Phase Total
FBP	D	\$550,000	\$0	\$0	\$0	\$0	\$0	\$0	\$550,000
FBP	C	\$5,500,000	\$0	\$0	\$0	\$0	\$0	\$0	\$5,500,000
FY TOTAL:		\$6,050,000	\$0	\$0	\$0	\$0	\$0	\$0	\$6,050,000

Daviess	US-60	From MP 5.262 To 5.290	On NHS	Description:	BRIDGE PROJECT IN DAVIESS COUNTY ON (030B00096N) US-60 AT KATIE MEADOW SLOUGH				
			NO						
				Type of Work:	AM-BRIDGE (P)				
Item#:	2-10081.00	Parent#:	2-10081.00	Length					
Plan Year:	2022	Parent Year:	2022	Bridge ID:	030B00096N				
FUND	PH	2024	2025	2026	2027	2028	2029	2030	Phase Total
FBP	D	\$200,000	\$0	\$0	\$0	\$0	\$0	\$0	\$200,000
FBP	C	\$2,000,000	\$0	\$0	\$0	\$0	\$0	\$0	\$2,000,000
FY TOTAL:		\$2,200,000	\$0	\$0	\$0	\$0	\$0	\$0	\$2,200,000

Daviess	KY-662	From MP 4.303 To 4.347	On NHS	Description:	BRIDGE PROJECT IN DAVIESS COUNTY ON (030B00138N) KY-662 AT BLACKFORD CREEK				
			NO						
				Type of Work:	AM-BRIDGE (P)				
Item#:	2-10082.00	Parent#:	2-10082.00	Length					
Plan Year:	2022	Parent Year:	2022	Bridge ID:	030B00138N				
FUND	PH	2024	2025	2026	2027	2028	2029	2030	Phase Total
BRZ	D	\$0	\$0	\$0	\$0	\$0	\$0	\$487,092	\$487,092
BRZ	C	\$0	\$0	\$0	\$0	\$0	\$0	\$3,247,283	\$3,247,283
FY TOTAL:		\$0	\$0	\$0	\$0	\$0	\$0	\$3,734,375	\$3,734,375

**KENTUCKY TRANSPORTATION CABINET
SIX YEAR HIGHWAY PLAN
FY - 2024 THRU FY - 2030**

Daviess KY-81 From MP 11.891 To 13.320 **On NHS** Description: ADDRESS CONDITION OF KY-81 FROM YES MILEPOINT 11.891 TO MILEPOINT 13.32 (2024CCR) **Type of Work:** AM-PAVEMENT (PRI)(P) **Bridge ID:**

Item#: 2-20017.00 **Parent#:** 2-20017.00 **Length**
Plan Year: 2018 **Parent Year:** 2018 1.43

FUND	PH	2024	2025	2026	2027	2028	2029	2030	Phase Total
STP3	D	\$0	\$0	\$0	\$0	\$68,640	\$0	\$0	\$68,640
STP3	C	\$0	\$0	\$0	\$0	\$1,304,160	\$0	\$0	\$1,304,160
FY TOTAL:		\$0	\$0	\$0	\$0	\$1,372,800	\$0	\$0	\$1,372,800

Daviess KY-2155 From MP 0.000 To 1.991 **On NHS** Description: ADDRESS CONDITION OF KY-2155 FROM YES MILEPOINT 0 TO MILEPOINT 1.991 (2024CCR) **Type of Work:** AM-PAVEMENT (PRI)(P) **Bridge ID:**

Item#: 2-20019.00 **Parent#:** 2-20019.00 **Length**
Plan Year: 2018 **Parent Year:** 2018 1.99

FUND	PH	2024	2025	2026	2027	2028	2029	2030	Phase Total
STP3	D	\$0	\$0	\$0	\$0	\$0	\$0	\$100,000	\$100,000
STP3	C	\$0	\$0	\$0	\$0	\$0	\$0	\$1,900,000	\$1,900,000
FY TOTAL:		\$0	\$0	\$0	\$0	\$0	\$0	\$2,000,000	\$2,000,000

Daviess I-165 From MP 59.474 To 64.001 **On NHS** Description: ADDRESS CONDITION OF I-165 CARDINAL YES DIRECTION FROM MILEPOINT 59.474 TO MILEPOINT 64.001 **Type of Work:** AM-PAVEMENT (INT)(P) **Bridge ID:**

Item#: 2-20065.00 **Parent#:** 2-20065.00 **Length**
Plan Year: 2024 **Parent Year:** 2024 4.53

FUND	PH	2024	2025	2026	2027	2028	2029	2030	Phase Total
NHPM	D	\$0	\$0	\$0	\$0	\$0	\$0	\$214,347	\$214,347
NHPM	C	\$0	\$0	\$0	\$0	\$0	\$0	\$1,929,124	\$1,929,124
FY TOTAL:		\$0	\$0	\$0	\$0	\$0	\$0	\$2,143,471	\$2,143,471

Daviess I-165 From MP 64.001 To 70.185 **On NHS** Description: ADDRESS CONDITION OF I-165 CARDINAL YES DIRECTION FROM MILEPOINT 64.001 TO MILEPOINT 70.185 **Type of Work:** AM-PAVEMENT (INT)(P) **Bridge ID:**

Item#: 2-20066.00 **Parent#:** 2-20066.00 **Length**
Plan Year: 2024 **Parent Year:** 2024 6.18

FUND	PH	2024	2025	2026	2027	2028	2029	2030	Phase Total
STP3	D	\$0	\$0	\$0	\$0	\$0	\$0	\$286,393	\$286,393
STP3	C	\$0	\$0	\$0	\$0	\$0	\$0	\$2,577,534	\$2,577,534
FY TOTAL:		\$0	\$0	\$0	\$0	\$0	\$0	\$2,863,927	\$2,863,927

Daviess I-165 From MP 59.474 To 64.001 **On NHS** Description: ADDRESS CONDITION OF I-165 NON-CARDINAL FROM MILEPOINT 59.474 TO YES MILEPOINT 64.001 (2024CCR) **Type of Work:** AM-PAVEMENT (INT)(P) **Bridge ID:**

Item#: 2-22137.00 **Parent#:** 2-22137.00 **Length**
Plan Year: 2022 **Parent Year:** 2022 4.53

FUND	PH	2024	2025	2026	2027	2028	2029	2030	Phase Total
NHPM	D	\$0	\$0	\$0	\$0	\$0	\$0	\$192,500	\$192,500
NHPM	C	\$0	\$0	\$0	\$0	\$0	\$0	\$1,732,500	\$1,732,500
FY TOTAL:		\$0	\$0	\$0	\$0	\$0	\$0	\$1,925,000	\$1,925,000

KENTUCKY TRANSPORTATION CABINET
SIX YEAR HIGHWAY PLAN
FY - 2024 THRU FY - 2030

Fayette		US-60		From MP 4.654 To 4.694		On NHS	Description:	BRIDGE PROJECT IN FAYETTE COUNTY ON (034B00022L) W NEW CIRCLE RD NC AT US 60 -VERSAILLES RD		
						YES				
Item#:		7-10042.00		Parent#:		7-10042.00		Length		
Plan Year:		2022		Parent Year:		2022		0.04		
								Type of Work:		AM-BRIDGE (P)
								Bridge ID:		034B00022L, 034B00022R
FUND	PH	2024	2025	2026	2027	2028	2029	2030	Phase Total	
FBP	D	\$0	\$0	\$0	\$0	\$0	\$0	\$360,386	\$360,386	
FY TOTAL:		\$0	\$0	\$0	\$0	\$0	\$0	\$360,386	\$360,386	

Fayette		KY-4		From MP 4.607 To 4.647		On NHS	Description:	BRIDGE PROJECT IN FAYETTE COUNTY ON (034B00022R) NEW CIRCLE ROAD AT US 60 -VERSAILLES RD		
						YES				
Item#:		7-10043.00		Parent#:		7-10043.00		Length		
Plan Year:		2022		Parent Year:		2022		0.04		
								Type of Work:		AM-BRIDGE (P)
								Bridge ID:		034B00022R
FUND	PH	2024	2025	2026	2027	2028	2029	2030	Phase Total	
FBP	D	\$0	\$0	\$0	\$0	\$0	\$0	\$481,970	\$481,970	
FY TOTAL:		\$0	\$0	\$0	\$0	\$0	\$0	\$481,970	\$481,970	

Fayette		KY-3367		From MP 1.330 To 1.350		On NHS	Description:	BRIDGE PROJECT IN FAYETTE COUNTY ON (034B00139N) KY-3367 AT BR OF NO. ELKHORN CREEK		
						NO				
Item#:		7-10044.00		Parent#:		7-10044.00		Length		
Plan Year:		2022		Parent Year:		2022		0.02		
								Type of Work:		AM-BRIDGE (P)
								Bridge ID:		034B00139N
FUND	PH	2024	2025	2026	2027	2028	2029	2030	Phase Total	
BRZ	D	\$0	\$0	\$0	\$0	\$0	\$0	\$275,169	\$275,169	
BRZ	C	\$0	\$0	\$0	\$0	\$0	\$0	\$1,834,456	\$1,834,456	
FY TOTAL:		\$0	\$0	\$0	\$0	\$0	\$0	\$2,109,625	\$2,109,625	

Fayette		I-75		From MP 110.250 To 110.258		On NHS	Description:	BRIDGE PROJECT IN FAYETTE COUNTY ON (034B00150R) I-75 AT DAVID FK-ELKHORN CREEK		
						YES				
Item#:		7-10045.00		Parent#:		7-10045.00		Length		
Plan Year:		2022		Parent Year:		2022		0.01		
								Type of Work:		AM-BRIDGE (P)
								Bridge ID:		034B00150R
FUND	PH	2024	2025	2026	2027	2028	2029	2030	Phase Total	
FBP	D	\$0	\$130,000	\$0	\$0	\$0	\$0	\$0	\$130,000	
FBP	C	\$0	\$1,300,000	\$0	\$0	\$0	\$0	\$0	\$1,300,000	
FY TOTAL:		\$0	\$1,430,000	\$0	\$0	\$0	\$0	\$0	\$1,430,000	

Fayette		I-64		From MP 71.000 To 74.300		On NHS	Description:	ADDRESS CONDITION OF I-064 CARDINAL DIRECTION FROM MILEPOINT 71 TO MILEPOINT 74.3 (2024CCR)		
						YES				
Item#:		7-20008.00		Parent#:		7-20008.00		Length		
Plan Year:		2018		Parent Year:		2018		3.30		
								Type of Work:		AM-PAVEMENT (INT)(P)
								Bridge ID:		
FUND	PH	2024	2025	2026	2027	2028	2029	2030	Phase Total	
NHPM	D	\$0	\$161,700	\$0	\$0	\$0	\$0	\$0	\$161,700	
NHPM	C	\$0	\$455,300	\$0	\$1,000,000	\$0	\$0	\$0	\$1,455,300	
FY TOTAL:		\$0	\$617,000	\$0	\$1,000,000	\$0	\$0	\$0	\$1,617,000	

**KENTUCKY TRANSPORTATION CABINET
SIX YEAR HIGHWAY PLAN
FY - 2024 THRU FY - 2030**

Floyd		KY-1210	From MP 7.717 To 7.735		On NHS	Description:	BRIDGE PROJECT IN FLOYD COUNTY ON (036B00049N) KY-1210 AT LEFT FK MIDDLE CREEK			
					NO					
						Type of Work:	AM-BRIDGE (P)			
Item#:	12-10092.00	Parent#:	12-10092.00	Length		Bridge ID:	036B00049N			
Plan Year:	2022	Parent Year:	2022	0.02						
FUND	PH	2024	2025	2026	2027	2028	2029	2030	Phase Total	
FBP2	D	\$0	\$0	\$0	\$0	\$0	\$0	\$186,063	\$186,063	
FY TOTAL:		\$0	\$0	\$0	\$0	\$0	\$0	\$186,063	\$186,063	

Floyd		KY-1091	From MP 1.179 To 1.197		On NHS	Description:	BRIDGE PROJECT IN FLOYD COUNTY ON (036B00060N) KY-1091 AT LEFT FK BEAVER CREEK			
					NO					
						Type of Work:	AM-BRIDGE (P)			
Item#:	12-10093.00	Parent#:	12-10093.00	Length		Bridge ID:	036B00060N			
Plan Year:	2022	Parent Year:	2022	0.02						
FUND	PH	2024	2025	2026	2027	2028	2029	2030	Phase Total	
BRX	D	\$0	\$0	\$0	\$0	\$0	\$230,104	\$0	\$230,104	
BRX	C	\$0	\$0	\$0	\$0	\$0	\$1,534,024	\$0	\$1,534,024	
FY TOTAL:		\$0	\$0	\$0	\$0	\$0	\$1,764,128	\$0	\$1,764,128	

Floyd		KY-194	From MP 1.267 To 1.271		On NHS	Description:	BRIDGE PROJECT IN FLOYD COUNTY ON (036B00087N) KY-194 AT COW CREEK			
					NO					
						Type of Work:	AM-BRIDGE (P)			
Item#:	12-10094.00	Parent#:	12-10094.00	Length		Bridge ID:	036B00087N			
Plan Year:	2022	Parent Year:	2022	0.00						
FUND	PH	2024	2025	2026	2027	2028	2029	2030	Phase Total	
BRX	D	\$0	\$0	\$0	\$0	\$76,032	\$0	\$0	\$76,032	
BRX	C	\$0	\$0	\$0	\$0	\$506,880	\$0	\$0	\$506,880	
FY TOTAL:		\$0	\$0	\$0	\$0	\$582,912	\$0	\$0	\$582,912	

Floyd		KY-3	From MP 0.840 To 0.956		On NHS	Description:	BRIDGE PROJECT IN FLOYD COUNTY ON (036B00135N) KY-3 AT CSX RR & LEVISA FORK			
					NO					
						Type of Work:	AM-BRIDGE (P)			
Item#:	12-10096.00	Parent#:	12-10096.00	Length		Bridge ID:	036B00135N			
Plan Year:	2022	Parent Year:	2022	0.12						
FUND	PH	2024	2025	2026	2027	2028	2029	2030	Phase Total	
FBP	D	\$0	\$615,000	\$0	\$0	\$0	\$0	\$0	\$615,000	
FBP	C	\$0	\$5,535,000	\$0	\$0	\$0	\$0	\$0	\$5,535,000	
FY TOTAL:		\$0	\$6,150,000	\$0	\$0	\$0	\$0	\$0	\$6,150,000	

Floyd		CR-1655-F	From MP 0.022 To 0.026		On NHS	Description:	BRIDGE PROJECT IN FLOYD COUNTY ON (036C00074N) MARTHA'S VINEYARD AT BULL CREEK			
					NO					
						Type of Work:	AM-BRIDGE (P)			
Item#:	12-10098.00	Parent#:	12-10098.00	Length		Bridge ID:	036C00074N			
Plan Year:	2022	Parent Year:	2022	0.00						
FUND	PH	2024	2025	2026	2027	2028	2029	2030	Phase Total	
FBP2	D	\$0	\$0	\$81,497	\$0	\$0	\$0	\$0	\$81,497	
FBP2	C	\$0	\$0	\$543,312	\$0	\$0	\$0	\$0	\$543,312	
FY TOTAL:		\$0	\$0	\$624,809	\$0	\$0	\$0	\$0	\$624,809	

**KENTUCKY TRANSPORTATION CABINET
SIX YEAR HIGHWAY PLAN
FY - 2024 THRU FY - 2030**

Franklin		US-60		From MP 12.194 To 12.234		On NHS	Description:	BRIDGE PROJECT IN FRANKLIN COUNTY ON (037B00008N) US 60 AT RJ CORMAN RAILROAD		
						YES				
							Type of Work:	AM-BRIDGE (P)		
Item#:	5-10040.00	Parent#:	5-10040.00	Length			Bridge ID:	037B00008N		
Plan Year:	2022	Parent Year:	2022	0.04						
FUND	PH	2024	2025	2026	2027	2028	2029	2030	Phase Total	
BRO	D	\$0	\$0	\$0	\$0	\$0	\$0	\$1,807,116	\$1,807,116	
FY TOTAL:		\$0	\$0	\$0	\$0	\$0	\$0	\$1,807,116	\$1,807,116	

Franklin		KY-1665		From MP 3.951 To 3.967		On NHS	Description:	BRIDGE PROJECT IN FRANKLIN COUNTY ON (037B00038N) KY 1665 AT S BENSON CREEK		
						NO				
							Type of Work:	AM-BRIDGE (P)		
Item#:	5-10041.00	Parent#:	5-10041.00	Length			Bridge ID:	037B00038N		
Plan Year:	2022	Parent Year:	2022	0.02						
FUND	PH	2024	2025	2026	2027	2028	2029	2030	Phase Total	
FBP	D	\$140,000	\$0	\$0	\$0	\$0	\$0	\$0	\$140,000	
FBP	C	\$1,400,000	\$0	\$0	\$0	\$0	\$0	\$0	\$1,400,000	
FY TOTAL:		\$1,540,000	\$0	\$0	\$0	\$0	\$0	\$0	\$1,540,000	

Franklin		KY-676		From MP 1.509 To 1.669		On NHS	Description:	BRIDGE PROJECT IN FRANKLIN COUNTY ON (037B00074N) KY 676 (E-W CONN) AT KENTUCKY RIVER & KY 1263		
						YES				
							Type of Work:	AM-BRIDGE (P)		
Item#:	5-10045.00	Parent#:	5-10045.00	Length			Bridge ID:	037B00074N		
Plan Year:	2022	Parent Year:	2022	0.16						
FUND	PH	2024	2025	2026	2027	2028	2029	2030	Phase Total	
FBP	D	\$0	\$1,000,000	\$0	\$0	\$0	\$0	\$0	\$1,000,000	
FBP	C	\$0	\$0	\$15,000,000	\$15,000,000	\$15,000,000	\$0	\$0	\$45,000,000	
FY TOTAL:		\$0	\$1,000,000	\$15,000,000	\$15,000,000	\$15,000,000	\$0	\$0	\$46,000,000	

Franklin		KY-12		From MP 12.439 To 12.461		On NHS	Description:	BRIDGE PROJECT IN FRANKLIN COUNTY ON (037B00080N) KY 12 AT FLAT CREEK		
						NO				
							Type of Work:	AM-BRIDGE (P)		
Item#:	5-10046.00	Parent#:	5-10046.00	Length			Bridge ID:	037B00080N		
Plan Year:	2022	Parent Year:	2022	0.02						
FUND	PH	2024	2025	2026	2027	2028	2029	2030	Phase Total	
BRX	D	\$460,000	\$0	\$0	\$0	\$0	\$0	\$0	\$460,000	
BRX	C	\$4,600,000	\$0	\$0	\$0	\$0	\$0	\$0	\$4,600,000	
FY TOTAL:		\$5,060,000	\$0	\$0	\$0	\$0	\$0	\$0	\$5,060,000	

Franklin		I-64		From MP 46.303 To 53.118		On NHS	Description:	ADDRESS CONDITION OF I-064 FROM MILEPOINT 46.303 TO MILEPOINT 53.118		
						YES				
							Type of Work:	AM-PAVEMENT (INT)(P)		
Item#:	5-22030.00	Parent#:	5-22030.00	Length			Bridge ID:			
Plan Year:	2022	Parent Year:	2022	6.82						
FUND	PH	2024	2025	2026	2027	2028	2029	2030	Phase Total	
NHPM	D	\$0	\$0	\$0	\$0	\$0	\$2,523,857	\$0	\$2,523,857	
NHPM	C	\$0	\$0	\$0	\$0	\$0	\$22,714,709	\$0	\$22,714,709	
FY TOTAL:		\$0	\$0	\$0	\$0	\$0	\$25,238,566	\$0	\$25,238,566	

**KENTUCKY TRANSPORTATION CABINET
SIX YEAR HIGHWAY PLAN
FY - 2024 THRU FY - 2030**

Franklin		I -64		From MP 53.118 To 57.811		On NHS		Description:		ADDRESS CONDITION OF I-064 FROM MILEPOINT 53.118 TO MILEPOINT 57.811 (2024CCR)	
						YES					
Item#:		5-22031.00		Parent#:		5-22031.00		Length		Type of Work:	
Plan Year:		2022		Parent Year:		2022		4.69		AM-PAVEMENT (INT)(P)	
										Bridge ID:	
FUND	PH	2024	2025	2026	2027	2028	2029	2030	Phase Total		
NHPM	D	\$0	\$1,683,047	\$0	\$0	\$0	\$0	\$0	\$1,683,047		
NHPM	C	\$0	\$0	\$2,147,419	\$13,000,000	\$0	\$0	\$0	\$15,147,419		
FY TOTAL:		\$0	\$1,683,047	\$2,147,419	\$13,000,000	\$0	\$0	\$0	\$16,830,466		

Franklin		I -64		From MP 57.811 To 59.431		On NHS		Description:		ADDRESS CONDITION OF I-064 FROM MILEPOINT 57.811 TO MILEPOINT 59.431	
						YES					
Item#:		5-22032.00		Parent#:		5-22032.00		Length		Type of Work:	
Plan Year:		2022		Parent Year:		2022		1.62		AM-PAVEMENT (INT)(P)	
										Bridge ID:	
FUND	PH	2024	2025	2026	2027	2028	2029	2030	Phase Total		
NHPM	D	\$0	\$0	\$0	\$0	\$1,069,200	\$0	\$0	\$1,069,200		
NHPM	C	\$0	\$0	\$0	\$0	\$9,622,800	\$0	\$0	\$9,622,800		
FY TOTAL:		\$0	\$0	\$0	\$0	\$10,692,000	\$0	\$0	\$10,692,000		

Fulton		KY-166		From MP 9.042 To 9.060		On NHS		Description:		BRIDGE PROJECT IN FULTON COUNTY ON (038B00022N) KY-166 AT BAYOU DE CHIEN	
						NO					
Item#:		1-10115.00		Parent#:		1-10115.00		Length		Type of Work:	
Plan Year:		2022		Parent Year:		2022		0.02		AM-BRIDGE (P)	
										Bridge ID:	
										038B00022N	
FUND	PH	2024	2025	2026	2027	2028	2029	2030	Phase Total		
FBP2	D	\$160,000	\$0	\$0	\$0	\$0	\$0	\$0	\$160,000		
FBP2	C	\$1,600,000	\$0	\$0	\$0	\$0	\$0	\$0	\$1,600,000		
FY TOTAL:		\$1,760,000	\$0	\$0	\$0	\$0	\$0	\$0	\$1,760,000		

Fulton		KY-1129		From MP 7.913 To 7.921		On NHS		Description:		BRIDGE PROJECT IN FULTON COUNTY ON (038B00051N) KY-1129 AT SUBLETT CREEK	
						NO					
Item#:		1-10119.00		Parent#:		1-10119.00		Length		Type of Work:	
Plan Year:		2022		Parent Year:		2022		0.01		AM-BRIDGE (P)	
										Bridge ID:	
										038B00051N	
FUND	PH	2024	2025	2026	2027	2028	2029	2030	Phase Total		
BRX	D	\$0	\$0	\$0	\$0	\$0	\$0	\$106,502	\$106,502		
FY TOTAL:		\$0	\$0	\$0	\$0	\$0	\$0	\$106,502	\$106,502		

Fulton		KY-1129		From MP 7.692 To 7.700		On NHS		Description:		BRIDGE PROJECT IN FULTON COUNTY ON (038B00052N) KY-1129 AT BRUSH CREEK	
						NO					
Item#:		1-10120.00		Parent#:		1-10120.00		Length		Type of Work:	
Plan Year:		2022		Parent Year:		2022		0.01		AM-BRIDGE (P)	
										Bridge ID:	
										038B00052N	
FUND	PH	2024	2025	2026	2027	2028	2029	2030	Phase Total		
BRX	D	\$0	\$0	\$0	\$102,569	\$0	\$0	\$0	\$102,569		
BRX	C	\$0	\$0	\$0	\$683,790	\$0	\$0	\$0	\$683,790		
FY TOTAL:		\$0	\$0	\$0	\$786,359	\$0	\$0	\$0	\$786,359		

**KENTUCKY TRANSPORTATION CABINET
SIX YEAR HIGHWAY PLAN
FY - 2024 THRU FY - 2030**

Grant **KY-22** From MP 10.748 To 11.544 **On NHS** Description: ADDRESS CONDITION OF KY-22 FROM MILEPOINT 10.748 TO MILEPOINT 11.544 (2024CCR)
NO
Type of Work: AM-PAVEMENT (PRI)(P)
Bridge ID:

Item#: 6-20029.00 Parent#: 6-20029.00 Length
Plan Year: 2018 Parent Year: 2018 0.80

FUND	PH	2024	2025	2026	2027	2028	2029	2030	Phase Total
STP3	D	\$0	\$0	\$27,500	\$0	\$0	\$0	\$0	\$27,500
STP3	C	\$0	\$0	\$522,500	\$0	\$0	\$0	\$0	\$522,500
FY TOTAL:		\$0	\$0	\$550,000	\$0	\$0	\$0	\$0	\$550,000

Grant **I-75** From MP 162.600 To 164.400 **On NHS** Description: ADDRESS CONDITION OF I-075 FROM MILEPOINT 162.6 TO MILEPOINT 164.4
YES
Type of Work: AM-PAVEMENT (INT)(P)
Bridge ID:

Item#: 6-20062.00 Parent#: 6-20062.00 Length
Plan Year: 2024 Parent Year: 2024 1.80

FUND	PH	2024	2025	2026	2027	2028	2029	2030	Phase Total
NHPM	D	\$0	\$0	\$0	\$0	\$0	\$0	\$255,682	\$255,682
NHPM	C	\$0	\$0	\$0	\$0	\$0	\$0	\$2,301,142	\$2,301,142
FY TOTAL:		\$0	\$0	\$0	\$0	\$0	\$0	\$2,556,824	\$2,556,824

Graves **KY-464** From MP 1.279 To 1.323 **On NHS** Description: BRIDGE PROJECT IN GRAVES COUNTY ON (042B00062N) KY-464 AT MAYFIELD CREEK
NO
Type of Work: AM-BRIDGE (P)
Bridge ID: 042B00062N

Item#: 1-10126.00 Parent#: 1-10126.00 Length
Plan Year: 2022 Parent Year: 2022 0.04

FUND	PH	2024	2025	2026	2027	2028	2029	2030	Phase Total
BRX	D	\$0	\$0	\$0	\$0	\$0	\$0	\$256,090	\$256,090
FY TOTAL:		\$0	\$0	\$0	\$0	\$0	\$0	\$256,090	\$256,090

Graves **US-45** From MP 1.796 To 1.804 **On NHS** Description: BRIDGE PROJECT IN GRAVES COUNTY ON (042B00090N) US-45 AT JACKSON CREEK
NO
Type of Work: AM-BRIDGE (P)
Bridge ID: 042B00090N

Item#: 1-10128.00 Parent#: 1-10128.00 Length
Plan Year: 2022 Parent Year: 2022 0.01

FUND	PH	2024	2025	2026	2027	2028	2029	2030	Phase Total
FBP	D	\$140,000	\$0	\$0	\$0	\$0	\$0	\$0	\$140,000
FBP	C	\$1,400,000	\$0	\$0	\$0	\$0	\$0	\$0	\$1,400,000
FY TOTAL:		\$1,540,000	\$0	\$0	\$0	\$0	\$0	\$0	\$1,540,000

Graves **KY-408** From MP 1.799 To 1.821 **On NHS** Description: BRIDGE PROJECT IN GRAVES COUNTY ON (042B00127N) KY-408 AT GOOSE CREEK
NO
Type of Work: AM-BRIDGE (P)
Bridge ID: 042B00127N

Item#: 1-10129.00 Parent#: 1-10129.00 Length
Plan Year: 2022 Parent Year: 2022 0.02

FUND	PH	2024	2025	2026	2027	2028	2029	2030	Phase Total
BRX	D	\$0	\$0	\$0	\$223,361	\$0	\$0	\$0	\$223,361
BRX	C	\$0	\$0	\$0	\$1,489,000	\$0	\$0	\$0	\$1,489,000
FY TOTAL:		\$0	\$0	\$0	\$1,712,361	\$0	\$0	\$0	\$1,712,361

**KENTUCKY TRANSPORTATION CABINET
SIX YEAR HIGHWAY PLAN
FY - 2024 THRU FY - 2030**

Graves KY-339 From MP 26.983 To 27.071 **On NHS** Description: BRIDGE PROJECT IN GRAVES COUNTY ON
NO (042B00131N) KY-339 AT WEST MAYFIELD CREEK
Type of Work: AM-BRIDGE (P)
Item#: 1-10132.00 Parent#: 1-10132.00 Length Bridge ID: 042B00131N
Plan Year: 2022 Parent Year: 2022 0.09

FUND	PH	2024	2025	2026	2027	2028	2029	2030	Phase Total
BRX	D	\$0	\$0	\$0	\$0	\$0	\$0	\$946,361	\$946,361
FY TOTAL:		\$0	\$0	\$0	\$0	\$0	\$0	\$946,361	\$946,361

Graves KY-1485 From MP 2.004 To 2.016 **On NHS** Description: BRIDGE PROJECT IN GRAVES COUNTY ON
NO (042B00138N) KY-1485 AT TERRAPIN CREEK
Type of Work: AM-BRIDGE (P)
Item#: 1-10135.00 Parent#: 1-10135.00 Length Bridge ID: 042B00138N
Plan Year: 2022 Parent Year: 2022 0.01

FUND	PH	2024	2025	2026	2027	2028	2029	2030	Phase Total
BRZ	D	\$0	\$0	\$0	\$0	\$0	\$97,000	\$0	\$97,000
FY TOTAL:		\$0	\$0	\$0	\$0	\$0	\$97,000	\$0	\$97,000

Graves KY-1820 From MP 5.004 To 5.016 **On NHS** Description: BRIDGE PROJECT IN GRAVES COUNTY ON
NO (042B00271N) KY-1820 AT BRANCH OF MAYFEILD CREEK
Type of Work: AM-BRIDGE (P)
Item#: 1-10142.00 Parent#: 1-10142.00 Length Bridge ID: 042B00271N
Plan Year: 2022 Parent Year: 2022 0.01

FUND	PH	2024	2025	2026	2027	2028	2029	2030	Phase Total
BRX	D	\$0	\$0	\$0	\$0	\$0	\$0	\$163,737	\$163,737
FY TOTAL:		\$0	\$0	\$0	\$0	\$0	\$0	\$163,737	\$163,737

Graves I -69 From MP 25.022 To 34.487 **On NHS** Description: ADDRESS CONDITION OF I-069 FROM
YES MILEPOINT 25.022 TO MILEPOINT 34.487 (2024CCR)
Type of Work: AM-PAVEMENT (INT)(P)
Item#: 1-22072.00 Parent#: 1-22072.00 Length Bridge ID:
Plan Year: 2022 Parent Year: 2022 9.47

FUND	PH	2024	2025	2026	2027	2028	2029	2030	Phase Total
NHPM	D	\$0	\$2,340,000	\$0	\$0	\$0	\$0	\$0	\$2,340,000
NHPM	C	\$0	\$0	\$5,000,000	\$18,400,000	\$0	\$0	\$0	\$23,400,000
FY TOTAL:		\$0	\$2,340,000	\$5,000,000	\$18,400,000	\$0	\$0	\$0	\$25,740,000

Graves JC-9003 From MP 8.352 To 20.211 **On NHS** Description: ADDRESS CONDITION OF JULIAN M.
YES CARROLL PURCHASE PARKWAY FROM MILEPOINT 8.352 TO MILEPOINT 20.211 (2024CCR)
Type of Work: AM-PAVEMENT (PKY)(P)
Item#: 1-22188.00 Parent#: 1-22188.00 Length Bridge ID:
Plan Year: 2022 Parent Year: 2022 11.86

FUND	PH	2024	2025	2026	2027	2028	2029	2030	Phase Total
NHPM	D	\$0	\$0	\$380,000	\$0	\$0	\$0	\$0	\$380,000
NHPM	C	\$0	\$0	\$1,420,000	\$2,000,000	\$0	\$0	\$0	\$3,420,000
FY TOTAL:		\$0	\$0	\$1,800,000	\$2,000,000	\$0	\$0	\$0	\$3,800,000

**KENTUCKY TRANSPORTATION CABINET
SIX YEAR HIGHWAY PLAN
FY - 2024 THRU FY - 2030**

Green KY-61 From MP 6.030 To 6.040 **On NHS** Description: IMPROVE SAFETY BY RECONSTRUCTION AND WIDENING BRIDGE ID 044B00008N ON KY 61 OVER CLOVER LICK CREEK AT MP 6.03, APPROXIMATELY 2.2 MILES SOUTH OF INTERSECTION WITH US 68. (2024CCN)
NO

Item#: 4-80358.00 Parent#: 4-80358.00 Length
Plan Year: 2024 Parent Year: 2024 0.01

Type of Work: BRIDGE REPLACEMENT(P)
Bridge ID: 044B00008N

FUND	PH	2024	2025	2026	2027	2028	2029	2030	Phase Total
FBP	D	\$200,000	\$0	\$0	\$0	\$0	\$0	\$0	\$200,000
FBP	R	\$0	\$25,000	\$0	\$0	\$0	\$0	\$0	\$25,000
FBP	U	\$0	\$200,000	\$0	\$0	\$0	\$0	\$0	\$200,000
FBP	C	\$0	\$1,000,000	\$0	\$0	\$0	\$0	\$0	\$1,000,000
FY TOTAL:		\$200,000	\$1,225,000	\$0	\$0	\$0	\$0	\$0	\$1,425,000

Greenup KY-827 From MP 4.410 To 4.500 **On NHS** Description: INSTALL GUARDRAIL ON KY-827 IN GREENUP COUNTY
NO

Item#: 9-4314.00 Parent#: 9-4314.00 Length
Plan Year: 2020 Parent Year: 2020 0.09

Type of Work: SAF-GUARDRAIL(P)
Bridge ID:

FUND	PH	2024	2025	2026	2027	2028	2029	2030	Phase Total
GR	C	\$0	\$19,000	\$0	\$0	\$0	\$0	\$0	\$19,000
FY TOTAL:		\$0	\$19,000	\$0	\$0	\$0	\$0	\$0	\$19,000

Greenup KY-7 From MP 7.860 To 8.100 **On NHS** Description: INSTALL GUARDRAIL ON KY-7 IN GREENUP COUNTY
NO

Item#: 9-4316.00 Parent#: 9-4316.00 Length
Plan Year: 2020 Parent Year: 2020 0.24

Type of Work: SAF-GUARDRAIL(P)
Bridge ID:

FUND	PH	2024	2025	2026	2027	2028	2029	2030	Phase Total
GR	C	\$0	\$53,000	\$0	\$0	\$0	\$0	\$0	\$53,000
FY TOTAL:		\$0	\$53,000	\$0	\$0	\$0	\$0	\$0	\$53,000

Greenup KY-7 From MP 12.500 To 12.640 **On NHS** Description: INSTALL GUARDRAIL ON KY-7 IN GREENUP COUNTY
NO

Item#: 9-4317.00 Parent#: 9-4317.00 Length
Plan Year: 2020 Parent Year: 2020 0.14

Type of Work: SAF-GUARDRAIL(P)
Bridge ID:

FUND	PH	2024	2025	2026	2027	2028	2029	2030	Phase Total
GR	C	\$0	\$32,000	\$0	\$0	\$0	\$0	\$0	\$32,000
FY TOTAL:		\$0	\$32,000	\$0	\$0	\$0	\$0	\$0	\$32,000

Greenup KY-10 From MP 0.000 To 3.875 **On NHS** Description: ADDRESS CONDITION OF KY-10 FROM MILEPOINT 0 TO MILEPOINT 3.875
YES

Item#: 9-20028.00 Parent#: 9-20028.00 Length
Plan Year: 2024 Parent Year: 2024 3.88

Type of Work: AM-PAVEMENT (PRI)(P)
Bridge ID:

FUND	PH	2024	2025	2026	2027	2028	2029	2030	Phase Total
STP4	D	\$0	\$0	\$0	\$125,000	\$0	\$0	\$0	\$125,000
STP4	C	\$0	\$0	\$0	\$2,375,000	\$0	\$0	\$0	\$2,375,000
FY TOTAL:		\$0	\$0	\$0	\$2,500,000	\$0	\$0	\$0	\$2,500,000

KENTUCKY TRANSPORTATION CABINET
SIX YEAR HIGHWAY PLAN
FY - 2024 THRU FY - 2030

Hancock		KY-261	From MP 0.160 To 0.270			On NHS	Description:	INSTALL GUARDRAIL ON KY-261 IN HANCOCK COUNTY		
						NO				
							Type of Work:	SAF-GUARDRAIL(P)		
Item#:	2-4305.00	Parent#:	2-4305.00	Length						
Plan Year:	2020	Parent Year:	2020	0.11						
Bridge ID:										

FUND	PH	2024	2025	2026	2027	2028	2029	2030	Phase Total
GR	C	\$0	\$24,000	\$0	\$0	\$0	\$0	\$0	\$24,000
FY TOTAL:		\$0	\$24,000	\$0	\$0	\$0	\$0	\$0	\$24,000

Hancock		KY-69	From MP 13.641 To 14.137			On NHS	Description:	ADDRESS DEFICIENCIES OF BRIDGE ON KY 69 OVER OHIO RIVER (046B00043N)		
						NO				
							Type of Work:	AM-BRIDGE (P)		
Item#:	2-10147.00	Parent#:	2-10147.00	Length						
Plan Year:	2024	Parent Year:	2024	0.50						
Bridge ID:	046B00043N									

FUND	PH	2024	2025	2026	2027	2028	2029	2030	Phase Total
FBP	D	\$0	\$0	\$0	\$125,000	\$0	\$0	\$0	\$125,000
FBP	C	\$0	\$0	\$0	\$750,000	\$0	\$0	\$0	\$750,000
FY TOTAL:		\$0	\$0	\$0	\$875,000	\$0	\$0	\$0	\$875,000

Hancock		US-60	From MP 1.930 To 9.400			On NHS	Description:	ADDRESS PAVEMENT CONDITION OF PCC PAVEMENT (2024CCN)		
						NO				
							Type of Work:	AM-PAVEMENT (PRI)(P)		
Item#:	2-20022.00	Parent#:	2-20022.00	Length						
Plan Year:	2018	Parent Year:	2018	7.47						
Bridge ID:										

FUND	PH	2024	2025	2026	2027	2028	2029	2030	Phase Total
STP5	D	\$525,000	\$0	\$0	\$0	\$0	\$0	\$0	\$525,000
STP5	C	\$0	\$5,250,000	\$0	\$0	\$0	\$0	\$0	\$5,250,000
FY TOTAL:		\$525,000	\$5,250,000	\$0	\$0	\$0	\$0	\$0	\$5,775,000

Hardin		US-62	From MP 28.037 To 28.085			On NHS	Description:	BRIDGE PROJECT IN HARDIN COUNTY ON (047B00022N) US-62 AT SLOUGH OFF ROLLING FORK		
						NO				
							Type of Work:	AM-BRIDGE (P)		
Item#:	4-10052.00	Parent#:	4-10052.00	Length						
Plan Year:	2022	Parent Year:	2022	0.05						
Bridge ID:	047B00022N									

FUND	PH	2024	2025	2026	2027	2028	2029	2030	Phase Total
BRX	D	\$402,000	\$0	\$0	\$0	\$0	\$0	\$0	\$402,000
BRX	C	\$4,020,000	\$0	\$0	\$0	\$0	\$0	\$0	\$4,020,000
FY TOTAL:		\$4,422,000	\$0	\$0	\$0	\$0	\$0	\$0	\$4,422,000

Hardin		KY-86	From MP 4.864 To 4.894			On NHS	Description:	BRIDGE PROJECT IN HARDIN COUNTY ON (047B00059N) KY-86 AT ROUGH RIVER		
						NO				
							Type of Work:	AM-BRIDGE (P)		
Item#:	4-10053.00	Parent#:	4-10053.00	Length						
Plan Year:	2022	Parent Year:	2022	0.03						
Bridge ID:	047B00059N									

FUND	PH	2024	2025	2026	2027	2028	2029	2030	Phase Total
BRX	D	\$0	\$0	\$0	\$0	\$0	\$0	\$316,052	\$316,052
FY TOTAL:		\$0	\$0	\$0	\$0	\$0	\$0	\$316,052	\$316,052

KENTUCKY TRANSPORTATION CABINET
SIX YEAR HIGHWAY PLAN
FY - 2024 THRU FY - 2030

Hardin	KY-86	From MP 2.667 To 2.687			On NHS	Description:	BRIDGE PROJECT IN HARDIN COUNTY ON (047B00060N) KY-86 AT VERTRESS CREEK		
					NO				
Item#:	4-10054.00	Parent#:	4-10054.00	Length		Type of Work:	AM-BRIDGE (P)		
Plan Year:	2022	Parent Year:	2022	0.02		Bridge ID:	047B00060N		
FUND	PH	2024	2025	2026	2027	2028	2029	2030	Phase Total
BRX	D	\$0	\$0	\$0	\$0	\$0	\$0	\$198,269	\$198,269
FY TOTAL:		\$0	\$0	\$0	\$0	\$0	\$0	\$198,269	\$198,269

Hardin	US-31-W	From MP 27.745 To 30.263			On NHS	Description:	ADDRESS CONDITION OF US-31W FROM MILEPOINT 27.745 TO MILEPOINT 30.263 (2022CCR) (2024CCR)		
					YES				
Item#:	4-20013.00	Parent#:	4-20013.00	Length		Type of Work:	AM-PAVEMENT (PRI)(P)		
Plan Year:	2018	Parent Year:	2018	2.52		Bridge ID:			
FUND	PH	2024	2025	2026	2027	2028	2029	2030	Phase Total
NHPM	D	\$0	\$0	\$412,500	\$0	\$0	\$0	\$0	\$412,500
NHPM	C	\$0	\$0	\$7,837,500	\$0	\$0	\$0	\$0	\$7,837,500
FY TOTAL:		\$0	\$0	\$8,250,000	\$0	\$0	\$0	\$0	\$8,250,000

Hardin	I-65	From MP 78.661 To 82.200			On NHS	Description:	ADDRESS CONDITION OF I-065 FROM MILEPOINT 78.661 TO MILEPOINT 82.2 (2024CCR)		
					YES				
Item#:	4-20046.00	Parent#:	4-20046.00	Length		Type of Work:	AM-PAVEMENT (INT)(P)		
Plan Year:	2024	Parent Year:	2024	3.54		Bridge ID:			
FUND	PH	2024	2025	2026	2027	2028	2029	2030	Phase Total
NHPM	D	\$0	\$0	\$200,000	\$0	\$0	\$0	\$0	\$200,000
NHPM	C	\$0	\$0	\$800,000	\$1,000,000	\$0	\$0	\$0	\$1,800,000
FY TOTAL:		\$0	\$0	\$1,000,000	\$1,000,000	\$0	\$0	\$0	\$2,000,000

Hardin	I-65	From MP 90.530 To 97.540			On NHS	Description:	ADDRESS CONDITION OF I-065 FROM MILEPOINT 90.53 TO MILEPOINT 97.54		
					YES				
Item#:	4-20047.00	Parent#:	4-20047.00	Length		Type of Work:	AM-PAVEMENT (INT)(P)		
Plan Year:	2024	Parent Year:	2024	7.01		Bridge ID:			
FUND	PH	2024	2025	2026	2027	2028	2029	2030	Phase Total
NHPM	D	\$0	\$0	\$0	\$0	\$0	\$1,004,039	\$0	\$1,004,039
NHPM	C	\$0	\$0	\$0	\$0	\$0	\$9,036,350	\$0	\$9,036,350
FY TOTAL:		\$0	\$0	\$0	\$0	\$0	\$10,040,389	\$0	\$10,040,389

Hardin	I-65	From MP 82.200 To 90.530			On NHS	Description:	ADDRESS CONDITION OF I 65 FROM MILEPOINT 82.2 TO MILEPOINT 90.53 (2022CCR) (2024CCN)		
					YES				
Item#:	4-22064.00	Parent#:	4-22064.00	Length		Type of Work:	PAVEMENT REHAB-INT(P)		
Plan Year:	2022	Parent Year:	2022	8.33		Bridge ID:			
FUND	PH	2024	2025	2026	2027	2028	2029	2030	Phase Total
NHPM	D	\$0	\$0	\$0	\$949,620	\$0	\$0	\$0	\$949,620
NHPM	C	\$0	\$0	\$0	\$0	\$9,496,000	\$0	\$0	\$9,496,000
FY TOTAL:		\$0	\$0	\$0	\$949,620	\$9,496,000	\$0	\$0	\$10,445,620

**KENTUCKY TRANSPORTATION CABINET
SIX YEAR HIGHWAY PLAN
FY - 2024 THRU FY - 2030**

Harlan		KY-72	From MP 0.890 To 1.000			On NHS	Description:	INSTALL GUARDRAIL ON KY-72 IN HARLAN COUNTY		
						NO				
							Type of Work:	SAF-GUARDRAIL(P)		
Item#:	11-4402.00	Parent#:	11-4402.00	Length						
Plan Year:	2020	Parent Year:	2020	0.11						
Bridge ID:										
FUND	PH	2024	2025	2026	2027	2028	2029	2030	Phase Total	
GR	C	\$0	\$0	\$24,000	\$0	\$0	\$0	\$0	\$24,000	
FY TOTAL:		\$0	\$0	\$24,000	\$0	\$0	\$0	\$0	\$24,000	

Harlan		KY-840	From MP 2.570 To 2.810			On NHS	Description:	INSTALL GUARDRAIL ON KY-840 IN HARLAN COUNTY		
						NO				
							Type of Work:	SAF-GUARDRAIL(P)		
Item#:	11-4403.00	Parent#:	11-4403.00	Length						
Plan Year:	2020	Parent Year:	2020	0.24						
Bridge ID:										
FUND	PH	2024	2025	2026	2027	2028	2029	2030	Phase Total	
GR	C	\$0	\$0	\$49,000	\$0	\$0	\$0	\$0	\$49,000	
FY TOTAL:		\$0	\$0	\$49,000	\$0	\$0	\$0	\$0	\$49,000	

Harlan		KY-2007	From MP 3.204 To 3.214			On NHS	Description:	BRIDGE PROJECT IN HARLAN COUNTY ON (048B00179N) KY-2007 AT WALLINS CREEK		
						NO				
							Type of Work:	AM-BRIDGE (P)		
Item#:	11-10015.00	Parent#:	11-10015.00	Length						
Plan Year:	2018	Parent Year:	2018	0.01						
Bridge ID:	048B00179N									
FUND	PH	2024	2025	2026	2027	2028	2029	2030	Phase Total	
BRX	D	\$38,938	\$0	\$0	\$0	\$0	\$0	\$0	\$38,938	
BRX	C	\$259,584	\$0	\$0	\$0	\$0	\$0	\$0	\$259,584	
FY TOTAL:		\$298,522	\$0	\$0	\$0	\$0	\$0	\$0	\$298,522	

Harlan		CS-1041	From MP 0.126 To 0.182			On NHS	Description:	BRIDGE PROJECT IN HARLAN COUNTY ON (048C00067N) KENTUCKY AV AT MARTINS FK CUMBERLAND RV		
						NO				
							Type of Work:	AM-BRIDGE (P)		
Item#:	11-10018.00	Parent#:	11-10018.00	Length						
Plan Year:	2018	Parent Year:	2018	0.06						
Bridge ID:	048C00067N									
FUND	PH	2024	2025	2026	2027	2028	2029	2030	Phase Total	
BRZ	D	\$140,000	\$0	\$0	\$0	\$0	\$0	\$0	\$140,000	
BRZ	C	\$1,400,000	\$0	\$0	\$0	\$0	\$0	\$0	\$1,400,000	
FY TOTAL:		\$1,540,000	\$0	\$0	\$0	\$0	\$0	\$0	\$1,540,000	

Harlan		KY-2007	From MP 0.431 To 0.493			On NHS	Description:	BRIDGE PROJECT IN HARLAN COUNTY ON (048B00075N) KY-2007 AT CUMBERLAND RIVER (2024CCR)		
						NO				
							Type of Work:	AM-BRIDGE (P)		
Item#:	11-10190.00	Parent#:	11-10190.00	Length						
Plan Year:	2022	Parent Year:	2022	0.06						
Bridge ID:	048B00075N									
FUND	PH	2024	2025	2026	2027	2028	2029	2030	Phase Total	
FBP	D	\$500,713	\$0	\$0	\$0	\$0	\$0	\$0	\$500,713	
FBP	C	\$3,338,088	\$0	\$0	\$0	\$0	\$0	\$0	\$3,338,088	
FY TOTAL:		\$3,838,801	\$0	\$0	\$0	\$0	\$0	\$0	\$3,838,801	

**KENTUCKY TRANSPORTATION CABINET
SIX YEAR HIGHWAY PLAN
FY - 2024 THRU FY - 2030**

Harlan KY-1254 From MP 0.035 To 0.077 **On NHS** Description: BRIDGE PROJECT IN HARLAN COUNTY ON
NO (048B00091N) KY-1254 AT POOR FK
CUMBERLAND RVR
Type of Work: AM-BRIDGE (P)
Bridge ID: 048B00091N

Item#: 11-10191.00 Parent#: 11-10191.00 Length
Plan Year: 2022 Parent Year: 2022 0.04

FUND	PH	2024	2025	2026	2027	2028	2029	2030	Phase Total
FBP	D	\$331,000	\$0	\$0	\$0	\$0	\$0	\$0	\$331,000
FBP	C	\$3,310,000	\$0	\$0	\$0	\$0	\$0	\$0	\$3,310,000
FY TOTAL:		\$3,641,000	\$0	\$0	\$0	\$0	\$0	\$0	\$3,641,000

Harlan US-119 From MP 35.566 To 35.656 **On NHS** Description: BRIDGE PROJECT IN HARLAN COUNTY ON
YES (048B00107N) US-119 AT POOR FK
CUMBERLAND RVR
Type of Work: AM-BRIDGE (P)
Bridge ID: 048B00107N

Item#: 11-10194.00 Parent#: 11-10194.00 Length
Plan Year: 2022 Parent Year: 2022 0.09

FUND	PH	2024	2025	2026	2027	2028	2029	2030	Phase Total
FBP	C	\$0	\$5,500,000	\$0	\$0	\$0	\$0	\$0	\$5,500,000
FY TOTAL:		\$0	\$5,500,000	\$0	\$0	\$0	\$0	\$0	\$5,500,000

Harlan US-119 From MP 27.626 To 27.682 **On NHS** Description: BRIDGE PROJECT IN HARLAN COUNTY ON
YES (048B00117N) US-119 AT POOR FK
CUMBERLAND RVR
Type of Work: AM-BRIDGE (P)
Bridge ID: 048B00117N

Item#: 11-10195.00 Parent#: 11-10195.00 Length
Plan Year: 2022 Parent Year: 2022 0.06

FUND	PH	2024	2025	2026	2027	2028	2029	2030	Phase Total
FBP	C	\$4,400,000	\$0	\$0	\$0	\$0	\$0	\$0	\$4,400,000
FY TOTAL:		\$4,400,000	\$0	\$0	\$0	\$0	\$0	\$0	\$4,400,000

Harlan KY-72 From MP 13.327 To 13.365 **On NHS** Description: BRIDGE PROJECT IN HARLAN COUNTY ON
NO (048B00138N) KY-72 AT POOR FK
CUMBERLAND RVR
Type of Work: AM-BRIDGE (P)
Bridge ID: 048B00138N

Item#: 11-10196.00 Parent#: 11-10196.00 Length
Plan Year: 2022 Parent Year: 2022 0.04

FUND	PH	2024	2025	2026	2027	2028	2029	2030	Phase Total
FBP	D	\$200,000	\$0	\$0	\$0	\$0	\$0	\$0	\$200,000
FBP	C	\$2,000,000	\$0	\$0	\$0	\$0	\$0	\$0	\$2,000,000
FY TOTAL:		\$2,200,000	\$0	\$0	\$0	\$0	\$0	\$0	\$2,200,000

Harlan KY-38 From MP 19.846 To 19.854 **On NHS** Description: ADDRESS DEFICIENCIES OF BRIDGE ON KY
NO 38 OVER FANNY WYNN BRANCH
(048B00197N)
Type of Work: AM-BRIDGE (P)
Bridge ID: 048B00197N

Item#: 11-10233.00 Parent#: 11-10233.00 Length
Plan Year: 2024 Parent Year: 2024 0.01

FUND	PH	2024	2025	2026	2027	2028	2029	2030	Phase Total
BRX	D	\$0	\$0	\$0	\$0	\$116,428	\$0	\$0	\$116,428
FY TOTAL:		\$0	\$0	\$0	\$0	\$116,428	\$0	\$0	\$116,428

**KENTUCKY TRANSPORTATION CABINET
SIX YEAR HIGHWAY PLAN
FY - 2024 THRU FY - 2030**

Harrison		US-27		From MP 13.350 To 13.400		On NHS	Description:	INSTALL GUARDRAIL ON US-27 IN HARRISON COUNTY	
						NO			
							Type of Work:	SAF-GUARDRAIL(P)	
Item#:	6-4312.00	Parent#:	6-4312.00	Length			Bridge ID:		
Plan Year:	2020	Parent Year:	2020	0.05					
FUND	PH	2024	2025	2026	2027	2028	2029	2030	Phase Total
GR	C	\$0	\$11,000	\$0	\$0	\$0	\$0	\$0	\$11,000
FY TOTAL:		\$0	\$11,000	\$0	\$0	\$0	\$0	\$0	\$11,000

Harrison		KY-36		From MP 15.304 To 15.350		On NHS	Description:	BRIDGE PROJECT IN HARRISON COUNTY ON (049B00053N) PLEASANT STREET AT SO.FK. LICKING RIVER	
						NO			
							Type of Work:	AM-BRIDGE (P)	
Item#:	6-10040.00	Parent#:	6-10040.00	Length			Bridge ID:	049B00053N	
Plan Year:	2022	Parent Year:	2022	0.05					
FUND	PH	2024	2025	2026	2027	2028	2029	2030	Phase Total
BRX	D	\$0	\$0	\$0	\$0	\$0	\$0	\$782,830	\$782,830
FY TOTAL:		\$0	\$0	\$0	\$0	\$0	\$0	\$782,830	\$782,830

Harrison		CR-1316		From MP 1.518 To 1.544		On NHS	Description:	BRIDGE PROJECT IN HARRISON COUNTY ON (049R00603N) NEBO RD AT CSX RAILWAY	
						NO			
							Type of Work:	AM-BRIDGE (P)	
Item#:	6-10042.00	Parent#:	6-10042.00	Length			Bridge ID:	049R00603N	
Plan Year:	2022	Parent Year:	2022	0.03					
FUND	PH	2024	2025	2026	2027	2028	2029	2030	Phase Total
FBP	D	\$0	\$0	\$0	\$0	\$0	\$0	\$199,337	\$199,337
FY TOTAL:		\$0	\$0	\$0	\$0	\$0	\$0	\$199,337	\$199,337

Hart		KY-1140		From MP 4.100 To 4.200		On NHS	Description:	INSTALL GUARDRAIL ON KY-1140 IN HART COUNTY	
						NO			
							Type of Work:	SAF-GUARDRAIL(P)	
Item#:	4-4317.00	Parent#:	4-4317.00	Length			Bridge ID:		
Plan Year:	2020	Parent Year:	2020	0.10					
FUND	PH	2024	2025	2026	2027	2028	2029	2030	Phase Total
GR	C	\$0	\$22,000	\$0	\$0	\$0	\$0	\$0	\$22,000
FY TOTAL:		\$0	\$22,000	\$0	\$0	\$0	\$0	\$0	\$22,000

Hart		I -65		From MP 65.150 To 74.622		On NHS	Description:	ADDRESS CONDITION OF I-065 FROM MILEPOINT 65.15 TO MILEPOINT 74.622 (2024CCR)	
						YES			
							Type of Work:	AM-PAVEMENT (INT)(P)	
Item#:	4-20044.00	Parent#:	4-20044.00	Length			Bridge ID:		
Plan Year:	2024	Parent Year:	2024	9.47					
FUND	PH	2024	2025	2026	2027	2028	2029	2030	Phase Total
NHPM	D	\$0	\$0	\$480,000	\$0	\$0	\$0	\$0	\$480,000
NHPM	C	\$0	\$0	\$2,320,000	\$2,000,000	\$0	\$0	\$0	\$4,320,000
FY TOTAL:		\$0	\$0	\$2,800,000	\$2,000,000	\$0	\$0	\$0	\$4,800,000

**KENTUCKY TRANSPORTATION CABINET
SIX YEAR HIGHWAY PLAN
FY - 2024 THRU FY - 2030**

Hart KY-218 From MP 7.245 To 11.528 **On NHS** Description: ADDRESS CONDITION OF KY-218 FROM MILEPOINT 7.245 TO MILEPOINT 11.528 (2024CCR)
NO
Type of Work: AM-PAVEMENT (PRI)(P)
Bridge ID:
Item#: 4-20049.00 Parent#: 4-20049.00 Length
Plan Year: 2024 Parent Year: 2024 4.28

FUND	PH	2024	2025	2026	2027	2028	2029	2030	Phase Total
STP4	D	\$0	\$0	\$0	\$165,000	\$0	\$0	\$0	\$165,000
STP4	C	\$0	\$0	\$0	\$3,135,000	\$0	\$0	\$0	\$3,135,000
FY TOTAL:		\$0	\$0	\$0	\$3,300,000	\$0	\$0	\$0	\$3,300,000

Henderson US-41 From MP 19.070 To 20.104 **On NHS** Description: BRIDGE PROJECT IN HENDERSON COUNTY ON (051B00002R/051B00007L) US-41 AT OHIO RIVER
YES
Type of Work: AM-BRIDGE (P)
Bridge ID: 051B00002R, 051B00007L
Item#: 2-2091.10 Parent#: 2-2091.00 Length
Plan Year: 2018 Parent Year: 2018 1.03

FUND	PH	2024	2025	2026	2027	2028	2029	2030	Phase Total
FBP	C	\$0	\$3,000,000	\$0	\$0	\$0	\$1,000,000	\$0	\$4,000,000
FY TOTAL:		\$0	\$3,000,000	\$0	\$0	\$0	\$1,000,000	\$0	\$4,000,000

Henderson KY-145 From MP 5.564 To 5.574 **On NHS** Description: BRIDGE PROJECT IN HENDERSON COUNTY ON (051B00119N) KY-145 AT BEAVER DAM CREEK
NO
Type of Work: AM-BRIDGE (P)
Bridge ID: 051B00119N
Item#: 2-10091.00 Parent#: 2-10091.00 Length
Plan Year: 2022 Parent Year: 2022 0.01

FUND	PH	2024	2025	2026	2027	2028	2029	2030	Phase Total
FBP	D	\$0	\$0	\$0	\$0	\$0	\$0	\$39,000	\$39,000
FBP2	C	\$0	\$0	\$0	\$0	\$0	\$0	\$1,111,357	\$1,111,357
FY TOTAL:		\$0	\$0	\$0	\$0	\$0	\$0	\$1,150,357	\$1,150,357

Henderson KY-812 From MP 7.652 To 7.670 **On NHS** Description: BRIDGE PROJECT IN HENDERSON COUNTY ON (051B00128N) KY-812 AT NORTH FORK CANOE CREEK
NO
Type of Work: AM-BRIDGE (P)
Bridge ID: 051B00128N
Item#: 2-10092.00 Parent#: 2-10092.00 Length
Plan Year: 2022 Parent Year: 2022 0.02

FUND	PH	2024	2025	2026	2027	2028	2029	2030	Phase Total
FBP2	D	\$170,000	\$0	\$0	\$0	\$0	\$0	\$0	\$170,000
FBP2	C	\$1,700,000	\$0	\$0	\$0	\$0	\$0	\$0	\$1,700,000
FY TOTAL:		\$1,870,000	\$0	\$0	\$0	\$0	\$0	\$0	\$1,870,000

Henderson KY-2084 From MP 1.721 To 1.737 **On NHS** Description: ADDRESS DEFICIENCIES OF BRIDGE ON KY 2084 OVER BR CANOE CRK (051B00052N)
NO
Type of Work: AM-BRIDGE (P)
Bridge ID: 051B00052N
Item#: 2-10148.00 Parent#: 2-10148.00 Length
Plan Year: 2024 Parent Year: 2024 0.02

FUND	PH	2024	2025	2026	2027	2028	2029	2030	Phase Total
BRX	D	\$0	\$0	\$0	\$0	\$0	\$0	\$223,702	\$223,702
FY TOTAL:		\$0	\$0	\$0	\$0	\$0	\$0	\$223,702	\$223,702

**KENTUCKY TRANSPORTATION CABINET
SIX YEAR HIGHWAY PLAN
FY - 2024 THRU FY - 2030**

Henderson I-69 From MP 137.141 To 142.330 **On NHS** Description: ADDRESS CONDITION OF I-069 FROM MILEPOINT 137.141 TO MILEPOINT 142.33 (2024CCR)
YES
Type of Work: AM-PAVEMENT (INT)(P)
Bridge ID:

Item#: 2-22093.00 Parent#: 2-22093.00 Length
Plan Year: 2022 Parent Year: 2022 5.19

FUND	PH	2024	2025	2026	2027	2028	2029	2030	Phase Total
NHPM	D	\$0	\$0	\$0	\$0	\$0	\$0	\$2,950,000	\$2,950,000
NHPM	C	\$0	\$0	\$0	\$0	\$0	\$0	\$26,550,000	\$26,550,000
FY TOTAL:		\$0	\$0	\$0	\$0	\$0	\$0	\$29,500,000	\$29,500,000

Henderson AU-9005 From MP 0.000 To 8.880 **On NHS** Description: ADDRESS CONDITION OF AUDUBON PARKWAY FROM MILEPOINT 0 TO MILEPOINT 8.88
YES
Type of Work: AM-PAVEMENT (PKY)(P)
Bridge ID:

Item#: 2-22193.00 Parent#: 2-22193.00 Length
Plan Year: 2022 Parent Year: 2022 8.88

FUND	PH	2024	2025	2026	2027	2028	2029	2030	Phase Total
NHPM	D	\$0	\$0	\$0	\$0	\$0	\$0	\$1,644,228	\$1,644,228
NHPM	C	\$0	\$0	\$0	\$0	\$0	\$0	\$14,798,052	\$14,798,052
FY TOTAL:		\$0	\$0	\$0	\$0	\$0	\$0	\$16,442,280	\$16,442,280

Henderson AU-9005 From MP 8.880 To 15.883 **On NHS** Description: ADDRESS CONDITION OF AUDUBON PARKWAY FROM MILEPOINT 8.88 TO MILEPOINT 15.883
YES
Type of Work: AM-PAVEMENT (PKY)(P)
Bridge ID:

Item#: 2-22194.00 Parent#: 2-22194.00 Length
Plan Year: 2022 Parent Year: 2022 7.00

FUND	PH	2024	2025	2026	2027	2028	2029	2030	Phase Total
NHPM	D	\$0	\$0	\$0	\$0	\$0	\$0	\$1,296,681	\$1,296,681
NHPM	C	\$0	\$0	\$0	\$0	\$0	\$0	\$11,670,129	\$11,670,129
FY TOTAL:		\$0	\$0	\$0	\$0	\$0	\$0	\$12,966,810	\$12,966,810

Henderson KY-425 From MP 0.000 To 4.747 **On NHS** Description: ADDRESS CONDITION OF KY-425 FROM MILEPOINT 0 TO MILEPOINT 4.747 (2024CCR)
YES
Type of Work: AM-PAVEMENT (PRI)(P)
Bridge ID:

Item#: 2-22333.00 Parent#: 2-22333.00 Length
Plan Year: 2022 Parent Year: 2022 4.75

FUND	PH	2024	2025	2026	2027	2028	2029	2030	Phase Total
STP5	D	\$0	\$0	\$0	\$300,000	\$0	\$0	\$0	\$300,000
STP5	C	\$0	\$0	\$0	\$5,700,000	\$0	\$0	\$0	\$5,700,000
FY TOTAL:		\$0	\$0	\$0	\$6,000,000	\$0	\$0	\$0	\$6,000,000

Henry KY-202 From MP 5.048 To 5.056 **On NHS** Description: ADDRESS DEFICIENCIES OF BRIDGE ON KY 202 OVER FLAG RUN (052B00011N)
NO
Type of Work: AM-BRIDGE (P)
Bridge ID: 052B00011N

Item#: 5-10109.00 Parent#: 5-10109.00 Length
Plan Year: 2024 Parent Year: 2024 0.01

FUND	PH	2024	2025	2026	2027	2028	2029	2030	Phase Total
BRZ	D	\$0	\$0	\$0	\$0	\$118,008	\$0	\$0	\$118,008
FY TOTAL:		\$0	\$0	\$0	\$0	\$118,008	\$0	\$0	\$118,008

**KENTUCKY TRANSPORTATION CABINET
SIX YEAR HIGHWAY PLAN
FY - 2024 THRU FY - 2030**

Henry I-71 From MP 24.727 To 29.112 **On NHS** Description: ADDRESS CONDITION OF I-071 FROM MILEPOINT 24.727 TO MILEPOINT 29.112 (28.1 CARDINAL)
YES
Type of Work: AM-PAVEMENT (INT)(P)
Bridge ID:

Item#: 5-20068.00 Parent#: 5-20068.00 Length
Plan Year: 2024 Parent Year: 2024 4.39

FUND	PH	2024	2025	2026	2027	2028	2029	2030	Phase Total
NHPM	D	\$0	\$0	\$0	\$0	\$0	\$499,153	\$0	\$499,153
NHPM	C	\$0	\$0	\$0	\$0	\$0	\$4,492,380	\$0	\$4,492,380
FY TOTAL:		\$0	\$0	\$0	\$0	\$0	\$4,991,533	\$0	\$4,991,533

Hickman US-51 From MP 11.912 To 11.922 **On NHS** Description: BRIDGE PROJECT IN HICKMAN COUNTY ON (053B00002N) US-51 AT BRUSH CREEK
NO
Type of Work: AM-BRIDGE (P)
Bridge ID: 053B00002N

Item#: 1-10144.00 Parent#: 1-10144.00 Length
Plan Year: 2022 Parent Year: 2022 0.01

FUND	PH	2024	2025	2026	2027	2028	2029	2030	Phase Total
FBP	D	\$200,000	\$0	\$0	\$0	\$0	\$0	\$0	\$200,000
FBP	C	\$2,000,000	\$0	\$0	\$0	\$0	\$0	\$0	\$2,000,000
FY TOTAL:		\$2,200,000	\$0	\$0	\$0	\$0	\$0	\$0	\$2,200,000

Hickman KY-307 From MP 5.368 To 5.390 **On NHS** Description: BRIDGE PROJECT IN HICKMAN COUNTY ON (053B00017N) KY-307 AT NORTH FORK BAYOU DE CHIE
NO
Type of Work: AM-BRIDGE (P)
Bridge ID: 053B00017N

Item#: 1-10145.00 Parent#: 1-10145.00 Length
Plan Year: 2022 Parent Year: 2022 0.02

FUND	PH	2024	2025	2026	2027	2028	2029	2030	Phase Total
BRX	D	\$0	\$0	\$0	\$0	\$0	\$0	\$201,597	\$201,597
FY TOTAL:		\$0	\$0	\$0	\$0	\$0	\$0	\$201,597	\$201,597

Hickman US-51 From MP 2.394 To 2.404 **On NHS** Description: BRIDGE PROJECT IN HICKMAN COUNTY ON (053B00029N) US-51 AT CANE CREEK
NO
Type of Work: AM-BRIDGE (P)
Bridge ID: 053B00029N

Item#: 1-10146.00 Parent#: 1-10146.00 Length
Plan Year: 2022 Parent Year: 2022 0.01

FUND	PH	2024	2025	2026	2027	2028	2029	2030	Phase Total
FBP	D	\$230,000	\$0	\$0	\$0	\$0	\$0	\$0	\$230,000
FBP	C	\$2,300,000	\$0	\$0	\$0	\$0	\$0	\$0	\$2,300,000
FY TOTAL:		\$2,530,000	\$0	\$0	\$0	\$0	\$0	\$0	\$2,530,000

Hickman KY-58 From MP 4.890 To 4.950 **On NHS** Description: BRIDGE PROJECT IN HICKMAN COUNTY ON (053B00042N) KY-58 AT OBION CREEK
NO
Type of Work: AM-BRIDGE (P)
Bridge ID: 053B00042N

Item#: 1-10147.00 Parent#: 1-10147.00 Length
Plan Year: 2022 Parent Year: 2022 0.06

FUND	PH	2024	2025	2026	2027	2028	2029	2030	Phase Total
BRX	D	\$0	\$0	\$0	\$0	\$0	\$532,584	\$0	\$532,584
BRX	C	\$0	\$0	\$0	\$0	\$0	\$3,550,560	\$0	\$3,550,560
FY TOTAL:		\$0	\$0	\$0	\$0	\$0	\$4,083,144	\$0	\$4,083,144

**KENTUCKY TRANSPORTATION CABINET
SIX YEAR HIGHWAY PLAN
FY - 2024 THRU FY - 2030**

Hickman		KY-1475		From MP 0.689 To 0.695		On NHS		Description:		BRIDGE PROJECT IN HICKMAN COUNTY ON (053B00078N) KY-1475 AT HURRICANE BRANCH	
						NO					
Item#:		1-10149.00		Parent#:		1-10149.00		Length		Type of Work:	
Plan Year:		2022		Parent Year:		2022		0.01		Bridge ID:	
										053B00078N	
FUND	PH	2024	2025	2026	2027	2028	2029	2030	Phase Total		
BRX	D	\$0	\$0	\$0	\$0	\$0	\$85,536	\$0	\$85,536		
FY TOTAL:		\$0	\$0	\$0	\$0	\$0	\$85,536	\$0	\$85,536		

Hickman		KY-3061		From MP 2.281 To 2.287		On NHS		Description:		BRIDGE PROJECT IN HICKMAN COUNTY ON (053B00093N) KY-3061 AT BR OF BRUSH CREEK (EAST)	
						NO					
Item#:		1-10150.00		Parent#:		1-10150.00		Length		Type of Work:	
Plan Year:		2022		Parent Year:		2022		0.01		Bridge ID:	
										053B00093N	
FUND	PH	2024	2025	2026	2027	2028	2029	2030	Phase Total		
BRX	D	\$0	\$0	\$0	\$103,224	\$0	\$0	\$0	\$103,224		
BRX	C	\$0	\$0	\$0	\$688,160	\$0	\$0	\$0	\$688,160		
FY TOTAL:		\$0	\$0	\$0	\$791,384	\$0	\$0	\$0	\$791,384		

Hickman		JC-9003		From MP 3.434 To 8.352		On NHS		Description:		ADDRESS CONDITION OF JULIAN M. CARROLL PURCHASE PARKWAY FROM MILEPOINT 3.434 TO MILEPOINT 8.352	
						YES					
Item#:		1-22187.00		Parent#:		1-22187.00		Length		Type of Work:	
Plan Year:		2022		Parent Year:		2022		4.92		Bridge ID:	
FUND	PH	2024	2025	2026	2027	2028	2029	2030	Phase Total		
NHPM	D	\$0	\$170,000	\$0	\$0	\$0	\$0	\$0	\$170,000		
NHPM	C	\$0	\$1,530,000	\$0	\$0	\$0	\$0	\$0	\$1,530,000		
FY TOTAL:		\$0	\$1,700,000	\$0	\$0	\$0	\$0	\$0	\$1,700,000		

Hopkins		KY-138		From MP 8.457 To 8.493		On NHS		Description:		BRIDGE PROJECT IN HOPKINS COUNTY ON (054B00009N) KY-138 AT POND RIVER	
McLean		KY-138		From MP 0.000 To 0.028		NO					
Item#:		2-10024.00		Parent#:		2-10024.00		Length		Type of Work:	
Plan Year:		2018		Parent Year:		2018		0.06		Bridge ID:	
										054B00009N	
FUND	PH	2024	2025	2026	2027	2028	2029	2030	Phase Total		
FBP2	D	\$770,000	\$0	\$0	\$0	\$0	\$0	\$0	\$770,000		
FBP2	C	\$7,700,000	\$0	\$0	\$0	\$0	\$0	\$0	\$7,700,000		
FY TOTAL:		\$8,470,000	\$0	\$0	\$0	\$0	\$0	\$0	\$8,470,000		

Hopkins		I -69		From MP 0.513 To 0.571		On NHS		Description:		BRIDGE PROJECT IN HOPKINS COUNTY ON (054B00016N) EDWARD T BREATHITT AT PENNYRILE PARKWAY	
						YES					
Item#:		2-10093.00		Parent#:		2-10093.00		Length		Type of Work:	
Plan Year:		2022		Parent Year:		2022		0.06		Bridge ID:	
FUND	PH	2024	2025	2026	2027	2028	2029	2030	Phase Total		
FBP	D	\$0	\$0	\$0	\$0	\$0	\$0	\$499,590	\$499,590		
FY TOTAL:		\$0	\$0	\$0	\$0	\$0	\$0	\$499,590	\$499,590		

**KENTUCKY TRANSPORTATION CABINET
SIX YEAR HIGHWAY PLAN
FY - 2024 THRU FY - 2030**

Hopkins I-69 From MP 124.946 To 126.839 **On NHS** Description: ADDRESS CONDITION OF I-069 FROM
Webster I-69 From MP 126.839 To 133.677 YES MILEPOINT 124.946 TO MILEPOINT 133.667
(2024CCR)

Type of Work: AM-PAVEMENT (INT)(P)

Item#: 2-20031.00 Parent#: 2-20031.00 Length
Plan Year: 2018 Parent Year: 2018 8.73

Bridge ID:

FUND	PH	2024	2025	2026	2027	2028	2029	2030	Phase Total
NHPM	D	\$0	\$0	\$0	\$0	\$2,300,000	\$0	\$0	\$2,300,000
NHPM	C	\$0	\$0	\$0	\$0	\$23,000,000	\$0	\$0	\$23,000,000
FY TOTAL:		\$0	\$0	\$0	\$0	\$25,300,000	\$0	\$0	\$25,300,000

Hopkins I-69 From MP 89.848 To 93.724 **On NHS** Description: ADDRESS CONDITION OF I-069 FROM
YES MILEPOINT 89.848 TO MILEPOINT 93.724
(2024CCR)

Type of Work: AM-PAVEMENT (INT)(P)

Item#: 2-22083.00 Parent#: 2-22083.00 Length
Plan Year: 2022 Parent Year: 2022 3.88

Bridge ID:

FUND	PH	2024	2025	2026	2027	2028	2029	2030	Phase Total
NHPM	D	\$0	\$0	\$0	\$0	\$518,527	\$0	\$0	\$518,527
NHPM	C	\$0	\$0	\$0	\$0	\$4,666,747	\$0	\$0	\$4,666,747
FY TOTAL:		\$0	\$0	\$0	\$0	\$5,185,274	\$0	\$0	\$5,185,274

Hopkins I-69 From MP 108.994 To 114.240 **On NHS** Description: ADDRESS CONDITION OF I-069 FROM
YES MILEPOINT 108.994 TO MILEPOINT 114.24
(113.810 NON-CARDINAL) (2024CCR)

Type of Work: AM-PAVEMENT (INT)(P)

Item#: 2-22087.00 Parent#: 2-22087.00 Length
Plan Year: 2022 Parent Year: 2022 5.25

Bridge ID:

FUND	PH	2024	2025	2026	2027	2028	2029	2030	Phase Total
NHPM	D	\$0	\$0	\$1,156,743	\$0	\$0	\$0	\$0	\$1,156,743
NHPM	C	\$0	\$0	\$2,000,000	\$8,410,687	\$0	\$0	\$0	\$10,410,687
FY TOTAL:		\$0	\$0	\$3,156,743	\$8,410,687	\$0	\$0	\$0	\$11,567,430

Hopkins WK-9001 From MP 38.326 To 42.807 **On NHS** Description: ADDRESS CONDITION OF WENDELL H. FORD
YES WESTERN KY PARKWAY FROM MILEPOINT
38.326 TO MILEPOINT 42.807 (2024CCR)

Type of Work: AM-PAVEMENT (PKY)(P)

Item#: 2-22160.00 Parent#: 2-22160.00 Length
Plan Year: 2022 Parent Year: 2022 4.48

Bridge ID:

FUND	PH	2024	2025	2026	2027	2028	2029	2030	Phase Total
NHPM	D	\$0	\$160,000	\$0	\$0	\$0	\$0	\$0	\$160,000
NHPM	C	\$0	\$0	\$440,000	\$1,000,000	\$0	\$0	\$0	\$1,440,000
FY TOTAL:		\$0	\$160,000	\$440,000	\$1,000,000	\$0	\$0	\$0	\$1,600,000

Hopkins EB-9004 From MP 29.900 To 32.861 **On NHS** Description: ADDRESS CONDITION OF EDWARD T.
YES BREATHITT PENNYRILE PARKWAY FROM
MILEPOINT 29.9 TO MILEPOINT 32.861

Type of Work: AM-PAVEMENT (PKY)(P)

Item#: 2-22192.00 Parent#: 2-22192.00 Length
Plan Year: 2022 Parent Year: 2022 2.96

Bridge ID:

FUND	PH	2024	2025	2026	2027	2028	2029	2030	Phase Total
NHPM	D	\$0	\$0	\$0	\$1,001,115	\$0	\$0	\$0	\$1,001,115
NHPM	C	\$0	\$0	\$0	\$9,010,035	\$0	\$0	\$0	\$9,010,035
FY TOTAL:		\$0	\$0	\$0	\$10,011,150	\$0	\$0	\$0	\$10,011,150

**KENTUCKY TRANSPORTATION CABINET
SIX YEAR HIGHWAY PLAN
FY - 2024 THRU FY - 2030**

Jefferson I-64 From MP 17.664 To 17.694 **On NHS** Description: BRIDGE PROJECT IN JEFFERSON COUNTY
YES ON (056B00039L & 056B00039R) I-64 AT
TUCKER STATION RD (2024CCR)
Type of Work: AM-BRIDGE (P)
Item#: 5-10057.00 Parent#: 5-10057.00 Length Bridge ID: 056B00039R
Plan Year: 2022 Parent Year: 2022 0.03

FUND	PH	2024	2025	2026	2027	2028	2029	2030	Phase Total
BRO	D	\$0	\$0	\$831,736	\$0	\$0	\$0	\$0	\$831,736
BRO	C	\$0	\$0	\$5,544,905	\$0	\$0	\$0	\$0	\$5,544,905
FY TOTAL:		\$0	\$0	\$6,376,641	\$0	\$0	\$0	\$0	\$6,376,641

Jefferson I-64 From MP 11.582 To 11.604 **On NHS** Description: BRIDGE PROJECT IN JEFFERSON COUNTY
YES ON (056B00052L) I-64 WB AT MID FK
BEARGRASS CREEK
Type of Work: AM-BRIDGE (P)
Item#: 5-10058.00 Parent#: 5-10058.00 Length Bridge ID: 056B00052R, 056B00440N
Plan Year: 2022 Parent Year: 2022 0.02

FUND	PH	2024	2025	2026	2027	2028	2029	2030	Phase Total
FBP	D	\$0	\$340,000	\$0	\$0	\$0	\$0	\$0	\$340,000
FBP	C	\$0	\$3,400,000	\$0	\$0	\$0	\$0	\$0	\$3,400,000
FY TOTAL:		\$0	\$3,740,000	\$0	\$0	\$0	\$0	\$0	\$3,740,000

Jefferson I-64 From MP 11.571 To 11.593 **On NHS** Description: BRIDGE PROJECT IN JEFFERSON COUNTY
YES ON (056B00052R) I-64 EB AT MID FK
BEARGRASS CREEK
Type of Work: AM-BRIDGE (P)
Item#: 5-10059.00 Parent#: 5-10059.00 Length Bridge ID: 056B00052R
Plan Year: 2022 Parent Year: 2022 0.02

FUND	PH	2024	2025	2026	2027	2028	2029	2030	Phase Total
FBP	D	\$0	\$340,000	\$0	\$0	\$0	\$0	\$0	\$340,000
FBP	C	\$0	\$3,400,000	\$0	\$0	\$0	\$0	\$0	\$3,400,000
FY TOTAL:		\$0	\$3,740,000	\$0	\$0	\$0	\$0	\$0	\$3,740,000

Jefferson I-265 From MP 34.052 To 34.098 **On NHS** Description: BRIDGE PROJECT IN JEFFERSON COUNTY
YES ON (056B00087R) I-265 NB AT KY 22
(BROWNSBORO RD) (2024CCR)
Type of Work: AM-BRIDGE (P)
Item#: 5-10063.00 Parent#: 5-10063.00 Length Bridge ID: 056B00087L, 056B00087R
Plan Year: 2022 Parent Year: 2022 0.05

FUND	PH	2024	2025	2026	2027	2028	2029	2030	Phase Total
BRO	D	\$0	\$0	\$0	\$452,000	\$0	\$0	\$0	\$452,000
BRO	C	\$0	\$0	\$0	\$4,520,000	\$0	\$0	\$0	\$4,520,000
FY TOTAL:		\$0	\$0	\$0	\$4,972,000	\$0	\$0	\$0	\$4,972,000

**KENTUCKY TRANSPORTATION CABINET
SIX YEAR HIGHWAY PLAN
FY - 2024 THRU FY - 2030**

Jefferson I -65 From MP 133.841 To 133.905 **On NHS** Description: BRIDGE PROJECT IN JEFFERSON COUNTY
YES ON (056B00179N) I-65 AT HILL, CSX RR &
BURNETT (POTENTIAL CMGC DELIVERY
PROJECT)
Type of Work: AM-BRIDGE (P)
Bridge ID: 056B00179N

Item#: 5-10064.00 Parent#: 5-10064.00 Length
Plan Year: 2022 Parent Year: 2022 0.06

FUND	PH	2024	2025	2026	2027	2028	2029	2030	Phase Total
FBP	D	\$0	\$2,404,216	\$2,404,216	\$0	\$0	\$0	\$0	\$4,808,432
BRO	C	\$0	\$0	\$24,042,155	\$0	\$0	\$0	\$0	\$24,042,155
FBP	C	\$0	\$0	\$24,042,155	\$0	\$0	\$0	\$0	\$24,042,155
FY TOTAL:		\$0	\$2,404,216	\$50,488,526	\$0	\$0	\$0	\$0	\$52,892,742

Jefferson I -65 From MP 132.889 To 132.931 **On NHS** Description: BRIDGE PROJECT IN JEFFERSON COUNTY
YES ON (056B00180N) I-65 AT US 60A (EASTERN
PKWY)
Type of Work: AM-BRIDGE (P)
Bridge ID: 056B00180N

Item#: 5-10065.00 Parent#: 5-10065.00 Length
Plan Year: 2022 Parent Year: 2022 0.04

FUND	PH	2024	2025	2026	2027	2028	2029	2030	Phase Total
BRO	D	\$0	\$0	\$0	\$2,434,000	\$0	\$0	\$0	\$2,434,000
BRO	C	\$0	\$0	\$0	\$0	\$24,340,000	\$0	\$0	\$24,340,000
FY TOTAL:		\$0	\$0	\$0	\$2,434,000	\$24,340,000	\$0	\$0	\$26,774,000

Jefferson I -65 From MP 134.709 To 134.797 **On NHS** Description: BRIDGE PROJECT IN JEFFERSON COUNTY
YES ON (056B00183N) I-65 AT E KENTUCKY & S
BROOK ST (POTENTIAL CMGC DELIVERY
PROJECT)
Type of Work: AM-BRIDGE (P)
Bridge ID: 056B00183N

Item#: 5-10066.00 Parent#: 5-10066.00 Length
Plan Year: 2022 Parent Year: 2022 0.09

FUND	PH	2024	2025	2026	2027	2028	2029	2030	Phase Total
BRO	D	\$0	\$3,578,064	\$0	\$0	\$0	\$0	\$0	\$3,578,064
FBP	D	\$0	\$3,578,064	\$0	\$0	\$0	\$0	\$0	\$3,578,064
BRO	C	\$0	\$35,780,634	\$0	\$0	\$0	\$0	\$0	\$35,780,634
FBP	C	\$0	\$0	\$35,780,634	\$0	\$0	\$0	\$0	\$35,780,634
FY TOTAL:		\$0	\$42,936,762	\$35,780,634	\$0	\$0	\$0	\$0	\$78,717,396

Jefferson I -65 From MP 134.600 To 134.632 **On NHS** Description: BRIDGE PROJECT IN JEFFERSON COUNTY
YES ON (056B00184N) I-65 AT ST CATHERINE ST
Type of Work: AM-BRIDGE (P)
Bridge ID: 056B00184N

Item#: 5-10067.00 Parent#: 5-10067.00 Length
Plan Year: 2022 Parent Year: 2022 0.03

FUND	PH	2024	2025	2026	2027	2028	2029	2030	Phase Total
BRO	D	\$0	\$1,369,000	\$0	\$0	\$0	\$0	\$0	\$1,369,000
BRO	C	\$0	\$0	\$0	\$13,695,000	\$0	\$0	\$0	\$13,695,000
FY TOTAL:		\$0	\$1,369,000	\$0	\$13,695,000	\$0	\$0	\$0	\$15,064,000

**KENTUCKY TRANSPORTATION CABINET
SIX YEAR HIGHWAY PLAN
FY - 2024 THRU FY - 2030**

Jefferson I -65 From MP 135.159 To 135.387 **On NHS** Description: BRIDGE PROJECT IN JEFFERSON COUNTY
YES ON (056B00191N) I-65 AT JACOB,
BROADWAY, GRAY ST
Type of Work: AM-BRIDGE (P)
Item#: 5-10068.00 Parent#: 5-10068.00 Length Bridge ID: 056B00191N
Plan Year: 2022 Parent Year: 2022 0.23

FUND	PH	2024	2025	2026	2027	2028	2029	2030	Phase Total
BRO	D	\$0	\$0	\$0	\$10,612,000	\$0	\$0	\$0	\$10,612,000
FBP	C	\$0	\$0	\$0	\$15,000,000	\$26,000,000	\$45,130,000	\$20,000,000	\$106,130,000
FY TOTAL:		\$0	\$0	\$0	\$25,612,000	\$26,000,000	\$45,130,000	\$20,000,000	\$116,742,000

Jefferson I -65 From MP 135.389 To 135.471 **On NHS** Description: BRIDGE PROJECT IN JEFFERSON COUNTY
YES ON (056B00192N) I-65 AT E CHESTNUT ST
Type of Work: AM-BRIDGE (P)
Item#: 5-10069.00 Parent#: 5-10069.00 Length Bridge ID: 056B00192N
Plan Year: 2022 Parent Year: 2022 0.08

FUND	PH	2024	2025	2026	2027	2028	2029	2030	Phase Total
BRO	D	\$0	\$0	\$0	\$0	\$1,788,000	\$0	\$0	\$1,788,000
FBP	D	\$0	\$0	\$0	\$0	\$1,788,000	\$0	\$0	\$1,788,000
BRO	C	\$0	\$0	\$0	\$0	\$17,887,000	\$0	\$0	\$17,887,000
FBP	C	\$0	\$0	\$0	\$0	\$17,887,000	\$0	\$0	\$17,887,000
FY TOTAL:		\$0	\$0	\$0	\$0	\$39,350,000	\$0	\$0	\$39,350,000

Jefferson I -65 From MP 132.607 To 132.677 **On NHS** Description: BRIDGE PROJECT IN JEFFERSON COUNTY
YES ON (056B00205N) I-65 AT NS RAILROAD
(POTENTIAL CMGC DELIVERY PROJECT)
Type of Work: AM-BRIDGE (P)
Item#: 5-10070.00 Parent#: 5-10070.00 Length Bridge ID: 056B00205N
Plan Year: 2022 Parent Year: 2022 0.07

FUND	PH	2024	2025	2026	2027	2028	2029	2030	Phase Total
BRO	D	\$0	\$0	\$0	\$0	\$0	\$1,204,000	\$0	\$1,204,000
FBP	D	\$0	\$0	\$0	\$0	\$0	\$1,204,000	\$0	\$1,204,000
BRO	C	\$0	\$0	\$0	\$0	\$0	\$18,600,000	\$0	\$18,600,000
FBP	C	\$0	\$0	\$0	\$0	\$0	\$0	\$18,600,000	\$18,600,000
FY TOTAL:		\$0	\$0	\$0	\$0	\$0	\$21,008,000	\$18,600,000	\$39,608,000

Jefferson I -65 From MP 131.226 To 131.254 **On NHS** Description: BRIDGE PROJECT IN JEFFERSON COUNTY
YES ON (056B00209N) I-65 AT PHILLIPS LN
Type of Work: AM-BRIDGE (P)
Item#: 5-10071.00 Parent#: 5-10071.00 Length Bridge ID: 056B00209N
Plan Year: 2022 Parent Year: 2022 0.03

FUND	PH	2024	2025	2026	2027	2028	2029	2030	Phase Total
BRO	D	\$0	\$0	\$0	\$2,462,000	\$0	\$0	\$0	\$2,462,000
BRO	C	\$0	\$0	\$0	\$13,952,000	\$0	\$0	\$0	\$13,952,000
FY TOTAL:		\$0	\$0	\$0	\$16,414,000	\$0	\$0	\$0	\$16,414,000

**KENTUCKY TRANSPORTATION CABINET
SIX YEAR HIGHWAY PLAN
FY - 2024 THRU FY - 2030**

Jefferson I-65		From MP 131.281 To 131.309			On NHS	Description:	BRIDGE PROJECT IN JEFFERSON COUNTY ON (056B00210N) I-65 AT MANNING RD		
					YES	Type of Work:	AM-BRIDGE (P)		
Item#:	5-10072.00	Parent#:	5-10072.00	Length	Bridge ID:	056B00210N			
Plan Year:	2022	Parent Year:	2022	0.03					
FUND	PH	2024	2025	2026	2027	2028	2029	2030	Phase Total
FBP	D	\$0	\$0	\$0	\$0	\$1,356,000	\$0	\$0	\$1,356,000
FBP2	C	\$0	\$0	\$0	\$0	\$13,563,000	\$0	\$0	\$13,563,000
FY TOTAL:		\$0	\$0	\$0	\$0	\$14,919,000	\$0	\$0	\$14,919,000

Jefferson I-65		From MP 131.382 To 131.410			On NHS	Description:	BRIDGE PROJECT IN JEFFERSON COUNTY ON (056B00211N) I-65 AT KFEC GATE 6 DR		
					YES	Type of Work:	AM-BRIDGE (P)		
Item#:	5-10073.00	Parent#:	5-10073.00	Length	Bridge ID:	056B00211N			
Plan Year:	2022	Parent Year:	2022	0.03					
FUND	PH	2024	2025	2026	2027	2028	2029	2030	Phase Total
BRO	D	\$0	\$0	\$0	\$0	\$1,298,000	\$0	\$0	\$1,298,000
BRO	C	\$0	\$0	\$0	\$0	\$12,952,000	\$0	\$0	\$12,952,000
FY TOTAL:		\$0	\$0	\$0	\$0	\$14,250,000	\$0	\$0	\$14,250,000

Jefferson I-65		From MP 136.654 To 137.128			On NHS	Description:	BRIDGE PROJECT IN JEFFERSON COUNTY ON (056B00214L) I-65 SB AT OHIO RIVER		
					YES	Type of Work:	AM-BRIDGE (P)		
Item#:	5-10074.00	Parent#:	5-10074.00	Length	Bridge ID:	056B00526R			
Plan Year:	2022	Parent Year:	2022	0.47					
FUND	PH	2024	2025	2026	2027	2028	2029	2030	Phase Total
BRO	C	\$0	\$2,650,000	\$0	\$0	\$0	\$0	\$0	\$2,650,000
FY TOTAL:		\$0	\$2,650,000	\$0	\$0	\$0	\$0	\$0	\$2,650,000

Jefferson I-264		From MP 4.605 To 4.683			On NHS	Description:	BRIDGE PROJECT IN JEFFERSON COUNTY ON (056B00250N) I-264 AT P&L RAILWAY		
					YES	Type of Work:	AM-BRIDGE (P)		
Item#:	5-10075.00	Parent#:	5-10075.00	Length	Bridge ID:	056B00250N			
Plan Year:	2022	Parent Year:	2022	0.08					
FUND	PH	2024	2025	2026	2027	2028	2029	2030	Phase Total
BRX	D	\$0	\$0	\$3,888,717	\$0	\$0	\$0	\$0	\$3,888,717
FBP	C	\$0	\$0	\$25,924,778	\$0	\$0	\$0	\$0	\$25,924,778
FY TOTAL:		\$0	\$0	\$29,813,495	\$0	\$0	\$0	\$0	\$29,813,495

Jefferson I-264		From MP 7.397 To 7.423			On NHS	Description:	BRIDGE PROJECT IN JEFFERSON COUNTY ON (056B00269N) I-264 EB AT I-264 WB OFF RAMP		
					YES	Type of Work:	AM-BRIDGE (P)		
Item#:	5-10076.00	Parent#:	5-10076.00	Length	Bridge ID:	056B00269N, 056B00275N			
Plan Year:	2022	Parent Year:	2022	0.03					
FUND	PH	2024	2025	2026	2027	2028	2029	2030	Phase Total
BRO	D	\$0	\$0	\$0	\$0	\$0	\$706,000	\$0	\$706,000
BRO	C	\$0	\$0	\$0	\$0	\$0	\$0	\$7,060,000	\$7,060,000
FY TOTAL:		\$0	\$0	\$0	\$0	\$0	\$706,000	\$7,060,000	\$7,766,000

**KENTUCKY TRANSPORTATION CABINET
SIX YEAR HIGHWAY PLAN
FY - 2024 THRU FY - 2030**

Jefferson I -264 From MP 0.385 To 0.441 **On NHS** Description: BRIDGE PROJECT IN JEFFERSON COUNTY
YES ON (056B00273N) I-264 EB ON RAMP AT P&L RAILWAY
Type of Work: AM-BRIDGE (P)
Bridge ID:
Item#: 5-10077.00 Parent#: 5-10077.00 Length
Plan Year: 2022 Parent Year: 2022 0.06

FUND	PH	2024	2025	2026	2027	2028	2029	2030	Phase Total
BRX	D	\$0	\$0	\$0	\$0	\$0	\$575,125	\$0	\$575,125
FBP	C	\$0	\$0	\$0	\$0	\$0	\$3,834,168	\$0	\$3,834,168
FY TOTAL:		\$0	\$0	\$0	\$0	\$0	\$4,409,293	\$0	\$4,409,293

Jefferson I -64 From MP 0.131 To 0.171 **On NHS** Description: BRIDGE PROJECT IN JEFFERSON COUNTY
YES ON (056B00278N) I-64 WB RAMP AT I-64 EB
Type of Work: AM-BRIDGE (P)
Bridge ID: 056B00279N
Item#: 5-10078.00 Parent#: 5-10078.00 Length
Plan Year: 2022 Parent Year: 2022 0.04

FUND	PH	2024	2025	2026	2027	2028	2029	2030	Phase Total
BRO	D	\$0	\$0	\$0	\$0	\$0	\$333,122	\$0	\$333,122
BRO	C	\$0	\$0	\$0	\$0	\$0	\$2,220,816	\$0	\$2,220,816
FY TOTAL:		\$0	\$0	\$0	\$0	\$0	\$2,553,938	\$0	\$2,553,938

Jefferson I -65 From MP 129.765 To 129.789 **On NHS** Description: BRIDGE PROJECT IN JEFFERSON COUNTY
YES ON (056B00389N) I-65 AT GRADE LN
Type of Work: AM-BRIDGE (P)
Bridge ID: 056B00389N, 056B00422N
Item#: 5-10082.00 Parent#: 5-10082.00 Length
Plan Year: 2022 Parent Year: 2022 0.02

FUND	PH	2024	2025	2026	2027	2028	2029	2030	Phase Total
BRO	D	\$0	\$0	\$0	\$0	\$0	\$474,000	\$0	\$474,000
BRO	C	\$0	\$0	\$0	\$0	\$0	\$4,740,000	\$0	\$4,740,000
FY TOTAL:		\$0	\$0	\$0	\$0	\$0	\$5,214,000	\$0	\$5,214,000

Jefferson I -65 From MP 130.023 To 130.037 **On NHS** Description: BRIDGE PROJECT IN JEFFERSON COUNTY
YES ON (056B00390N) I-65 AT STANDIFORD LN (2024CCR)
Type of Work: AM-BRIDGE (P)
Bridge ID: 056B00390N
Item#: 5-10083.00 Parent#: 5-10083.00 Length
Plan Year: 2022 Parent Year: 2022 0.01

FUND	PH	2024	2025	2026	2027	2028	2029	2030	Phase Total
BRO	D	\$0	\$0	\$0	\$0	\$0	\$0	\$748,706	\$748,706
BRO	C	\$0	\$0	\$0	\$0	\$0	\$0	\$4,991,376	\$4,991,376
FY TOTAL:		\$0	\$0	\$0	\$0	\$0	\$0	\$5,740,082	\$5,740,082

KENTUCKY TRANSPORTATION CABINET
SIX YEAR HIGHWAY PLAN
FY - 2024 THRU FY - 2030

Jefferson I-65 From MP 135.550 To 135.610 **On NHS** Description: BRIDGE PROJECT IN JEFFERSON COUNTY
 YES ON (056B00193N) I-65 AT BROOK/
 MUHAMMAD ALI. (POTENTIAL CMGC
 DELIVERY PROJECT)

Item#: 5-10099.00 **Parent#:** 5-10099.00 **Length** **Type of Work:** AM-BRIDGE (P)
Plan Year: 2024 **Parent Year:** 2024 0.06 **Bridge ID:** 056B00193N, 056B00194N, 056T00927L

FUND	PH	2024	2025	2026	2027	2028	2029	2030	Phase Total
FBP	D	\$0	\$0	\$0	\$0	\$0	\$5,544,528	\$0	\$5,544,528
FBP	R	\$0	\$0	\$0	\$0	\$0	\$50,000	\$0	\$50,000
FBP	U	\$0	\$0	\$0	\$0	\$0	\$75,000	\$0	\$75,000
FBP	C	\$0	\$0	\$0	\$0	\$0	\$0	\$13,000,000	\$13,000,000
FY TOTAL:		\$0	\$0	\$0	\$0	\$0	\$5,669,528	\$13,000,000	\$18,669,528

Jefferson I-65 From MP 0.094 To 0.106 **On NHS** Description: BRIDGE PROJECT IN JEFFERSON COUNTY
 YES ON (056B00194N) I-65 AT MUHAMMAD ALI SB
 ON-RAMP. (POTENTIAL CMGC DELIVERY
 PROJECT)

Item#: 5-10100.00 **Parent#:** 5-10100.00 **Length** **Type of Work:** AM-BRIDGE (P)
Plan Year: 2024 **Parent Year:** 2024 0.01 **Bridge ID:**

FUND	PH	2024	2025	2026	2027	2028	2029	2030	Phase Total
FBP	D	\$0	\$0	\$0	\$0	\$0	\$0	\$89,613	\$89,613
FBP	R	\$0	\$0	\$0	\$0	\$0	\$0	\$50,000	\$50,000
FBP	U	\$0	\$0	\$0	\$0	\$0	\$0	\$75,000	\$75,000
FBP	C	\$0	\$0	\$0	\$0	\$0	\$0	\$855,883	\$855,883
FY TOTAL:		\$0	\$0	\$0	\$0	\$0	\$0	\$1,070,496	\$1,070,496

Jefferson I-65 From MP 135.740 To 135.760 **On NHS** Description: BRIDGE PROJECT IN JEFFERSON COUNTY
 YES ON (056B00195R) I-65 NB AT FLOYD STREET.
 (POTENTIAL CMGC DELIVERY PROJECT)

Item#: 5-10101.00 **Parent#:** 5-10101.00 **Length** **Type of Work:** AM-BRIDGE (P)
Plan Year: 2024 **Parent Year:** 2024 0.02 **Bridge ID:** 056B00195R, 056B00196N, 056T00901L

FUND	PH	2024	2025	2026	2027	2028	2029	2030	Phase Total
FBP	D	\$0	\$0	\$0	\$0	\$0	\$0	\$173,829	\$173,829
FBP	R	\$0	\$0	\$0	\$0	\$0	\$0	\$50,000	\$50,000
FBP	U	\$0	\$0	\$0	\$0	\$0	\$0	\$75,000	\$75,000
FBP	C	\$0	\$0	\$0	\$0	\$0	\$0	\$1,660,220	\$1,660,220
FY TOTAL:		\$0	\$0	\$0	\$0	\$0	\$0	\$1,959,049	\$1,959,049

Jefferson I-65 From MP 135.800 To 135.820 **On NHS** Description: BRIDGE PROJECT IN JEFFERSON COUNTY
 YES ON (056B00197R) I-65 NB AT E. LIBERTY
 STREET. (POTENTIAL CMGC DELIVERY
 PROJECT)

Item#: 5-10102.00 **Parent#:** 5-10102.00 **Length** **Type of Work:** AM-BRIDGE (P)
Plan Year: 2024 **Parent Year:** 2024 0.02 **Bridge ID:** 056B00197R, 056T00902L

FUND	PH	2024	2025	2026	2027	2028	2029	2030	Phase Total
FBP	D	\$0	\$0	\$0	\$0	\$0	\$0	\$1,070,151	\$1,070,151
FBP	R	\$0	\$0	\$0	\$0	\$0	\$0	\$50,000	\$50,000
FBP	U	\$0	\$0	\$0	\$0	\$0	\$0	\$75,000	\$75,000
FBP	C	\$0	\$0	\$0	\$0	\$0	\$0	\$10,220,885	\$10,220,885
FY TOTAL:		\$0	\$0	\$0	\$0	\$0	\$0	\$11,416,036	\$11,416,036

**KENTUCKY TRANSPORTATION CABINET
SIX YEAR HIGHWAY PLAN
FY - 2024 THRU FY - 2030**

Jefferson I-65 From MP 134.420 To 134.450 **On NHS** Description: BRIDGE PROJECT IN JEFFERSON COUNTY ON (056B00186N) I-65 AT OAK STREET. (POTENTIAL CMGC DELIVERY PROJECT)
YES
Type of Work: AM-BRIDGE (P)
Item#: 5-10103.00 Parent#: 5-10103.00 Length Bridge ID: 056B00186N
Plan Year: 2024 Parent Year: 2024 0.03

FUND	PH	2024	2025	2026	2027	2028	2029	2030	Phase Total
FBP	D	\$0	\$0	\$0	\$0	\$0	\$0	\$1,624,449	\$1,624,449
FBP	R	\$0	\$0	\$0	\$0	\$0	\$0	\$50,000	\$50,000
FBP	U	\$0	\$0	\$0	\$0	\$0	\$0	\$75,000	\$75,000
FBP	C	\$0	\$0	\$0	\$0	\$0	\$0	\$15,791,794	\$15,791,794
FY TOTAL:		\$0	\$0	\$0	\$0	\$0	\$0	\$17,541,243	\$17,541,243

Jefferson I-65 From MP 133.320 To 133.340 **On NHS** Description: BRIDGE PROJECT IN JEFFERSON COUNTY ON (056B00182N) I-65 AT BRANDIES AVE. (POTENTIAL CMGC DELIVERY PROJECT)
YES
Type of Work: AM-BRIDGE (P)
Item#: 5-10104.00 Parent#: 5-10104.00 Length Bridge ID: 056B00182N
Plan Year: 2024 Parent Year: 2024 0.02

FUND	PH	2024	2025	2026	2027	2028	2029	2030	Phase Total
FBP	D	\$0	\$0	\$0	\$0	\$0	\$0	\$1,131,676	\$1,131,676
FBP	R	\$0	\$0	\$0	\$0	\$0	\$0	\$50,000	\$50,000
FBP	U	\$0	\$0	\$0	\$0	\$0	\$0	\$75,000	\$75,000
FBP	C	\$0	\$0	\$0	\$0	\$0	\$0	\$11,001,389	\$11,001,389
FY TOTAL:		\$0	\$0	\$0	\$0	\$0	\$0	\$12,258,065	\$12,258,065

Jefferson I-65 From MP 133.040 To 133.070 **On NHS** Description: BRIDGE PROJECT IN JEFFERSON COUNTY ON (056B00181N) I-65 AT UNIVERSITY BLVD. (POTENTIAL CMGC DELIVERY PROJECT)
YES
Type of Work: AM-BRIDGE (P)
Item#: 5-10105.00 Parent#: 5-10105.00 Length Bridge ID: 056B00181N
Plan Year: 2024 Parent Year: 2024 0.03

FUND	PH	2024	2025	2026	2027	2028	2029	2030	Phase Total
FBP	D	\$0	\$0	\$0	\$0	\$0	\$0	\$1,129,373	\$1,129,373
FBP	R	\$0	\$0	\$0	\$0	\$0	\$0	\$50,000	\$50,000
FBP	U	\$0	\$0	\$0	\$0	\$0	\$0	\$75,000	\$75,000
FBP	C	\$0	\$0	\$0	\$0	\$0	\$0	\$10,979,004	\$10,979,004
FY TOTAL:		\$0	\$0	\$0	\$0	\$0	\$0	\$12,233,377	\$12,233,377

Jefferson I-65 From MP 132.190 To 132.220 **On NHS** Description: BRIDGE PROJECT IN JEFFERSON COUNTY ON (056B00212N) I-65 AT BRADLEY AVE. (POTENTIAL CMGC DELIVERY PROJECT)
YES
Type of Work: AM-BRIDGE (P)
Item#: 5-10106.00 Parent#: 5-10106.00 Length Bridge ID: 056B00212N
Plan Year: 2024 Parent Year: 2024 0.03

FUND	PH	2024	2025	2026	2027	2028	2029	2030	Phase Total
FBP	D	\$0	\$0	\$0	\$0	\$0	\$0	\$1,160,879	\$1,160,879
FBP	R	\$0	\$0	\$0	\$0	\$0	\$0	\$50,000	\$50,000
FBP	U	\$0	\$0	\$0	\$0	\$0	\$0	\$75,000	\$75,000
FBP	C	\$0	\$0	\$0	\$0	\$0	\$0	\$11,285,282	\$11,285,282
FY TOTAL:		\$0	\$0	\$0	\$0	\$0	\$0	\$12,571,161	\$12,571,161

**KENTUCKY TRANSPORTATION CABINET
SIX YEAR HIGHWAY PLAN
FY - 2024 THRU FY - 2030**

Jefferson		KY-1703		From MP 0.981 To 1.029		On NHS	Description:	ADDRESS DEFICIENCIES OF BRIDGE ON CR 1002 OVER NS RAILROAD & HIKES LN (056B00122L)		
						NO				
							Type of Work:	AM-BRIDGE (P)		
Item#:		5-10112.00	Parent#:	5-10112.00	Length	Bridge ID:		056B00122L, 056B00122R		
Plan Year:		2024	Parent Year:	2024	0.05					
FUND	PH	2024	2025	2026	2027	2028	2029	2030	Phase Total	
BRZ	D	\$0	\$0	\$0	\$0	\$0	\$827,980	\$0	\$827,980	
FY TOTAL:		\$0	\$0	\$0	\$0	\$0	\$827,980	\$0	\$827,980	

Jefferson		KY-1703		From MP 0.975 To 1.023		On NHS	Description:	ADDRESS DEFICIENCIES OF BRIDGE ON CR 1002 OVER NS RAILROAD & HIKES LN (056B00122R)		
						NO				
							Type of Work:	AM-BRIDGE (P)		
Item#:		5-10113.00	Parent#:	5-10113.00	Length	Bridge ID:		056B00122L, 056B00122R		
Plan Year:		2024	Parent Year:	2024	0.05					
FUND	PH	2024	2025	2026	2027	2028	2029	2030	Phase Total	
BRZ	D	\$0	\$0	\$0	\$0	\$0	\$827,980	\$0	\$827,980	
FY TOTAL:		\$0	\$0	\$0	\$0	\$0	\$827,980	\$0	\$827,980	

Jefferson		US-31		From MP 0.159 To 1.091		On NHS	Description:	ADDRESS DEFICIENCIES OF BRIDGE ON US 31 OVER OHIO RIVER (056B00136N)		
						YES				
							Type of Work:	AM-BRIDGE (P)		
Item#:		5-10115.00	Parent#:	5-10115.00	Length	Bridge ID:		056B00136N		
Plan Year:		2024	Parent Year:	2024	0.93					
FUND	PH	2024	2025	2026	2027	2028	2029	2030	Phase Total	
BRO	D	\$0	\$0	\$0	\$0	\$0	\$0	\$3,861,491	\$3,861,491	
FY TOTAL:		\$0	\$0	\$0	\$0	\$0	\$0	\$3,861,491	\$3,861,491	

Jefferson		I -65		From MP 132.190 To 132.220		On NHS	Description:	ADDRESS DEFICIENCIES OF BRIDGE ON IC 8402 OVER BRADLEY AVE (056B00212N)		
						YES				
							Type of Work:	AM-BRIDGE (P)		
Item#:		5-10123.00	Parent#:	5-10123.00	Length	Bridge ID:		056B00212N		
Plan Year:		2024	Parent Year:	2024	0.03					
FUND	PH	2024	2025	2026	2027	2028	2029	2030	Phase Total	
BRZ	D	\$0	\$0	\$1,377,208	\$0	\$0	\$0	\$0	\$1,377,208	
FBP2	C	\$0	\$0	\$9,181,384	\$0	\$0	\$0	\$0	\$9,181,384	
FY TOTAL:		\$0	\$0	\$10,558,592	\$0	\$0	\$0	\$0	\$10,558,592	

Jefferson		I -264		From MP 12.700 To 18.410		On NHS	Description:	ADDRESS CONDITION OF I-264 FROM MILEPOINT 12.7 TO MILEPOINT 18.41 (2024CCR)		
						YES				
							Type of Work:	AM-PAVEMENT (INT)(P)		
Item#:		5-20016.00	Parent#:	5-20016.00	Length	Bridge ID:				
Plan Year:		2018	Parent Year:	2018	5.71					
FUND	PH	2024	2025	2026	2027	2028	2029	2030	Phase Total	
NHPM	D	\$0	\$0	\$2,392,069	\$0	\$0	\$0	\$0	\$2,392,069	
NHPM	C	\$0	\$0	\$2,000,000	\$19,528,623	\$0	\$0	\$0	\$21,528,623	
FY TOTAL:		\$0	\$0	\$4,392,069	\$19,528,623	\$0	\$0	\$0	\$23,920,692	

**KENTUCKY TRANSPORTATION CABINET
SIX YEAR HIGHWAY PLAN
FY - 2024 THRU FY - 2030**

Jefferson		KY-841	From MP 0.000 To 10.250			On NHS	Description:	ADDRESS CONDITION OF KY-841 FROM MILEPOINT 0 TO MILEPOINT 10.25 (2024CCR)		
						YES	Type of Work:	AM-PAVEMENT (PRI)(P)		
Item#:	5-20022.00	Parent#:	5-20022.00	Length		Bridge ID:				
Plan Year:	2018	Parent Year:	2018	10.25						
FUND	PH	2024	2025	2026	2027	2028	2029	2030	Phase Total	
STP5	D	\$0	\$0	\$0	\$800,000	\$0	\$0	\$0	\$800,000	
FY TOTAL:		\$0	\$0	\$0	\$800,000	\$0	\$0	\$0	\$800,000	

Jefferson		KY-913	From MP 2.384 To 3.072			On NHS	Description:	ADDRESS CONDITION OF KY-913 FROM MILEPOINT 2.384 TO MILEPOINT 3.072 (2024CCR)		
						YES	Type of Work:	AM-PAVEMENT (PRI)(P)		
Item#:	5-20024.00	Parent#:	5-20024.00	Length		Bridge ID:				
Plan Year:	2018	Parent Year:	2018	0.69						
FUND	PH	2024	2025	2026	2027	2028	2029	2030	Phase Total	
NHPM	D	\$0	\$0	\$0	\$0	\$37,500	\$0	\$0	\$37,500	
NHPM	C	\$0	\$0	\$0	\$0	\$712,500	\$0	\$0	\$712,500	
FY TOTAL:		\$0	\$0	\$0	\$0	\$750,000	\$0	\$0	\$750,000	

Jefferson		KY-1020	From MP 2.669 To 3.661			On NHS	Description:	ADDRESS CONDITION OF KY-1020 FROM MILEPOINT 2.669 TO MILEPOINT 3.661 (2024CCR)		
						NO	Type of Work:	AM-PAVEMENT (PRI)(P)		
Item#:	5-20025.00	Parent#:	5-20025.00	Length		Bridge ID:				
Plan Year:	2018	Parent Year:	2018	0.99						
FUND	PH	2024	2025	2026	2027	2028	2029	2030	Phase Total	
STP5	D	\$0	\$0	\$0	\$0	\$50,000	\$0	\$0	\$50,000	
STP5	C	\$0	\$0	\$0	\$0	\$950,000	\$0	\$0	\$950,000	
FY TOTAL:		\$0	\$0	\$0	\$0	\$1,000,000	\$0	\$0	\$1,000,000	

Jefferson		KY-1932	From MP 3.210 To 3.800			On NHS	Description:	ADDRESS CONDITION OF KY-1932 FROM MILEPOINT 3.21 TO MILEPOINT 3.8		
						NO	Type of Work:	AM-PAVEMENT (PRI)(P)		
Item#:	5-20027.00	Parent#:	5-20027.00	Length		Bridge ID:				
Plan Year:	2018	Parent Year:	2018	0.59						
FUND	PH	2024	2025	2026	2027	2028	2029	2030	Phase Total	
STP5	D	\$0	\$0	\$0	\$0	\$27,500	\$0	\$0	\$27,500	
STP5	C	\$0	\$0	\$0	\$0	\$522,500	\$0	\$0	\$522,500	
FY TOTAL:		\$0	\$0	\$0	\$0	\$550,000	\$0	\$0	\$550,000	

Jefferson		KY-1934	From MP 0.000 To 4.444			On NHS	Description:	ADDRESS CONDITION OF KY-1934 FROM MILEPOINT 0 TO MILEPOINT 4.444 (2024CCR)		
						YES	Type of Work:	AM-PAVEMENT (PRI)(P)		
Item#:	5-20028.00	Parent#:	5-20028.00	Length		Bridge ID:				
Plan Year:	2018	Parent Year:	2018	4.44						
FUND	PH	2024	2025	2026	2027	2028	2029	2030	Phase Total	
STP5	D	\$0	\$0	\$0	\$0	\$175,000	\$0	\$0	\$175,000	
STP5	C	\$0	\$0	\$0	\$0	\$3,325,000	\$0	\$0	\$3,325,000	
FY TOTAL:		\$0	\$0	\$0	\$0	\$3,500,000	\$0	\$0	\$3,500,000	

KENTUCKY TRANSPORTATION CABINET
SIX YEAR HIGHWAY PLAN
FY - 2024 THRU FY - 2030

Jefferson KY-1934 From MP 4.444 To 9.742 **On NHS** Description: ADDRESS CONDITION OF KY-1934 FROM YES MILEPOINT 4.444 TO MILEPOINT 9.742 (2024CCR)
Type of Work: AM-PAVEMENT (PRI)(P)
Item#: 5-20029.00 Parent#: 5-20029.00 Length Bridge ID:
Plan Year: 2018 Parent Year: 2018 5.30

FUND	PH	2024	2025	2026	2027	2028	2029	2030	Phase Total
STP5	D	\$0	\$0	\$0	\$0	\$265,000	\$0	\$0	\$265,000
STP5	C	\$0	\$0	\$0	\$0	\$5,035,000	\$0	\$0	\$5,035,000
FY TOTAL:		\$0	\$0	\$0	\$0	\$5,300,000	\$0	\$0	\$5,300,000

Jefferson KY-2048 From MP 0.000 To 1.130 **On NHS** Description: ADDRESS CONDITION OF KY-2048 FROM NO MILEPOINT 0 TO MILEPOINT 1.13
Type of Work: AM-PAVEMENT (PRI)(P)
Item#: 5-20030.00 Parent#: 5-20030.00 Length Bridge ID:
Plan Year: 2018 Parent Year: 2018 1.13

FUND	PH	2024	2025	2026	2027	2028	2029	2030	Phase Total
STP5	D	\$0	\$0	\$0	\$0	\$55,000	\$0	\$0	\$55,000
STP5	C	\$0	\$0	\$0	\$0	\$1,045,000	\$0	\$0	\$1,045,000
FY TOTAL:		\$0	\$0	\$0	\$0	\$1,100,000	\$0	\$0	\$1,100,000

Jefferson KY-2052 From MP 0.000 To 4.205 **On NHS** Description: ADDRESS CONDITION OF KY-2052 FROM NO MILEPOINT 0 TO MILEPOINT 4.205 (2024CCR)
Type of Work: AM-PAVEMENT (PRI)(P)
Item#: 5-20031.00 Parent#: 5-20031.00 Length Bridge ID:
Plan Year: 2018 Parent Year: 2018 4.21

FUND	PH	2024	2025	2026	2027	2028	2029	2030	Phase Total
STP5	D	\$0	\$0	\$0	\$0	\$210,000	\$0	\$0	\$210,000
STP5	C	\$0	\$0	\$0	\$0	\$3,990,000	\$0	\$0	\$3,990,000
FY TOTAL:		\$0	\$0	\$0	\$0	\$4,200,000	\$0	\$0	\$4,200,000

Jefferson I-64 From MP 0.650 To 0.828 **On NHS** Description: ADDRESS CONDITION OF I-064 FROM YES MILEPOINT 0.65 TO MILEPOINT 0.828 (0.795 NON-CARDINAL) (2024CCR)
Type of Work: AM-PAVEMENT (INT)(P)
Item#: 5-20064.00 Parent#: 5-20064.00 Length Bridge ID:
Plan Year: 2024 Parent Year: 2024 0.18

FUND	PH	2024	2025	2026	2027	2028	2029	2030	Phase Total
NHPM	D	\$0	\$0	\$200,000	\$0	\$0	\$0	\$0	\$200,000
NHPM	C	\$0	\$0	\$800,000	\$1,000,000	\$0	\$0	\$0	\$1,800,000
FY TOTAL:		\$0	\$0	\$1,000,000	\$1,000,000	\$0	\$0	\$0	\$2,000,000

Jefferson I-64 From MP 0.795 To 5.217 **On NHS** Description: ADDRESS CONDITION OF I-064 FROM YES MILEPOINT 0.795 (0.828 CARDINAL) TO MILEPOINT 5.217 (4.935 NON-CARDINAL)
Type of Work: AM-PAVEMENT (INT)(P)
Item#: 5-20065.00 Parent#: 5-20065.00 Length Bridge ID:
Plan Year: 2024 Parent Year: 2024 4.42

FUND	PH	2024	2025	2026	2027	2028	2029	2030	Phase Total
NHPM	D	\$0	\$0	\$0	\$0	\$0	\$0	\$600,500	\$600,500
NHPM	C	\$0	\$0	\$0	\$0	\$0	\$0	\$5,404,500	\$5,404,500
FY TOTAL:		\$0	\$0	\$0	\$0	\$0	\$0	\$6,005,000	\$6,005,000

**KENTUCKY TRANSPORTATION CABINET
SIX YEAR HIGHWAY PLAN
FY - 2024 THRU FY - 2030**

Jefferson I-65		From MP 127.570 To 131.240			On NHS	Description:	ADDRESS CONDITION OF I-065 FROM MILEPOINT 127.57 TO MILEPOINT 131.24		
					YES	Type of Work:	AM-PAVEMENT (INT)(P)		
Item#:	5-20067.00	Parent#:	5-20067.00	Length	Bridge ID:				
Plan Year:	2024	Parent Year:	2024	3.67					
FUND	PH	2024	2025	2026	2027	2028	2029	2030	Phase Total
NHPM	D	\$0	\$0	\$0	\$0	\$738,520	\$0	\$0	\$738,520
NHPM	C	\$0	\$0	\$0	\$0	\$6,646,678	\$0	\$0	\$6,646,678
FY TOTAL:		\$0	\$0	\$0	\$0	\$7,385,198	\$0	\$0	\$7,385,198

Jefferson I-265		From MP 18.800 To 23.364			On NHS	Description:	ADDRESS CONDITION OF I-265 FROM MILEPOINT 18.8 TO MILEPOINT 23.364 (2024CCR)		
					YES	Type of Work:	AM-PAVEMENT (INT)(P)		
Item#:	5-20069.00	Parent#:	5-20069.00	Length	Bridge ID:				
Plan Year:	2024	Parent Year:	2024	4.56					
FUND	PH	2024	2025	2026	2027	2028	2029	2030	Phase Total
NHPM	D	\$0	\$0	\$845,074	\$0	\$0	\$0	\$0	\$845,074
NHPM	C	\$0	\$0	\$2,000,000	\$5,605,664	\$0	\$0	\$0	\$7,605,664
FY TOTAL:		\$0	\$0	\$2,845,074	\$5,605,664	\$0	\$0	\$0	\$8,450,738

Jefferson I-64		From MP 11.574 To 13.206			On NHS	Description:	ADDRESS CONDITION OF I-064 FROM MILEPOINT 11.574 TO MILEPOINT 13.206 (2024CCR)		
					YES	Type of Work:	AM-PAVEMENT (INT)(P)		
Item#:	5-22023.00	Parent#:	5-22023.00	Length	Bridge ID:				
Plan Year:	2022	Parent Year:	2022	1.63					
FUND	PH	2024	2025	2026	2027	2028	2029	2030	Phase Total
NHPM	D	\$0	\$0	\$0	\$400,000	\$0	\$0	\$0	\$400,000
NHPM	C	\$0	\$0	\$0	\$3,600,000	\$0	\$0	\$0	\$3,600,000
FY TOTAL:		\$0	\$0	\$0	\$4,000,000	\$0	\$0	\$0	\$4,000,000

Jefferson I-64		From MP 13.124 To 19.146			On NHS	Description:	ADDRESS CONDITION OF I-064 FROM MILEPOINT 13.124 TO MILEPOINT 19.146 (2024CCR)		
					YES	Type of Work:	AM-PAVEMENT (INT)(P)		
Item#:	5-22024.00	Parent#:	5-22024.00	Length	Bridge ID:				
Plan Year:	2022	Parent Year:	2022	6.02					
FUND	PH	2024	2025	2026	2027	2028	2029	2030	Phase Total
NHPM	D	\$0	\$0	\$0	\$2,000,000	\$0	\$0	\$0	\$2,000,000
NHPM	C	\$0	\$0	\$0	\$18,000,000	\$0	\$0	\$0	\$18,000,000
FY TOTAL:		\$0	\$0	\$0	\$20,000,000	\$0	\$0	\$0	\$20,000,000

Jefferson I-65		From MP 123.180 To 127.570			On NHS	Description:	ADDRESS CONDITION OF I 65 FROM MILEPOINT 123.18 TO MILEPOINT 127.57 (2022CCR) (2024CCR)		
					YES	Type of Work:	PAVEMENT REHAB-INT(P)		
Item#:	5-22069.00	Parent#:	5-22069.00	Length	Bridge ID:				
Plan Year:	2022	Parent Year:	2022	4.39					
FUND	PH	2024	2025	2026	2027	2028	2029	2030	Phase Total
NHPM	D	\$0	\$0	\$8,000,000	\$0	\$0	\$0	\$0	\$8,000,000
NHPM	C	\$0	\$0	\$20,000,000	\$52,000,000	\$0	\$0	\$0	\$72,000,000
FY TOTAL:		\$0	\$0	\$28,000,000	\$52,000,000	\$0	\$0	\$0	\$80,000,000

**KENTUCKY TRANSPORTATION CABINET
SIX YEAR HIGHWAY PLAN
FY - 2024 THRU FY - 2030**

Johnson		KY-201	From MP 6.350 To 6.770			On NHS	Description:	INSTALL GUARDRAIL ON KY-201 IN JOHNSON COUNTY		
						NO				
							Type of Work:	SAF-GUARDRAIL(P)		
Item#:	12-4392.00	Parent#:	12-4392.00	Length						
Plan Year:	2020	Parent Year:	2020	0.42						
Bridge ID:										
FUND	PH	2024	2025	2026	2027	2028	2029	2030	Phase Total	
GR	C	\$0	\$89,000	\$0	\$0	\$0	\$0	\$0	\$89,000	
FY TOTAL:		\$0	\$89,000	\$0	\$0	\$0	\$0	\$0	\$89,000	

Johnson		KY-40	From MP 3.350 To 3.840			On NHS	Description:	INSTALL GUARDRAIL ON KY-40 IN JOHNSON COUNTY		
						NO				
							Type of Work:	SAF-GUARDRAIL(P)		
Item#:	12-4393.00	Parent#:	12-4393.00	Length						
Plan Year:	2020	Parent Year:	2020	0.49						
Bridge ID:										
FUND	PH	2024	2025	2026	2027	2028	2029	2030	Phase Total	
GR	C	\$0	\$105,000	\$0	\$0	\$0	\$0	\$0	\$105,000	
FY TOTAL:		\$0	\$105,000	\$0	\$0	\$0	\$0	\$0	\$105,000	

Johnson		KY-580	From MP 6.500 To 7.000			On NHS	Description:	INSTALL GUARDRAIL ON KY-580 IN JOHNSON COUNTY		
						NO				
							Type of Work:	SAF-GUARDRAIL(P)		
Item#:	12-4394.00	Parent#:	12-4394.00	Length						
Plan Year:	2020	Parent Year:	2020	0.50						
Bridge ID:										
FUND	PH	2024	2025	2026	2027	2028	2029	2030	Phase Total	
GR	C	\$0	\$106,000	\$0	\$0	\$0	\$0	\$0	\$106,000	
FY TOTAL:		\$0	\$106,000	\$0	\$0	\$0	\$0	\$0	\$106,000	

Johnson		KY-3387	From MP 0.000 To 0.300			On NHS	Description:	INSTALL GUARDRAIL ON KY-3387 IN JOHNSON COUNTY		
						NO				
							Type of Work:	SAF-GUARDRAIL(P)		
Item#:	12-4433.00	Parent#:	12-4433.00	Length						
Plan Year:	2020	Parent Year:	2020	0.30						
Bridge ID:										
FUND	PH	2024	2025	2026	2027	2028	2029	2030	Phase Total	
GR	C	\$0	\$0	\$64,000	\$0	\$0	\$0	\$0	\$64,000	
FY TOTAL:		\$0	\$0	\$64,000	\$0	\$0	\$0	\$0	\$64,000	

Johnson		KY-825	From MP 9.704 To 9.718			On NHS	Description:	BRIDGE PROJECT IN JOHNSON COUNTY ON (058B00052N) KY-825 AT JENNY CREEK		
						NO				
							Type of Work:	AM-BRIDGE (P)		
Item#:	12-10102.00	Parent#:	12-10102.00	Length						
Plan Year:	2022	Parent Year:	2022	0.01						
Bridge ID:	058B00052N									
FUND	PH	2024	2025	2026	2027	2028	2029	2030	Phase Total	
BRX	D	\$0	\$0	\$0	\$0	\$0	\$160,839	\$0	\$160,839	
FBP2	C	\$0	\$0	\$0	\$0	\$0	\$0	\$1,072,260	\$1,072,260	
FY TOTAL:		\$0	\$0	\$0	\$0	\$0	\$160,839	\$1,072,260	\$1,233,099	

**KENTUCKY TRANSPORTATION CABINET
SIX YEAR HIGHWAY PLAN
FY - 2024 THRU FY - 2030**

Johnson KY-469 From MP 1.478 To 1.482 **On NHS** Description: BRIDGE PROJECT IN JOHNSON COUNTY ON
NO (058B00054N) KY-469 AT GILLUM.BRANCH
Type of Work: AM-BRIDGE (P)
Item#: 12-10103.00 Parent#: 12-10103.00 Length Bridge ID: 058B00054N
Plan Year: 2022 Parent Year: 2022 0.00

FUND	PH	2024	2025	2026	2027	2028	2029	2030	Phase Total
FBP2	D	\$0	\$0	\$0	\$0	\$0	\$0	\$63,756	\$63,756
FBP2	C	\$0	\$0	\$0	\$0	\$0	\$0	\$425,040	\$425,040
FY TOTAL:		\$0	\$0	\$0	\$0	\$0	\$0	\$488,796	\$488,796

Kenton CS-2097 From MP 0.144 To 0.223 **On NHS** Description: WEST 15TH STREET; ADDRESS
NO DEFICIENCIES OF BRIDGE AND
APPROACHES OVER CSX RR IN COVINGTON
(FUNDS TO BE PROVIDED BY THE CITY AS
PER MEMORANDUM OF AGREEMENT).
Item#: 6-1070.00 Parent#: 6-1070.00 Length Bridge ID: 059C00029N
Plan Year: 2008 Parent Year: 2008 0.08
(059C00029N)(12CCR)(SD) (2022CCR)
(2024CCR)
Type of Work: AM-BRIDGE (P)

FUND	PH	2024	2025	2026	2027	2028	2029	2030	Phase Total
FBP2	D	\$489,397	\$0	\$0	\$0	\$0	\$0	\$0	\$489,397
FBP2	C	\$3,262,646	\$0	\$0	\$0	\$0	\$0	\$0	\$3,262,646
FY TOTAL:		\$3,752,043	\$0	\$0	\$0	\$0	\$0	\$0	\$3,752,043

Kenton KY-8 From MP 2.370 To 2.610 **On NHS** Description: INSTALL GUARDRAIL ON KY-8 IN KENTON
NO COUNTY
Type of Work: SAF-GUARDRAIL(P)
Item#: 6-4316.00 Parent#: 6-4316.00 Length Bridge ID:
Plan Year: 2020 Parent Year: 2020 0.24

FUND	PH	2024	2025	2026	2027	2028	2029	2030	Phase Total
GR	C	\$0	\$0	\$51,000	\$0	\$0	\$0	\$0	\$51,000
FY TOTAL:		\$0	\$0	\$51,000	\$0	\$0	\$0	\$0	\$51,000

Kenton US-25 From MP 13.587 To 13.976 **On NHS** Description: JOINT REPLACEMENT AND PREVENTIVE
NO MAINTENANCE ON CLAY WADE BAILEY
BRIDGE OVER THE OHIO RIVER. JOINT
PROJECT WITH OHIO. (059B00049N)
Type of Work: AM-BRIDGE (P)
Item#: 6-10006.00 Parent#: 6-10006.00 Length Bridge ID: 059B00049N
Plan Year: 2018 Parent Year: 2018 0.39

FUND	PH	2024	2025	2026	2027	2028	2029	2030	Phase Total
BRX	C	\$3,000,000	\$0	\$0	\$0	\$0	\$0	\$0	\$3,000,000
FY TOTAL:		\$3,000,000	\$0	\$0	\$0	\$0	\$0	\$0	\$3,000,000

Kenton I-75 From MP 191.134 To 191.360 **On NHS** Description: BRIDGE PROJECT IN KENTON COUNTY ON
YES (059B00040N) I-75 NC AT 3RD-4TH-5TH STS
COVINGTO
Type of Work: AM-BRIDGE (P)
Item#: 6-10043.00 Parent#: 6-10043.00 Length Bridge ID: 059B00039N, 059B00040N
Plan Year: 2022 Parent Year: 2022 0.23

FUND	PH	2024	2025	2026	2027	2028	2029	2030	Phase Total
FBP	D	\$0	\$0	\$0	\$0	\$3,733,000	\$0	\$0	\$3,733,000
FBP	C	\$0	\$0	\$0	\$0	\$37,330,000	\$0	\$0	\$37,330,000
FY TOTAL:		\$0	\$0	\$0	\$0	\$41,063,000	\$0	\$0	\$41,063,000

**KENTUCKY TRANSPORTATION CABINET
SIX YEAR HIGHWAY PLAN
FY - 2024 THRU FY - 2030**

Kenton KY-17 From MP 23.949 To 24.321 **On NHS** Description: BRIDGE PROJECT IN KENTON COUNTY ON (059B00048N) KY 17 AT OHIO RIVER
NO
Type of Work: AM-BRIDGE (P)
Bridge ID: 059B00048N

Item#: 6-10044.00 Parent#: 6-10044.00 Length
Plan Year: 2022 Parent Year: 2022 0.37

FUND	PH	2024	2025	2026	2027	2028	2029	2030	Phase Total
FBP	D	\$0	\$1,600,000	\$0	\$0	\$0	\$0	\$0	\$1,600,000
FBP	C	\$0	\$10,600,000	\$0	\$0	\$0	\$0	\$0	\$10,600,000
FY TOTAL:		\$0	\$12,200,000	\$0	\$0	\$0	\$0	\$0	\$12,200,000

Kenton I-75 From MP 0.117 To 0.147 **On NHS** Description: BRIDGE PROJECT IN KENTON COUNTY ON (059B00090N) I-75 RAMP AT 9TH ST-COVINGTON
YES
Type of Work: AM-BRIDGE (P)
Bridge ID:

Item#: 6-10045.00 Parent#: 6-10045.00 Length
Plan Year: 2022 Parent Year: 2022 0.03

FUND	PH	2024	2025	2026	2027	2028	2029	2030	Phase Total
BRO	D	\$0	\$0	\$0	\$0	\$0	\$338,000	\$0	\$338,000
BRO	C	\$0	\$0	\$0	\$0	\$0	\$3,380,000	\$0	\$3,380,000
FY TOTAL:		\$0	\$0	\$0	\$0	\$0	\$3,718,000	\$0	\$3,718,000

Kenton CR-1021 From MP 0.034 To 0.056 **On NHS** Description: BRIDGE PROJECT IN KENTON COUNTY ON (059C00048N) ERNEST BRIDGE DR AT CSX RAILROAD (2022CCR) (2024CCR)
NO
Type of Work: AM-BRIDGE (P)
Bridge ID: 059C00048N

Item#: 6-10046.00 Parent#: 6-10046.00 Length
Plan Year: 2022 Parent Year: 2022 0.02

FUND	PH	2024	2025	2026	2027	2028	2029	2030	Phase Total
FBP	D	\$223,000	\$0	\$0	\$0	\$0	\$0	\$0	\$223,000
FBP	C	\$2,230,000	\$0	\$0	\$0	\$0	\$0	\$0	\$2,230,000
FY TOTAL:		\$2,453,000	\$0	\$0	\$0	\$0	\$0	\$0	\$2,453,000

Kenton KY-236 From MP 2.131 To 2.622 **On NHS** Description: ADDRESS CONDITION OF KY-236 FROM MILEPOINT 2.131 TO MILEPOINT 2.622 (2024CCR)
NO
Type of Work: AM-PAVEMENT (PRI)(P)
Bridge ID:

Item#: 6-20044.00 Parent#: 6-20044.00 Length
Plan Year: 2018 Parent Year: 2018 0.49

FUND	PH	2024	2025	2026	2027	2028	2029	2030	Phase Total
STP5	D	\$0	\$0	\$0	\$17,500	\$0	\$0	\$0	\$17,500
STP5	C	\$0	\$0	\$0	\$332,500	\$0	\$0	\$0	\$332,500
FY TOTAL:		\$0	\$0	\$0	\$350,000	\$0	\$0	\$0	\$350,000

Kenton KY-1072 From MP 2.489 To 2.830 **On NHS** Description: ADDRESS CONDITION OF KY-1072 FROM MILEPOINT 2.489 TO MILEPOINT 2.83 (2024CCR)
NO
Type of Work: AM-PAVEMENT (PRI)(P)
Bridge ID:

Item#: 6-20045.00 Parent#: 6-20045.00 Length
Plan Year: 2018 Parent Year: 2018 0.34

FUND	PH	2024	2025	2026	2027	2028	2029	2030	Phase Total
STP5	D	\$0	\$0	\$0	\$0	\$0	\$0	\$11,250	\$11,250
STP5	C	\$0	\$0	\$0	\$0	\$0	\$0	\$213,750	\$213,750
FY TOTAL:		\$0	\$0	\$0	\$0	\$0	\$0	\$225,000	\$225,000

**KENTUCKY TRANSPORTATION CABINET
SIX YEAR HIGHWAY PLAN
FY - 2024 THRU FY - 2030**

Knott		KY-2102		From MP 0.150 To 1.030		On NHS	Description:	INSTALL GUARDRAIL ON KY-2102 IN KNOTT COUNTY		
						NO				
							Type of Work:	SAF-GUARDRAIL(P)		
Item#:	12-4395.00	Parent#:	12-4395.00	Length	Bridge ID:					
Plan Year:	2020	Parent Year:	2020	0.88						
FUND	PH	2024	2025	2026	2027	2028	2029	2030	Phase Total	
GR	C	\$0	\$186,000	\$0	\$0	\$0	\$0	\$0	\$186,000	
FY TOTAL:		\$0	\$186,000	\$0	\$0	\$0	\$0	\$0	\$186,000	

Knott		KY-2102		From MP 1.030 To 1.650		On NHS	Description:	INSTALL GUARDRAIL ON KY-2102 IN KNOTT COUNTY		
						NO				
							Type of Work:	SAF-GUARDRAIL(P)		
Item#:	12-4396.00	Parent#:	12-4396.00	Length	Bridge ID:					
Plan Year:	2020	Parent Year:	2020	0.62						
FUND	PH	2024	2025	2026	2027	2028	2029	2030	Phase Total	
GR	C	\$0	\$131,000	\$0	\$0	\$0	\$0	\$0	\$131,000	
FY TOTAL:		\$0	\$131,000	\$0	\$0	\$0	\$0	\$0	\$131,000	

Knott		KY-7		From MP 6.130 To 6.590		On NHS	Description:	INSTALL GUARDRAIL ON KY-7 IN KNOTT COUNTY		
						NO				
							Type of Work:	SAF-GUARDRAIL(P)		
Item#:	12-4397.00	Parent#:	12-4397.00	Length	Bridge ID:					
Plan Year:	2020	Parent Year:	2020	0.46						
FUND	PH	2024	2025	2026	2027	2028	2029	2030	Phase Total	
GR	C	\$0	\$99,000	\$0	\$0	\$0	\$0	\$0	\$99,000	
FY TOTAL:		\$0	\$99,000	\$0	\$0	\$0	\$0	\$0	\$99,000	

Knott		KY-7		From MP 6.620 To 7.050		On NHS	Description:	INSTALL GUARDRAIL ON KY-7 IN KNOTT COUNTY		
						NO				
							Type of Work:	SAF-GUARDRAIL(P)		
Item#:	12-4398.00	Parent#:	12-4398.00	Length	Bridge ID:					
Plan Year:	2020	Parent Year:	2020	0.43						
FUND	PH	2024	2025	2026	2027	2028	2029	2030	Phase Total	
GR	C	\$0	\$92,000	\$0	\$0	\$0	\$0	\$0	\$92,000	
FY TOTAL:		\$0	\$92,000	\$0	\$0	\$0	\$0	\$0	\$92,000	

Knott		KY-3391		From MP 4.030 To 4.270		On NHS	Description:	INSTALL GUARDRAIL ON KY-3391 IN KNOTT COUNTY		
						NO				
							Type of Work:	SAF-GUARDRAIL(P)		
Item#:	12-4434.00	Parent#:	12-4434.00	Length	Bridge ID:					
Plan Year:	2020	Parent Year:	2020	0.24						
FUND	PH	2024	2025	2026	2027	2028	2029	2030	Phase Total	
GR	C	\$0	\$0	\$52,000	\$0	\$0	\$0	\$0	\$52,000	
FY TOTAL:		\$0	\$0	\$52,000	\$0	\$0	\$0	\$0	\$52,000	

Knott		KY-582		From MP 4.900 To 5.000		On NHS	Description:	INSTALL GUARDRAIL ON KY-582 IN KNOTT COUNTY		
						NO				
							Type of Work:	SAF-GUARDRAIL(P)		
Item#:	12-4435.00	Parent#:	12-4435.00	Length	Bridge ID:					
Plan Year:	2020	Parent Year:	2020	0.10						
FUND	PH	2024	2025	2026	2027	2028	2029	2030	Phase Total	
GR	C	\$0	\$0	\$22,000	\$0	\$0	\$0	\$0	\$22,000	
FY TOTAL:		\$0	\$0	\$22,000	\$0	\$0	\$0	\$0	\$22,000	

**KENTUCKY TRANSPORTATION CABINET
SIX YEAR HIGHWAY PLAN
FY - 2024 THRU FY - 2030**

Knott	KY-1088	From MP 8.639 To 8.645	On NHS	Description:	BRIDGE PROJECT IN KNOTT COUNTY ON (060B00025N) KY-1088 AT YELLOW CREEK
			NO	Type of Work:	AM-BRIDGE (P)
Item#:	12-10104.00	Parent#:	12-10104.00	Length	Bridge ID: 060B00025N
Plan Year:	2022	Parent Year:	2022	0.01	

FUND	PH	2024	2025	2026	2027	2028	2029	2030	Phase Total
BRX	D	\$0	\$0	\$0	\$0	\$0	\$121,968	\$0	\$121,968
BRX	C	\$0	\$0	\$0	\$0	\$0	\$813,120	\$0	\$813,120
FY TOTAL:		\$0	\$0	\$0	\$0	\$0	\$935,088	\$0	\$935,088

Knott	KY-550	From MP 9.590 To 9.594	On NHS	Description:	BRIDGE PROJECT IN KNOTT COUNTY ON (060B00026N) KY-550 AT OGDEN CREEK
			NO	Type of Work:	AM-BRIDGE (P)
Item#:	12-10105.00	Parent#:	12-10105.00	Length	Bridge ID: 060B00026N
Plan Year:	2022	Parent Year:	2022	0.00	

FUND	PH	2024	2025	2026	2027	2028	2029	2030	Phase Total
FBP	D	\$24,617	\$0	\$0	\$0	\$0	\$0	\$0	\$24,617
FBP	C	\$164,112	\$0	\$0	\$0	\$0	\$0	\$0	\$164,112
FY TOTAL:		\$188,729	\$0	\$0	\$0	\$0	\$0	\$0	\$188,729

Knott	KY-1091	From MP 0.014 To 0.032	On NHS	Description:	BRIDGE PROJECT IN KNOTT COUNTY ON (060B00046N) KY-1091 AT RT FRK BEAVER CREEK
			NO	Type of Work:	AM-BRIDGE (P)
Item#:	12-10106.00	Parent#:	12-10106.00	Length	Bridge ID: 060B00046N
Plan Year:	2022	Parent Year:	2022	0.02	

FUND	PH	2024	2025	2026	2027	2028	2029	2030	Phase Total
FBP2	D	\$0	\$0	\$0	\$0	\$0	\$150,000	\$0	\$150,000
FBP2	C	\$0	\$0	\$0	\$0	\$0	\$1,500,000	\$0	\$1,500,000
FY TOTAL:		\$0	\$0	\$0	\$0	\$0	\$1,650,000	\$0	\$1,650,000

Knott	KY-1102	From MP 0.578 To 0.584	On NHS	Description:	BRIDGE PROJECT IN KNOTT COUNTY ON (060B00059N) KY-1102 AT MONTGOMERY CREEK
			NO	Type of Work:	AM-BRIDGE (P)
Item#:	12-10107.00	Parent#:	12-10107.00	Length	Bridge ID: 060B00059N
Plan Year:	2022	Parent Year:	2022	0.01	

FUND	PH	2024	2025	2026	2027	2028	2029	2030	Phase Total
FBP	D	\$0	\$110,000	\$0	\$0	\$0	\$0	\$0	\$110,000
FBP	C	\$0	\$1,100,000	\$0	\$0	\$0	\$0	\$0	\$1,100,000
FY TOTAL:		\$0	\$1,210,000	\$0	\$0	\$0	\$0	\$0	\$1,210,000

Knott	CR-1141	From MP 0.046 To 0.052	On NHS	Description:	BRIDGE PROJECT IN KNOTT COUNTY ON (060C00032N) BIG DOUBLES BR AT LITTLE CARR FORK
			NO	Type of Work:	AM-BRIDGE (P)
Item#:	12-10108.00	Parent#:	12-10108.00	Length	Bridge ID: 060C00032N
Plan Year:	2022	Parent Year:	2022	0.01	

FUND	PH	2024	2025	2026	2027	2028	2029	2030	Phase Total
FBP	D	\$0	\$0	\$0	\$45,936	\$0	\$0	\$0	\$45,936
FBP	C	\$0	\$0	\$0	\$306,240	\$0	\$0	\$0	\$306,240
FY TOTAL:		\$0	\$0	\$0	\$352,176	\$0	\$0	\$0	\$352,176

**KENTUCKY TRANSPORTATION CABINET
SIX YEAR HIGHWAY PLAN
FY - 2024 THRU FY - 2030**

Knox		KY-2418		From MP 0.050 To 0.150		On NHS Description: INSTALL GUARDRAIL ON KY-2418 IN KNOX COUNTY		NO		Type of Work: SAF-GUARDRAIL(P)	
Item#: 11-4345.00		Parent#: 11-4345.00		Length		Bridge ID:					
Plan Year: 2020		Parent Year: 2020		0.10							
FUND	PH	2024	2025	2026	2027	2028	2029	2030	Phase Total		
GR	C	\$22,000	\$0	\$0	\$0	\$0	\$0	\$0	\$22,000		
FY TOTAL:		\$22,000	\$0	\$0	\$0	\$0	\$0	\$0	\$22,000		

Knox		KY-11		From MP 9.270 To 9.350		On NHS Description: INSTALL GUARDRAIL ON KY-11 IN KNOX COUNTY		NO		Type of Work: SAF-GUARDRAIL(P)	
Item#: 11-4355.00		Parent#: 11-4355.00		Length		Bridge ID:					
Plan Year: 2020		Parent Year: 2020		0.08							
FUND	PH	2024	2025	2026	2027	2028	2029	2030	Phase Total		
GR	C	\$0	\$17,000	\$0	\$0	\$0	\$0	\$0	\$17,000		
FY TOTAL:		\$0	\$17,000	\$0	\$0	\$0	\$0	\$0	\$17,000		

Knox		KY-11		From MP 19.850 To 20.010		On NHS Description: INSTALL GUARDRAIL ON KY-11 IN KNOX COUNTY		NO		Type of Work: SAF-GUARDRAIL(P)	
Item#: 11-4356.00		Parent#: 11-4356.00		Length		Bridge ID:					
Plan Year: 2020		Parent Year: 2020		0.16							
FUND	PH	2024	2025	2026	2027	2028	2029	2030	Phase Total		
GR	C	\$33,000	\$0	\$0	\$0	\$0	\$0	\$0	\$33,000		
FY TOTAL:		\$33,000	\$0	\$0	\$0	\$0	\$0	\$0	\$33,000		

Knox		KY-3438		From MP 2.250 To 2.310		On NHS Description: INSTALL GUARDRAIL ON KY-3438 IN KNOX COUNTY		NO		Type of Work: SAF-GUARDRAIL(P)	
Item#: 11-4357.00		Parent#: 11-4357.00		Length		Bridge ID:					
Plan Year: 2020		Parent Year: 2020		0.06							
FUND	PH	2024	2025	2026	2027	2028	2029	2030	Phase Total		
GR	C	\$0	\$13,000	\$0	\$0	\$0	\$0	\$0	\$13,000		
FY TOTAL:		\$0	\$13,000	\$0	\$0	\$0	\$0	\$0	\$13,000		

Knox		KY-11		From MP 4.770 To 4.900		On NHS Description: INSTALL GUARDRAIL ON KY-11 IN KNOX COUNTY		NO		Type of Work: SAF-GUARDRAIL(P)	
Item#: 11-4373.00		Parent#: 11-4373.00		Length		Bridge ID:					
Plan Year: 2020		Parent Year: 2020		0.13							
FUND	PH	2024	2025	2026	2027	2028	2029	2030	Phase Total		
GR	C	\$0	\$28,000	\$0	\$0	\$0	\$0	\$0	\$28,000		
FY TOTAL:		\$0	\$28,000	\$0	\$0	\$0	\$0	\$0	\$28,000		

Knox		KY-11		From MP 5.350 To 5.360		On NHS Description: INSTALL GUARDRAIL ON KY-11 IN KNOX COUNTY		NO		Type of Work: SAF-GUARDRAIL(P)	
Item#: 11-4374.00		Parent#: 11-4374.00		Length		Bridge ID:					
Plan Year: 2020		Parent Year: 2020		0.01							
FUND	PH	2024	2025	2026	2027	2028	2029	2030	Phase Total		
GR	C	\$0	\$3,000	\$0	\$0	\$0	\$0	\$0	\$3,000		
FY TOTAL:		\$0	\$3,000	\$0	\$0	\$0	\$0	\$0	\$3,000		

**KENTUCKY TRANSPORTATION CABINET
SIX YEAR HIGHWAY PLAN
FY - 2024 THRU FY - 2030**

Knox		KY-11		From MP 17.550 To 17.570		On NHS NO		Description: INSTALL GUARDRAIL ON KY-11 IN KNOX COUNTY	
								Type of Work: SAF-GUARDRAIL(P)	
Item#:	11-4376.00	Parent#:	11-4376.00	Length		Bridge ID:			
Plan Year:	2020	Parent Year:	2020	0.02					
FUND	PH	2024	2025	2026	2027	2028	2029	2030	Phase Total
GR	C	\$0	\$5,000	\$0	\$0	\$0	\$0	\$0	\$5,000
FY TOTAL:		\$0	\$5,000	\$0	\$0	\$0	\$0	\$0	\$5,000

Knox		KY-11		From MP 21.320 To 21.350		On NHS NO		Description: INSTALL GUARDRAIL ON KY-11 IN KNOX COUNTY	
								Type of Work: SAF-GUARDRAIL(P)	
Item#:	11-4377.00	Parent#:	11-4377.00	Length		Bridge ID:			
Plan Year:	2020	Parent Year:	2020	0.03					
FUND	PH	2024	2025	2026	2027	2028	2029	2030	Phase Total
GR	C	\$0	\$7,000	\$0	\$0	\$0	\$0	\$0	\$7,000
FY TOTAL:		\$0	\$7,000	\$0	\$0	\$0	\$0	\$0	\$7,000

Knox		KY-229		From MP 8.070 To 8.100		On NHS NO		Description: INSTALL GUARDRAIL ON KY-229 IN KNOX COUNTY	
								Type of Work: SAF-GUARDRAIL(P)	
Item#:	11-4378.00	Parent#:	11-4378.00	Length		Bridge ID:			
Plan Year:	2020	Parent Year:	2020	0.03					
FUND	PH	2024	2025	2026	2027	2028	2029	2030	Phase Total
GR	C	\$0	\$7,000	\$0	\$0	\$0	\$0	\$0	\$7,000
FY TOTAL:		\$0	\$7,000	\$0	\$0	\$0	\$0	\$0	\$7,000

Knox		KY-3438		From MP 3.450 To 3.500		On NHS NO		Description: INSTALL GUARDRAIL ON KY-3438 IN KNOX COUNTY	
								Type of Work: SAF-GUARDRAIL(P)	
Item#:	11-4379.00	Parent#:	11-4379.00	Length		Bridge ID:			
Plan Year:	2020	Parent Year:	2020	0.05					
FUND	PH	2024	2025	2026	2027	2028	2029	2030	Phase Total
GR	C	\$0	\$11,000	\$0	\$0	\$0	\$0	\$0	\$11,000
FY TOTAL:		\$0	\$11,000	\$0	\$0	\$0	\$0	\$0	\$11,000

Knox		KY-11		From MP 4.750 To 4.890		On NHS NO		Description: INSTALL GUARDRAIL ON KY-11 IN KNOX COUNTY	
								Type of Work: SAF-GUARDRAIL(P)	
Item#:	11-4405.00	Parent#:	11-4405.00	Length		Bridge ID:			
Plan Year:	2020	Parent Year:	2020	0.14					
FUND	PH	2024	2025	2026	2027	2028	2029	2030	Phase Total
GR	C	\$0	\$0	\$29,000	\$0	\$0	\$0	\$0	\$29,000
FY TOTAL:		\$0	\$0	\$29,000	\$0	\$0	\$0	\$0	\$29,000

Knox		KY-11		From MP 18.860 To 19.060		On NHS NO		Description: INSTALL GUARDRAIL ON KY-11 IN KNOX COUNTY	
								Type of Work: SAF-GUARDRAIL(P)	
Item#:	11-4406.00	Parent#:	11-4406.00	Length		Bridge ID:			
Plan Year:	2020	Parent Year:	2020	0.20					
FUND	PH	2024	2025	2026	2027	2028	2029	2030	Phase Total
GR	C	\$0	\$0	\$44,000	\$0	\$0	\$0	\$0	\$44,000
FY TOTAL:		\$0	\$0	\$44,000	\$0	\$0	\$0	\$0	\$44,000

**KENTUCKY TRANSPORTATION CABINET
SIX YEAR HIGHWAY PLAN
FY - 2024 THRU FY - 2030**

Knox	KY-225	From MP 2.471 To 2.477	On NHS	Description:	BRIDGE PROJECT IN KNOX COUNTY ON (061B00035N) KY-225 AT BRUSH CREEK
			NO	Type of Work:	AM-BRIDGE (P)
Item#:	11-10200.00	Parent#:	11-10200.00	Length	Bridge ID: 061B00035N
Plan Year:	2022	Parent Year:	2022	0.01	

FUND	PH	2024	2025	2026	2027	2028	2029	2030	Phase Total
FBP	D	\$71,500	\$0	\$0	\$0	\$0	\$0	\$0	\$71,500
FBP	C	\$715,000	\$0	\$0	\$0	\$0	\$0	\$0	\$715,000
FY TOTAL:		\$786,500	\$0	\$0	\$0	\$0	\$0	\$0	\$786,500

Knox	KY-223	From MP 4.537 To 4.547	On NHS	Description:	BRIDGE PROJECT IN KNOX COUNTY ON (061B00056N) KY-223 AT ROAD FK STINKING CREEK
			NO	Type of Work:	AM-BRIDGE (P)
Item#:	11-10201.00	Parent#:	11-10201.00	Length	Bridge ID: 061B00056N
Plan Year:	2022	Parent Year:	2022	0.01	

FUND	PH	2024	2025	2026	2027	2028	2029	2030	Phase Total
BRX	D	\$0	\$0	\$0	\$0	\$0	\$124,200	\$0	\$124,200
BRX	C	\$0	\$0	\$0	\$0	\$0	\$828,000	\$0	\$828,000
FY TOTAL:		\$0	\$0	\$0	\$0	\$0	\$952,200	\$0	\$952,200

Knox	KY-3436	From MP 5.332 To 5.350	On NHS	Description:	BRIDGE PROJECT IN KNOX COUNTY ON (061B00093N) KY-3436 AT E.FK.LYNN CAMP CK
			NO	Type of Work:	AM-BRIDGE (P)
Item#:	11-10204.00	Parent#:	11-10204.00	Length	Bridge ID: 061B00093N
Plan Year:	2022	Parent Year:	2022	0.02	

FUND	PH	2024	2025	2026	2027	2028	2029	2030	Phase Total
BRZ	D	\$0	\$0	\$0	\$0	\$0	\$110,074	\$0	\$110,074
BRZ	C	\$0	\$0	\$0	\$0	\$0	\$733,824	\$0	\$733,824
FY TOTAL:		\$0	\$0	\$0	\$0	\$0	\$843,898	\$0	\$843,898

Knox	CR-1532	From MP 0.011 To 0.021	On NHS	Description:	BRIDGE PROJECT IN KNOX COUNTY ON (061C00073N) CR-1532 AT STINKING CREEK
			NO	Type of Work:	AM-BRIDGE (P)
Item#:	11-10205.00	Parent#:	11-10205.00	Length	Bridge ID: 061C00073N
Plan Year:	2022	Parent Year:	2022	0.01	

FUND	PH	2024	2025	2026	2027	2028	2029	2030	Phase Total
FBP2	D	\$0	\$0	\$0	\$80,000	\$0	\$0	\$0	\$80,000
FBP2	C	\$0	\$0	\$0	\$800,000	\$0	\$0	\$0	\$800,000
FY TOTAL:		\$0	\$0	\$0	\$880,000	\$0	\$0	\$0	\$880,000

Larue	KY-210	From MP 4.974 To 5.002	On NHS	Description:	BRIDGE PROJECT IN LARUE COUNTY ON (062B00034R) KY-210 AT NORTH FORK NOLIN RIVER
			NO	Type of Work:	AM-BRIDGE (P)
Item#:	4-10058.00	Parent#:	4-10058.00	Length	Bridge ID: 062B00034R, 062B00038L
Plan Year:	2022	Parent Year:	2022	0.03	

FUND	PH	2024	2025	2026	2027	2028	2029	2030	Phase Total
BRX	D	\$0	\$0	\$160,000	\$0	\$0	\$0	\$0	\$160,000
BRX	C	\$0	\$0	\$1,600,000	\$0	\$0	\$0	\$0	\$1,600,000
FY TOTAL:		\$0	\$0	\$1,760,000	\$0	\$0	\$0	\$0	\$1,760,000

KENTUCKY TRANSPORTATION CABINET
SIX YEAR HIGHWAY PLAN
FY - 2024 THRU FY - 2030

Larue		I-65		From MP 74.622 To 78.661		On NHS		Description:		ADDRESS CONDITION OF I-065 FROM MILEPOINT 74.622 TO MILEPOINT 78.661	
						YES					
								Type of Work:		AM-PAVEMENT (INT)(P)	
Item#:		4-20045.00		Parent#:		4-20045.00		Length			
Plan Year:		2024		Parent Year:		2024		Bridge ID:			
FUND	PH	2024	2025	2026	2027	2028	2029	2030	Phase Total		
NHPM	D	\$0	\$0	\$200,000	\$0	\$0	\$0	\$0	\$200,000		
NHPM	C	\$0	\$0	\$1,800,000	\$0	\$0	\$0	\$0	\$1,800,000		
FY TOTAL:		\$0	\$0	\$2,000,000	\$0	\$0	\$0	\$0	\$2,000,000		

Laurel		KY-2041		From MP 0.750 To 0.850		On NHS		Description:		INSTALL GUARDRAIL ON KY-2041 IN LAUREL COUNTY	
						NO					
								Type of Work:		SAF-GUARDRAIL(P)	
Item#:		11-4380.00		Parent#:		11-4380.00		Length			
Plan Year:		2020		Parent Year:		2020		Bridge ID:			
FUND	PH	2024	2025	2026	2027	2028	2029	2030	Phase Total		
GR	C	\$0	\$22,000	\$0	\$0	\$0	\$0	\$0	\$22,000		
FY TOTAL:		\$0	\$22,000	\$0	\$0	\$0	\$0	\$0	\$22,000		

Laurel		KY-312		From MP 4.620 To 4.680		On NHS		Description:		INSTALL GUARDRAIL ON KY-312 IN LAUREL COUNTY	
						NO					
								Type of Work:		SAF-GUARDRAIL(P)	
Item#:		11-4381.00		Parent#:		11-4381.00		Length			
Plan Year:		2020		Parent Year:		2020		Bridge ID:			
FUND	PH	2024	2025	2026	2027	2028	2029	2030	Phase Total		
GR	C	\$0	\$13,000	\$0	\$0	\$0	\$0	\$0	\$13,000		
FY TOTAL:		\$0	\$13,000	\$0	\$0	\$0	\$0	\$0	\$13,000		

Laurel		KY-312		From MP 6.070 To 6.150		On NHS		Description:		INSTALL GUARDRAIL ON KY-312 IN LAUREL COUNTY	
						NO					
								Type of Work:		SAF-GUARDRAIL(P)	
Item#:		11-4382.00		Parent#:		11-4382.00		Length			
Plan Year:		2020		Parent Year:		2020		Bridge ID:			
FUND	PH	2024	2025	2026	2027	2028	2029	2030	Phase Total		
GR	C	\$0	\$17,000	\$0	\$0	\$0	\$0	\$0	\$17,000		
FY TOTAL:		\$0	\$17,000	\$0	\$0	\$0	\$0	\$0	\$17,000		

Laurel		KY-312		From MP 6.180 To 6.220		On NHS		Description:		INSTALL GUARDRAIL ON KY-312 IN LAUREL COUNTY	
						NO					
								Type of Work:		SAF-GUARDRAIL(P)	
Item#:		11-4383.00		Parent#:		11-4383.00		Length			
Plan Year:		2020		Parent Year:		2020		Bridge ID:			
FUND	PH	2024	2025	2026	2027	2028	2029	2030	Phase Total		
GR	C	\$0	\$8,000	\$0	\$0	\$0	\$0	\$0	\$8,000		
FY TOTAL:		\$0	\$8,000	\$0	\$0	\$0	\$0	\$0	\$8,000		

Laurel		KY-363		From MP 2.780 To 3.450		On NHS		Description:		INSTALL GUARDRAIL ON KY-363 IN LAUREL COUNTY	
						NO					
								Type of Work:		SAF-GUARDRAIL(P)	
Item#:		11-4407.00		Parent#:		11-4407.00		Length			
Plan Year:		2020		Parent Year:		2020		Bridge ID:			
FUND	PH	2024	2025	2026	2027	2028	2029	2030	Phase Total		
GR	C	\$0	\$0	\$142,000	\$0	\$0	\$0	\$0	\$142,000		
FY TOTAL:		\$0	\$0	\$142,000	\$0	\$0	\$0	\$0	\$142,000		

KENTUCKY TRANSPORTATION CABINET
SIX YEAR HIGHWAY PLAN
FY - 2024 THRU FY - 2030

Laurel	KY-490	From MP 11.502 To 11.509	On NHS	Description:	BRIDGE PROJECT IN LAUREL COUNTY ON (063B00004N) KY-490 AT ROCKCASTLE RIVER
Rockcastle	KY-490	From MP 0.000 To 0.031	NO		
					Type of Work: AM-BRIDGE (P)
Item#:	11-10042.00	Parent#:	11-10042.00	Length	Bridge ID: 063B00004N
Plan Year:	2018	Parent Year:	2018	0.04	Bridge ID:

FUND	PH	2024	2025	2026	2027	2028	2029	2030	Phase Total
BRX	D	\$0	\$0	\$0	\$0	\$0	\$193,752	\$0	\$193,752
FY TOTAL:		\$0	\$0	\$0	\$0	\$0	\$193,752	\$0	\$193,752

Laurel	KY-472	From MP 9.939 To 9.963	On NHS	Description:	BRIDGE PROJECT IN LAUREL COUNTY ON (063B00062N) KY-472 AT S.FK.ROCKCASTLE RVR
Laurel	KY-472	From MP 9.939 To 9.963	NO		
					Type of Work: AM-BRIDGE (P)
Item#:	11-10209.00	Parent#:	11-10209.00	Length	Bridge ID: 063B00062N
Plan Year:	2022	Parent Year:	2022	0.02	

FUND	PH	2024	2025	2026	2027	2028	2029	2030	Phase Total
BRZ	D	\$0	\$0	\$0	\$0	\$0	\$0	\$102,000	\$102,000
BRZ	C	\$0	\$0	\$0	\$0	\$0	\$0	\$1,020,000	\$1,020,000
FY TOTAL:		\$0	\$0	\$0	\$0	\$0	\$0	\$1,122,000	\$1,122,000

Laurel	KY-552	From MP 4.860 To 4.872	On NHS	Description:	BRIDGE PROJECT IN LAUREL COUNTY ON (063B00101N) KY-552 AT LITTLE LAUREL RIVER
Laurel	KY-552	From MP 4.860 To 4.872	NO		
					Type of Work: AM-BRIDGE (P)
Item#:	11-10211.00	Parent#:	11-10211.00	Length	Bridge ID: 063B00101N
Plan Year:	2022	Parent Year:	2022	0.01	

FUND	PH	2024	2025	2026	2027	2028	2029	2030	Phase Total
BRZ	D	\$0	\$0	\$0	\$0	\$0	\$0	\$87,516	\$87,516
BRZ	C	\$0	\$0	\$0	\$0	\$0	\$0	\$583,440	\$583,440
FY TOTAL:		\$0	\$0	\$0	\$0	\$0	\$0	\$670,956	\$670,956

Laurel	KY-192	From MP 20.200 To 22.041	On NHS	Description:	ADDRESS CONDITION OF KY-192 FROM MILEPOINT 20.2 TO MILEPOINT 22.041 (2024CCR)
Laurel	KY-192	From MP 20.200 To 22.041	YES		
					Type of Work: AM-PAVEMENT (PRI)(P)
Item#:	11-20038.00	Parent#:	11-20038.00	Length	Bridge ID:
Plan Year:	2024	Parent Year:	2024	1.84	

FUND	PH	2024	2025	2026	2027	2028	2029	2030	Phase Total
NHPM	D	\$0	\$0	\$275,000	\$0	\$0	\$0	\$0	\$275,000
NHPM	C	\$0	\$0	\$5,225,000	\$0	\$0	\$0	\$0	\$5,225,000
FY TOTAL:		\$0	\$0	\$5,500,000	\$0	\$0	\$0	\$0	\$5,500,000

Laurel	HR-9006	From MP 4.170 To 8.800	On NHS	Description:	ADDRESS CONDITION OF HAL ROGERS DANIEL BOONE PARKWAY FROM MILEPOINT 4.169 TO MILEPOINT 8.8 (2022CCR) (2024CCR)
Laurel	HR-9006	From MP 4.170 To 8.800	YES		
					Type of Work: PAVEMENT REHAB-PRK(P)
Item#:	11-22196.00	Parent#:	11-22196.00	Length	Bridge ID:
Plan Year:	2022	Parent Year:	2022	4.63	

FUND	PH	2024	2025	2026	2027	2028	2029	2030	Phase Total
STP4	D	\$0	\$0	\$0	\$0	\$0	\$0	\$321,151	\$321,151
STP4	C	\$0	\$0	\$0	\$0	\$0	\$0	\$2,890,363	\$2,890,363
FY TOTAL:		\$0	\$0	\$0	\$0	\$0	\$0	\$3,211,514	\$3,211,514

KENTUCKY TRANSPORTATION CABINET
SIX YEAR HIGHWAY PLAN
FY - 2024 THRU FY - 2030

Lawrence		KY-644		From MP 1.468 To 1.558		On NHS		Description:		BRIDGE PROJECT IN LAWRENCE COUNTY ON (064B00038N) KY-644 AT LEVISA FORK	
						NO		Type of Work:		AM-BRIDGE (P)	
Item#:		12-10016.00		Parent#:		12-10016.00		Length		Bridge ID:	
Plan Year:		2018		Parent Year:		2018		0.09		064B00038N	
FUND	PH	2024	2025	2026	2027	2028	2029	2030	Phase Total		
BRX	D	\$2,028,060	\$0	\$0	\$0	\$0	\$0	\$0	\$2,028,060		
BRX	C	\$771,940	\$0	\$0	\$0	\$0	\$0	\$0	\$771,940		
FY TOTAL:		\$2,800,000	\$0	\$0	\$0	\$0	\$0	\$0	\$2,800,000		

Lawrence		KY-32		From MP 10.848 To 10.870		On NHS		Description:		BRIDGE PROJECT IN LAWRENCE COUNTY ON (064B00018N) KY-32 AT HOOD CREEK	
						NO		Type of Work:		AM-BRIDGE (P)	
Item#:		12-10111.00		Parent#:		12-10111.00		Length		Bridge ID:	
Plan Year:		2022		Parent Year:		2022		0.02		064B00018N	
FUND	PH	2024	2025	2026	2027	2028	2029	2030	Phase Total		
BRX	D	\$0	\$0	\$0	\$0	\$299,494	\$0	\$0	\$299,494		
FY TOTAL:		\$0	\$0	\$0	\$0	\$299,494	\$0	\$0	\$299,494		

Lawrence		KY-32		From MP 10.093 To 10.135		On NHS		Description:		BRIDGE PROJECT IN LAWRENCE COUNTY ON (064B00019N) KY-32 AT BLAINE CREEK	
						NO		Type of Work:		AM-BRIDGE (P)	
Item#:		12-10112.00		Parent#:		12-10112.00		Length		Bridge ID:	
Plan Year:		2022		Parent Year:		2022		0.04		064B00019N	
FUND	PH	2024	2025	2026	2027	2028	2029	2030	Phase Total		
BRX	D	\$0	\$0	\$0	\$0	\$0	\$479,411	\$0	\$479,411		
FBP2	C	\$0	\$0	\$0	\$0	\$0	\$3,196,073	\$0	\$3,196,073		
FY TOTAL:		\$0	\$0	\$0	\$0	\$0	\$3,675,484	\$0	\$3,675,484		

Lawrence		KY-1		From MP 14.126 To 14.140		On NHS		Description:		BRIDGE PROJECT IN LAWRENCE COUNTY ON (064B00027N) KY-1 AT DRY FORK CREEK	
Carter		KY-1		From MP 0.000 To 0.014		NO		Type of Work:		AM-BRIDGE (P)	
Item#:		12-10113.00		Parent#:		12-10113.00		Length		Bridge ID:	
Plan Year:		2022		Parent Year:		2022		0.03		064B00027N	
FUND	PH	2024	2025	2026	2027	2028	2029	2030	Phase Total		
BRX	D	\$0	\$0	\$0	\$0	\$0	\$368,712	\$0	\$368,712		
FBP2	C	\$0	\$0	\$0	\$0	\$0	\$2,458,080	\$0	\$2,458,080		
FY TOTAL:		\$0	\$0	\$0	\$0	\$0	\$2,826,792	\$0	\$2,826,792		

Lawrence		KY-2037		From MP 2.367 To 2.387		On NHS		Description:		BRIDGE PROJECT IN LAWRENCE COUNTY ON (064B00069N) KY-2037 AT GRIFFITH CREEK	
						NO		Type of Work:		AM-BRIDGE (P)	
Item#:		12-10115.00		Parent#:		12-10115.00		Length		Bridge ID:	
Plan Year:		2022		Parent Year:		2022		0.02		064B00069N	
FUND	PH	2024	2025	2026	2027	2028	2029	2030	Phase Total		
FBP	D	\$0	\$0	\$0	\$0	\$83,000	\$0	\$0	\$83,000		
FY TOTAL:		\$0	\$0	\$0	\$0	\$83,000	\$0	\$0	\$83,000		

**KENTUCKY TRANSPORTATION CABINET
SIX YEAR HIGHWAY PLAN
FY - 2024 THRU FY - 2030**

Lawrence	KY-32	From MP 21.000 To 23.000	On NHS	Description:	ADDRESS CONDITION OF KY-32 FROM MILEPOINT 21 TO MILEPOINT 23				
			NO	Type of Work:	AM-PAVEMENT (PRI)(P)				
Item#:	12-22351.00	Parent#:	12-22351.00	Length					
Plan Year:	2022	Parent Year:	2022	Bridge ID:					
			2.00						
FUND	PH	2024	2025	2026	2027	2028	2029	2030	Phase Total
STP4	D	\$0	\$0	\$0	\$15,000	\$0	\$0	\$0	\$15,000
STP4	C	\$0	\$0	\$0	\$285,000	\$0	\$0	\$0	\$285,000
FY TOTAL:		\$0	\$0	\$0	\$300,000	\$0	\$0	\$0	\$300,000

Lawrence	KY-201	From MP 5.000 To 10.900	On NHS	Description:	ADDRESS CONDITION OF KY-201 FROM MILEPOINT 5 TO MILEPOINT 10.9				
			NO	Type of Work:	AM-PAVEMENT (PRI)(P)				
Item#:	12-22352.00	Parent#:	12-22352.00	Length					
Plan Year:	2022	Parent Year:	2022	Bridge ID:					
			5.90						
FUND	PH	2024	2025	2026	2027	2028	2029	2030	Phase Total
NHPM	D	\$0	\$0	\$0	\$0	\$481,833	\$0	\$0	\$481,833
NHPM	C	\$0	\$0	\$0	\$0	\$9,154,833	\$0	\$0	\$9,154,833
FY TOTAL:		\$0	\$0	\$0	\$0	\$9,636,666	\$0	\$0	\$9,636,666

Lawrence	KY-201	From MP 5.000 To 10.900	On NHS	Description:	REPAVE KY 201 FROM MP 5.0 TO 10.9 (2020CCN)				
			NO	Type of Work:	PAVEMENT REHAB-INT(P)				
Item#:	12-80103.00	Parent#:	12-80103.00	Length					
Plan Year:	2020	Parent Year:	2020	Bridge ID:					
			5.90						
FUND	PH	2024	2025	2026	2027	2028	2029	2030	Phase Total
STP4	C	\$0	\$0	\$675,000	\$0	\$0	\$0	\$0	\$675,000
FY TOTAL:		\$0	\$0	\$675,000	\$0	\$0	\$0	\$0	\$675,000

Lawrence	KY-32	From MP 21.000 To 23.000	On NHS	Description:	REPAVE KY 32 FROM MP 21.0 TO 23.0 (2020CCN)				
			NO	Type of Work:	PAVEMENT REHAB-INT(P)				
Item#:	12-80104.00	Parent#:	12-80104.00	Length					
Plan Year:	2020	Parent Year:	2020	Bridge ID:					
			2.00						
FUND	PH	2024	2025	2026	2027	2028	2029	2030	Phase Total
STP4	C	\$300,000	\$0	\$0	\$0	\$0	\$0	\$0	\$300,000
FY TOTAL:		\$300,000	\$0	\$0	\$0	\$0	\$0	\$0	\$300,000

Lee	CS-1005	From MP 0.030 To 0.036	On NHS	Description:	BRIDGE PROJECT IN LEE COUNTY ON (065C00024N) SILVER CREEK RD AT SILVER CREEK				
			NO	Type of Work:	AM-BRIDGE (P)				
Item#:	10-10051.00	Parent#:	10-10051.00	Length					
Plan Year:	2022	Parent Year:	2022	Bridge ID:	065C00024N				
			0.01						
FUND	PH	2024	2025	2026	2027	2028	2029	2030	Phase Total
BRZ	D	\$0	\$0	\$0	\$0	\$0	\$53,724	\$0	\$53,724
BRZ	C	\$0	\$0	\$0	\$0	\$0	\$358,160	\$0	\$358,160
FY TOTAL:		\$0	\$0	\$0	\$0	\$0	\$411,884	\$0	\$411,884

KENTUCKY TRANSPORTATION CABINET
SIX YEAR HIGHWAY PLAN
FY - 2024 THRU FY - 2030

Leslie US-421 From MP 18.423 To 18.437 **On NHS** Description: REPLACE BRIDGE OVER MUNCY CREEK ON
NO US 421 0.5 MILE SOUTH OF TAYLOR
MORGAN ROAD (CR 1090). (066B00006N)
(2024CCR)
Type of Work: AM-BRIDGE (P)
Bridge ID: 066B00006N

Item#: 11-1095.00 **Parent#:** 11-1095.00 **Length**
Plan Year: 2014 **Parent Year:** 2014 0.01

FUND	PH	2024	2025	2026	2027	2028	2029	2030	Phase Total
BRZ	C	\$0	\$730,000	\$0	\$0	\$0	\$0	\$0	\$730,000
FY TOTAL:		\$0	\$730,000	\$0	\$0	\$0	\$0	\$0	\$730,000

Leslie US-421 From MP 25.860 To 26.030 **On NHS** Description: INSTALL GUARDRAIL ON US-421 IN LESLIE
NO COUNTY
Type of Work: SAF-GUARDRAIL(P)
Bridge ID:

Item#: 11-4320.00 **Parent#:** 11-4320.00 **Length**
Plan Year: 2020 **Parent Year:** 2020 0.17

FUND	PH	2024	2025	2026	2027	2028	2029	2030	Phase Total
GR	C	\$0	\$36,000	\$0	\$0	\$0	\$0	\$0	\$36,000
FY TOTAL:		\$0	\$36,000	\$0	\$0	\$0	\$0	\$0	\$36,000

Leslie US-421 From MP 25.020 To 25.480 **On NHS** Description: INSTALL GUARDRAIL ON US-421 IN LESLIE
NO COUNTY
Type of Work: SAF-GUARDRAIL(P)
Bridge ID:

Item#: 11-4408.00 **Parent#:** 11-4408.00 **Length**
Plan Year: 2020 **Parent Year:** 2020 0.46

FUND	PH	2024	2025	2026	2027	2028	2029	2030	Phase Total
GR	C	\$0	\$0	\$99,000	\$0	\$0	\$0	\$0	\$99,000
FY TOTAL:		\$0	\$0	\$99,000	\$0	\$0	\$0	\$0	\$99,000

Leslie KY-2058 From MP 4.810 To 4.828 **On NHS** Description: BRIDGE PROJECT IN LESLIE COUNTY ON
NO (066B00028N) KY-2058 AT BEECH FORK
CREEK
Type of Work: AM-BRIDGE (P)
Bridge ID: 066B00028N

Item#: 11-10212.00 **Parent#:** 11-10212.00 **Length**
Plan Year: 2022 **Parent Year:** 2022 0.02

FUND	PH	2024	2025	2026	2027	2028	2029	2030	Phase Total
FBP	D	\$0	\$0	\$0	\$0	\$0	\$0	\$192,550	\$192,550
FY TOTAL:		\$0	\$0	\$0	\$0	\$0	\$0	\$192,550	\$192,550

Leslie KY-699 From MP 1.955 To 1.979 **On NHS** Description: BRIDGE PROJECT IN LESLIE COUNTY ON
NO (066B00033N) KY-699 AT CUTSHIN CREEK
Type of Work: AM-BRIDGE (P)
Bridge ID: 066B00033N

Item#: 11-10213.00 **Parent#:** 11-10213.00 **Length**
Plan Year: 2022 **Parent Year:** 2022 0.02

FUND	PH	2024	2025	2026	2027	2028	2029	2030	Phase Total
BRX	D	\$0	\$0	\$0	\$0	\$0	\$139,277	\$0	\$139,277
FY TOTAL:		\$0	\$0	\$0	\$0	\$0	\$139,277	\$0	\$139,277

**KENTUCKY TRANSPORTATION CABINET
SIX YEAR HIGHWAY PLAN
FY - 2024 THRU FY - 2030**

Leslie		KY-2057		From MP 0.009 To 0.023		On NHS		Description:		BRIDGE PROJECT IN LESLIE COUNTY ON (066B00055N) KY-2057 AT CUTSHIN CREEK	
						NO		Type of Work:		AM-BRIDGE (P)	
Item#:		11-10214.00		Parent#:		11-10214.00		Length		Bridge ID:	
Plan Year:		2022		Parent Year:		2022		0.01		066B00055N	
FUND	PH	2024	2025	2026	2027	2028	2029	2030	Phase Total		
FBP2	D	\$0	\$151,582	\$0	\$0	\$0	\$0	\$0	\$151,582		
FBP2	C	\$0	\$1,010,544	\$0	\$0	\$0	\$0	\$0	\$1,010,544		
FY TOTAL:		\$0	\$1,162,126	\$0	\$0	\$0	\$0	\$0	\$1,162,126		

Leslie		KY-1482		From MP 0.036 To 0.050		On NHS		Description:		BRIDGE PROJECT IN LESLIE COUNTY ON (066B00058N) KY-1482 AT HALS FORK	
						NO		Type of Work:		AM-BRIDGE (P)	
Item#:		11-10215.00		Parent#:		11-10215.00		Length		Bridge ID:	
Plan Year:		2022		Parent Year:		2022		0.01		066B00058N	
FUND	PH	2024	2025	2026	2027	2028	2029	2030	Phase Total		
BRX	D	\$0	\$0	\$0	\$0	\$0	\$109,000	\$0	\$109,000		
FY TOTAL:		\$0	\$0	\$0	\$0	\$0	\$109,000	\$0	\$109,000		

Leslie		HR-9006		From MP 35.929 To 44.040		On NHS		Description:		ADDRESS CONDITION OF HAL ROGERS DANIEL BOONE PARKWAY FROM MILEPOINT 35.929 TO MILEPOINT 44.04 (2024CCR)	
						YES		Type of Work:		AM-PAVEMENT (PKY)(P)	
Item#:		11-22201.00		Parent#:		11-22201.00		Length		Bridge ID:	
Plan Year:		2022		Parent Year:		2022		8.11			
FUND	PH	2024	2025	2026	2027	2028	2029	2030	Phase Total		
NHPM	D	\$0	\$0	\$0	\$0	\$0	\$662,477	\$0	\$662,477		
NHPM	C	\$0	\$0	\$0	\$0	\$0	\$5,962,291	\$0	\$5,962,291		
FY TOTAL:		\$0	\$0	\$0	\$0	\$0	\$6,624,768	\$0	\$6,624,768		

Leslie		HR-9006		From MP 44.040 To 51.026		On NHS		Description:		ADDRESS CONDITION OF HAL ROGERS DANIEL BOONE PARKWAY FROM MILEPOINT 44.04 TO MILEPOINT 51.026 (2024CCR)	
						YES		Type of Work:		AM-PAVEMENT (PKY)(P)	
Item#:		11-22202.00		Parent#:		11-22202.00		Length		Bridge ID:	
Plan Year:		2022		Parent Year:		2022		6.99			
FUND	PH	2024	2025	2026	2027	2028	2029	2030	Phase Total		
NHPM	D	\$0	\$0	\$0	\$0	\$0	\$545,783	\$0	\$545,783		
NHPM	C	\$0	\$0	\$0	\$0	\$0	\$4,912,043	\$0	\$4,912,043		
FY TOTAL:		\$0	\$0	\$0	\$0	\$0	\$5,457,826	\$0	\$5,457,826		

Leslie		KY-1482		From MP 1.582 To 2.000		On NHS		Description:		GUARD RAIL INSTALLATION ON BULL SKIN RD MP 1.582 TO MP 2 (2020CCN) (2024CCR)	
						NO		Type of Work:		GUARDRAIL REPLCMNT(P)	
Item#:		11-80108.00		Parent#:		11-80108.00		Length		Bridge ID:	
Plan Year:		2020		Parent Year:		2020		0.42			
FUND	PH	2024	2025	2026	2027	2028	2029	2030	Phase Total		
GR	C	\$0	\$50,000	\$0	\$0	\$0	\$0	\$0	\$50,000		
FY TOTAL:		\$0	\$50,000	\$0	\$0	\$0	\$0	\$0	\$50,000		

KENTUCKY TRANSPORTATION CABINET
SIX YEAR HIGHWAY PLAN
FY - 2024 THRU FY - 2030

Letcher		KY-931		From MP 4.890 To 5.280		On NHS		Description:		INSTALL GUARDRAIL ON KY-931 IN LETCHER COUNTY	
						NO		Type of Work:		SAF-GUARDRAIL(P)	
Item#:		12-4403.00		Parent#:		12-4403.00		Length		Bridge ID:	
Plan Year:		2020		Parent Year:		2020		0.39			
FUND	PH	2024	2025	2026	2027	2028	2029	2030	Phase Total		
GR	C	\$0	\$82,000	\$0	\$0	\$0	\$0	\$0	\$82,000		
FY TOTAL:		\$0	\$82,000	\$0	\$0	\$0	\$0	\$0	\$82,000		

Letcher		KY-932		From MP 4.800 To 4.920		On NHS		Description:		INSTALL GUARDRAIL ON KY-932 IN LETCHER COUNTY	
						NO		Type of Work:		SAF-GUARDRAIL(P)	
Item#:		12-4404.00		Parent#:		12-4404.00		Length		Bridge ID:	
Plan Year:		2020		Parent Year:		2020		0.12			
FUND	PH	2024	2025	2026	2027	2028	2029	2030	Phase Total		
GR	C	\$0	\$26,000	\$0	\$0	\$0	\$0	\$0	\$26,000		
FY TOTAL:		\$0	\$26,000	\$0	\$0	\$0	\$0	\$0	\$26,000		

Letcher		KY-317		From MP 3.850 To 4.350		On NHS		Description:		INSTALL GUARDRAIL ON KY-317 IN LETCHER COUNTY	
						NO		Type of Work:		SAF-GUARDRAIL(P)	
Item#:		12-4437.00		Parent#:		12-4437.00		Length		Bridge ID:	
Plan Year:		2020		Parent Year:		2020		0.50			
FUND	PH	2024	2025	2026	2027	2028	2029	2030	Phase Total		
GR	C	\$0	\$0	\$107,000	\$0	\$0	\$0	\$0	\$107,000		
FY TOTAL:		\$0	\$0	\$107,000	\$0	\$0	\$0	\$0	\$107,000		

Letcher		KY-317		From MP 4.360 To 4.770		On NHS		Description:		INSTALL GUARDRAIL ON KY-317 IN LETCHER COUNTY	
						NO		Type of Work:		SAF-GUARDRAIL(P)	
Item#:		12-4438.00		Parent#:		12-4438.00		Length		Bridge ID:	
Plan Year:		2020		Parent Year:		2020		0.41			
FUND	PH	2024	2025	2026	2027	2028	2029	2030	Phase Total		
GR	C	\$0	\$0	\$88,000	\$0	\$0	\$0	\$0	\$88,000		
FY TOTAL:		\$0	\$0	\$88,000	\$0	\$0	\$0	\$0	\$88,000		

Letcher		KY-317		From MP 4.770 To 5.040		On NHS		Description:		INSTALL GUARDRAIL ON KY-317 IN LETCHER COUNTY	
						NO		Type of Work:		SAF-GUARDRAIL(P)	
Item#:		12-4439.00		Parent#:		12-4439.00		Length		Bridge ID:	
Plan Year:		2020		Parent Year:		2020		0.27			
FUND	PH	2024	2025	2026	2027	2028	2029	2030	Phase Total		
GR	C	\$0	\$0	\$57,000	\$0	\$0	\$0	\$0	\$57,000		
FY TOTAL:		\$0	\$0	\$57,000	\$0	\$0	\$0	\$0	\$57,000		

Letcher		KY-7		From MP 15.520 To 15.960		On NHS		Description:		INSTALL GUARDRAIL ON KY-7 IN LETCHER COUNTY	
						NO		Type of Work:		SAF-GUARDRAIL(P)	
Item#:		12-4440.00		Parent#:		12-4440.00		Length		Bridge ID:	
Plan Year:		2020		Parent Year:		2020		0.44			
FUND	PH	2024	2025	2026	2027	2028	2029	2030	Phase Total		
GR	C	\$0	\$0	\$94,000	\$0	\$0	\$0	\$0	\$94,000		
FY TOTAL:		\$0	\$0	\$94,000	\$0	\$0	\$0	\$0	\$94,000		

**KENTUCKY TRANSPORTATION CABINET
SIX YEAR HIGHWAY PLAN
FY - 2024 THRU FY - 2030**

Letcher		KY-7		From MP 17.700 To 18.010		On NHS	Description:	INSTALL GUARDRAIL ON KY-7 IN LETCHER COUNTY		
						NO				
							Type of Work:	SAF-GUARDRAIL(P)		
Item#:		12-4441.00	Parent#:	12-4441.00	Length	Bridge ID:				
Plan Year:		2020	Parent Year:	2020	0.31					
FUND	PH	2024	2025	2026	2027	2028	2029	2030	Phase Total	
GR	C	\$0	\$0	\$67,000	\$0	\$0	\$0	\$0	\$67,000	
FY TOTAL:		\$0	\$0	\$67,000	\$0	\$0	\$0	\$0	\$67,000	

Letcher		KY-7		From MP 18.330 To 18.580		On NHS	Description:	INSTALL GUARDRAIL ON KY-7 IN LETCHER COUNTY		
						NO				
							Type of Work:	SAF-GUARDRAIL(P)		
Item#:		12-4442.00	Parent#:	12-4442.00	Length	Bridge ID:				
Plan Year:		2020	Parent Year:	2020	0.25					
FUND	PH	2024	2025	2026	2027	2028	2029	2030	Phase Total	
GR	C	\$0	\$0	\$53,000	\$0	\$0	\$0	\$0	\$53,000	
FY TOTAL:		\$0	\$0	\$53,000	\$0	\$0	\$0	\$0	\$53,000	

Letcher		KY-931		From MP 0.000 To 0.270		On NHS	Description:	INSTALL GUARDRAIL ON KY-931 IN LETCHER COUNTY		
						NO				
							Type of Work:	SAF-GUARDRAIL(P)		
Item#:		12-4443.00	Parent#:	12-4443.00	Length	Bridge ID:				
Plan Year:		2020	Parent Year:	2020	0.27					
FUND	PH	2024	2025	2026	2027	2028	2029	2030	Phase Total	
GR	C	\$0	\$0	\$59,000	\$0	\$0	\$0	\$0	\$59,000	
FY TOTAL:		\$0	\$0	\$59,000	\$0	\$0	\$0	\$0	\$59,000	

Letcher		KY-931		From MP 1.130 To 1.440		On NHS	Description:	INSTALL GUARDRAIL ON KY-931 IN LETCHER COUNTY		
						NO				
							Type of Work:	SAF-GUARDRAIL(P)		
Item#:		12-4444.00	Parent#:	12-4444.00	Length	Bridge ID:				
Plan Year:		2020	Parent Year:	2020	0.31					
FUND	PH	2024	2025	2026	2027	2028	2029	2030	Phase Total	
GR	C	\$0	\$0	\$66,000	\$0	\$0	\$0	\$0	\$66,000	
FY TOTAL:		\$0	\$0	\$66,000	\$0	\$0	\$0	\$0	\$66,000	

Letcher		KY-931		From MP 1.850 To 2.040		On NHS	Description:	INSTALL GUARDRAIL ON KY-931 IN LETCHER COUNTY		
						NO				
							Type of Work:	SAF-GUARDRAIL(P)		
Item#:		12-4445.00	Parent#:	12-4445.00	Length	Bridge ID:				
Plan Year:		2020	Parent Year:	2020	0.19					
FUND	PH	2024	2025	2026	2027	2028	2029	2030	Phase Total	
GR	C	\$0	\$0	\$41,000	\$0	\$0	\$0	\$0	\$41,000	
FY TOTAL:		\$0	\$0	\$41,000	\$0	\$0	\$0	\$0	\$41,000	

Letcher		KY-931		From MP 3.620 To 3.970		On NHS	Description:	INSTALL GUARDRAIL ON KY-931 IN LETCHER COUNTY		
						NO				
							Type of Work:	SAF-GUARDRAIL(P)		
Item#:		12-4446.00	Parent#:	12-4446.00	Length	Bridge ID:				
Plan Year:		2020	Parent Year:	2020	0.35					
FUND	PH	2024	2025	2026	2027	2028	2029	2030	Phase Total	
GR	C	\$0	\$0	\$75,000	\$0	\$0	\$0	\$0	\$75,000	
FY TOTAL:		\$0	\$0	\$75,000	\$0	\$0	\$0	\$0	\$75,000	

**KENTUCKY TRANSPORTATION CABINET
SIX YEAR HIGHWAY PLAN
FY - 2024 THRU FY - 2030**

Letcher		KY-931		From MP 3.970 To 4.220		On NHS	Description:	INSTALL GUARDRAIL ON KY-931 IN LETCHER COUNTY	
						NO			
							Type of Work:	SAF-GUARDRAIL(P)	
Item#:	12-4447.00	Parent#:	12-4447.00	Length		Bridge ID:			
Plan Year:	2020	Parent Year:	2020	0.25					
FUND	PH	2024	2025	2026	2027	2028	2029	2030	Phase Total
GR	C	\$0	\$0	\$54,000	\$0	\$0	\$0	\$0	\$54,000
FY TOTAL:		\$0	\$0	\$54,000	\$0	\$0	\$0	\$0	\$54,000

Letcher		KY-931		From MP 4.660 To 4.770		On NHS	Description:	INSTALL GUARDRAIL ON KY-931 IN LETCHER COUNTY	
						NO			
							Type of Work:	SAF-GUARDRAIL(P)	
Item#:	12-4448.00	Parent#:	12-4448.00	Length		Bridge ID:			
Plan Year:	2020	Parent Year:	2020	0.11					
FUND	PH	2024	2025	2026	2027	2028	2029	2030	Phase Total
GR	C	\$0	\$0	\$25,000	\$0	\$0	\$0	\$0	\$25,000
FY TOTAL:		\$0	\$0	\$25,000	\$0	\$0	\$0	\$0	\$25,000

Letcher		KY-7		From MP 2.602 To 2.680		On NHS	Description:	BRIDGE PROJECT IN LETCHER COUNTY ON (067B00038N) KY-7 AT CSX RR & N FRK KY RIVER (2024CCR)	
						NO			
							Type of Work:	AM-BRIDGE (P)	
Item#:	12-10017.00	Parent#:	12-10017.00	Length		Bridge ID:	067B00038N		
Plan Year:	2018	Parent Year:	2018	0.08					
FUND	PH	2024	2025	2026	2027	2028	2029	2030	Phase Total
BRX	D	\$841,892	\$0	\$0	\$0	\$0	\$0	\$0	\$841,892
BRX	C	\$5,612,616	\$0	\$0	\$0	\$0	\$0	\$0	\$5,612,616
FY TOTAL:		\$6,454,508	\$0	\$0	\$0	\$0	\$0	\$0	\$6,454,508

Letcher		KY-805		From MP 4.200 To 4.208		On NHS	Description:	BRIDGE PROJECT IN LETCHER COUNTY ON (067B00023N) KY-805 AT POTTER FORK	
						NO			
							Type of Work:	AM-BRIDGE (P)	
Item#:	12-10117.00	Parent#:	12-10117.00	Length		Bridge ID:	067B00023N		
Plan Year:	2022	Parent Year:	2022	0.01					
FUND	PH	2024	2025	2026	2027	2028	2029	2030	Phase Total
FBP	D	\$44,133	\$0	\$0	\$0	\$0	\$0	\$0	\$44,133
FBP	C	\$294,216	\$0	\$0	\$0	\$0	\$0	\$0	\$294,216
FY TOTAL:		\$338,349	\$0	\$0	\$0	\$0	\$0	\$0	\$338,349

Letcher		KY-931		From MP 8.799 To 8.819		On NHS	Description:	BRIDGE PROJECT IN LETCHER COUNTY ON (067B00053N) KY-931 AT N FORK KENTUCKY RIVER	
						NO			
							Type of Work:	AM-BRIDGE (P)	
Item#:	12-10119.00	Parent#:	12-10119.00	Length		Bridge ID:	067B00053N		
Plan Year:	2022	Parent Year:	2022	0.02					
FUND	PH	2024	2025	2026	2027	2028	2029	2030	Phase Total
FBP2	D	\$0	\$0	\$0	\$0	\$0	\$199,037	\$0	\$199,037
FBP2	C	\$0	\$0	\$0	\$0	\$0	\$1,326,908	\$0	\$1,326,908
FY TOTAL:		\$0	\$0	\$0	\$0	\$0	\$1,525,945	\$0	\$1,525,945

**KENTUCKY TRANSPORTATION CABINET
SIX YEAR HIGHWAY PLAN
FY - 2024 THRU FY - 2030**

Letcher KY-803 From MP 0.946 To 0.952 **On NHS** Description: BRIDGE PROJECT IN LETCHER COUNTY ON (067B00091N) KY-803 AT MILLSTONE CREEK
NO
Type of Work: AM-BRIDGE (P)
Bridge ID: 067B00091N

Item#: 12-10121.00 Parent#: 12-10121.00 Length
Plan Year: 2022 Parent Year: 2022 0.01

FUND	PH	2024	2025	2026	2027	2028	2029	2030	Phase Total
BRZ	D	\$0	\$0	\$0	\$0	\$0	\$94,248	\$0	\$94,248
FBP2	C	\$0	\$0	\$0	\$0	\$0	\$0	\$628,320	\$628,320
FY TOTAL:		\$0	\$0	\$0	\$0	\$0	\$94,248	\$628,320	\$722,568

Letcher KY-2036 From MP 4.066 To 4.082 **On NHS** Description: BRIDGE PROJECT IN LETCHER COUNTY ON (067B00094N) KY-2036 AT ROCKHOUSE CREEK
NO
Type of Work: AM-BRIDGE (P)
Bridge ID: 067B00094N

Item#: 12-10122.00 Parent#: 12-10122.00 Length
Plan Year: 2022 Parent Year: 2022 0.02

FUND	PH	2024	2025	2026	2027	2028	2029	2030	Phase Total
BRX	D	\$0	\$0	\$0	\$0	\$0	\$173,880	\$0	\$173,880
BRX	C	\$0	\$0	\$0	\$0	\$0	\$0	\$1,159,200	\$1,159,200
FY TOTAL:		\$0	\$0	\$0	\$0	\$0	\$173,880	\$1,159,200	\$1,333,080

Letcher KY-1862 From MP 1.294 To 1.310 **On NHS** Description: BRIDGE PROJECT IN LETCHER COUNTY ON (067B00113N) KY-1862 AT NORTH FORK KY RIVER
NO
Type of Work: AM-BRIDGE (P)
Bridge ID: 067B00113N

Item#: 12-10123.00 Parent#: 12-10123.00 Length
Plan Year: 2022 Parent Year: 2022 0.02

FUND	PH	2024	2025	2026	2027	2028	2029	2030	Phase Total
FBP	D	\$96,000	\$0	\$0	\$0	\$0	\$0	\$0	\$96,000
FBP	C	\$960,000	\$0	\$0	\$0	\$0	\$0	\$0	\$960,000
FY TOTAL:		\$1,056,000	\$0	\$0	\$0	\$0	\$0	\$0	\$1,056,000

Letcher KY-1862 From MP 1.185 To 1.191 **On NHS** Description: BRIDGE PROJECT IN LETCHER COUNTY ON (067B00118N) KY-1862 AT PINE CREEK
NO
Type of Work: AM-BRIDGE (P)
Bridge ID: 067B00118N

Item#: 12-10124.00 Parent#: 12-10124.00 Length
Plan Year: 2022 Parent Year: 2022 0.01

FUND	PH	2024	2025	2026	2027	2028	2029	2030	Phase Total
FBP	D	\$45,000	\$0	\$0	\$0	\$0	\$0	\$0	\$45,000
FBP	C	\$450,000	\$0	\$0	\$0	\$0	\$0	\$0	\$450,000
FY TOTAL:		\$495,000	\$0	\$0	\$0	\$0	\$0	\$0	\$495,000

Letcher CR-1339 From MP 0.010 To 0.020 **On NHS** Description: BRIDGE REPLACEMENT ON BLAIR BRANCH (CR-1339) IN LETCHER COUNTY. (067C00038N) (2024CCR)
NO
Type of Work: AM-BRIDGE (P)
Bridge ID: 067C00038N

Item#: 12-10145.00 Parent#: 99-65.22 Length
Plan Year: 2024 Parent Year: 2022 0.01

FUND	PH	2024	2025	2026	2027	2028	2029	2030	Phase Total
BRX	D	\$0	\$0	\$155,000	\$0	\$0	\$0	\$0	\$155,000
BRX	C	\$0	\$0	\$1,450,000	\$0	\$0	\$0	\$0	\$1,450,000
FY TOTAL:		\$0	\$0	\$1,605,000	\$0	\$0	\$0	\$0	\$1,605,000

KENTUCKY TRANSPORTATION CABINET
SIX YEAR HIGHWAY PLAN
FY - 2024 THRU FY - 2030

Logan		US-68-X		From MP 1.320 To 1.388		On NHS	Description:	BRIDGE PROJECT IN LOGAN COUNTY ON (071B00047N) US-68X AT RJC RAILROAD		
						NO				
Item#:		3-10042.00	Parent#:	3-10042.00	Length	Type of Work:		AM-BRIDGE (P)		
Plan Year:		2022	Parent Year:	2022	0.07	Bridge ID:		071B00047N		
FUND	PH	2024	2025	2026	2027	2028	2029	2030	Phase Total	
FBP	D	\$0	\$0	\$0	\$0	\$0	\$0	\$925,791	\$925,791	
FY TOTAL:		\$0	\$0	\$0	\$0	\$0	\$0	\$925,791	\$925,791	

Logan		KY-3201		From MP 0.408 To 0.422		On NHS	Description:	BRIDGE PROJECT IN LOGAN COUNTY ON (071B00099N) COOPERSTOWN-QUALIT AT MUD RIVER		
						NO				
Item#:		3-10043.00	Parent#:	3-10043.00	Length	Type of Work:		AM-BRIDGE (P)		
Plan Year:		2022	Parent Year:	2022	0.01	Bridge ID:		071B00099N		
FUND	PH	2024	2025	2026	2027	2028	2029	2030	Phase Total	
BRX	D	\$0	\$0	\$0	\$0	\$0	\$152,692	\$0	\$152,692	
FY TOTAL:		\$0	\$0	\$0	\$0	\$0	\$152,692	\$0	\$152,692	

Lyon		KY-295		From MP 2.834 To 2.878		On NHS	Description:	BRIDGE PROJECT IN LYON COUNTY ON (072B00038N) KY-295 AT I 24 @ MP 40.720		
						NO				
Item#:		1-10155.00	Parent#:	1-10155.00	Length	Type of Work:		AM-BRIDGE (P)		
Plan Year:		2022	Parent Year:	2022	0.04	Bridge ID:		072B00038N		
FUND	PH	2024	2025	2026	2027	2028	2029	2030	Phase Total	
BRX	D	\$0	\$0	\$0	\$0	\$0	\$0	\$277,431	\$277,431	
BRX	C	\$0	\$0	\$0	\$0	\$0	\$0	\$1,849,536	\$1,849,536	
FY TOTAL:		\$0	\$0	\$0	\$0	\$0	\$0	\$2,126,967	\$2,126,967	

Lyon		CS-1047		From MP 0.883 To 0.929		On NHS	Description:	BRIDGE PROJECT IN LYON COUNTY ON (072B00040N) GREGORY ROAD AT I-24 @ MP. 042.048		
						NO				
Item#:		1-10156.00	Parent#:	1-10156.00	Length	Type of Work:		AM-BRIDGE (P)		
Plan Year:		2022	Parent Year:	2022	0.05	Bridge ID:		072B00040N		
FUND	PH	2024	2025	2026	2027	2028	2029	2030	Phase Total	
FBP2	C	\$0	\$0	\$0	\$0	\$0	\$0	\$2,000,000	\$2,000,000	
FY TOTAL:		\$0	\$0	\$0	\$0	\$0	\$0	\$2,000,000	\$2,000,000	

Lyon		KY-6020		From MP 0.110 To 0.138		On NHS	Description:	BRIDGE PROJECT IN LYON COUNTY ON (072B00046N) KY-6020 AT I-24 @ MP. 050.701		
						NO				
Item#:		1-10157.00	Parent#:	1-10157.00	Length	Type of Work:		AM-BRIDGE (P)		
Plan Year:		2022	Parent Year:	2022	0.03	Bridge ID:		072B00046N		
FUND	PH	2024	2025	2026	2027	2028	2029	2030	Phase Total	
FBP2	C	\$0	\$0	\$0	\$0	\$0	\$0	\$2,000,000	\$2,000,000	
FY TOTAL:		\$0	\$0	\$0	\$0	\$0	\$0	\$2,000,000	\$2,000,000	

**KENTUCKY TRANSPORTATION CABINET
SIX YEAR HIGHWAY PLAN
FY - 2024 THRU FY - 2030**

Lyon		KY-903	From MP 0.322 To 0.372			On NHS	Description:	BRIDGE PROJECT IN LYON COUNTY ON (072B00047N) KY-903 AT I 24 @ MP. 51.718		
						NO				
Item#:		1-10158.00	Parent#:	1-10158.00	Length	Type of Work:		AM-BRIDGE (P)		
Plan Year:		2022	Parent Year:	2022	0.05	Bridge ID:		072B00047N		
FUND	PH	2024	2025	2026	2027	2028	2029	2030	Phase Total	
FBP2	C	\$0	\$0	\$0	\$0	\$0	\$0	\$2,000,000	\$2,000,000	
FY TOTAL:		\$0	\$0	\$0	\$0	\$0	\$0	\$2,000,000	\$2,000,000	

Lyon		KY-6020	From MP 0.216 To 0.246			On NHS	Description:	BRIDGE PROJECT IN LYON COUNTY ON (072B00058N) KY-6020 AT I-24 @ MP. 050.701		
						NO				
Item#:		1-10161.00	Parent#:	1-10161.00	Length	Type of Work:		AM-BRIDGE (P)		
Plan Year:		2022	Parent Year:	2022	0.03	Bridge ID:		072B00058N		
FUND	PH	2024	2025	2026	2027	2028	2029	2030	Phase Total	
BRX	C	\$0	\$0	\$0	\$0	\$0	\$0	\$2,000,000	\$2,000,000	
FY TOTAL:		\$0	\$0	\$0	\$0	\$0	\$0	\$2,000,000	\$2,000,000	

Lyon		I-24	From MP 33.990 To 45.130			On NHS	Description:	ADDRESS PAVEMENT CONDITION OF I-24 BOTH DIRECTION(S) FROM MILEPOINT 33.988 TO MILEPOINT 45.133 (2020CCR) (2022CCR) (2024CCR)		
						YES				
Item#:		1-20008.00	Parent#:	1-20008.00	Length	Type of Work:		PAVEMENT REHAB-INT(P)		
Plan Year:		2018	Parent Year:	2018	11.14	Bridge ID:				
FUND	PH	2024	2025	2026	2027	2028	2029	2030	Phase Total	
NHPM	D	\$0	\$360,000	\$0	\$0	\$0	\$0	\$0	\$360,000	
NHPM	C	\$0	\$3,240,000	\$0	\$0	\$0	\$0	\$0	\$3,240,000	
FY TOTAL:		\$0	\$3,600,000	\$0	\$0	\$0	\$0	\$0	\$3,600,000	

Lyon		I-24	From MP 45.000 To 54.842			On NHS	Description:	ADDRESS CONDITION OF I-024 NON-CARDINAL DIRECTION FROM MILEPOINT 45 TO MILEPOINT 54.842 (2024CCR)		
						YES				
Item#:		1-20010.00	Parent#:	1-20010.00	Length	Type of Work:		AM-PAVEMENT (INT)(P)		
Plan Year:		2018	Parent Year:	2018	9.84	Bridge ID:				
FUND	PH	2024	2025	2026	2027	2028	2029	2030	Phase Total	
NHPM	D	\$0	\$0	\$2,000,000	\$0	\$0	\$0	\$0	\$2,000,000	
NHPM	C	\$0	\$0	\$3,000,000	\$15,000,000	\$0	\$0	\$0	\$18,000,000	
FY TOTAL:		\$0	\$0	\$5,000,000	\$15,000,000	\$0	\$0	\$0	\$20,000,000	

Lyon		I-69	From MP 68.084 To 71.818			On NHS	Description:	ADDRESS CONDITION OF I-069 FROM MILEPOINT 68.084 TO MILEPOINT 71.818 (2024CCR)		
						YES				
Item#:		1-22077.00	Parent#:	1-22077.00	Length	Type of Work:		AM-PAVEMENT (INT)(P)		
Plan Year:		2022	Parent Year:	2022	3.73	Bridge ID:				
FUND	PH	2024	2025	2026	2027	2028	2029	2030	Phase Total	
NHPM	D	\$0	\$0	\$0	\$346,187	\$0	\$0	\$0	\$346,187	
NHPM	C	\$0	\$0	\$0	\$3,115,682	\$0	\$0	\$0	\$3,115,682	
FY TOTAL:		\$0	\$0	\$0	\$3,461,869	\$0	\$0	\$0	\$3,461,869	

**KENTUCKY TRANSPORTATION CABINET
SIX YEAR HIGHWAY PLAN
FY - 2024 THRU FY - 2030**

Lyon I-69 From MP 71.786 To 73.694 **On NHS** Description: ADDRESS CONDITION OF I-069 FROM MILEPOINT 71.786 TO MILEPOINT 73.694 (2024CCR)
YES
Type of Work: AM-PAVEMENT (INT)(P)
Bridge ID:

Item#: 1-22078.00 Parent#: 1-22078.00 Length
Plan Year: 2022 Parent Year: 2022 1.91

FUND	PH	2024	2025	2026	2027	2028	2029	2030	Phase Total
NHPM	D	\$0	\$0	\$623,280	\$0	\$0	\$0	\$0	\$623,280
NHPM	C	\$0	\$0	\$5,609,520	\$0	\$0	\$0	\$0	\$5,609,520
FY TOTAL:		\$0	\$0	\$6,232,800	\$0	\$0	\$0	\$0	\$6,232,800

Madison KY-1985 From MP 1.469 To 1.483 **On NHS** Description: BRIDGE PROJECT IN MADISON COUNTY ON (076B00070N) KY-1985 AT TATES CREEK
NO
Type of Work: AM-BRIDGE (P)
Bridge ID: 076B00070N

Item#: 7-10050.00 Parent#: 7-10050.00 Length
Plan Year: 2022 Parent Year: 2022 0.01

FUND	PH	2024	2025	2026	2027	2028	2029	2030	Phase Total
BRX	D	\$0	\$0	\$0	\$0	\$0	\$169,079	\$0	\$169,079
BRZ	C	\$0	\$0	\$0	\$0	\$0	\$0	\$1,127,189	\$1,127,189
FY TOTAL:		\$0	\$0	\$0	\$0	\$0	\$169,079	\$1,127,189	\$1,296,268

Madison I-75 From MP 86.250 To 97.703 **On NHS** Description: ADDRESS CONDITION OF I-075 FROM MILEPOINT 86.25 TO MILEPOINT 97.703 (2024CCR)
YES
Type of Work: AM-PAVEMENT (INT)(P)
Bridge ID:

Item#: 7-22115.00 Parent#: 7-22115.00 Length
Plan Year: 2022 Parent Year: 2022 11.45

FUND	PH	2024	2025	2026	2027	2028	2029	2030	Phase Total
NHPM	D	\$0	\$1,436,206	\$0	\$0	\$0	\$0	\$0	\$1,436,206
NHPM	C	\$0	\$0	\$2,925,856	\$10,000,000	\$0	\$0	\$0	\$12,925,856
FY TOTAL:		\$0	\$1,436,206	\$2,925,856	\$10,000,000	\$0	\$0	\$0	\$14,362,062

Magoffin KY-1081 From MP 8.540 To 8.670 **On NHS** Description: INSTALL GUARDRAIL ON KY-1081 IN MAGOFFIN COUNTY
NO
Type of Work: SAF-GUARDRAIL(P)
Bridge ID:

Item#: 10-4316.00 Parent#: 10-4316.00 Length
Plan Year: 2020 Parent Year: 2020 0.13

FUND	PH	2024	2025	2026	2027	2028	2029	2030	Phase Total
GR	C	\$0	\$0	\$26,000	\$0	\$0	\$0	\$0	\$26,000
FY TOTAL:		\$0	\$0	\$26,000	\$0	\$0	\$0	\$0	\$26,000

Magoffin KY-3333 From MP 0.560 To 0.578 **On NHS** Description: BRIDGE PROJECT IN MAGOFFIN COUNTY ON (077B00071N) KY-3333 AT LICK CR.
NO
Type of Work: AM-BRIDGE (P)
Bridge ID: 077B00071N

Item#: 10-10053.00 Parent#: 10-10053.00 Length
Plan Year: 2022 Parent Year: 2022 0.02

FUND	PH	2024	2025	2026	2027	2028	2029	2030	Phase Total
FBP	C	\$0	\$0	\$0	\$200,000	\$0	\$0	\$0	\$200,000
FY TOTAL:		\$0	\$0	\$0	\$200,000	\$0	\$0	\$0	\$200,000

KENTUCKY TRANSPORTATION CABINET
 SIX YEAR HIGHWAY PLAN
 FY - 2024 THRU FY - 2030

Marshall	KY-2603	From MP 1.165 To 1.185			On NHS	Description:	BRIDGE PROJECT IN MARSHALL COUNTY ON (079B00138N) KY-2603 AT SOLDIER CREEK		
					NO				
						Type of Work:	AM-BRIDGE (P)		
Item#:	1-10180.00	Parent#:	1-10180.00	Length		Bridge ID:			
Plan Year:	2022	Parent Year:	2022	0.02					
FUND	PH	2024	2025	2026	2027	2028	2029	2030	Phase Total
FBP	D	\$175,000	\$0	\$0	\$0	\$0	\$0	\$0	\$175,000
FBP	C	\$1,750,000	\$0	\$0	\$0	\$0	\$0	\$0	\$1,750,000
FY TOTAL:		\$1,925,000	\$0	\$0	\$0	\$0	\$0	\$0	\$1,925,000

Marshall	I -24	From MP 17.320 To 29.140			On NHS	Description:	ADDRESS CONDITION OF I-024 FROM MILEPOINT 17.32 TO MILEPOINT 29.136 (2024CCR)		
					YES				
						Type of Work:	AM-PAVEMENT (INT)(P)		
Item#:	1-20013.00	Parent#:	1-20013.00	Length		Bridge ID:			
Plan Year:	2018	Parent Year:	2018	11.82					
FUND	PH	2024	2025	2026	2027	2028	2029	2030	Phase Total
NHPM	D	\$0	\$0	\$0	\$1,350,963	\$0	\$0	\$0	\$1,350,963
NHPM	C	\$0	\$0	\$0	\$12,158,663	\$0	\$0	\$0	\$12,158,663
FY TOTAL:		\$0	\$0	\$0	\$13,509,626	\$0	\$0	\$0	\$13,509,626

Marshall	I -24	From MP 26.558 To 29.136			On NHS	Description:	ADDRESS CONDITION OF I-024 FROM MILEPOINT 26.558 TO MILEPOINT 29.136 (2024CCR)		
					YES				
						Type of Work:	AM-PAVEMENT (INT)(P)		
Item#:	1-20034.00	Parent#:	1-20034.00	Length		Bridge ID:			
Plan Year:	2024	Parent Year:	2024	2.58					
FUND	PH	2024	2025	2026	2027	2028	2029	2030	Phase Total
NHPM	D	\$0	\$0	\$244,129	\$0	\$0	\$0	\$0	\$244,129
NHPM	C	\$0	\$0	\$2,197,165	\$0	\$0	\$0	\$0	\$2,197,165
FY TOTAL:		\$0	\$0	\$2,441,294	\$0	\$0	\$0	\$0	\$2,441,294

Marshall	I -69	From MP 34.487 To 40.076			On NHS	Description:	ADDRESS CONDITION OF I-069 FROM MILEPOINT 34.487 TO MILEPOINT 40.076 (2024CCR)		
					YES				
						Type of Work:	AM-PAVEMENT (INT)(P)		
Item#:	1-22073.00	Parent#:	1-22073.00	Length		Bridge ID:			
Plan Year:	2022	Parent Year:	2022	5.59					
FUND	PH	2024	2025	2026	2027	2028	2029	2030	Phase Total
NHPM	D	\$0	\$1,952,072	\$0	\$0	\$0	\$0	\$0	\$1,952,072
NHPM	C	\$0	\$0	\$2,568,646	\$15,000,000	\$0	\$0	\$0	\$17,568,646
FY TOTAL:		\$0	\$1,952,072	\$2,568,646	\$15,000,000	\$0	\$0	\$0	\$19,520,718

Marshall	I -69	From MP 40.076 To 50.547			On NHS	Description:	ADDRESS CONDITION OF I-069 FROM MILEPOINT 40.076 TO MILEPOINT 50.547 (2024CCR)		
					YES				
						Type of Work:	AM-PAVEMENT (INT)(P)		
Item#:	1-22074.00	Parent#:	1-22074.00	Length		Bridge ID:			
Plan Year:	2022	Parent Year:	2022	10.47					
FUND	PH	2024	2025	2026	2027	2028	2029	2030	Phase Total
NHPM	D	\$0	\$0	\$0	\$875,376	\$0	\$0	\$0	\$875,376
NHPM	C	\$0	\$0	\$0	\$7,878,380	\$0	\$0	\$0	\$7,878,380
FY TOTAL:		\$0	\$0	\$0	\$8,753,756	\$0	\$0	\$0	\$8,753,756

**KENTUCKY TRANSPORTATION CABINET
SIX YEAR HIGHWAY PLAN
FY - 2024 THRU FY - 2030**

Martin		KY-1439		From MP 2.000 To 2.300		On NHS	Description:	INSTALL GUARDRAIL ON KY-1439 IN MARTIN COUNTY		
						NO	Type of Work:	SAF-GUARDRAIL(P)		
Item#:	12-4449.00	Parent#:	12-4449.00	Length						
Plan Year:	2020	Parent Year:	2020	0.30						
FUND	PH	2024	2025	2026	2027	2028	2029	2030	Phase Total	
GR	C	\$0	\$0	\$64,000	\$0	\$0	\$0	\$0	\$64,000	
FY TOTAL:		\$0	\$0	\$64,000	\$0	\$0	\$0	\$0	\$64,000	

Martin		KY-292		From MP 8.000 To 8.150		On NHS	Description:	INSTALL GUARDRAIL ON KY-292 IN MARTIN COUNTY		
						NO	Type of Work:	SAF-GUARDRAIL(P)		
Item#:	12-4450.00	Parent#:	12-4450.00	Length						
Plan Year:	2020	Parent Year:	2020	0.15						
FUND	PH	2024	2025	2026	2027	2028	2029	2030	Phase Total	
GR	C	\$0	\$0	\$32,000	\$0	\$0	\$0	\$0	\$32,000	
FY TOTAL:		\$0	\$0	\$32,000	\$0	\$0	\$0	\$0	\$32,000	

Martin		KY-292		From MP 8.250 To 8.300		On NHS	Description:	INSTALL GUARDRAIL ON KY-292 IN MARTIN COUNTY		
						NO	Type of Work:	SAF-GUARDRAIL(P)		
Item#:	12-4451.00	Parent#:	12-4451.00	Length						
Plan Year:	2020	Parent Year:	2020	0.05						
FUND	PH	2024	2025	2026	2027	2028	2029	2030	Phase Total	
GR	C	\$0	\$0	\$12,000	\$0	\$0	\$0	\$0	\$12,000	
FY TOTAL:		\$0	\$0	\$12,000	\$0	\$0	\$0	\$0	\$12,000	

Martin		KY-292		From MP 8.380 To 8.850		On NHS	Description:	INSTALL GUARDRAIL ON KY-292 IN MARTIN COUNTY		
						NO	Type of Work:	SAF-GUARDRAIL(P)		
Item#:	12-4452.00	Parent#:	12-4452.00	Length						
Plan Year:	2020	Parent Year:	2020	0.47						
FUND	PH	2024	2025	2026	2027	2028	2029	2030	Phase Total	
GR	C	\$0	\$0	\$98,000	\$0	\$0	\$0	\$0	\$98,000	
FY TOTAL:		\$0	\$0	\$98,000	\$0	\$0	\$0	\$0	\$98,000	

Martin		KY-292		From MP 8.990 To 9.000		On NHS	Description:	INSTALL GUARDRAIL ON KY-292 IN MARTIN COUNTY		
						NO	Type of Work:	SAF-GUARDRAIL(P)		
Item#:	12-4453.00	Parent#:	12-4453.00	Length						
Plan Year:	2020	Parent Year:	2020	0.01						
FUND	PH	2024	2025	2026	2027	2028	2029	2030	Phase Total	
GR	C	\$0	\$0	\$3,000	\$0	\$0	\$0	\$0	\$3,000	
FY TOTAL:		\$0	\$0	\$3,000	\$0	\$0	\$0	\$0	\$3,000	

Martin		KY-292		From MP 22.050 To 22.190		On NHS	Description:	INSTALL GUARDRAIL ON KY-292 IN MARTIN COUNTY		
						NO	Type of Work:	SAF-GUARDRAIL(P)		
Item#:	12-4454.00	Parent#:	12-4454.00	Length						
Plan Year:	2020	Parent Year:	2020	0.14						
FUND	PH	2024	2025	2026	2027	2028	2029	2030	Phase Total	
GR	C	\$0	\$0	\$31,000	\$0	\$0	\$0	\$0	\$31,000	
FY TOTAL:		\$0	\$0	\$31,000	\$0	\$0	\$0	\$0	\$31,000	

**KENTUCKY TRANSPORTATION CABINET
SIX YEAR HIGHWAY PLAN
FY - 2024 THRU FY - 2030**

Martin		KY-908		From MP 5.900 To 6.310		On NHS		Description:		INSTALL GUARDRAIL ON KY-908 IN MARTIN COUNTY	
						NO		Type of Work:		SAF-GUARDRAIL(P)	
Item#:	12-4480.00	Parent#:	12-4480.00	Length		Bridge ID:					
Plan Year:	2020	Parent Year:	2020	0.41							
FUND	PH	2024	2025	2026	2027	2028	2029	2030	Phase Total		
GR	C	\$0	\$89,000	\$0	\$0	\$0	\$0	\$0	\$89,000		
FY TOTAL:		\$0	\$89,000	\$0	\$0	\$0	\$0	\$0	\$89,000		

Martin		KY-40		From MP 10.136 To 10.168		On NHS		Description:		BRIDGE PROJECT IN MARTIN COUNTY ON (080B00005N) KY-40 AT ROCKCASTLE CREEK	
						NO		Type of Work:		AM-BRIDGE (P)	
Item#:	12-10127.00	Parent#:	12-10127.00	Length		Bridge ID:		080B00005N			
Plan Year:	2022	Parent Year:	2022	0.03							
FUND	PH	2024	2025	2026	2027	2028	2029	2030	Phase Total		
FBP2	D	\$0	\$0	\$0	\$0	\$0	\$491,787	\$0	\$491,787		
FBP2	C	\$0	\$0	\$0	\$0	\$0	\$0	\$3,278,578	\$3,278,578		
FY TOTAL:		\$0	\$0	\$0	\$0	\$0	\$491,787	\$3,278,578	\$3,770,365		

Martin		KY-1224		From MP 5.112 To 5.120		On NHS		Description:		BRIDGE PROJECT IN MARTIN COUNTY ON (080B00006N) KY-1224 AT ROCKHOUSE FORK	
						NO		Type of Work:		AM-BRIDGE (P)	
Item#:	12-10128.00	Parent#:	12-10128.00	Length		Bridge ID:		080B00006N			
Plan Year:	2022	Parent Year:	2022	0.01							
FUND	PH	2024	2025	2026	2027	2028	2029	2030	Phase Total		
BRX	D	\$0	\$0	\$0	\$0	\$0	\$64,000	\$0	\$64,000		
FBP2	C	\$0	\$0	\$0	\$0	\$0	\$0	\$640,000	\$640,000		
FY TOTAL:		\$0	\$0	\$0	\$0	\$0	\$64,000	\$640,000	\$704,000		

Martin		KY-292		From MP 8.554 To 8.558		On NHS		Description:		BRIDGE PROJECT IN MARTIN COUNTY ON (080B00014N) KY-292 AT LONG BRANCH	
						NO		Type of Work:		AM-BRIDGE (P)	
Item#:	12-10129.00	Parent#:	12-10129.00	Length		Bridge ID:		080B00014N			
Plan Year:	2022	Parent Year:	2022	0.00							
FUND	PH	2024	2025	2026	2027	2028	2029	2030	Phase Total		
BRO	D	\$375,000	\$0	\$0	\$0	\$0	\$0	\$0	\$375,000		
BRO	C	\$3,750,000	\$0	\$0	\$0	\$0	\$0	\$0	\$3,750,000		
FY TOTAL:		\$4,125,000	\$0	\$0	\$0	\$0	\$0	\$0	\$4,125,000		

Martin		CR-1317		From MP 0.025 To 0.045		On NHS		Description:		BRIDGE PROJECT IN MARTIN COUNTY ON (080C00057N) JOHNSON BOTTOM AT ROCKCASTLE CREEK	
						NO		Type of Work:		AM-BRIDGE (P)	
Item#:	12-10130.00	Parent#:	12-10130.00	Length		Bridge ID:		080C00057N			
Plan Year:	2022	Parent Year:	2022	0.02							
FUND	PH	2024	2025	2026	2027	2028	2029	2030	Phase Total		
FBP	D	\$165,166	\$0	\$0	\$0	\$0	\$0	\$0	\$165,166		
FBP	C	\$1,101,102	\$0	\$0	\$0	\$0	\$0	\$0	\$1,101,102		
FY TOTAL:		\$1,266,268	\$0	\$0	\$0	\$0	\$0	\$0	\$1,266,268		

KENTUCKY TRANSPORTATION CABINET
SIX YEAR HIGHWAY PLAN
FY - 2024 THRU FY - 2030

Martin		KY-3407		From MP 2.306 To 2.334		On NHS		Description:		ADDRESS DEFICIENCIES OF BRIDGE ON KY 3407 OVER WOLF CREEK (080B00028N)	
						NO		Type of Work:		AM-BRIDGE (P)	
Item#:		12-10151.00		Parent#:		12-10151.00		Length		Bridge ID:	
Plan Year:		2024		Parent Year:		2024		0.03			
FUND	PH	2024	2025	2026	2027	2028	2029	2030	Phase Total		
BRX	D	\$0	\$0	\$0	\$0	\$0	\$211,242	\$0	\$211,242		
FY TOTAL:		\$0	\$0	\$0	\$0	\$0	\$211,242	\$0	\$211,242		

Mason		KY-1448		From MP 5.000 To 5.420		On NHS		Description:		INSTALL GUARDRAIL ON KY-1448 IN MASON COUNTY	
						NO		Type of Work:		SAF-GUARDRAIL(P)	
Item#:		9-4318.00		Parent#:		9-4318.00		Length		Bridge ID:	
Plan Year:		2020		Parent Year:		2020		0.42			
FUND	PH	2024	2025	2026	2027	2028	2029	2030	Phase Total		
GR	C	\$90,000	\$0	\$0	\$0	\$0	\$0	\$0	\$90,000		
FY TOTAL:		\$90,000	\$0	\$0	\$0	\$0	\$0	\$0	\$90,000		

Mason		US-62		From MP 0.000 To 0.400		On NHS		Description:		INSTALL GUARDRAIL ON US-62 IN MASON COUNTY	
						NO		Type of Work:		SAF-GUARDRAIL(P)	
Item#:		9-4322.00		Parent#:		9-4322.00		Length		Bridge ID:	
Plan Year:		2020		Parent Year:		2020		0.40			
FUND	PH	2024	2025	2026	2027	2028	2029	2030	Phase Total		
GR	C	\$0	\$85,000	\$0	\$0	\$0	\$0	\$0	\$85,000		
FY TOTAL:		\$0	\$85,000	\$0	\$0	\$0	\$0	\$0	\$85,000		

Mason		KY-10		From MP 6.900 To 7.250		On NHS		Description:		INSTALL GUARDRAIL ON KY-10 IN MASON COUNTY	
						NO		Type of Work:		SAF-GUARDRAIL(P)	
Item#:		9-4325.00		Parent#:		9-4325.00		Length		Bridge ID:	
Plan Year:		2020		Parent Year:		2020		0.35			
FUND	PH	2024	2025	2026	2027	2028	2029	2030	Phase Total		
GR	C	\$0	\$0	\$74,000	\$0	\$0	\$0	\$0	\$74,000		
FY TOTAL:		\$0	\$0	\$74,000	\$0	\$0	\$0	\$0	\$74,000		

Mason		US-68		From MP 18.045 To 18.457		On NHS		Description:		ADDRESS CABLES AND OTHER DEFICIENCIES ON WILLIAM HARSHA BRIDGE OVER THE OHIO RIVER. (JOINT PROJECT WITH OHIO 18%) (081B00069N)(BSBP)(SD)	
						YES		Type of Work:		AM-BRIDGE (P)	
Item#:		9-10013.10		Parent#:		9-10013.00		Length		Bridge ID:	
Plan Year:		2022		Parent Year:		2018		0.41			
FUND	PH	2024	2025	2026	2027	2028	2029	2030	Phase Total		
BRO	C	\$0	\$8,000,000	\$0	\$0	\$0	\$0	\$0	\$8,000,000		
FY TOTAL:		\$0	\$8,000,000	\$0	\$0	\$0	\$0	\$0	\$8,000,000		

**KENTUCKY TRANSPORTATION CABINET
SIX YEAR HIGHWAY PLAN
FY - 2024 THRU FY - 2030**

McCracken I-24		From MP 9.573 To 16.172			On NHS	Description:	ADDRESS CONDITION OF I-024 FROM MILEPOINT 9.5735 TO MILEPOINT 16.172		
					YES				
						Type of Work:	AM-PAVEMENT (INT)(P)		
Item#:	1-22003.00	Parent#:	1-22003.00	Length	Bridge ID:				
Plan Year:	2022	Parent Year:	2022	6.60					
FUND	PH	2024	2025	2026	2027	2028	2029	2030	Phase Total
STP4	D	\$0	\$250,000	\$0	\$0	\$0	\$0	\$0	\$250,000
STP4	C	\$0	\$2,250,000	\$0	\$0	\$0	\$0	\$0	\$2,250,000
FY TOTAL:		\$0	\$2,500,000	\$0	\$0	\$0	\$0	\$0	\$2,500,000

McCracken KY-305		From MP 8.348 To 8.882			On NHS	Description:	ADDRESS CONDITION OF KY-305 FROM MILEPOINT 8.348 TO MILEPOINT 8.882 (2024CCR)		
					NO				
						Type of Work:	AM-PAVEMENT (PRI)(P)		
Item#:	1-22356.00	Parent#:	1-22356.00	Length	Bridge ID:				
Plan Year:	2022	Parent Year:	2022	0.53					
FUND	PH	2024	2025	2026	2027	2028	2029	2030	Phase Total
STP3	D	\$0	\$0	\$0	\$37,500	\$0	\$0	\$0	\$37,500
STP3	C	\$0	\$0	\$0	\$712,500	\$0	\$0	\$0	\$712,500
FY TOTAL:		\$0	\$0	\$0	\$750,000	\$0	\$0	\$0	\$750,000

McCreary KY-700		From MP 8.480 To 8.660			On NHS	Description:	INSTALL GUARDRAIL ON KY-700 IN MCCREARY COUNTY		
					NO				
						Type of Work:	SAF-GUARDRAIL(P)		
Item#:	8-4321.00	Parent#:	8-4321.00	Length	Bridge ID:				
Plan Year:	2020	Parent Year:	2020	0.18					
FUND	PH	2024	2025	2026	2027	2028	2029	2030	Phase Total
GR	C	\$0	\$0	\$39,000	\$0	\$0	\$0	\$0	\$39,000
FY TOTAL:		\$0	\$0	\$39,000	\$0	\$0	\$0	\$0	\$39,000

McCreary KY-700		From MP 13.320 To 13.890			On NHS	Description:	INSTALL GUARDRAIL ON KY-700 IN MCCREARY COUNTY		
					NO				
						Type of Work:	SAF-GUARDRAIL(P)		
Item#:	8-4322.00	Parent#:	8-4322.00	Length	Bridge ID:				
Plan Year:	2020	Parent Year:	2020	0.57					
FUND	PH	2024	2025	2026	2027	2028	2029	2030	Phase Total
GR	C	\$0	\$0	\$122,000	\$0	\$0	\$0	\$0	\$122,000
FY TOTAL:		\$0	\$0	\$122,000	\$0	\$0	\$0	\$0	\$122,000

McCreary KY-700		From MP 14.680 To 15.530			On NHS	Description:	INSTALL GUARDRAIL ON KY-700 IN MCCREARY COUNTY		
					NO				
						Type of Work:	SAF-GUARDRAIL(P)		
Item#:	8-4323.00	Parent#:	8-4323.00	Length	Bridge ID:				
Plan Year:	2020	Parent Year:	2020	0.85					
FUND	PH	2024	2025	2026	2027	2028	2029	2030	Phase Total
GR	C	\$0	\$0	\$180,000	\$0	\$0	\$0	\$0	\$180,000
FY TOTAL:		\$0	\$0	\$180,000	\$0	\$0	\$0	\$0	\$180,000

**KENTUCKY TRANSPORTATION CABINET
SIX YEAR HIGHWAY PLAN
FY - 2024 THRU FY - 2030**

McLean	US-431	From MP 1.570 To 1.630			On NHS	Description:	INSTALL GUARDRAIL ON US-431 IN MCLEAN COUNTY		
					NO				
						Type of Work:	SAF-GUARDRAIL(P)		
Item#:	2-4313.00	Parent#:	2-4313.00	Length		Bridge ID:			
Plan Year:	2020	Parent Year:	2020	0.06					
FUND	PH	2024	2025	2026	2027	2028	2029	2030	Phase Total
GR	C	\$0	\$13,000	\$0	\$0	\$0	\$0	\$0	\$13,000
FY TOTAL:		\$0	\$13,000	\$0	\$0	\$0	\$0	\$0	\$13,000

McLean	KY-81	From MP 6.854 To 6.860			On NHS	Description:	BRIDGE PROJECT IN MCCLEAN COUNTY ON (075B00025N) KY-81 AT SLOUGH		
					NO				
						Type of Work:	AM-BRIDGE (P)		
Item#:	2-10110.00	Parent#:	2-10110.00	Length		Bridge ID:	075B00025N		
Plan Year:	2022	Parent Year:	2022	0.01					
FUND	PH	2024	2025	2026	2027	2028	2029	2030	Phase Total
FBP	D	\$0	\$0	\$0	\$0	\$0	\$40,000	\$0	\$40,000
BRZ	R	\$0	\$0	\$0	\$0	\$0	\$2,000	\$0	\$2,000
FBP2	C	\$0	\$0	\$0	\$0	\$0	\$1,055,503	\$0	\$1,055,503
FY TOTAL:		\$0	\$0	\$0	\$0	\$0	\$1,097,503	\$0	\$1,097,503

McLean	KY-81	From MP 0.000 To 0.003			On NHS	Description:	BRIDGE PROJECT IN MCCLEAN COUNTY ON (075B00028N) KY-81 AT UNNAME STREAM		
					NO				
						Type of Work:	AM-BRIDGE (P)		
Item#:	2-10111.00	Parent#:	2-10111.00	Length		Bridge ID:	075B00028N		
Plan Year:	2022	Parent Year:	2022	0.00					
FUND	PH	2024	2025	2026	2027	2028	2029	2030	Phase Total
FBP	D	\$0	\$0	\$0	\$0	\$0	\$0	\$101,376	\$101,376
FY TOTAL:		\$0	\$0	\$0	\$0	\$0	\$0	\$101,376	\$101,376

McLean	KY-140	From MP 8.208 To 8.222			On NHS	Description:	BRIDGE PROJECT IN MCCLEAN COUNTY ON (075B00040N) KY-140 AT BR OF LONG FALLS CREEK		
					NO				
						Type of Work:	AM-BRIDGE (P)		
Item#:	2-10116.00	Parent#:	2-10116.00	Length		Bridge ID:	075B00040N		
Plan Year:	2022	Parent Year:	2022	0.01					
FUND	PH	2024	2025	2026	2027	2028	2029	2030	Phase Total
BRX	D	\$0	\$0	\$0	\$165,393	\$0	\$0	\$0	\$165,393
BRX	C	\$0	\$0	\$0	\$0	\$1,102,620	\$0	\$0	\$1,102,620
FY TOTAL:		\$0	\$0	\$0	\$165,393	\$1,102,620	\$0	\$0	\$1,268,013

McLean	KY-140	From MP 3.122 To 3.128			On NHS	Description:	ADDRESS DEFICIENCIES OF BRIDGE ON KY 140 OVER PORTERS DITCH (075B00041N)		
					NO				
						Type of Work:	AM-BRIDGE (P)		
Item#:	2-10152.00	Parent#:	2-10152.00	Length		Bridge ID:	075B00041N		
Plan Year:	2024	Parent Year:	2024	0.01					
FUND	PH	2024	2025	2026	2027	2028	2029	2030	Phase Total
BRX	D	\$0	\$0	\$0	\$0	\$85,404	\$0	\$0	\$85,404
BRX	C	\$0	\$0	\$0	\$0	\$569,360	\$0	\$0	\$569,360
FY TOTAL:		\$0	\$0	\$0	\$0	\$654,764	\$0	\$0	\$654,764

**KENTUCKY TRANSPORTATION CABINET
SIX YEAR HIGHWAY PLAN
FY - 2024 THRU FY - 2030**

Meade		KY-313		From MP 0.000 To 0.374		On NHS	Description:	ADDRESS DEFICIENCIES OF BRIDGE ON KY 313 OVER OHIO RIVER & CO ROAD (082B00021N)		
						NO	Type of Work:	AM-BRIDGE (P)		
Item#:	4-10078.00	Parent#:	4-10078.00	Length		Bridge ID:	082B00021N			
Plan Year:	2024	Parent Year:	2024	0.37						
FUND	PH	2024	2025	2026	2027	2028	2029	2030	Phase Total	
BRX	C	\$475,000	\$0	\$0	\$0	\$0	\$0	\$3,525,000	\$4,000,000	
FY TOTAL:		\$475,000	\$0	\$0	\$0	\$0	\$0	\$3,525,000	\$4,000,000	

Menifee		KY-713		From MP 12.746 To 12.754		On NHS	Description:	BRIDGE PROJECT IN MENIFEE COUNTY ON (083B00024N) KY-713 AT BEAVER CR @MENIFEE HISCH		
						NO	Type of Work:	AM-BRIDGE (P)		
Item#:	10-10054.00	Parent#:	10-10054.00	Length		Bridge ID:	083B00024N			
Plan Year:	2022	Parent Year:	2022	0.01						
FUND	PH	2024	2025	2026	2027	2028	2029	2030	Phase Total	
BRX	D	\$0	\$0	\$0	\$0	\$0	\$87,000	\$0	\$87,000	
FBP2	C	\$0	\$0	\$0	\$0	\$0	\$0	\$870,000	\$870,000	
FY TOTAL:		\$0	\$0	\$0	\$0	\$0	\$87,000	\$870,000	\$957,000	

Mercer		US-68		From MP 19.993 To 20.058		On NHS	Description:	BRIDGE PROJECT IN MERCER COUNTY ON (084B00003N) US-68 AT KENTUCKY RIVER		
Jessamine		US-68		From MP 0.000 To 0.053		NO	Type of Work:	AM-BRIDGE (P)		
Item#:	7-10054.00	Parent#:	7-10054.00	Length		Bridge ID:	084B00003N			
Plan Year:	2022	Parent Year:	2022	0.12						
FUND	PH	2024	2025	2026	2027	2028	2029	2030	Phase Total	
BRX	D	\$0	\$0	\$0	\$1,979,779	\$0	\$0	\$0	\$1,979,779	
BRX	C	\$0	\$0	\$0	\$0	\$13,198,524	\$0	\$0	\$13,198,524	
FY TOTAL:		\$0	\$0	\$0	\$1,979,779	\$13,198,524	\$0	\$0	\$15,178,303	

Mercer		BG-9002		From MP 52.315 To 56.287		On NHS	Description:	ADDRESS CONDITION OF MARTHA LAYNE COLLINS BLUEGRASS PARKWAY FROM MILEPOINT 52.315 TO MILEPOINT 56.287		
						YES	Type of Work:	AM-PAVEMENT (PKY)(P)		
Item#:	7-22182.00	Parent#:	7-22182.00	Length		Bridge ID:				
Plan Year:	2022	Parent Year:	2022	3.97						
FUND	PH	2024	2025	2026	2027	2028	2029	2030	Phase Total	
NHPM	D	\$0	\$150,000	\$0	\$0	\$0	\$0	\$0	\$150,000	
NHPM	C	\$0	\$1,350,000	\$0	\$0	\$0	\$0	\$0	\$1,350,000	
FY TOTAL:		\$0	\$1,500,000	\$0	\$0	\$0	\$0	\$0	\$1,500,000	

Monroe		KY-100		From MP 19.700 To 19.890		On NHS	Description:	INSTALL GUARDRAIL ON KY-100 IN MONROE COUNTY		
						NO	Type of Work:	SAF-GUARDRAIL(P)		
Item#:	3-4311.00	Parent#:	3-4311.00	Length		Bridge ID:				
Plan Year:	2020	Parent Year:	2020	0.19						
FUND	PH	2024	2025	2026	2027	2028	2029	2030	Phase Total	
GR	C	\$0	\$0	\$40,000	\$0	\$0	\$0	\$0	\$40,000	
FY TOTAL:		\$0	\$0	\$40,000	\$0	\$0	\$0	\$0	\$40,000	

KENTUCKY TRANSPORTATION CABINET
SIX YEAR HIGHWAY PLAN
FY - 2024 THRU FY - 2030

Monroe		KY-678		From MP 19.410 To 19.432		On NHS		Description:		BRIDGE PROJECT IN MONROE COUNTY ON (086B00040N) KY-678 AT SKAGGS CREEK	
						NO		Type of Work:		AM-BRIDGE (P)	
Item#:		3-10044.00		Parent#:		3-10044.00		Length		Bridge ID:	
Plan Year:		2022		Parent Year:		2022		0.02		086B00040N	
FUND	PH	2024	2025	2026	2027	2028	2029	2030	Phase Total		
BRX	D	\$0	\$0	\$0	\$0	\$0	\$232,494	\$0	\$232,494		
BRX	C	\$0	\$0	\$0	\$0	\$0	\$1,549,956	\$0	\$1,549,956		
FY TOTAL:		\$0	\$0	\$0	\$0	\$0	\$1,782,450	\$0	\$1,782,450		

Monroe		KY-100		From MP 14.700 To 14.900		On NHS		Description:		REPLACE BRIDGE ON KY-100 BETWEEN MP 14.7 AND 14.9. (18CCN)	
						NO		Type of Work:		BRIDGE REPLACEMENT(P)	
Item#:		3-80003.00		Parent#:		3-80003.00		Length		Bridge ID:	
Plan Year:		2018		Parent Year:		2018		0.20		086B00005N	
FUND	PH	2024	2025	2026	2027	2028	2029	2030	Phase Total		
BRX	R	\$0	\$0	\$180,000	\$0	\$0	\$0	\$0	\$180,000		
BRX	U	\$0	\$0	\$570,000	\$0	\$0	\$0	\$0	\$570,000		
BRX	C	\$0	\$0	\$0	\$790,000	\$0	\$0	\$0	\$790,000		
FY TOTAL:		\$0	\$0	\$750,000	\$790,000	\$0	\$0	\$0	\$1,540,000		

Montgomery		KY-3362		From MP 2.996 To 3.006		On NHS		Description:		BRIDGE PROJECT IN MONTGOMERY COUNTY ON (087B00053N) KY-3362 AT GRASSY LICK CREEK	
						NO		Type of Work:		AM-BRIDGE (P)	
Item#:		7-10057.00		Parent#:		7-10057.00		Length		Bridge ID:	
Plan Year:		2022		Parent Year:		2022		0.01		087B00053N	
FUND	PH	2024	2025	2026	2027	2028	2029	2030	Phase Total		
FBP2	D	\$0	\$0	\$0	\$0	\$0	\$0	\$41,325	\$41,325		
FBP2	C	\$0	\$0	\$0	\$0	\$0	\$0	\$275,496	\$275,496		
FY TOTAL:		\$0	\$0	\$0	\$0	\$0	\$0	\$316,821	\$316,821		

Montgomery		I-64		From MP 104.260 To 112.100		On NHS		Description:		ADDRESS CONDITION OF I-064 FROM MILEPOINT 104.26 TO MILEPOINT 112.113 (2024CCR)	
						YES		Type of Work:		AM-PAVEMENT (INT)(P)	
Item#:		7-20018.00		Parent#:		7-20018.00		Length		Bridge ID:	
Plan Year:		2018		Parent Year:		2018		7.84			
FUND	PH	2024	2025	2026	2027	2028	2029	2030	Phase Total		
NHPM	D	\$0	\$0	\$954,069	\$0	\$0	\$0	\$0	\$954,069		
NHPM	C	\$0	\$0	\$3,586,617	\$5,000,000	\$0	\$0	\$0	\$8,586,617		
FY TOTAL:		\$0	\$0	\$4,540,686	\$5,000,000	\$0	\$0	\$0	\$9,540,686		

Montgomery		I-64		From MP 112.113 To 115.647		On NHS		Description:		ADDRESS CONDITION OF I-064 FROM MILEPOINT 112.113 TO MILEPOINT 115.647	
						YES		Type of Work:		AM-PAVEMENT (INT)(P)	
Item#:		7-22043.00		Parent#:		7-22043.00		Length		Bridge ID:	
Plan Year:		2022		Parent Year:		2022		3.53			
FUND	PH	2024	2025	2026	2027	2028	2029	2030	Phase Total		
NHPM	D	\$0	\$800,000	\$0	\$0	\$0	\$0	\$0	\$800,000		
NHPM	C	\$0	\$7,200,000	\$0	\$0	\$0	\$0	\$0	\$7,200,000		
FY TOTAL:		\$0	\$8,000,000	\$0	\$0	\$0	\$0	\$0	\$8,000,000		

**KENTUCKY TRANSPORTATION CABINET
SIX YEAR HIGHWAY PLAN
FY - 2024 THRU FY - 2030**

Morgan		KY-191	From MP 10.910 To 11.270		On NHS	Description:	INSTALL GUARDRAIL ON KY-191 IN MORGAN COUNTY		
					NO	Type of Work:	SAF-GUARDRAIL(P)		
Item#:	10-4312.00	Parent#:	10-4312.00	Length					
Plan Year:	2020	Parent Year:	2020	0.36	Bridge ID:				
FUND	PH	2024	2025	2026	2027	2028	2029	2030	Phase Total
GR	C	\$0	\$76,000	\$0	\$0	\$0	\$0	\$0	\$76,000
FY TOTAL:		\$0	\$76,000	\$0	\$0	\$0	\$0	\$0	\$76,000

Morgan		KY-1950	From MP 2.437 To 2.459		On NHS	Description:	BRIDGE PROJECT IN MORGAN COUNTY ON (088B00039N) KY-1950 AT BLACKWATER CREEK		
					NO	Type of Work:	AM-BRIDGE (P)		
Item#:	10-10055.00	Parent#:	10-10055.00	Length					
Plan Year:	2022	Parent Year:	2022	0.02	Bridge ID:	088B00039N			
FUND	PH	2024	2025	2026	2027	2028	2029	2030	Phase Total
FBP2	D	\$202,000	\$0	\$0	\$0	\$0	\$0	\$0	\$202,000
FBP2	C	\$2,020,000	\$0	\$0	\$0	\$0	\$0	\$0	\$2,020,000
FY TOTAL:		\$2,222,000	\$0	\$0	\$0	\$0	\$0	\$0	\$2,222,000

Morgan		KY-882	From MP 0.000 To 2.468		On NHS	Description:	ADDRESS CONDITION OF KY-882 FROM MILEPOINT 0 TO MILEPOINT 2.468		
					NO	Type of Work:	AM-PAVEMENT (PRI)(P)		
Item#:	10-20031.00	Parent#:	10-20031.00	Length					
Plan Year:	2024	Parent Year:	2024	2.47	Bridge ID:				
FUND	PH	2024	2025	2026	2027	2028	2029	2030	Phase Total
STP4	D	\$0	\$0	\$0	\$13,750	\$0	\$0	\$0	\$13,750
STP4	C	\$0	\$0	\$0	\$261,250	\$0	\$0	\$0	\$261,250
FY TOTAL:		\$0	\$0	\$0	\$275,000	\$0	\$0	\$0	\$275,000

Morgan		KY-985	From MP 0.000 To 2.015		On NHS	Description:	ADDRESS CONDITION OF KY-985 FROM MILEPOINT 0 TO MILEPOINT 2.015		
					NO	Type of Work:	AM-PAVEMENT (PRI)(P)		
Item#:	10-20032.00	Parent#:	10-20032.00	Length					
Plan Year:	2024	Parent Year:	2024	2.02	Bridge ID:				
FUND	PH	2024	2025	2026	2027	2028	2029	2030	Phase Total
STP4	D	\$0	\$0	\$0	\$15,000	\$0	\$0	\$0	\$15,000
STP4	C	\$0	\$0	\$0	\$285,000	\$0	\$0	\$0	\$285,000
FY TOTAL:		\$0	\$0	\$0	\$300,000	\$0	\$0	\$0	\$300,000

Morgan		KY-1260	From MP 0.000 To 2.800		On NHS	Description:	ADDRESS CONDITION OF KY-1260 FROM MILEPOINT 0 TO MILEPOINT 2.8		
					NO	Type of Work:	AM-PAVEMENT (PRI)(P)		
Item#:	10-20033.00	Parent#:	10-20033.00	Length					
Plan Year:	2024	Parent Year:	2024	2.80	Bridge ID:				
FUND	PH	2024	2025	2026	2027	2028	2029	2030	Phase Total
STP4	D	\$0	\$0	\$0	\$20,000	\$0	\$0	\$0	\$20,000
STP4	C	\$0	\$0	\$0	\$380,000	\$0	\$0	\$0	\$380,000
FY TOTAL:		\$0	\$0	\$0	\$400,000	\$0	\$0	\$0	\$400,000

**KENTUCKY TRANSPORTATION CABINET
SIX YEAR HIGHWAY PLAN
FY - 2024 THRU FY - 2030**

Muhlenberg KY-171		From MP 5.290 To 5.410			On NHS	Description:	INSTALL GUARDRAIL ON KY-171 IN MUHLENBERG COUNTY		
					NO				
						Type of Work:	SAF-GUARDRAIL(P)		
Item#:	2-4307.00	Parent#:	2-4307.00	Length	Bridge ID:				
Plan Year:	2020	Parent Year:	2020	0.12					
FUND	PH	2024	2025	2026	2027	2028	2029	2030	Phase Total
GR	C	\$0	\$27,000	\$0	\$0	\$0	\$0	\$0	\$27,000
FY TOTAL:		\$0	\$27,000	\$0	\$0	\$0	\$0	\$0	\$27,000

Muhlenberg US-62		From MP 17.760 To 17.930			On NHS	Description:	INSTALL GUARDRAIL ON US-62 IN MUHLENBERG COUNTY		
					NO				
						Type of Work:	SAF-GUARDRAIL(P)		
Item#:	2-4308.00	Parent#:	2-4308.00	Length	Bridge ID:				
Plan Year:	2020	Parent Year:	2020	0.17					
FUND	PH	2024	2025	2026	2027	2028	2029	2030	Phase Total
GR	C	\$0	\$35,000	\$0	\$0	\$0	\$0	\$0	\$35,000
FY TOTAL:		\$0	\$35,000	\$0	\$0	\$0	\$0	\$0	\$35,000

Muhlenberg KY-181		From MP 4.050 To 4.060			On NHS	Description:	BRIDGE PROJECT IN MUHLENBERG COUNTY ON (089B00031N) KY-181 AT BAT EAST CREEK		
					NO				
						Type of Work:	AM-BRIDGE (P)		
Item#:	2-10122.00	Parent#:	2-10122.00	Length	Bridge ID:				
Plan Year:	2022	Parent Year:	2022	0.01	089B00031N				
FUND	PH	2024	2025	2026	2027	2028	2029	2030	Phase Total
FBP	D	\$0	\$0	\$0	\$0	\$0	\$0	\$158,562	\$158,562
FY TOTAL:		\$0	\$0	\$0	\$0	\$0	\$0	\$158,562	\$158,562

Muhlenberg WK-9001		From MP 45.950 To 52.535			On NHS	Description:	ADDRESS CONDITION OF WENDELL H. FORD WESTERN KY PARKWAY FROM MILEPOINT 45.95 TO MILEPOINT 52.535		
					YES				
						Type of Work:	AM-PAVEMENT (PKY)(P)		
Item#:	2-22162.00	Parent#:	2-22162.00	Length	Bridge ID:				
Plan Year:	2022	Parent Year:	2022	6.59					
FUND	PH	2024	2025	2026	2027	2028	2029	2030	Phase Total
NHPM	D	\$0	\$0	\$0	\$0	\$1,500,000	\$0	\$0	\$1,500,000
NHPM	C	\$0	\$0	\$0	\$0	\$13,500,000	\$0	\$0	\$13,500,000
FY TOTAL:		\$0	\$0	\$0	\$0	\$15,000,000	\$0	\$0	\$15,000,000

Muhlenberg WK-9001		From MP 54.317 To 59.920			On NHS	Description:	ADDRESS CONDITION OF WENDELL H. FORD WESTERN KY PARKWAY FROM MILEPOINT 54.317 TO MILEPOINT 59.92 (2024CCR)		
					YES				
						Type of Work:	AM-PAVEMENT (PKY)(P)		
Item#:	2-22164.00	Parent#:	2-22164.00	Length	Bridge ID:				
Plan Year:	2022	Parent Year:	2022	5.60					
FUND	PH	2024	2025	2026	2027	2028	2029	2030	Phase Total
NHPM	D	\$0	\$0	\$0	\$0	\$0	\$732,125	\$0	\$732,125
NHPM	C	\$0	\$0	\$0	\$0	\$0	\$6,589,129	\$0	\$6,589,129
FY TOTAL:		\$0	\$0	\$0	\$0	\$0	\$7,321,254	\$0	\$7,321,254

**KENTUCKY TRANSPORTATION CABINET
SIX YEAR HIGHWAY PLAN
FY - 2024 THRU FY - 2030**

Nelson **BG-9002** From MP 10.172 To 17.542 **On NHS** **Description:** ADDRESS CONDITION OF MARTHA LAYNE
YES COLLINS BLUEGRASS PARKWAY FROM
MILEPOINT 10.172 TO MILEPOINT 17.542
(17.134 CARDINAL)
Type of Work: AM-PAVEMENT (PKY)(P)

Item#: 4-22173.00 **Parent#:** 4-22173.00 **Length**
Plan Year: 2022 **Parent Year:** 2022 7.37

FUND	PH	2024	2025	2026	2027	2028	2029	2030	Phase Total
NHPM	D	\$0	\$0	\$0	\$0	\$0	\$605,000	\$0	\$605,000
NHPM	C	\$0	\$0	\$0	\$0	\$0	\$5,445,000	\$0	\$5,445,000
FY TOTAL:		\$0	\$0	\$0	\$0	\$0	\$6,050,000	\$0	\$6,050,000

Nelson **BG-9002** From MP 17.133 To 24.095 **On NHS** **Description:** ADDRESS CONDITION OF MARTHA LAYNE
YES COLLINS BLUEGRASS PARKWAY FROM
MILEPOINT 17.134 (17.542 NON-CARDINAL)
TO MILEPOINT 24.095
Type of Work: AM-PAVEMENT (PKY)(P)

Item#: 4-22174.00 **Parent#:** 4-22174.00 **Length**
Plan Year: 2022 **Parent Year:** 2022 6.96

FUND	PH	2024	2025	2026	2027	2028	2029	2030	Phase Total
NHPM	D	\$0	\$0	\$0	\$0	\$0	\$2,100,000	\$0	\$2,100,000
NHPM	C	\$0	\$0	\$0	\$0	\$0	\$21,000,000	\$0	\$21,000,000
FY TOTAL:		\$0	\$0	\$0	\$0	\$0	\$23,100,000	\$0	\$23,100,000

Nelson **BG-9002** From MP 24.095 To 35.150 **On NHS** **Description:** ADDRESS CONDITION OF MARTHA LAYNE
YES COLLINS BLUEGRASS PARKWAY FROM
MILEPOINT 24.095 TO MILEPOINT 35.15
Type of Work: AM-PAVEMENT (PKY)(P)

Item#: 4-22175.00 **Parent#:** 4-22175.00 **Length**
Plan Year: 2022 **Parent Year:** 2022 11.06

FUND	PH	2024	2025	2026	2027	2028	2029	2030	Phase Total
NHPM	D	\$0	\$2,790,000	\$0	\$0	\$0	\$0	\$0	\$2,790,000
NHPM	C	\$0	\$27,900,000	\$0	\$0	\$0	\$0	\$0	\$27,900,000
FY TOTAL:		\$0	\$30,690,000	\$0	\$0	\$0	\$0	\$0	\$30,690,000

Nelson **BG-9002** From MP 35.150 To 39.267 **On NHS** **Description:** ADDRESS CONDITION OF MARTHA LAYNE
YES COLLINS BLUEGRASS PARKWAY FROM
MILEPOINT 35.15 TO MILEPOINT 39.267
Type of Work: AM-PAVEMENT (PKY)(P)

Item#: 4-22176.00 **Parent#:** 4-22176.00 **Length**
Plan Year: 2022 **Parent Year:** 2022 4.12

FUND	PH	2024	2025	2026	2027	2028	2029	2030	Phase Total
NHPM	D	\$0	\$0	\$0	\$800,000	\$0	\$0	\$0	\$800,000
NHPM	C	\$0	\$0	\$0	\$7,200,000	\$0	\$0	\$0	\$7,200,000
FY TOTAL:		\$0	\$0	\$0	\$8,000,000	\$0	\$0	\$0	\$8,000,000

KENTUCKY TRANSPORTATION CABINET
SIX YEAR HIGHWAY PLAN
FY - 2024 THRU FY - 2030

Nelson	KY-605	From MP 9.690 To 9.800	On NHS	Description:	INSTALL GUARDRAIL IN CURVE ON KY 605 FROM 0.162 MILES NORTH OF EARLY TIMES BLVD EXTENDING NORTHWESTERLY TO 0.169 MILES SOUTHEAST OF FREEMAN AVE. (MP 9.692-9.801) (2024CCN)
			NO		
Item#:	4-80357.00	Parent#:	4-80357.00	Length	
Plan Year:	2024	Parent Year:	2024	0.11	
				Type of Work:	GUARDRAIL REPLCMNT(P)
				Bridge ID:	

FUND	PH	2024	2025	2026	2027	2028	2029	2030	Phase Total
GR	C	\$40,000	\$0	\$0	\$0	\$0	\$0	\$0	\$40,000
FY TOTAL:		\$40,000	\$0	\$0	\$0	\$0	\$0	\$0	\$40,000

Nelson	KY-247	From MP 7.649 To 12.004	On NHS	Description:	ADDRESS CONDITION OF KY 247 (MONKS ROAD) BETWEEN KY 52 AND US 31E (APPROX. 7.64 MILES IN LENGTH). (2024CCN)
			NO		
Item#:	4-80366.00	Parent#:	4-80366.00	Length	
Plan Year:	2024	Parent Year:	2024	4.36	
				Type of Work:	RESURFACING(P)
				Bridge ID:	

FUND	PH	2024	2025	2026	2027	2028	2029	2030	Phase Total
STP5	C	\$1,000,000	\$0	\$0	\$0	\$0	\$0	\$0	\$1,000,000
FY TOTAL:		\$1,000,000	\$0	\$0	\$0	\$0	\$0	\$0	\$1,000,000

Nicholas	KY-32	From MP 18.251 To 18.275	On NHS	Description:	BRIDGE PROJECT IN NICHOLAS COUNTY ON (091B00012N) KY-32 AT FLEMING CREEK (2022CCR) (2024CCR)
			NO		
Item#:	9-10094.00	Parent#:	9-10094.00	Length	
Plan Year:	2022	Parent Year:	2022	0.02	
				Type of Work:	AM-BRIDGE (P)
				Bridge ID:	091B00012N

FUND	PH	2024	2025	2026	2027	2028	2029	2030	Phase Total
FBP2	D	\$0	\$267,000	\$0	\$0	\$0	\$0	\$0	\$267,000
FBP2	C	\$0	\$2,670,000	\$0	\$0	\$0	\$0	\$0	\$2,670,000
FY TOTAL:		\$0	\$2,937,000	\$0	\$0	\$0	\$0	\$0	\$2,937,000

Nicholas	KY-32	From MP 1.354 To 1.358	On NHS	Description:	ADDRESS DEFICIENCIES OF BRIDGE ON KY 32 OVER TRIB-HOOKTOWN BRANCH (091B00031N)
			NO		
Item#:	9-10103.00	Parent#:	9-10103.00	Length	
Plan Year:	2024	Parent Year:	2024	0.00	
				Type of Work:	AM-BRIDGE (P)
				Bridge ID:	091B00031N

FUND	PH	2024	2025	2026	2027	2028	2029	2030	Phase Total
BRZ	D	\$0	\$0	\$0	\$0	\$44,564	\$0	\$0	\$44,564
BRZ	C	\$0	\$0	\$0	\$0	\$297,088	\$0	\$0	\$297,088
FY TOTAL:		\$0	\$0	\$0	\$0	\$341,652	\$0	\$0	\$341,652

Nicholas	US-68	From MP 10.732 To 12.132	On NHS	Description:	ADDRESS CONDITION OF US-68 FROM MILEPOINT 10.732 TO MILEPOINT 12.132 (2024CCR)
			YES		
Item#:	9-22360.00	Parent#:	9-22360.00	Length	
Plan Year:	2022	Parent Year:	2022	1.40	
				Type of Work:	AM-PAVEMENT (PRI)(P)
				Bridge ID:	

FUND	PH	2024	2025	2026	2027	2028	2029	2030	Phase Total
STP4	D	\$0	\$0	\$0	\$0	\$30,000	\$0	\$0	\$30,000
STP4	C	\$0	\$0	\$0	\$0	\$570,000	\$0	\$0	\$570,000
FY TOTAL:		\$0	\$0	\$0	\$0	\$600,000	\$0	\$0	\$600,000

**KENTUCKY TRANSPORTATION CABINET
SIX YEAR HIGHWAY PLAN
FY - 2024 THRU FY - 2030**

Ohio		KY-69		From MP 28.510 To 28.660		On NHS		Description: INSTALL GUARDRAIL ON KY-69 IN OHIO COUNTY	
						NO		Type of Work: SAF-GUARDRAIL(P)	
Item#:		2-4302.00		Parent#: 2-4302.00		Length		Bridge ID:	
Plan Year:		2020		Parent Year: 2020		0.15			
FUND	PH	2024	2025	2026	2027	2028	2029	2030	Phase Total
GR	C	\$0	\$32,000	\$0	\$0	\$0	\$0	\$0	\$32,000
FY TOTAL:		\$0	\$32,000	\$0	\$0	\$0	\$0	\$0	\$32,000

Ohio		KY-69		From MP 15.700 To 15.900		On NHS		Description: INSTALL GUARDRAIL ON KY-69 IN OHIO COUNTY	
						NO		Type of Work: SAF-GUARDRAIL(P)	
Item#:		2-4303.00		Parent#: 2-4303.00		Length		Bridge ID:	
Plan Year:		2020		Parent Year: 2020		0.20			
FUND	PH	2024	2025	2026	2027	2028	2029	2030	Phase Total
GR	C	\$0	\$43,000	\$0	\$0	\$0	\$0	\$0	\$43,000
FY TOTAL:		\$0	\$43,000	\$0	\$0	\$0	\$0	\$0	\$43,000

Ohio		US-62		From MP 18.360 To 18.400		On NHS		Description: INSTALL GUARDRAIL ON US-62 IN OHIO COUNTY	
						NO		Type of Work: SAF-GUARDRAIL(P)	
Item#:		2-4315.00		Parent#: 2-4315.00		Length		Bridge ID:	
Plan Year:		2020		Parent Year: 2020		0.04			
FUND	PH	2024	2025	2026	2027	2028	2029	2030	Phase Total
GR	C	\$0	\$8,000	\$0	\$0	\$0	\$0	\$0	\$8,000
FY TOTAL:		\$0	\$8,000	\$0	\$0	\$0	\$0	\$0	\$8,000

Ohio		CR-1510		From MP 0.256 To 0.269		On NHS		Description: ADDRESS DEFICIENCIES OF QUARTERHORSE LN BRIDGE OVER N FK PANTHER CREEK. (092C00133N)	
						NO		Type of Work: AM-BRIDGE (P)	
Item#:		2-10016.00		Parent#: 2-10016.00		Length		Bridge ID: 092C00133N	
Plan Year:		2018		Parent Year: 2018		0.01			
FUND	PH	2024	2025	2026	2027	2028	2029	2030	Phase Total
BRZ	D	\$0	\$0	\$0	\$0	\$80,000	\$0	\$0	\$80,000
FBP2	C	\$0	\$0	\$0	\$0	\$800,000	\$0	\$0	\$800,000
FY TOTAL:		\$0	\$0	\$0	\$0	\$880,000	\$0	\$0	\$880,000

Ohio		KY-69		From MP 28.576 To 28.600		On NHS		Description: BRIDGE PROJECT IN OHIO COUNTY ON (092B00015N) KY-69 AT SMITH CREEK	
						NO		Type of Work: AM-BRIDGE (P)	
Item#:		2-10123.00		Parent#: 2-10123.00		Length		Bridge ID: 092B00015N	
Plan Year:		2022		Parent Year: 2022		0.02			
FUND	PH	2024	2025	2026	2027	2028	2029	2030	Phase Total
FBP2	D	\$0	\$0	\$0	\$0	\$0	\$0	\$255,026	\$255,026
FBP2	C	\$0	\$0	\$0	\$0	\$0	\$0	\$1,700,172	\$1,700,172
FY TOTAL:		\$0	\$0	\$0	\$0	\$0	\$0	\$1,955,198	\$1,955,198

KENTUCKY TRANSPORTATION CABINET
SIX YEAR HIGHWAY PLAN
FY - 2024 THRU FY - 2030

Ohio		KY-505	From MP 1.957 To 1.965			On NHS	Description:	BRIDGE PROJECT IN OHIO COUNTY ON (092B00159N) KY-505 AT BR-INDIAN CAMP CREEK		
						NO				
Item#:		2-10131.00	Parent#:		2-10131.00	Length		Type of Work: AM-BRIDGE (P)		
Plan Year:		2022	Parent Year:		2022	0.01		Bridge ID: 092B00159N		
FUND	PH	2024	2025	2026	2027	2028	2029	2030	Phase Total	
BRX	D	\$0	\$0	\$0	\$0	\$0	\$109,296	\$0	\$109,296	
FY TOTAL:		\$0	\$0	\$0	\$0	\$0	\$109,296	\$0	\$109,296	

Ohio		I -165	From MP 35.064 To 41.504			On NHS	Description:	ADDRESS CONDITION OF I-165 FROM MILEPOINT 35.064 TO MILEPOINT 41.504		
						YES				
Item#:		2-22134.00	Parent#:		2-22134.00	Length		Type of Work: AM-PAVEMENT (INT)(P)		
Plan Year:		2022	Parent Year:		2022	6.44		Bridge ID:		
FUND	PH	2024	2025	2026	2027	2028	2029	2030	Phase Total	
NHPM	D	\$0	\$0	\$0	\$0	\$0	\$0	\$2,557,500	\$2,557,500	
NHPM	C	\$0	\$0	\$0	\$0	\$0	\$0	\$23,017,500	\$23,017,500	
FY TOTAL:		\$0	\$0	\$0	\$0	\$0	\$0	\$25,575,000	\$25,575,000	

Ohio		I -165	From MP 57.776 To 59.474			On NHS	Description:	ADDRESS CONDITION OF I-165 FROM MILEPOINT 57.776 TO MILEPOINT 59.474 (2024CCR)		
						YES				
Item#:		2-22136.00	Parent#:		2-22136.00	Length		Type of Work: AM-PAVEMENT (INT)(P)		
Plan Year:		2022	Parent Year:		2022	1.70		Bridge ID:		
FUND	PH	2024	2025	2026	2027	2028	2029	2030	Phase Total	
NHPM	D	\$0	\$0	\$0	\$0	\$0	\$0	\$141,953	\$141,953	
NHPM	C	\$0	\$0	\$0	\$0	\$0	\$0	\$1,277,575	\$1,277,575	
FY TOTAL:		\$0	\$0	\$0	\$0	\$0	\$0	\$1,419,528	\$1,419,528	

Oldham		KY-1694	From MP 4.590 To 4.920			On NHS	Description:	INSTALL GUARDRAIL ON KY-1694 IN OLDHAM COUNTY		
						NO				
Item#:		5-4310.00	Parent#:		5-4310.00	Length		Type of Work: SAF-GUARDRAIL(P)		
Plan Year:		2020	Parent Year:		2020	0.33		Bridge ID:		
FUND	PH	2024	2025	2026	2027	2028	2029	2030	Phase Total	
GR	C	\$0	\$0	\$71,000	\$0	\$0	\$0	\$0	\$71,000	
FY TOTAL:		\$0	\$0	\$71,000	\$0	\$0	\$0	\$0	\$71,000	

Oldham		KY-1694	From MP 4.967 To 5.007			On NHS	Description:	ADDRESS DEFICIENCIES OF BRIDGE ON KY 1694 OVER HARRODS CREEK (093B00025N)		
						NO				
Item#:		5-10126.00	Parent#:		5-10126.00	Length		Type of Work: AM-BRIDGE (P)		
Plan Year:		2024	Parent Year:		2024	0.04		Bridge ID: 093B00025N		
FUND	PH	2024	2025	2026	2027	2028	2029	2030	Phase Total	
BRZ	D	\$0	\$0	\$0	\$0	\$0	\$546,411	\$0	\$546,411	
FY TOTAL:		\$0	\$0	\$0	\$0	\$0	\$546,411	\$0	\$546,411	

**KENTUCKY TRANSPORTATION CABINET
SIX YEAR HIGHWAY PLAN
FY - 2024 THRU FY - 2030**

Oldham I-71 From MP 14.490 To 22.300 **On NHS** Description: ADDRESS CONDITION OF I-71 FROM MILEPOINT 17.883 TO MILEPOINT 22.221 INCLUDING BRIDGE WORK. (2024CCR)
YES
Type of Work: PAVEMENT REHAB-INT(P)
Bridge ID:

Item#: 5-22098.00 Parent#: 5-22098.00 Length
Plan Year: 2022 Parent Year: 2022 7.81

FUND	PH	2024	2025	2026	2027	2028	2029	2030	Phase Total
NHPM	D	\$1,000,000	\$0	\$0	\$0	\$0	\$0	\$0	\$1,000,000
NHPM	C	\$9,000,000	\$0	\$0	\$0	\$0	\$0	\$0	\$9,000,000
FY TOTAL:		\$10,000,000	\$0	\$0	\$0	\$0	\$0	\$0	\$10,000,000

Owen KY-355 From MP 6.560 To 18.923 **On NHS** Description: ADDRESS CONDITION OF KY-355 FROM MILEPOINT 6.56 TO MILEPOINT 18.923 (2024CCR)
NO
Type of Work: AM-PAVEMENT (PRI)(P)
Bridge ID:

Item#: 6-22362.00 Parent#: 6-22362.00 Length
Plan Year: 2022 Parent Year: 2022 12.36

FUND	PH	2024	2025	2026	2027	2028	2029	2030	Phase Total
STP4	D	\$0	\$0	\$0	\$0	\$0	\$0	\$155,000	\$155,000
STP4	C	\$0	\$0	\$0	\$0	\$0	\$0	\$2,945,000	\$2,945,000
FY TOTAL:		\$0	\$0	\$0	\$0	\$0	\$0	\$3,100,000	\$3,100,000

Owsley KY-708 From MP 0.300 To 0.500 **On NHS** Description: REPLACE BRIDGE OVER MOORES FORK AND REALIGN ROADWAY. (2024CCN)
NO
Type of Work: Bridge (P)
Bridge ID: 095B00032N

Item#: 10-173.00 Parent#: 10-173.00 Length
Plan Year: 2022 Parent Year: 2022 0.20

FUND	PH	2024	2025	2026	2027	2028	2029	2030	Phase Total
BRX	R	\$0	\$230,000	\$0	\$0	\$0	\$0	\$0	\$230,000
BRX	U	\$0	\$165,000	\$0	\$0	\$0	\$0	\$0	\$165,000
BRX	C	\$0	\$0	\$0	\$1,450,000	\$0	\$0	\$0	\$1,450,000
FY TOTAL:		\$0	\$395,000	\$0	\$1,450,000	\$0	\$0	\$0	\$1,845,000

Pendleton KY-159 From MP 0.180 To 0.250 **On NHS** Description: INSTALL GUARDRAIL ON KY-159 IN PENDLETON COUNTY
NO
Type of Work: SAF-GUARDRAIL(P)
Bridge ID:

Item#: 6-4317.00 Parent#: 6-4317.00 Length
Plan Year: 2020 Parent Year: 2020 0.07

FUND	PH	2024	2025	2026	2027	2028	2029	2030	Phase Total
GR	C	\$0	\$0	\$16,000	\$0	\$0	\$0	\$0	\$16,000
FY TOTAL:		\$0	\$0	\$16,000	\$0	\$0	\$0	\$0	\$16,000

Pendleton US-27 From MP 16.870 To 16.984 **On NHS** Description: ADDRESS DEFICIENCIES OF BRIDGE ON US 27 OVER SO.FK. LICKING RIVER (096B00021N)
NO
Type of Work: AM-BRIDGE (P)
Bridge ID: 096B00021N

Item#: 6-10059.00 Parent#: 6-10059.00 Length
Plan Year: 2024 Parent Year: 2024 0.11

FUND	PH	2024	2025	2026	2027	2028	2029	2030	Phase Total
BRZ	D	\$0	\$0	\$0	\$0	\$0	\$1,732,690	\$0	\$1,732,690
FY TOTAL:		\$0	\$0	\$0	\$0	\$0	\$1,732,690	\$0	\$1,732,690

**KENTUCKY TRANSPORTATION CABINET
SIX YEAR HIGHWAY PLAN
FY - 2024 THRU FY - 2030**

Perry		KY-7	From MP 9.700 To 10.000			On NHS	Description:	INSTALL GUARDRAIL ON KY-7 IN PERRY COUNTY		
						NO				
							Type of Work:	SAF-GUARDRAIL(P)		
Item#:	10-4317.00	Parent#:	10-4317.00	Length						
Plan Year:	2020	Parent Year:	2020	0.30						
Bridge ID:										
FUND	PH	2024	2025	2026	2027	2028	2029	2030	Phase Total	
GR	C	\$0	\$0	\$64,000	\$0	\$0	\$0	\$0	\$64,000	
FY TOTAL:		\$0	\$0	\$64,000	\$0	\$0	\$0	\$0	\$64,000	

Perry		KY-476	From MP 3.648 To 3.656			On NHS	Description:	BRIDGE PROJECT IN PERRY COUNTY ON (097B00005N) KY-476 AT JAKES CREEK			
						NO					
							Type of Work:	AM-BRIDGE (P)			
Item#:	10-10056.00	Parent#:	10-10056.00	Length							
Plan Year:	2022	Parent Year:	2022	0.01							
Bridge ID:	097B00005N										
FUND	PH	2024	2025	2026	2027	2028	2029	2030	Phase Total		
BRX	D	\$0	\$0	\$0	\$0	\$0	\$0	\$123,786	\$123,786		
BRX	C	\$0	\$0	\$0	\$0	\$0	\$0	\$825,240	\$825,240		
FY TOTAL:		\$0	\$0	\$0	\$0	\$0	\$0	\$949,026	\$949,026		

Perry		KY-7	From MP 2.830 To 13.550			On NHS	Description:	ADDRESS CONDITION OF KY-7 FROM MILEPOINT 2.83 TO MILEPOINT 13.55			
						NO					
							Type of Work:	AM-PAVEMENT (PRI)(P)			
Item#:	10-20034.00	Parent#:	10-20034.00	Length							
Plan Year:	2024	Parent Year:	2024	10.72							
Bridge ID:											
FUND	PH	2024	2025	2026	2027	2028	2029	2030	Phase Total		
STP4	D	\$0	\$0	\$0	\$0	\$0	\$0	\$75,000	\$75,000		
STP4	C	\$0	\$0	\$0	\$0	\$0	\$0	\$1,425,000	\$1,425,000		
FY TOTAL:		\$0	\$0	\$0	\$0	\$0	\$0	\$1,500,000	\$1,500,000		

Perry		HR-9006	From MP 51.026 To 55.970			On NHS	Description:	ADDRESS CONDITION OF HAL ROGERS DANIEL BOONE PARKWAY FROM MILEPOINT 51.026 TO MILEPOINT 55.97 (2024CCR)			
						YES					
							Type of Work:	AM-PAVEMENT (PKY)(P)			
Item#:	10-22203.00	Parent#:	10-22203.00	Length							
Plan Year:	2022	Parent Year:	2022	4.94							
Bridge ID:											
FUND	PH	2024	2025	2026	2027	2028	2029	2030	Phase Total		
STP4	D	\$0	\$0	\$0	\$0	\$0	\$450,463	\$0	\$450,463		
STP4	C	\$0	\$0	\$0	\$0	\$0	\$4,054,164	\$0	\$4,054,164		
FY TOTAL:		\$0	\$0	\$0	\$0	\$0	\$4,504,627	\$0	\$4,504,627		

Perry		HR-9006	From MP 57.300 To 59.088			On NHS	Description:	ADDRESS CONDITION OF HAL ROGERS DANIEL BOONE PARKWAY FROM MILEPOINT 57.3 TO MILEPOINT 59.088 (2024CCR)			
						YES					
							Type of Work:	AM-PAVEMENT (PKY)(P)			
Item#:	10-22204.00	Parent#:	10-22204.00	Length							
Plan Year:	2022	Parent Year:	2022	1.79							
Bridge ID:											
FUND	PH	2024	2025	2026	2027	2028	2029	2030	Phase Total		
NHPM	D	\$0	\$0	\$0	\$900,000	\$0	\$0	\$0	\$900,000		
NHPM	C	\$0	\$0	\$0	\$8,100,000	\$0	\$0	\$0	\$8,100,000		
FY TOTAL:		\$0	\$0	\$0	\$9,000,000	\$0	\$0	\$0	\$9,000,000		

**KENTUCKY TRANSPORTATION CABINET
SIX YEAR HIGHWAY PLAN
FY - 2024 THRU FY - 2030**

Pike		KY-194	From MP 71.650 To 72.000			On NHS	Description:	INSTALL GUARDRAIL ON KY-194 IN PIKE COUNTY		
						NO				
							Type of Work:	SAF-GUARDRAIL(P)		
Item#:	12-4319.00	Parent#:	12-4319.00	Length						
Plan Year:	2020	Parent Year:	2020	0.35						
Bridge ID:										
FUND	PH	2024	2025	2026	2027	2028	2029	2030	Phase Total	
GR	C	\$0	\$74,000	\$0	\$0	\$0	\$0	\$0	\$74,000	
FY TOTAL:		\$0	\$74,000	\$0	\$0	\$0	\$0	\$0	\$74,000	

Pike		KY-194	From MP 51.000 To 51.190			On NHS	Description:	INSTALL GUARDRAIL ON KY-194 IN PIKE COUNTY		
						NO				
							Type of Work:	SAF-GUARDRAIL(P)		
Item#:	12-4350.00	Parent#:	12-4350.00	Length						
Plan Year:	2020	Parent Year:	2020	0.19						
Bridge ID:										
FUND	PH	2024	2025	2026	2027	2028	2029	2030	Phase Total	
GR	C	\$0	\$41,000	\$0	\$0	\$0	\$0	\$0	\$41,000	
FY TOTAL:		\$0	\$41,000	\$0	\$0	\$0	\$0	\$0	\$41,000	

Pike		KY-194	From MP 56.510 To 56.900			On NHS	Description:	INSTALL GUARDRAIL ON KY-194 IN PIKE COUNTY		
						NO				
							Type of Work:	SAF-GUARDRAIL(P)		
Item#:	12-4351.00	Parent#:	12-4351.00	Length						
Plan Year:	2020	Parent Year:	2020	0.39						
Bridge ID:										
FUND	PH	2024	2025	2026	2027	2028	2029	2030	Phase Total	
GR	C	\$0	\$83,000	\$0	\$0	\$0	\$0	\$0	\$83,000	
FY TOTAL:		\$0	\$83,000	\$0	\$0	\$0	\$0	\$0	\$83,000	

Pike		KY-194	From MP 69.000 To 69.200			On NHS	Description:	INSTALL GUARDRAIL ON KY-194 IN PIKE COUNTY		
						NO				
							Type of Work:	SAF-GUARDRAIL(P)		
Item#:	12-4352.00	Parent#:	12-4352.00	Length						
Plan Year:	2020	Parent Year:	2020	0.20						
Bridge ID:										
FUND	PH	2024	2025	2026	2027	2028	2029	2030	Phase Total	
GR	C	\$0	\$44,000	\$0	\$0	\$0	\$0	\$0	\$44,000	
FY TOTAL:		\$0	\$44,000	\$0	\$0	\$0	\$0	\$0	\$44,000	

Pike		KY-194	From MP 69.660 To 70.000			On NHS	Description:	INSTALL GUARDRAIL ON KY-194 IN PIKE COUNTY		
						NO				
							Type of Work:	SAF-GUARDRAIL(P)		
Item#:	12-4353.00	Parent#:	12-4353.00	Length						
Plan Year:	2020	Parent Year:	2020	0.34						
Bridge ID:										
FUND	PH	2024	2025	2026	2027	2028	2029	2030	Phase Total	
GR	C	\$0	\$72,000	\$0	\$0	\$0	\$0	\$0	\$72,000	
FY TOTAL:		\$0	\$72,000	\$0	\$0	\$0	\$0	\$0	\$72,000	

Pike		KY-122	From MP 8.000 To 8.150			On NHS	Description:	INSTALL GUARDRAIL ON KY-122 IN PIKE COUNTY		
						NO				
							Type of Work:	SAF-GUARDRAIL(P)		
Item#:	12-4363.00	Parent#:	12-4363.00	Length						
Plan Year:	2020	Parent Year:	2020	0.15						
Bridge ID:										
FUND	PH	2024	2025	2026	2027	2028	2029	2030	Phase Total	
GR	C	\$0	\$34,000	\$0	\$0	\$0	\$0	\$0	\$34,000	
FY TOTAL:		\$0	\$34,000	\$0	\$0	\$0	\$0	\$0	\$34,000	

KENTUCKY TRANSPORTATION CABINET
SIX YEAR HIGHWAY PLAN
FY - 2024 THRU FY - 2030

Pike		KY-194	From MP 62.430 To 62.650			On NHS	Description:	INSTALL GUARDRAIL ON KY-194 IN PIKE COUNTY		
						NO				
							Type of Work:	SAF-GUARDRAIL(P)		
Item#:	12-4364.00	Parent#:	12-4364.00	Length						
Plan Year:	2020	Parent Year:	2020	0.22						
Bridge ID:										
FUND	PH	2024	2025	2026	2027	2028	2029	2030	Phase Total	
GR	C	\$0	\$45,000	\$0	\$0	\$0	\$0	\$0	\$45,000	
FY TOTAL:		\$0	\$45,000	\$0	\$0	\$0	\$0	\$0	\$45,000	

Pike		KY-194	From MP 70.800 To 71.000			On NHS	Description:	INSTALL GUARDRAIL ON KY-194 IN PIKE COUNTY		
						NO				
							Type of Work:	SAF-GUARDRAIL(P)		
Item#:	12-4365.00	Parent#:	12-4365.00	Length						
Plan Year:	2020	Parent Year:	2020	0.20						
Bridge ID:										
FUND	PH	2024	2025	2026	2027	2028	2029	2030	Phase Total	
GR	C	\$0	\$43,000	\$0	\$0	\$0	\$0	\$0	\$43,000	
FY TOTAL:		\$0	\$43,000	\$0	\$0	\$0	\$0	\$0	\$43,000	

Pike		KY-194	From MP 72.000 To 72.170			On NHS	Description:	INSTALL GUARDRAIL ON KY-194 IN PIKE COUNTY		
						NO				
							Type of Work:	SAF-GUARDRAIL(P)		
Item#:	12-4366.00	Parent#:	12-4366.00	Length						
Plan Year:	2020	Parent Year:	2020	0.17						
Bridge ID:										
FUND	PH	2024	2025	2026	2027	2028	2029	2030	Phase Total	
GR	C	\$0	\$36,000	\$0	\$0	\$0	\$0	\$0	\$36,000	
FY TOTAL:		\$0	\$36,000	\$0	\$0	\$0	\$0	\$0	\$36,000	

Pike		KY-194	From MP 72.170 To 72.500			On NHS	Description:	INSTALL GUARDRAIL ON KY-194 IN PIKE COUNTY		
						NO				
							Type of Work:	SAF-GUARDRAIL(P)		
Item#:	12-4367.00	Parent#:	12-4367.00	Length						
Plan Year:	2020	Parent Year:	2020	0.33						
Bridge ID:										
FUND	PH	2024	2025	2026	2027	2028	2029	2030	Phase Total	
GR	C	\$0	\$70,000	\$0	\$0	\$0	\$0	\$0	\$70,000	
FY TOTAL:		\$0	\$70,000	\$0	\$0	\$0	\$0	\$0	\$70,000	

Pike		KY-194	From MP 72.500 To 72.810			On NHS	Description:	INSTALL GUARDRAIL ON KY-194 IN PIKE COUNTY		
						NO				
							Type of Work:	SAF-GUARDRAIL(P)		
Item#:	12-4368.00	Parent#:	12-4368.00	Length						
Plan Year:	2020	Parent Year:	2020	0.31						
Bridge ID:										
FUND	PH	2024	2025	2026	2027	2028	2029	2030	Phase Total	
GR	C	\$0	\$68,000	\$0	\$0	\$0	\$0	\$0	\$68,000	
FY TOTAL:		\$0	\$68,000	\$0	\$0	\$0	\$0	\$0	\$68,000	

Pike		KY-611	From MP 2.620 To 3.190			On NHS	Description:	INSTALL GUARDRAIL ON KY-611 IN PIKE COUNTY		
						NO				
							Type of Work:	SAF-GUARDRAIL(P)		
Item#:	12-4369.00	Parent#:	12-4369.00	Length						
Plan Year:	2020	Parent Year:	2020	0.57						
Bridge ID:										
FUND	PH	2024	2025	2026	2027	2028	2029	2030	Phase Total	
GR	C	\$0	\$121,000	\$0	\$0	\$0	\$0	\$0	\$121,000	
FY TOTAL:		\$0	\$121,000	\$0	\$0	\$0	\$0	\$0	\$121,000	

**KENTUCKY TRANSPORTATION CABINET
SIX YEAR HIGHWAY PLAN
FY - 2024 THRU FY - 2030**

Pike		KY-611	From MP 3.200 To 3.630			On NHS	Description:	INSTALL GUARDRAIL ON KY-611 IN PIKE COUNTY		
						NO				
							Type of Work:	SAF-GUARDRAIL(P)		
Item#:	12-4370.00	Parent#:	12-4370.00	Length						
Plan Year:	2020	Parent Year:	2020	0.43						
Bridge ID:										
FUND	PH	2024	2025	2026	2027	2028	2029	2030	Phase Total	
GR	C	\$0	\$90,000	\$0	\$0	\$0	\$0	\$0	\$90,000	
FY TOTAL:		\$0	\$90,000	\$0	\$0	\$0	\$0	\$0	\$90,000	

Pike		KY-122	From MP 10.480 To 10.590			On NHS	Description:	INSTALL GUARDRAIL ON KY-122 IN PIKE COUNTY		
						NO				
							Type of Work:	SAF-GUARDRAIL(P)		
Item#:	12-4383.00	Parent#:	12-4383.00	Length						
Plan Year:	2020	Parent Year:	2020	0.11						
Bridge ID:										
FUND	PH	2024	2025	2026	2027	2028	2029	2030	Phase Total	
GR	C	\$0	\$24,000	\$0	\$0	\$0	\$0	\$0	\$24,000	
FY TOTAL:		\$0	\$24,000	\$0	\$0	\$0	\$0	\$0	\$24,000	

Pike		KY-1441	From MP 10.600 To 11.220			On NHS	Description:	INSTALL GUARDRAIL ON KY-1441 IN PIKE COUNTY		
						NO				
							Type of Work:	SAF-GUARDRAIL(P)		
Item#:	12-4384.00	Parent#:	12-4384.00	Length						
Plan Year:	2020	Parent Year:	2020	0.62						
Bridge ID:										
FUND	PH	2024	2025	2026	2027	2028	2029	2030	Phase Total	
GR	C	\$0	\$131,000	\$0	\$0	\$0	\$0	\$0	\$131,000	
FY TOTAL:		\$0	\$131,000	\$0	\$0	\$0	\$0	\$0	\$131,000	

Pike		KY-1056	From MP 9.130 To 9.420			On NHS	Description:	INSTALL GUARDRAIL ON KY-1056 IN PIKE COUNTY		
						NO				
							Type of Work:	SAF-GUARDRAIL(P)		
Item#:	12-4410.00	Parent#:	12-4410.00	Length						
Plan Year:	2020	Parent Year:	2020	0.29						
Bridge ID:										
FUND	PH	2024	2025	2026	2027	2028	2029	2030	Phase Total	
GR	C	\$0	\$62,000	\$0	\$0	\$0	\$0	\$0	\$62,000	
FY TOTAL:		\$0	\$62,000	\$0	\$0	\$0	\$0	\$0	\$62,000	

Pike		KY-1469	From MP 6.430 To 6.650			On NHS	Description:	INSTALL GUARDRAIL ON KY-1469 IN PIKE COUNTY		
						NO				
							Type of Work:	SAF-GUARDRAIL(P)		
Item#:	12-4411.00	Parent#:	12-4411.00	Length						
Plan Year:	2020	Parent Year:	2020	0.22						
Bridge ID:										
FUND	PH	2024	2025	2026	2027	2028	2029	2030	Phase Total	
GR	C	\$0	\$48,000	\$0	\$0	\$0	\$0	\$0	\$48,000	
FY TOTAL:		\$0	\$48,000	\$0	\$0	\$0	\$0	\$0	\$48,000	

Pike		KY-1469	From MP 6.700 To 6.970			On NHS	Description:	INSTALL GUARDRAIL ON KY-1469 IN PIKE COUNTY		
						NO				
							Type of Work:	SAF-GUARDRAIL(P)		
Item#:	12-4412.00	Parent#:	12-4412.00	Length						
Plan Year:	2020	Parent Year:	2020	0.27						
Bridge ID:										
FUND	PH	2024	2025	2026	2027	2028	2029	2030	Phase Total	
GR	C	\$0	\$58,000	\$0	\$0	\$0	\$0	\$0	\$58,000	
FY TOTAL:		\$0	\$58,000	\$0	\$0	\$0	\$0	\$0	\$58,000	

**KENTUCKY TRANSPORTATION CABINET
SIX YEAR HIGHWAY PLAN
FY - 2024 THRU FY - 2030**

Pike		KY-1499	From MP 4.000 To 4.680			On NHS	Description:	INSTALL GUARDRAIL ON KY-1499 IN PIKE COUNTY		
						NO				
							Type of Work:	SAF-GUARDRAIL(P)		
Item#:	12-4413.00	Parent#:	12-4413.00	Length						
Plan Year:	2020	Parent Year:	2020	0.68						
Bridge ID:										
FUND	PH	2024	2025	2026	2027	2028	2029	2030	Phase Total	
GR	C	\$0	\$144,000	\$0	\$0	\$0	\$0	\$0	\$144,000	
FY TOTAL:		\$0	\$144,000	\$0	\$0	\$0	\$0	\$0	\$144,000	

Pike		KY-194	From MP 57.000 To 57.500			On NHS	Description:	INSTALL GUARDRAIL ON KY-194 IN PIKE COUNTY		
						NO				
							Type of Work:	SAF-GUARDRAIL(P)		
Item#:	12-4414.00	Parent#:	12-4414.00	Length						
Plan Year:	2020	Parent Year:	2020	0.50						
Bridge ID:										
FUND	PH	2024	2025	2026	2027	2028	2029	2030	Phase Total	
GR	C	\$0	\$106,000	\$0	\$0	\$0	\$0	\$0	\$106,000	
FY TOTAL:		\$0	\$106,000	\$0	\$0	\$0	\$0	\$0	\$106,000	

Pike		KY-197	From MP 1.030 To 1.480			On NHS	Description:	INSTALL GUARDRAIL ON KY-197 IN PIKE COUNTY		
						NO				
							Type of Work:	SAF-GUARDRAIL(P)		
Item#:	12-4415.00	Parent#:	12-4415.00	Length						
Plan Year:	2020	Parent Year:	2020	0.45						
Bridge ID:										
FUND	PH	2024	2025	2026	2027	2028	2029	2030	Phase Total	
GR	C	\$0	\$96,000	\$0	\$0	\$0	\$0	\$0	\$96,000	
FY TOTAL:		\$0	\$96,000	\$0	\$0	\$0	\$0	\$0	\$96,000	

Pike		KY-197	From MP 1.510 To 1.750			On NHS	Description:	INSTALL GUARDRAIL ON KY-197 IN PIKE COUNTY		
						NO				
							Type of Work:	SAF-GUARDRAIL(P)		
Item#:	12-4416.00	Parent#:	12-4416.00	Length						
Plan Year:	2020	Parent Year:	2020	0.24						
Bridge ID:										
FUND	PH	2024	2025	2026	2027	2028	2029	2030	Phase Total	
GR	C	\$0	\$51,000	\$0	\$0	\$0	\$0	\$0	\$51,000	
FY TOTAL:		\$0	\$51,000	\$0	\$0	\$0	\$0	\$0	\$51,000	

Pike		KY-197	From MP 2.040 To 2.290			On NHS	Description:	INSTALL GUARDRAIL ON KY-197 IN PIKE COUNTY		
						NO				
							Type of Work:	SAF-GUARDRAIL(P)		
Item#:	12-4417.00	Parent#:	12-4417.00	Length						
Plan Year:	2020	Parent Year:	2020	0.25						
Bridge ID:										
FUND	PH	2024	2025	2026	2027	2028	2029	2030	Phase Total	
GR	C	\$0	\$53,000	\$0	\$0	\$0	\$0	\$0	\$53,000	
FY TOTAL:		\$0	\$53,000	\$0	\$0	\$0	\$0	\$0	\$53,000	

Pike		KY-197	From MP 2.340 To 2.720			On NHS	Description:	INSTALL GUARDRAIL ON KY-197 IN PIKE COUNTY		
						NO				
							Type of Work:	SAF-GUARDRAIL(P)		
Item#:	12-4418.00	Parent#:	12-4418.00	Length						
Plan Year:	2020	Parent Year:	2020	0.38						
Bridge ID:										
FUND	PH	2024	2025	2026	2027	2028	2029	2030	Phase Total	
GR	C	\$0	\$80,000	\$0	\$0	\$0	\$0	\$0	\$80,000	
FY TOTAL:		\$0	\$80,000	\$0	\$0	\$0	\$0	\$0	\$80,000	

KENTUCKY TRANSPORTATION CABINET
SIX YEAR HIGHWAY PLAN
FY - 2024 THRU FY - 2030

Pike		KY-197	From MP 2.720 To 2.790			On NHS	Description:	INSTALL GUARDRAIL ON KY-197 IN PIKE COUNTY		
						NO				
							Type of Work:	SAF-GUARDRAIL(P)		
Item#:	12-4419.00	Parent#:	12-4419.00	Length						
Plan Year:	2020	Parent Year:	2020	0.07						
Bridge ID:										
FUND	PH	2024	2025	2026	2027	2028	2029	2030	Phase Total	
GR	C	\$0	\$16,000	\$0	\$0	\$0	\$0	\$0	\$16,000	
FY TOTAL:		\$0	\$16,000	\$0	\$0	\$0	\$0	\$0	\$16,000	

Pike		KY-197	From MP 4.070 To 4.250			On NHS	Description:	INSTALL GUARDRAIL ON KY-197 IN PIKE COUNTY		
						NO				
							Type of Work:	SAF-GUARDRAIL(P)		
Item#:	12-4421.00	Parent#:	12-4421.00	Length						
Plan Year:	2020	Parent Year:	2020	0.18						
Bridge ID:										
FUND	PH	2024	2025	2026	2027	2028	2029	2030	Phase Total	
GR	C	\$0	\$38,000	\$0	\$0	\$0	\$0	\$0	\$38,000	
FY TOTAL:		\$0	\$38,000	\$0	\$0	\$0	\$0	\$0	\$38,000	

Pike		KY-122	From MP 14.270 To 14.420			On NHS	Description:	INSTALL GUARDRAIL ON KY-122 IN PIKE COUNTY		
						NO				
							Type of Work:	SAF-GUARDRAIL(P)		
Item#:	12-4455.00	Parent#:	12-4455.00	Length						
Plan Year:	2020	Parent Year:	2020	0.15						
Bridge ID:										
FUND	PH	2024	2025	2026	2027	2028	2029	2030	Phase Total	
GR	C	\$0	\$0	\$32,000	\$0	\$0	\$0	\$0	\$32,000	
FY TOTAL:		\$0	\$0	\$32,000	\$0	\$0	\$0	\$0	\$32,000	

Pike		KY-122	From MP 14.490 To 14.930			On NHS	Description:	INSTALL GUARDRAIL ON KY-122 IN PIKE COUNTY		
						NO				
							Type of Work:	SAF-GUARDRAIL(P)		
Item#:	12-4456.00	Parent#:	12-4456.00	Length						
Plan Year:	2020	Parent Year:	2020	0.44						
Bridge ID:										
FUND	PH	2024	2025	2026	2027	2028	2029	2030	Phase Total	
GR	C	\$0	\$0	\$93,000	\$0	\$0	\$0	\$0	\$93,000	
FY TOTAL:		\$0	\$0	\$93,000	\$0	\$0	\$0	\$0	\$93,000	

Pike		KY-1469	From MP 7.140 To 7.310			On NHS	Description:	INSTALL GUARDRAIL ON KY-1469 IN PIKE COUNTY		
						NO				
							Type of Work:	SAF-GUARDRAIL(P)		
Item#:	12-4457.00	Parent#:	12-4457.00	Length						
Plan Year:	2020	Parent Year:	2020	0.17						
Bridge ID:										
FUND	PH	2024	2025	2026	2027	2028	2029	2030	Phase Total	
GR	C	\$0	\$0	\$36,000	\$0	\$0	\$0	\$0	\$36,000	
FY TOTAL:		\$0	\$0	\$36,000	\$0	\$0	\$0	\$0	\$36,000	

Pike		KY-1469	From MP 7.440 To 7.550			On NHS	Description:	INSTALL GUARDRAIL ON KY-1469 IN PIKE COUNTY		
						NO				
							Type of Work:	SAF-GUARDRAIL(P)		
Item#:	12-4458.00	Parent#:	12-4458.00	Length						
Plan Year:	2020	Parent Year:	2020	0.11						
Bridge ID:										
FUND	PH	2024	2025	2026	2027	2028	2029	2030	Phase Total	
GR	C	\$0	\$0	\$22,000	\$0	\$0	\$0	\$0	\$22,000	
FY TOTAL:		\$0	\$0	\$22,000	\$0	\$0	\$0	\$0	\$22,000	

**KENTUCKY TRANSPORTATION CABINET
SIX YEAR HIGHWAY PLAN
FY - 2024 THRU FY - 2030**

Pike		KY-1499	From MP 2.140 To 2.350			On NHS	Description:	INSTALL GUARDRAIL ON KY-1499 IN PIKE COUNTY		
						NO				
							Type of Work:	SAF-GUARDRAIL(P)		
Item#:	12-4459.00	Parent#:	12-4459.00	Length						
Plan Year:	2020	Parent Year:	2020	0.21						
Bridge ID:										
FUND	PH	2024	2025	2026	2027	2028	2029	2030	Phase Total	
GR	C	\$0	\$0	\$45,000	\$0	\$0	\$0	\$0	\$45,000	
FY TOTAL:		\$0	\$0	\$45,000	\$0	\$0	\$0	\$0	\$45,000	

Pike		KY-194	From MP 9.110 To 9.290			On NHS	Description:	INSTALL GUARDRAIL ON KY-194 IN PIKE COUNTY		
						NO				
							Type of Work:	SAF-GUARDRAIL(P)		
Item#:	12-4460.00	Parent#:	12-4460.00	Length						
Plan Year:	2020	Parent Year:	2020	0.18						
Bridge ID:										
FUND	PH	2024	2025	2026	2027	2028	2029	2030	Phase Total	
GR	C	\$0	\$0	\$39,000	\$0	\$0	\$0	\$0	\$39,000	
FY TOTAL:		\$0	\$0	\$39,000	\$0	\$0	\$0	\$0	\$39,000	

Pike		KY-194	From MP 9.950 To 10.000			On NHS	Description:	INSTALL GUARDRAIL ON KY-194 IN PIKE COUNTY		
						NO				
							Type of Work:	SAF-GUARDRAIL(P)		
Item#:	12-4461.00	Parent#:	12-4461.00	Length						
Plan Year:	2020	Parent Year:	2020	0.05						
Bridge ID:										
FUND	PH	2024	2025	2026	2027	2028	2029	2030	Phase Total	
GR	C	\$0	\$0	\$11,000	\$0	\$0	\$0	\$0	\$11,000	
FY TOTAL:		\$0	\$0	\$11,000	\$0	\$0	\$0	\$0	\$11,000	

Pike		KY-194	From MP 52.635 To 52.715			On NHS	Description:	INSTALL GUARDRAIL ON KY-194 IN PIKE COUNTY		
						NO				
							Type of Work:	SAF-GUARDRAIL(P)		
Item#:	12-4462.00	Parent#:	12-4462.00	Length						
Plan Year:	2020	Parent Year:	2020	0.08						
Bridge ID:										
FUND	PH	2024	2025	2026	2027	2028	2029	2030	Phase Total	
GR	C	\$0	\$0	\$17,000	\$0	\$0	\$0	\$0	\$17,000	
FY TOTAL:		\$0	\$0	\$17,000	\$0	\$0	\$0	\$0	\$17,000	

Pike		KY-610	From MP 4.000 To 4.280			On NHS	Description:	INSTALL GUARDRAIL ON KY-610 IN PIKE COUNTY		
						NO				
							Type of Work:	SAF-GUARDRAIL(P)		
Item#:	12-4463.00	Parent#:	12-4463.00	Length						
Plan Year:	2020	Parent Year:	2020	0.28						
Bridge ID:										
FUND	PH	2024	2025	2026	2027	2028	2029	2030	Phase Total	
GR	C	\$0	\$0	\$60,000	\$0	\$0	\$0	\$0	\$60,000	
FY TOTAL:		\$0	\$0	\$60,000	\$0	\$0	\$0	\$0	\$60,000	

**KENTUCKY TRANSPORTATION CABINET
SIX YEAR HIGHWAY PLAN
FY - 2024 THRU FY - 2030**

Pike KY-308 From MP 0.778 To 0.784 **On NHS** Description: BRIDGE PROJECT IN PIKE COUNTY ON
NO (098B00009N) KY-308 AT ROAD FK.ROAD
CREEK
Type of Work: AM-BRIDGE (P)
Item#: 12-10131.00 Parent#: 12-10131.00 Length Bridge ID: 098B00009N
Plan Year: 2022 Parent Year: 2022 0.01

FUND	PH	2024	2025	2026	2027	2028	2029	2030	Phase Total
BRX	D	\$0	\$0	\$0	\$0	\$0	\$77,616	\$0	\$77,616
BRX	C	\$0	\$0	\$0	\$0	\$0	\$517,440	\$0	\$517,440
FY TOTAL:		\$0	\$0	\$0	\$0	\$0	\$595,056	\$0	\$595,056

Pike KY-1426 From MP 17.065 To 17.077 **On NHS** Description: BRIDGE PROJECT IN PIKE COUNTY ON
NO (098B00013N) KY-1426 AT BENT BRANCH
Type of Work: AM-BRIDGE (P)
Item#: 12-10132.00 Parent#: 12-10132.00 Length Bridge ID: 098B00013N
Plan Year: 2022 Parent Year: 2022 0.01

FUND	PH	2024	2025	2026	2027	2028	2029	2030	Phase Total
BRX	D	\$0	\$0	\$151,938	\$0	\$0	\$0	\$0	\$151,938
BRX	C	\$0	\$0	\$0	\$1,012,920	\$0	\$0	\$0	\$1,012,920
FY TOTAL:		\$0	\$0	\$151,938	\$1,012,920	\$0	\$0	\$0	\$1,164,858

Pike KY-1441 From MP 6.524 To 6.528 **On NHS** Description: BRIDGE PROJECT IN PIKE COUNTY ON
NO (098B00135N) KY-1441 AT RACCOON CREEK
Type of Work: AM-BRIDGE (P)
Item#: 12-10137.00 Parent#: 12-10137.00 Length Bridge ID: 098B00135N
Plan Year: 2022 Parent Year: 2022 0.00

FUND	PH	2024	2025	2026	2027	2028	2029	2030	Phase Total
FBP	D	\$0	\$75,000	\$0	\$0	\$0	\$0	\$0	\$75,000
FBP	C	\$0	\$750,000	\$0	\$0	\$0	\$0	\$0	\$750,000
FY TOTAL:		\$0	\$825,000	\$0	\$0	\$0	\$0	\$0	\$825,000

Pike KY-1441 From MP 9.698 To 9.714 **On NHS** Description: BRIDGE PROJECT IN PIKE COUNTY ON
NO (098B00235N) KY-1441 AT RACCOON CREEK
Type of Work: AM-BRIDGE (P)
Item#: 12-10139.00 Parent#: 12-10139.00 Length Bridge ID: 098B00235N
Plan Year: 2022 Parent Year: 2022 0.02

FUND	PH	2024	2025	2026	2027	2028	2029	2030	Phase Total
FBP	D	\$0	\$0	\$0	\$0	\$0	\$0	\$125,000	\$125,000
FY TOTAL:		\$0	\$0	\$0	\$0	\$0	\$0	\$125,000	\$125,000

Pike US-119-S From MP 0.027 To 0.056 **On NHS** Description: ADDRESS DEFICIENCIES OF BRIDGE ON US
NO 119 OVER TUG FORK (098B00001N)
Type of Work: AM-BRIDGE (P)
Item#: 12-10152.00 Parent#: 12-10152.00 Length Bridge ID: 098B00001N
Plan Year: 2024 Parent Year: 2024 0.03

FUND	PH	2024	2025	2026	2027	2028	2029	2030	Phase Total
BRX	C	\$0	\$0	\$320,000	\$1,000,000	\$0	\$0	\$0	\$1,320,000
FY TOTAL:		\$0	\$0	\$320,000	\$1,000,000	\$0	\$0	\$0	\$1,320,000

**KENTUCKY TRANSPORTATION CABINET
SIX YEAR HIGHWAY PLAN
FY - 2024 THRU FY - 2030**

Pike		KY-610	From MP 6.996 To 7.020			On NHS	Description:	ADDRESS DEFICIENCIES OF BRIDGE ON KY 610 OVER SHELBY CREEK (098B00071N)		
						NO	Type of Work:	AM-BRIDGE (P)		
Item#:	12-10154.00	Parent#:	12-10154.00	Length			Bridge ID:	098B00071N		
Plan Year:	2024	Parent Year:	2024	0.02						
FUND	PH	2024	2025	2026	2027	2028	2029	2030	Phase Total	
BRX	D	\$0	\$0	\$0	\$0	\$0	\$0	\$257,160	\$257,160	
FY TOTAL:		\$0	\$0	\$0	\$0	\$0	\$0	\$257,160	\$257,160	

Pike		CR-1338	From MP 0.063 To 0.073			On NHS	Description:	ADDRESS DEFICIENCIES OF BRIDGE ON CR 1338 OVER JOHNS CREEK (098C00127N)		
						NO	Type of Work:	AM-BRIDGE (P)		
Item#:	12-10155.00	Parent#:	12-10155.00	Length			Bridge ID:			
Plan Year:	2024	Parent Year:	2024	0.01						
FUND	PH	2024	2025	2026	2027	2028	2029	2030	Phase Total	
BRX	D	\$0	\$0	\$0	\$0	\$0	\$105,336	\$0	\$105,336	
FY TOTAL:		\$0	\$0	\$0	\$0	\$0	\$105,336	\$0	\$105,336	

Pike		US-119	From MP 10.480 To 16.853			On NHS	Description:	ADDRESS CONDITION OF US-119 FROM MILEPOINT 10.48 TO MILEPOINT 16.853 (2024CCR)		
						YES	Type of Work:	AM-PAVEMENT (PRI)(P)		
Item#:	12-20003.00	Parent#:	12-20003.00	Length			Bridge ID:			
Plan Year:	2018	Parent Year:	2018	6.37						
FUND	PH	2024	2025	2026	2027	2028	2029	2030	Phase Total	
STP3	D	\$0	\$115,500	\$0	\$0	\$0	\$0	\$0	\$115,500	
STP3	C	\$0	\$2,194,500	\$0	\$0	\$0	\$0	\$0	\$2,194,500	
FY TOTAL:		\$0	\$2,310,000	\$0	\$0	\$0	\$0	\$0	\$2,310,000	

Pike		KY-122	From MP 13.450 To 13.650			On NHS	Description:	REPLACE BRIDGE (098B00064N) ON KY 122 (MP 13.45-13.65) (2024CCN)		
						NO	Type of Work:	BRIDGE REPLACEMENT(P)		
Item#:	12-80351.00	Parent#:	12-80351.00	Length			Bridge ID:	098B00064N		
Plan Year:	2024	Parent Year:	2024	0.20						
FUND	PH	2024	2025	2026	2027	2028	2029	2030	Phase Total	
FBP	D	\$0	\$350,000	\$0	\$0	\$0	\$0	\$0	\$350,000	
FBP	R	\$0	\$0	\$385,000	\$0	\$0	\$0	\$0	\$385,000	
FBP	U	\$0	\$0	\$200,000	\$0	\$0	\$0	\$0	\$200,000	
FBP	C	\$0	\$0	\$0	\$2,820,000	\$0	\$0	\$0	\$2,820,000	
FY TOTAL:		\$0	\$350,000	\$585,000	\$2,820,000	\$0	\$0	\$0	\$3,755,000	

Powell		KY-82	From MP 1.000 To 1.150			On NHS	Description:	INSTALL GUARDRAIL ON KY-82 IN POWELL COUNTY		
						NO	Type of Work:	SAF-GUARDRAIL(P)		
Item#:	10-4318.00	Parent#:	10-4318.00	Length			Bridge ID:			
Plan Year:	2020	Parent Year:	2020	0.15						
FUND	PH	2024	2025	2026	2027	2028	2029	2030	Phase Total	
GR	C	\$0	\$0	\$32,000	\$0	\$0	\$0	\$0	\$32,000	
FY TOTAL:		\$0	\$0	\$32,000	\$0	\$0	\$0	\$0	\$32,000	

**KENTUCKY TRANSPORTATION CABINET
SIX YEAR HIGHWAY PLAN
FY - 2024 THRU FY - 2030**

Powell KY-1184 From MP 0.200 To 0.234 **On NHS** Description: BRIDGE PROJECT IN POWELL COUNTY ON
NO (099B00043N) KY-1184 AT RED RIVER
Type of Work: AM-BRIDGE (P)
Bridge ID: 099B00043N

Item#: 10-10058.00 Parent#: 10-10058.00 Length
Plan Year: 2022 Parent Year: 2022 0.03

FUND	PH	2024	2025	2026	2027	2028	2029	2030	Phase Total
BRX	D	\$0	\$0	\$0	\$0	\$0	\$454,000	\$0	\$454,000
BRX	C	\$0	\$0	\$0	\$0	\$0	\$4,540,000	\$0	\$4,540,000
FY TOTAL:		\$0	\$0	\$0	\$0	\$0	\$4,994,000	\$0	\$4,994,000

Powell KY-9000 From MP 11.913 To 19.150 **On NHS** Description: ADDRESS CONDITION OF BERT T. COMBS
YES MOUNTAIN PARKWAY FROM MILEPOINT
11.913 TO MILEPOINT 19.228
Type of Work: AM-PAVEMENT (PKY)(P)
Bridge ID:

Item#: 10-20004.00 Parent#: 10-20004.00 Length
Plan Year: 2018 Parent Year: 2018 7.24

FUND	PH	2024	2025	2026	2027	2028	2029	2030	Phase Total
STP4	D	\$0	\$0	\$0	\$0	\$0	\$692,710	\$0	\$692,710
STP4	C	\$0	\$0	\$0	\$0	\$0	\$6,234,390	\$0	\$6,234,390
FY TOTAL:		\$0	\$0	\$0	\$0	\$0	\$6,927,100	\$0	\$6,927,100

Powell KY-9000 From MP 19.150 To 22.307 **On NHS** Description: ADDRESS CONDITION OF BERT T. COMBS
YES MOUNTAIN PARKWAY FROM MILEPOINT
19.228 TO MILEPOINT 22.307
Type of Work: AM-PAVEMENT (PKY)(P)
Bridge ID:

Item#: 10-20005.00 Parent#: 10-20005.00 Length
Plan Year: 2018 Parent Year: 2018 3.16

FUND	PH	2024	2025	2026	2027	2028	2029	2030	Phase Total
STP4	D	\$0	\$0	\$0	\$0	\$0	\$291,573	\$0	\$291,573
STP4	C	\$0	\$0	\$0	\$0	\$0	\$2,624,153	\$0	\$2,624,153
FY TOTAL:		\$0	\$0	\$0	\$0	\$0	\$2,915,726	\$0	\$2,915,726

Powell KY-9000 From MP 32.787 To 36.000 **On NHS** Description: ADDRESS CONDITION OF BERT T. COMBS
YES MOUNTAIN PARKWAY FROM MILEPOINT
32.787 TO MILEPOINT 35.28 (2022CCR)
(2024CCR)
Type of Work: PAVEMENT REHAB-PRK(P)
Bridge ID:

Item#: 10-20008.00 Parent#: 10-20008.00 Length
Plan Year: 2018 Parent Year: 2018 3.21

FUND	PH	2024	2025	2026	2027	2028	2029	2030	Phase Total
NHPM	D	\$310,000	\$0	\$0	\$0	\$0	\$0	\$0	\$310,000
NHPM	C	\$2,790,000	\$0	\$0	\$0	\$0	\$0	\$0	\$2,790,000
FY TOTAL:		\$3,100,000	\$0	\$0	\$0	\$0	\$0	\$0	\$3,100,000

Powell KY-213 From MP 1.691 To 2.244 **On NHS** Description: ADDRESS CONDITION OF KY-213 FROM
NO MILEPOINT 1.691 TO MILEPOINT 2.244
Type of Work: AM-PAVEMENT (PRI)(P)
Bridge ID:

Item#: 10-20035.00 Parent#: 10-20035.00 Length
Plan Year: 2024 Parent Year: 2024 0.55

FUND	PH	2024	2025	2026	2027	2028	2029	2030	Phase Total
STP4	D	\$0	\$0	\$0	\$17,500	\$0	\$0	\$0	\$17,500
STP4	C	\$0	\$0	\$0	\$332,500	\$0	\$0	\$0	\$332,500
FY TOTAL:		\$0	\$0	\$0	\$350,000	\$0	\$0	\$0	\$350,000

**KENTUCKY TRANSPORTATION CABINET
SIX YEAR HIGHWAY PLAN
FY - 2024 THRU FY - 2030**

Powell KY-9000 From MP 27.376 To 32.787 **On NHS** Description: ADDRESS CONDITION OF BERT T. COMBS MOUNTAIN PARKWAY FROM MILEPOINT 27.376 TO MILEPOINT 32.787 (2024CCR)
YES
Type of Work: AM-PAVEMENT (PKY)(P)
Bridge ID:

Item#: 10-22158.00 Parent#: 10-22158.00 Length
Plan Year: 2022 Parent Year: 2022 5.41

FUND	PH	2024	2025	2026	2027	2028	2029	2030	Phase Total
NHPM	D	\$0	\$0	\$0	\$0	\$452,360	\$0	\$0	\$452,360
NHPM	C	\$0	\$0	\$0	\$0	\$4,071,236	\$0	\$0	\$4,071,236
FY TOTAL:		\$0	\$0	\$0	\$0	\$4,523,596	\$0	\$0	\$4,523,596

Pulaski KY-1247 From MP 5.980 To 6.040 **On NHS** Description: INSTALL GUARDRAIL ON KY-1247 IN PULASKI COUNTY
NO
Type of Work: SAF-GUARDRAIL(P)
Bridge ID:

Item#: 8-4316.00 Parent#: 8-4316.00 Length
Plan Year: 2020 Parent Year: 2020 0.06

FUND	PH	2024	2025	2026	2027	2028	2029	2030	Phase Total
GR	C	\$0	\$15,000	\$0	\$0	\$0	\$0	\$0	\$15,000
FY TOTAL:		\$0	\$15,000	\$0	\$0	\$0	\$0	\$0	\$15,000

Pulaski KY-1956 From MP 0.986 To 1.002 **On NHS** Description: BRIDGE PROJECT IN PULASKI COUNTY ON (100B00015N) KY-1956 AT LINE CREEK
NO
Type of Work: AM-BRIDGE (P)
Bridge ID: 100B00015N

Item#: 8-10063.00 Parent#: 8-10063.00 Length
Plan Year: 2022 Parent Year: 2022 0.02

FUND	PH	2024	2025	2026	2027	2028	2029	2030	Phase Total
BRX	D	\$0	\$0	\$0	\$0	\$0	\$230,189	\$0	\$230,189
BRX	C	\$0	\$0	\$0	\$0	\$0	\$0	\$1,534,593	\$1,534,593
FY TOTAL:		\$0	\$0	\$0	\$0	\$0	\$230,189	\$1,534,593	\$1,764,782

Pulaski KY-80 From MP 13.698 To 13.926 **On NHS** Description: BRIDGE PROJECT IN PULASKI COUNTY ON (100B00029N) KY-80 AT FISHING CREEK
NO
Type of Work: AM-BRIDGE (P)
Bridge ID: 100B00029N

Item#: 8-10064.00 Parent#: 8-10064.00 Length
Plan Year: 2022 Parent Year: 2022 0.23

FUND	PH	2024	2025	2026	2027	2028	2029	2030	Phase Total
BRO	D	\$657,000	\$0	\$0	\$0	\$0	\$0	\$0	\$657,000
BRO	C	\$8,071,647	\$0	\$0	\$0	\$0	\$0	\$0	\$8,071,647
FY TOTAL:		\$8,728,647	\$0	\$0	\$0	\$0	\$0	\$0	\$8,728,647

Pulaski KY-934 From MP 4.997 To 5.025 **On NHS** Description: BRIDGE PROJECT IN PULASKI COUNTY ON (100B00048N) KY-934 AT BRUSHY CREEK
NO
Type of Work: AM-BRIDGE (P)
Bridge ID: 100B00048N

Item#: 8-10065.00 Parent#: 8-10065.00 Length
Plan Year: 2022 Parent Year: 2022 0.03

FUND	PH	2024	2025	2026	2027	2028	2029	2030	Phase Total
FBP	D	\$0	\$0	\$0	\$0	\$0	\$0	\$231,000	\$231,000
FY TOTAL:		\$0	\$0	\$0	\$0	\$0	\$0	\$231,000	\$231,000

**KENTUCKY TRANSPORTATION CABINET
SIX YEAR HIGHWAY PLAN
FY - 2024 THRU FY - 2030**

Rockcastle CR-1086 From MP 0.271 To 0.279 **On NHS** Description: BRIDGE PROJECT IN ROCKCASTLE COUNTY
NO ON (102C00067N) MARET CEMETERY RD AT
ROUND STONE CREEK (2024CCR)
Type of Work: AM-BRIDGE (P)
Item#: 8-10071.00 Parent#: 8-10071.00 Length Bridge ID: 102C00067N
Plan Year: 2022 Parent Year: 2022 0.01

FUND	PH	2024	2025	2026	2027	2028	2029	2030	Phase Total
FBP2	D	\$0	\$0	\$48,000	\$0	\$0	\$0	\$0	\$48,000
FBP2	C	\$0	\$0	\$480,000	\$0	\$0	\$0	\$0	\$480,000
FY TOTAL:		\$0	\$0	\$528,000	\$0	\$0	\$0	\$0	\$528,000

Rockcastle I-75 From MP 60.100 To 65.220 **On NHS** Description: ADDRESS CONDITION OF I-075 FROM
YES MILEPOINT 60.1 TO MILEPOINT 65.22 (64.5
CARDINAL)
Type of Work: AM-PAVEMENT (INT)(P)
Item#: 8-20018.00 Parent#: 8-20018.00 Length Bridge ID:
Plan Year: 2024 Parent Year: 2024 5.12

FUND	PH	2024	2025	2026	2027	2028	2029	2030	Phase Total
NHPM	D	\$0	\$0	\$0	\$0	\$0	\$696,971	\$0	\$696,971
NHPM	C	\$0	\$0	\$0	\$0	\$0	\$6,272,742	\$0	\$6,272,742
FY TOTAL:		\$0	\$0	\$0	\$0	\$0	\$6,969,713	\$0	\$6,969,713

Rockcastle I-75 From MP 50.767 To 52.050 **On NHS** Description: ADDRESS CONDITION OF I-075 FROM
YES MILEPOINT 50.767 TO MILEPOINT 52.05
(2024CCR)
Type of Work: AM-PAVEMENT (INT)(P)
Item#: 8-22110.00 Parent#: 8-22110.00 Length Bridge ID:
Plan Year: 2022 Parent Year: 2022 1.28

FUND	PH	2024	2025	2026	2027	2028	2029	2030	Phase Total
NHPM	D	\$0	\$220,000	\$0	\$0	\$0	\$0	\$0	\$220,000
NHPM	C	\$0	\$0	\$980,000	\$1,000,000	\$0	\$0	\$0	\$1,980,000
FY TOTAL:		\$0	\$220,000	\$980,000	\$1,000,000	\$0	\$0	\$0	\$2,200,000

Rockcastle I-75 From MP 64.500 To 68.780 **On NHS** Description: ADDRESS CONDITION OF I-075 FROM
YES MILEPOINT 64.5 (65.220 NON-CARDINAL) TO
MILEPOINT 68.78 (2024CCR)
Type of Work: AM-PAVEMENT (INT)(P)
Item#: 8-22111.00 Parent#: 8-22111.00 Length Bridge ID:
Plan Year: 2022 Parent Year: 2022 4.28

FUND	PH	2024	2025	2026	2027	2028	2029	2030	Phase Total
NHPM	D	\$0	\$0	\$0	\$0	\$583,808	\$0	\$0	\$583,808
NHPM	C	\$0	\$0	\$0	\$0	\$5,254,274	\$0	\$0	\$5,254,274
FY TOTAL:		\$0	\$0	\$0	\$0	\$5,838,082	\$0	\$0	\$5,838,082

Rockcastle US-150 From MP 8.403 To 10.205 **On NHS** Description: ADDRESS CONDITION OF US-150 FROM
NO MILEPOINT 8.403 TO MILEPOINT 10.205
(2024CCR)
Type of Work: AM-PAVEMENT (PRI)(P)
Item#: 8-22370.00 Parent#: 8-22370.00 Length Bridge ID:
Plan Year: 2022 Parent Year: 2022 1.80

FUND	PH	2024	2025	2026	2027	2028	2029	2030	Phase Total
STP4	D	\$0	\$0	\$50,274	\$0	\$0	\$0	\$0	\$50,274
STP4	C	\$0	\$0	\$955,206	\$0	\$0	\$0	\$0	\$955,206
FY TOTAL:		\$0	\$0	\$1,005,480	\$0	\$0	\$0	\$0	\$1,005,480

KENTUCKY TRANSPORTATION CABINET
SIX YEAR HIGHWAY PLAN
FY - 2024 THRU FY - 2030

Rowan	US-60	From MP 10.100 To 10.110			On NHS	Description:	INSTALL GUARDRAIL ON US-60 IN ROWAN COUNTY		
					NO				
						Type of Work:	SAF-GUARDRAIL(P)		
Item#:	9-4312.00	Parent#:	9-4312.00	Length		Bridge ID:			
Plan Year:	2020	Parent Year:	2020	0.01					
FUND	PH	2024	2025	2026	2027	2028	2029	2030	Phase Total
GR	C	\$0	\$3,000	\$0	\$0	\$0	\$0	\$0	\$3,000
FY TOTAL:		\$0	\$3,000	\$0	\$0	\$0	\$0	\$0	\$3,000

Rowan	US-60	From MP 12.030 To 12.390			On NHS	Description:	INSTALL GUARDRAIL ON US-60 IN ROWAN COUNTY		
					NO				
						Type of Work:	SAF-GUARDRAIL(P)		
Item#:	9-4315.00	Parent#:	9-4315.00	Length		Bridge ID:			
Plan Year:	2020	Parent Year:	2020	0.36					
FUND	PH	2024	2025	2026	2027	2028	2029	2030	Phase Total
GR	C	\$0	\$76,000	\$0	\$0	\$0	\$0	\$0	\$76,000
FY TOTAL:		\$0	\$76,000	\$0	\$0	\$0	\$0	\$0	\$76,000

Rowan	KY-3319	From MP 1.310 To 1.550			On NHS	Description:	INSTALL GUARDRAIL ON KY-3319 IN ROWAN COUNTY		
					NO				
						Type of Work:	SAF-GUARDRAIL(P)		
Item#:	9-4319.00	Parent#:	9-4319.00	Length		Bridge ID:			
Plan Year:	2020	Parent Year:	2020	0.24					
FUND	PH	2024	2025	2026	2027	2028	2029	2030	Phase Total
GR	C	\$0	\$50,000	\$0	\$0	\$0	\$0	\$0	\$50,000
FY TOTAL:		\$0	\$50,000	\$0	\$0	\$0	\$0	\$0	\$50,000

Rowan	US-60	From MP 10.070 To 10.080			On NHS	Description:	INSTALL GUARDRAIL ON US-60 IN ROWAN COUNTY		
					NO				
						Type of Work:	SAF-GUARDRAIL(P)		
Item#:	9-4320.00	Parent#:	9-4320.00	Length		Bridge ID:			
Plan Year:	2020	Parent Year:	2020	0.01					
FUND	PH	2024	2025	2026	2027	2028	2029	2030	Phase Total
GR	C	\$0	\$3,000	\$0	\$0	\$0	\$0	\$0	\$3,000
FY TOTAL:		\$0	\$3,000	\$0	\$0	\$0	\$0	\$0	\$3,000

Rowan	US-60	From MP 11.470 To 11.620			On NHS	Description:	INSTALL GUARDRAIL ON US-60 IN ROWAN COUNTY		
					NO				
						Type of Work:	SAF-GUARDRAIL(P)		
Item#:	9-4321.00	Parent#:	9-4321.00	Length		Bridge ID:			
Plan Year:	2020	Parent Year:	2020	0.15					
FUND	PH	2024	2025	2026	2027	2028	2029	2030	Phase Total
GR	C	\$0	\$32,000	\$0	\$0	\$0	\$0	\$0	\$32,000
FY TOTAL:		\$0	\$32,000	\$0	\$0	\$0	\$0	\$0	\$32,000

Rowan	I-64	From MP 134.750 To 138.300			On NHS	Description:	ADDRESS CONDITION OF I-064 FROM MILEPOINT 134.75 TO MILEPOINT 138.3		
					YES				
						Type of Work:	AM-PAVEMENT (INT)(P)		
Item#:	9-22048.00	Parent#:	9-22048.00	Length		Bridge ID:			
Plan Year:	2022	Parent Year:	2022	3.55					
FUND	PH	2024	2025	2026	2027	2028	2029	2030	Phase Total
NHPM	D	\$0	\$0	\$0	\$910,000	\$0	\$0	\$0	\$910,000
NHPM	C	\$0	\$0	\$0	\$9,100,000	\$0	\$0	\$0	\$9,100,000
FY TOTAL:		\$0	\$0	\$0	\$10,010,000	\$0	\$0	\$0	\$10,010,000

**KENTUCKY TRANSPORTATION CABINET
SIX YEAR HIGHWAY PLAN
FY - 2024 THRU FY - 2030**

Scott CR-1206 From MP 3.811 To 3.877 **On NHS** Description: BRIDGE PROJECTS IN SCOTT AND WOODFORD COUNTIES ON (105B00082N) CANE RUN RD, (120B00024L&R) OVER ELKHORN CREEK, AND (120B00022L&R) OVER US 421 ALONG I-64. (2024CCR)
NO
Type of Work: AM-BRIDGE (P)
Bridge ID: 105B00082N

Item#: 7-10059.00 Parent#: 7-10059.00 Length
Plan Year: 2022 Parent Year: 2022 0.07

FUND	PH	2024	2025	2026	2027	2028	2029	2030	Phase Total
FBP	C	\$0	\$0	\$0	\$3,000,000	\$0	\$0	\$0	\$3,000,000
FY TOTAL:		\$0	\$0	\$0	\$3,000,000	\$0	\$0	\$0	\$3,000,000

Scott I-64 From MP 67.106 To 71.000 **On NHS** Description: ADDRESS CONDITION OF I-064 FROM MILEPOINT 67.106 TO MILEPOINT 71 (2024CCR)
YES
Type of Work: AM-PAVEMENT (INT)(P)
Bridge ID:

Item#: 7-20049.00 Parent#: 7-20049.00 Length
Plan Year: 2024 Parent Year: 2024 3.89

FUND	PH	2024	2025	2026	2027	2028	2029	2030	Phase Total
NHPM	D	\$0	\$856,680	\$0	\$0	\$0	\$0	\$0	\$856,680
NHPM	C	\$0	\$0	\$2,710,120	\$5,000,000	\$0	\$0	\$0	\$7,710,120
FY TOTAL:		\$0	\$856,680	\$2,710,120	\$5,000,000	\$0	\$0	\$0	\$8,566,800

Scott I-75 From MP 134.386 To 136.758 **On NHS** Description: ADDRESS CONDITION OF I-075 FROM MILEPOINT 134.386 TO MILEPOINT 136.758
YES
Type of Work: AM-PAVEMENT (INT)(P)
Bridge ID:

Item#: 7-20051.00 Parent#: 7-20051.00 Length
Plan Year: 2024 Parent Year: 2024 2.37

FUND	PH	2024	2025	2026	2027	2028	2029	2030	Phase Total
NHPM	D	\$0	\$0	\$0	\$0	\$0	\$336,933	\$0	\$336,933
NHPM	C	\$0	\$0	\$0	\$0	\$0	\$3,032,393	\$0	\$3,032,393
FY TOTAL:		\$0	\$0	\$0	\$0	\$0	\$3,369,326	\$0	\$3,369,326

Scott I-75 From MP 136.758 To 138.424 **On NHS** Description: ADDRESS CONDITION OF I-075 FROM MILEPOINT 136.758 TO MILEPOINT 138.424
YES
Type of Work: AM-PAVEMENT (INT)(P)
Bridge ID:

Item#: 7-22119.00 Parent#: 7-22119.00 Length
Plan Year: 2022 Parent Year: 2022 1.67

FUND	PH	2024	2025	2026	2027	2028	2029	2030	Phase Total
NHPM	D	\$0	\$0	\$0	\$326,536	\$0	\$0	\$0	\$326,536
NHPM	C	\$0	\$0	\$0	\$2,938,824	\$0	\$0	\$0	\$2,938,824
FY TOTAL:		\$0	\$0	\$0	\$3,265,360	\$0	\$0	\$0	\$3,265,360

Shelby CR-1009 From MP 2.738 To 2.750 **On NHS** Description: BRIDGE PROJECT IN SHELBY COUNTY ON (106C00007N) CLORE JACKSON RD AT FOX RUN
NO
Type of Work: AM-BRIDGE (P)
Bridge ID: 106C00007N

Item#: 5-10025.00 Parent#: 5-10025.00 Length
Plan Year: 2018 Parent Year: 2018 0.01

FUND	PH	2024	2025	2026	2027	2028	2029	2030	Phase Total
BRZ	D	\$0	\$0	\$0	\$0	\$0	\$114,678	\$0	\$114,678
BRZ	C	\$0	\$0	\$0	\$0	\$0	\$764,520	\$0	\$764,520
FY TOTAL:		\$0	\$0	\$0	\$0	\$0	\$879,198	\$0	\$879,198

KENTUCKY TRANSPORTATION CABINET
SIX YEAR HIGHWAY PLAN
FY - 2024 THRU FY - 2030

Shelby		US-60		From MP 11.160 To 11.180		On NHS Description: BRIDGE PROJECT IN SHELBY COUNTY ON (106B00007R) US 60 EB AT CLEAR CREEK			
						NO			
Item#: 5-10086.00		Parent#: 5-10086.00		Length		Type of Work: AM-BRIDGE (P)		Bridge ID: 106B00007R	
Plan Year: 2022		Parent Year: 2022		0.02					
FUND	PH	2024	2025	2026	2027	2028	2029	2030	Phase Total
FBP	D	\$280,000	\$0	\$0	\$0	\$0	\$0	\$0	\$280,000
FBP	C	\$2,800,000	\$0	\$0	\$0	\$0	\$0	\$0	\$2,800,000
FY TOTAL:		\$3,080,000	\$0	\$0	\$0	\$0	\$0	\$0	\$3,080,000

Shelby		KY-148		From MP 10.948 To 10.980		On NHS Description: BRIDGE PROJECT IN SHELBY COUNTY ON (106B00017N) KY 148 AT GUIST CREEK			
						NO			
Item#: 5-10089.00		Parent#: 5-10089.00		Length		Type of Work: AM-BRIDGE (P)		Bridge ID: 106B00017N	
Plan Year: 2022		Parent Year: 2022		0.03					
FUND	PH	2024	2025	2026	2027	2028	2029	2030	Phase Total
BRZ	D	\$0	\$0	\$0	\$0	\$0	\$413,948	\$0	\$413,948
FY TOTAL:		\$0	\$0	\$0	\$0	\$0	\$413,948	\$0	\$413,948

Shelby		I -64		From MP 32.214 To 38.546		On NHS Description: ADDRESS CONDITION OF I-064 FROM MILEPOINT 32.214 TO MILEPOINT 38.546			
						YES			
Item#: 5-20066.00		Parent#: 5-20066.00		Length		Type of Work: AM-PAVEMENT (INT)(P)		Bridge ID:	
Plan Year: 2024		Parent Year: 2024		6.33					
FUND	PH	2024	2025	2026	2027	2028	2029	2030	Phase Total
STP3	D	\$0	\$0	\$0	\$0	\$0	\$860,771	\$0	\$860,771
STP3	C	\$0	\$0	\$0	\$0	\$0	\$7,746,935	\$0	\$7,746,935
FY TOTAL:		\$0	\$0	\$0	\$0	\$0	\$8,607,706	\$0	\$8,607,706

Shelby		I -64		From MP 27.910 To 32.214		On NHS Description: ADDRESS CONDITION OF I-064 FROM MILEPOINT 27.91 TO MILEPOINT 32.214 (2024CCR)			
						YES			
Item#: 5-22028.00		Parent#: 5-22028.00		Length		Type of Work: AM-PAVEMENT (INT)(P)		Bridge ID:	
Plan Year: 2022		Parent Year: 2022		4.30					
FUND	PH	2024	2025	2026	2027	2028	2029	2030	Phase Total
NHPM	D	\$0	\$2,003,000	\$0	\$0	\$0	\$0	\$0	\$2,003,000
NHPM	C	\$0	\$0	\$5,034,000	\$15,000,000	\$0	\$0	\$0	\$20,034,000
FY TOTAL:		\$0	\$2,003,000	\$5,034,000	\$15,000,000	\$0	\$0	\$0	\$22,037,000

Shelby		I -64		From MP 43.892 To 46.303		On NHS Description: ADDRESS CONDITION OF I-064 FROM MILEPOINT 43.892 TO MILEPOINT 46.303 (2024CCR)			
						YES			
Item#: 5-22029.00		Parent#: 5-22029.00		Length		Type of Work: AM-PAVEMENT (INT)(P)		Bridge ID:	
Plan Year: 2022		Parent Year: 2022		2.41					
FUND	PH	2024	2025	2026	2027	2028	2029	2030	Phase Total
NHPM	D	\$0	\$0	\$0	\$0	\$437,856	\$0	\$0	\$437,856
NHPM	C	\$0	\$0	\$0	\$0	\$3,940,708	\$0	\$0	\$3,940,708
FY TOTAL:		\$0	\$0	\$0	\$0	\$4,378,564	\$0	\$0	\$4,378,564

KENTUCKY TRANSPORTATION CABINET
SIX YEAR HIGHWAY PLAN
FY - 2024 THRU FY - 2030

Todd		KY-848		From MP 2.957 To 2.963		On NHS		Description:		BRIDGE PROJECT IN TODD COUNTY ON (110B00031N) KY-848 AT SPRING CREEK	
						NO		Type of Work:		AM-BRIDGE (P)	
Item#:		3-10048.00		Parent#:		3-10048.00		Length		Bridge ID:	
Plan Year:		2022		Parent Year:		2022		0.01		110B00031N	
FUND	PH	2024	2025	2026	2027	2028	2029	2030	Phase Total		
BRX	D	\$0	\$0	\$0	\$0	\$98,736	\$0	\$0	\$98,736		
BRX	C	\$0	\$0	\$0	\$0	\$658,240	\$0	\$0	\$658,240		
FY TOTAL:		\$0	\$0	\$0	\$0	\$756,976	\$0	\$0	\$756,976		

Trigg		KY-272		From MP 4.439 To 4.457		On NHS		Description:		BRIDGE PROJECT IN TRIGG COUNTY ON (111B00009N) KY-272 AT BURGE CREEK	
						NO		Type of Work:		AM-BRIDGE (P)	
Item#:		1-10182.00		Parent#:		1-10182.00		Length		Bridge ID:	
Plan Year:		2022		Parent Year:		2022		0.02		111B00009N	
FUND	PH	2024	2025	2026	2027	2028	2029	2030	Phase Total		
FBP	D	\$0	\$0	\$0	\$0	\$0	\$0	\$196,476	\$196,476		
FY TOTAL:		\$0	\$0	\$0	\$0	\$0	\$0	\$196,476	\$196,476		

Trigg		I -24		From MP 63.609 To 69.830		On NHS		Description:		ADDRESS CONDITION OF I-024 CARDINAL DIRECTION FROM MILEPOINT 63.6095 TO MILEPOINT 69.83 (2024CCR)	
						YES		Type of Work:		AM-PAVEMENT (INT)(P)	
Item#:		1-22010.00		Parent#:		1-22010.00		Length		Bridge ID:	
Plan Year:		2022		Parent Year:		2022		6.22			
FUND	PH	2024	2025	2026	2027	2028	2029	2030	Phase Total		
NHPM	D	\$0	\$0	\$0	\$0	\$0	\$1,026,382	\$0	\$1,026,382		
NHPM	C	\$0	\$0	\$0	\$0	\$0	\$9,237,442	\$0	\$9,237,442		
FY TOTAL:		\$0	\$0	\$0	\$0	\$0	\$10,263,824	\$0	\$10,263,824		

Trigg		I -24		From MP 64.500 To 69.830		On NHS		Description:		ADDRESS CONDITION OF I-024 NON-CARDINAL DIRECTION FROM MILEPOINT 64.5 TO MILEPOINT 69.83 (2024CCR)	
						YES		Type of Work:		AM-PAVEMENT (INT)(P)	
Item#:		1-22011.00		Parent#:		1-22011.00		Length		Bridge ID:	
Plan Year:		2022		Parent Year:		2022		5.33			
FUND	PH	2024	2025	2026	2027	2028	2029	2030	Phase Total		
NHPM	D	\$0	\$0	\$0	\$0	\$0	\$496,046	\$0	\$496,046		
NHPM	C	\$0	\$0	\$0	\$0	\$0	\$4,464,412	\$0	\$4,464,412		
FY TOTAL:		\$0	\$0	\$0	\$0	\$0	\$4,960,458	\$0	\$4,960,458		

Trimble		US-421		From MP 18.780 To 19.198		On NHS		Description:		US 421 (MP 19.078) OVER OHIO RIVER, MILTON MADISON BRIDGE. INSTALL EPOXY OVERLAY AND DRILL DRAINAGE HOLES IN THE TRUSS. (2024CCR)	
						NO		Type of Work:		AM-BRIDGE (P)	
Item#:		5-10107.00		Parent#:		99-65.22		Length		Bridge ID:	
Plan Year:		2024		Parent Year:		2022		0.42		112B00040N	
FUND	PH	2024	2025	2026	2027	2028	2029	2030	Phase Total		
BRZ	D	\$1,013,520	\$0	\$0	\$0	\$0	\$0	\$0	\$1,013,520		
FBP	C	\$0	\$6,756,800	\$0	\$0	\$0	\$0	\$0	\$6,756,800		
FY TOTAL:		\$1,013,520	\$6,756,800	\$0	\$0	\$0	\$0	\$0	\$7,770,320		

**KENTUCKY TRANSPORTATION CABINET
SIX YEAR HIGHWAY PLAN
FY - 2024 THRU FY - 2030**

Trimble I-71 From MP 38.086 To 38.808 **On NHS** Description: ADDRESS CONDITION OF I-71 FROM
YES MILEPOINT 38.086 TO MILEPOINT 38.808
(2022CCR) (2024CCR)
Type of Work: PAVEMENT REHAB-INT(P)
Bridge ID:

Item#: 5-22100.00 Parent#: 5-22100.00 Length
Plan Year: 2022 Parent Year: 2022 0.72

FUND	PH	2024	2025	2026	2027	2028	2029	2030	Phase Total
NHPM	D	\$0	\$400,000	\$0	\$0	\$0	\$0	\$0	\$400,000
NHPM	C	\$0	\$3,600,000	\$0	\$0	\$0	\$0	\$0	\$3,600,000
FY TOTAL:		\$0	\$4,000,000	\$0	\$0	\$0	\$0	\$0	\$4,000,000

Warren KY-185 From MP 1.915 To 2.025 **On NHS** Description: BRIDGE PROJECT IN WARREN COUNTY ON
NO (114B00003N) KY-185 AT BARREN RIVER
Type of Work: AM-BRIDGE (P)
Bridge ID: 114B00003N

Item#: 3-10049.00 Parent#: 3-10049.00 Length
Plan Year: 2022 Parent Year: 2022 0.11

FUND	PH	2024	2025	2026	2027	2028	2029	2030	Phase Total
BRX	D	\$0	\$0	\$0	\$0	\$0	\$1,042,142	\$0	\$1,042,142
BRX	C	\$0	\$0	\$0	\$0	\$0	\$0	\$6,947,616	\$6,947,616
FY TOTAL:		\$0	\$0	\$0	\$0	\$0	\$1,042,142	\$6,947,616	\$7,989,758

Warren US-68 From MP 12.734 To 12.772 **On NHS** Description: BRIDGE PROJECT IN WARREN COUNTY ON
YES (114B00076N) KY-880 AT JENNINGS CREEK
Type of Work: AM-BRIDGE (P)
Bridge ID: 114B00076N

Item#: 3-10051.00 Parent#: 3-10051.00 Length
Plan Year: 2022 Parent Year: 2022 0.04

FUND	PH	2024	2025	2026	2027	2028	2029	2030	Phase Total
BRO	D	\$0	\$0	\$0	\$0	\$0	\$0	\$583,814	\$583,814
BRX	C	\$0	\$0	\$0	\$0	\$0	\$0	\$3,892,096	\$3,892,096
FY TOTAL:		\$0	\$0	\$0	\$0	\$0	\$0	\$4,475,910	\$4,475,910

Warren I-65 From MP 26.486 To 26.604 **On NHS** Description: BRIDGE PROJECT IN WARREN COUNTY ON
YES (114B00095N) I-65 AT BARREN RIVER
Type of Work: AM-BRIDGE (P)
Bridge ID: 114B00095N

Item#: 3-10052.00 Parent#: 3-10052.00 Length
Plan Year: 2022 Parent Year: 2022 0.12

FUND	PH	2024	2025	2026	2027	2028	2029	2030	Phase Total
BRO	D	\$0	\$0	\$0	\$0	\$0	\$1,651,000	\$0	\$1,651,000
BRO	C	\$0	\$0	\$0	\$0	\$0	\$0	\$16,509,584	\$16,509,584
FY TOTAL:		\$0	\$0	\$0	\$0	\$0	\$1,651,000	\$16,509,584	\$18,160,584

Warren CR-1388 From MP 1.908 To 1.922 **On NHS** Description: BRIDGE PROJECT IN WARREN COUNTY ON
NO (114C00016N) GREENCASTLE RD AT TAYLOR
BRANCH
Type of Work: AM-BRIDGE (P)
Bridge ID: 114C00016N

Item#: 3-10053.00 Parent#: 3-10053.00 Length
Plan Year: 2022 Parent Year: 2022 0.01

FUND	PH	2024	2025	2026	2027	2028	2029	2030	Phase Total
FBP	D	\$0	\$0	\$0	\$0	\$0	\$0	\$115,920	\$115,920
FY TOTAL:		\$0	\$0	\$0	\$0	\$0	\$0	\$115,920	\$115,920

KENTUCKY TRANSPORTATION CABINET
SIX YEAR HIGHWAY PLAN
FY - 2024 THRU FY - 2030

Warren		I-165		From MP 0.521 To 7.121		On NHS		Description:		ADDRESS CONDITION OF I-165 FROM MILEPOINT 0.521 TO MILEPOINT 7.121	
						YES		Type of Work:		AM-PAVEMENT (INT)(P)	
Item#:		3-22132.00		Parent#:		3-22132.00		Length			
Plan Year:		2022		Parent Year:		2022		Bridge ID:			
						6.60					
FUND	PH	2024	2025	2026	2027	2028	2029	2030	Phase Total		
NHPM	D	\$0	\$0	\$0	\$0	\$0	\$0	\$551,760	\$551,760		
NHPM	C	\$0	\$0	\$0	\$0	\$0	\$0	\$4,965,840	\$4,965,840		
FY TOTAL:		\$0	\$0	\$0	\$0	\$0	\$0	\$5,517,600	\$5,517,600		

Washington		KY-53		From MP 8.058 To 8.118		On NHS		Description:		BRIDGE PROJECT IN WASHINGTON COUNTY ON (115B00004N) KY-53 AT CHAPLIN RIVER	
						NO		Type of Work:		AM-BRIDGE (P)	
Item#:		4-10068.00		Parent#:		4-10068.00		Length			
Plan Year:		2022		Parent Year:		2022		Bridge ID:		115B00004N	
						0.06					
FUND	PH	2024	2025	2026	2027	2028	2029	2030	Phase Total		
BRX	D	\$410,000	\$0	\$0	\$0	\$0	\$0	\$0	\$410,000		
BRX	C	\$4,100,000	\$0	\$0	\$0	\$0	\$0	\$0	\$4,100,000		
FY TOTAL:		\$4,510,000	\$0	\$0	\$0	\$0	\$0	\$0	\$4,510,000		

Washington		KY-152		From MP 7.353 To 7.385		On NHS		Description:		BRIDGE PROJECT IN WASHINGTON COUNTY ON (115B00019N) KY-152 AT CARTWRIGHT CREEK (2022CCR) (2024CCR)	
						NO		Type of Work:		AM-BRIDGE (P)	
Item#:		4-10070.00		Parent#:		4-10070.00		Length			
Plan Year:		2022		Parent Year:		2022		Bridge ID:		115B00019N	
						0.03					
FUND	PH	2024	2025	2026	2027	2028	2029	2030	Phase Total		
BRX	D	\$175,000	\$0	\$0	\$0	\$0	\$0	\$0	\$175,000		
BRZ	C	\$1,295,000	\$0	\$0	\$0	\$0	\$0	\$0	\$1,295,000		
FY TOTAL:		\$1,470,000	\$0	\$0	\$0	\$0	\$0	\$0	\$1,470,000		

Washington		KY-458		From MP 2.450 To 2.500		On NHS		Description:		BRIDGE PROJECT IN WASHINGTON COUNTY ON (115B00045N) KY-458 AT BEECH FORK OF SALT RIVER	
						NO		Type of Work:		AM-BRIDGE (P)	
Item#:		4-10072.00		Parent#:		4-10072.00		Length			
Plan Year:		2022		Parent Year:		2022		Bridge ID:		115B00045N	
						0.05					
FUND	PH	2024	2025	2026	2027	2028	2029	2030	Phase Total		
FBP2	D	\$0	\$0	\$211,000	\$0	\$0	\$0	\$0	\$211,000		
FY TOTAL:		\$0	\$0	\$211,000	\$0	\$0	\$0	\$0	\$211,000		

Washington		CS-1041		From MP 0.086 To 0.094		On NHS		Description:		BRIDGE PROJECT IN WASHINGTON COUNTY ON (115C00065N) ARMORY HILL AT ROAD RUN CREEK	
						NO		Type of Work:		AM-BRIDGE (P)	
Item#:		4-10074.00		Parent#:		4-10074.00		Length			
Plan Year:		2022		Parent Year:		2022		Bridge ID:		115C00065N	
						0.01					
FUND	PH	2024	2025	2026	2027	2028	2029	2030	Phase Total		
BRZ	D	\$70,000	\$0	\$0	\$0	\$0	\$0	\$0	\$70,000		
BRZ	C	\$700,000	\$0	\$0	\$0	\$0	\$0	\$0	\$700,000		
FY TOTAL:		\$770,000	\$0	\$0	\$0	\$0	\$0	\$0	\$770,000		

**KENTUCKY TRANSPORTATION CABINET
SIX YEAR HIGHWAY PLAN
FY - 2024 THRU FY - 2030**

Wayne	KY-90	From MP 12.900 To 17.700			On NHS	Description:	ADDRESS CONDITION OF KY-90 FROM MILEPOINT 12.9 TO MILEPOINT 17.7		
					NO	Type of Work:	AM-PAVEMENT (PRI)(P)		
Item#:	8-22374.00	Parent#:	8-22374.00	Length		Bridge ID:			
Plan Year:	2022	Parent Year:	2022	4.80					
FUND	PH	2024	2025	2026	2027	2028	2029	2030	Phase Total
STP4	D	\$0	\$0	\$0	\$0	\$0	\$0	\$108,675	\$108,675
STP4	C	\$0	\$0	\$0	\$0	\$0	\$0	\$2,064,825	\$2,064,825
FY TOTAL:		\$0	\$0	\$0	\$0	\$0	\$0	\$2,173,500	\$2,173,500

Webster	KY-56	From MP 14.605 To 14.671			On NHS	Description:	BRIDGE PROJECT IN WEBSTER COUNTY ON (117B00012N) KY-56 AT GREEN RIVER		
McLean	KY-56	From MP 0.000 To 0.099			NO	Type of Work:	AM-BRIDGE (P)		
Item#:	2-10135.00	Parent#:	2-10135.00	Length		Bridge ID:	117B00012N		
Plan Year:	2022	Parent Year:	2022	0.17		Bridge ID:			
FUND	PH	2024	2025	2026	2027	2028	2029	2030	Phase Total
FBP	D	\$890,000	\$0	\$0	\$0	\$0	\$0	\$0	\$890,000
FBP	C	\$8,900,000	\$0	\$0	\$0	\$0	\$0	\$0	\$8,900,000
FY TOTAL:		\$9,790,000	\$0	\$0	\$0	\$0	\$0	\$0	\$9,790,000

Webster	KY-132	From MP 5.386 To 5.404			On NHS	Description:	BRIDGE PROJECT IN WEBSTER COUNTY ON (117B00038N) KY-132 AT UNNAMED STREAM (2024CCR)		
					NO	Type of Work:	AM-BRIDGE (P)		
Item#:	2-10138.00	Parent#:	2-10138.00	Length		Bridge ID:	117B00038N		
Plan Year:	2022	Parent Year:	2022	0.02					
FUND	PH	2024	2025	2026	2027	2028	2029	2030	Phase Total
BRX	D	\$0	\$0	\$165,067	\$0	\$0	\$0	\$0	\$165,067
FY TOTAL:		\$0	\$0	\$165,067	\$0	\$0	\$0	\$0	\$165,067

Webster	KY-143	From MP 4.388 To 4.408			On NHS	Description:	BRIDGE PROJECT IN WEBSTER COUNTY ON (117B00042N) KY-143 AT CRAB ORCHARD CREEK (2024CCR)		
					NO	Type of Work:	AM-BRIDGE (P)		
Item#:	2-10139.00	Parent#:	2-10139.00	Length		Bridge ID:	117B00042N		
Plan Year:	2022	Parent Year:	2022	0.02					
FUND	PH	2024	2025	2026	2027	2028	2029	2030	Phase Total
BRX	D	\$0	\$138,000	\$0	\$0	\$0	\$0	\$0	\$138,000
BRX	C	\$0	\$0	\$1,380,000	\$0	\$0	\$0	\$0	\$1,380,000
FY TOTAL:		\$0	\$138,000	\$1,380,000	\$0	\$0	\$0	\$0	\$1,518,000

Webster	I-69	From MP 134.982 To 136.500			On NHS	Description:	ADDRESS CONDITION OF I-069 FROM MILEPOINT 134.982 TO MILEPOINT 136.5		
					YES	Type of Work:	AM-PAVEMENT (INT)(P)		
Item#:	2-20064.00	Parent#:	2-20064.00	Length		Bridge ID:			
Plan Year:	2024	Parent Year:	2024	1.52					
FUND	PH	2024	2025	2026	2027	2028	2029	2030	Phase Total
NHPM	D	\$0	\$0	\$0	\$0	\$0	\$0	\$143,750	\$143,750
NHPM	C	\$0	\$0	\$0	\$0	\$0	\$0	\$1,293,754	\$1,293,754
FY TOTAL:		\$0	\$0	\$0	\$0	\$0	\$0	\$1,437,504	\$1,437,504

**KENTUCKY TRANSPORTATION CABINET
SIX YEAR HIGHWAY PLAN
FY - 2024 THRU FY - 2030**

Whitley		KY-312	From MP 1.210 To 1.240			On NHS	Description:	INSTALL GUARDRAIL ON KY-312 IN WHITLEY COUNTY		
						NO	Type of Work:	SAF-GUARDRAIL(P)		
Item#:	11-4329.00	Parent#:	11-4329.00	Length						
Plan Year:	2020	Parent Year:	2020	0.03						
Bridge ID:										
FUND	PH	2024	2025	2026	2027	2028	2029	2030	Phase Total	
GR	C	\$0	\$5,000	\$0	\$0	\$0	\$0	\$0	\$5,000	
FY TOTAL:		\$0	\$5,000	\$0	\$0	\$0	\$0	\$0	\$5,000	

Whitley		KY-727	From MP 0.990 To 1.030			On NHS	Description:	INSTALL GUARDRAIL ON KY-727 IN WHITLEY COUNTY		
						NO	Type of Work:	SAF-GUARDRAIL(P)		
Item#:	11-4336.00	Parent#:	11-4336.00	Length						
Plan Year:	2020	Parent Year:	2020	0.04						
Bridge ID:										
FUND	PH	2024	2025	2026	2027	2028	2029	2030	Phase Total	
GR	C	\$9,000	\$0	\$0	\$0	\$0	\$0	\$0	\$9,000	
FY TOTAL:		\$9,000	\$0	\$0	\$0	\$0	\$0	\$0	\$9,000	

Whitley		KY-727	From MP 0.700 To 0.760			On NHS	Description:	INSTALL GUARDRAIL ON KY-727 IN WHITLEY COUNTY		
						NO	Type of Work:	SAF-GUARDRAIL(P)		
Item#:	11-4337.00	Parent#:	11-4337.00	Length						
Plan Year:	2020	Parent Year:	2020	0.06						
Bridge ID:										
FUND	PH	2024	2025	2026	2027	2028	2029	2030	Phase Total	
GR	C	\$0	\$13,000	\$0	\$0	\$0	\$0	\$0	\$13,000	
FY TOTAL:		\$0	\$13,000	\$0	\$0	\$0	\$0	\$0	\$13,000	

Whitley		KY-779	From MP 4.060 To 4.300			On NHS	Description:	INSTALL GUARDRAIL ON KY-779 IN WHITLEY COUNTY		
						NO	Type of Work:	SAF-GUARDRAIL(P)		
Item#:	11-4338.00	Parent#:	11-4338.00	Length						
Plan Year:	2020	Parent Year:	2020	0.24						
Bridge ID:										
FUND	PH	2024	2025	2026	2027	2028	2029	2030	Phase Total	
GR	C	\$51,000	\$0	\$0	\$0	\$0	\$0	\$0	\$51,000	
FY TOTAL:		\$51,000	\$0	\$0	\$0	\$0	\$0	\$0	\$51,000	

Whitley		KY-779	From MP 3.490 To 3.580			On NHS	Description:	INSTALL GUARDRAIL ON KY-779 IN WHITLEY COUNTY		
						NO	Type of Work:	SAF-GUARDRAIL(P)		
Item#:	11-4339.00	Parent#:	11-4339.00	Length						
Plan Year:	2020	Parent Year:	2020	0.09						
Bridge ID:										
FUND	PH	2024	2025	2026	2027	2028	2029	2030	Phase Total	
GR	C	\$19,000	\$0	\$0	\$0	\$0	\$0	\$0	\$19,000	
FY TOTAL:		\$19,000	\$0	\$0	\$0	\$0	\$0	\$0	\$19,000	

Whitley		KY-312	From MP 0.250 To 0.270			On NHS	Description:	INSTALL GUARDRAIL ON KY-312 IN WHITLEY COUNTY		
						NO	Type of Work:	SAF-GUARDRAIL(P)		
Item#:	11-4361.00	Parent#:	11-4361.00	Length						
Plan Year:	2020	Parent Year:	2020	0.02						
Bridge ID:										
FUND	PH	2024	2025	2026	2027	2028	2029	2030	Phase Total	
GR	C	\$0	\$5,000	\$0	\$0	\$0	\$0	\$0	\$5,000	
FY TOTAL:		\$0	\$5,000	\$0	\$0	\$0	\$0	\$0	\$5,000	

**KENTUCKY TRANSPORTATION CABINET
SIX YEAR HIGHWAY PLAN
FY - 2024 THRU FY - 2030**

Whitley		KY-836	From MP 1.290 To 1.330			On NHS	Description:	INSTALL GUARDRAIL ON KY-836 IN WHITLEY COUNTY		
						NO				
							Type of Work:	SAF-GUARDRAIL(P)		
Item#:	11-4363.00	Parent#:	11-4363.00	Length						
Plan Year:	2020	Parent Year:	2020	0.04						
Bridge ID:										
FUND	PH	2024	2025	2026	2027	2028	2029	2030	Phase Total	
GR	C	\$0	\$10,000	\$0	\$0	\$0	\$0	\$0	\$10,000	
FY TOTAL:		\$0	\$10,000	\$0	\$0	\$0	\$0	\$0	\$10,000	

Whitley		KY-11	From MP 2.340 To 2.410			On NHS	Description:	INSTALL GUARDRAIL ON KY-11 IN WHITLEY COUNTY		
						NO				
							Type of Work:	SAF-GUARDRAIL(P)		
Item#:	11-4384.00	Parent#:	11-4384.00	Length						
Plan Year:	2020	Parent Year:	2020	0.07						
Bridge ID:										
FUND	PH	2024	2025	2026	2027	2028	2029	2030	Phase Total	
GR	C	\$0	\$15,000	\$0	\$0	\$0	\$0	\$0	\$15,000	
FY TOTAL:		\$0	\$15,000	\$0	\$0	\$0	\$0	\$0	\$15,000	

Whitley		KY-204	From MP 0.780 To 0.850			On NHS	Description:	INSTALL GUARDRAIL ON KY-204 IN WHITLEY COUNTY		
						NO				
							Type of Work:	SAF-GUARDRAIL(P)		
Item#:	11-4385.00	Parent#:	11-4385.00	Length						
Plan Year:	2020	Parent Year:	2020	0.07						
Bridge ID:										
FUND	PH	2024	2025	2026	2027	2028	2029	2030	Phase Total	
GR	C	\$0	\$15,000	\$0	\$0	\$0	\$0	\$0	\$15,000	
FY TOTAL:		\$0	\$15,000	\$0	\$0	\$0	\$0	\$0	\$15,000	

Whitley		KY-204	From MP 1.240 To 1.320			On NHS	Description:	INSTALL GUARDRAIL ON KY-204 IN WHITLEY COUNTY		
						NO				
							Type of Work:	SAF-GUARDRAIL(P)		
Item#:	11-4386.00	Parent#:	11-4386.00	Length						
Plan Year:	2020	Parent Year:	2020	0.08						
Bridge ID:										
FUND	PH	2024	2025	2026	2027	2028	2029	2030	Phase Total	
GR	C	\$0	\$17,000	\$0	\$0	\$0	\$0	\$0	\$17,000	
FY TOTAL:		\$0	\$17,000	\$0	\$0	\$0	\$0	\$0	\$17,000	

Whitley		KY-204	From MP 5.430 To 5.500			On NHS	Description:	INSTALL GUARDRAIL ON KY-204 IN WHITLEY COUNTY		
						NO				
							Type of Work:	SAF-GUARDRAIL(P)		
Item#:	11-4387.00	Parent#:	11-4387.00	Length						
Plan Year:	2020	Parent Year:	2020	0.07						
Bridge ID:										
FUND	PH	2024	2025	2026	2027	2028	2029	2030	Phase Total	
GR	C	\$0	\$15,000	\$0	\$0	\$0	\$0	\$0	\$15,000	
FY TOTAL:		\$0	\$15,000	\$0	\$0	\$0	\$0	\$0	\$15,000	

Whitley		KY-204	From MP 6.030 To 6.190			On NHS	Description:	INSTALL GUARDRAIL ON KY-204 IN WHITLEY COUNTY		
						NO				
							Type of Work:	SAF-GUARDRAIL(P)		
Item#:	11-4388.00	Parent#:	11-4388.00	Length						
Plan Year:	2020	Parent Year:	2020	0.16						
Bridge ID:										
FUND	PH	2024	2025	2026	2027	2028	2029	2030	Phase Total	
GR	C	\$0	\$35,000	\$0	\$0	\$0	\$0	\$0	\$35,000	
FY TOTAL:		\$0	\$35,000	\$0	\$0	\$0	\$0	\$0	\$35,000	

**KENTUCKY TRANSPORTATION CABINET
SIX YEAR HIGHWAY PLAN
FY - 2024 THRU FY - 2030**

Whitley		KY-204	From MP 9.240 To 9.280			On NHS	Description:	INSTALL GUARDRAIL ON KY-204 IN WHITLEY COUNTY		
						NO	Type of Work:	SAF-GUARDRAIL(P)		
Item#:	11-4389.00	Parent#:	11-4389.00	Length						
Plan Year:	2020	Parent Year:	2020	0.04						
Bridge ID:										
FUND	PH	2024	2025	2026	2027	2028	2029	2030	Phase Total	
GR	C	\$0	\$9,000	\$0	\$0	\$0	\$0	\$0	\$9,000	
FY TOTAL:		\$0	\$9,000	\$0	\$0	\$0	\$0	\$0	\$9,000	

Whitley		KY-26	From MP 1.770 To 1.790			On NHS	Description:	INSTALL GUARDRAIL ON KY-26 IN WHITLEY COUNTY		
						NO	Type of Work:	SAF-GUARDRAIL(P)		
Item#:	11-4390.00	Parent#:	11-4390.00	Length						
Plan Year:	2020	Parent Year:	2020	0.02						
Bridge ID:										
FUND	PH	2024	2025	2026	2027	2028	2029	2030	Phase Total	
GR	C	\$0	\$4,000	\$0	\$0	\$0	\$0	\$0	\$4,000	
FY TOTAL:		\$0	\$4,000	\$0	\$0	\$0	\$0	\$0	\$4,000	

Whitley		KY-478	From MP 2.840 To 3.070			On NHS	Description:	INSTALL GUARDRAIL ON KY-478 IN WHITLEY COUNTY		
						NO	Type of Work:	SAF-GUARDRAIL(P)		
Item#:	11-4391.00	Parent#:	11-4391.00	Length						
Plan Year:	2020	Parent Year:	2020	0.23						
Bridge ID:										
FUND	PH	2024	2025	2026	2027	2028	2029	2030	Phase Total	
GR	C	\$0	\$49,000	\$0	\$0	\$0	\$0	\$0	\$49,000	
FY TOTAL:		\$0	\$49,000	\$0	\$0	\$0	\$0	\$0	\$49,000	

Whitley		KY-856	From MP 0.100 To 0.150			On NHS	Description:	INSTALL GUARDRAIL ON KY-856 IN WHITLEY COUNTY		
						NO	Type of Work:	SAF-GUARDRAIL(P)		
Item#:	11-4392.00	Parent#:	11-4392.00	Length						
Plan Year:	2020	Parent Year:	2020	0.05						
Bridge ID:										
FUND	PH	2024	2025	2026	2027	2028	2029	2030	Phase Total	
GR	C	\$0	\$12,000	\$0	\$0	\$0	\$0	\$0	\$12,000	
FY TOTAL:		\$0	\$12,000	\$0	\$0	\$0	\$0	\$0	\$12,000	

Whitley		KY-204	From MP 0.670 To 0.710			On NHS	Description:	INSTALL GUARDRAIL ON KY-204 IN WHITLEY COUNTY		
						NO	Type of Work:	SAF-GUARDRAIL(P)		
Item#:	11-4409.00	Parent#:	11-4409.00	Length						
Plan Year:	2020	Parent Year:	2020	0.04						
Bridge ID:										
FUND	PH	2024	2025	2026	2027	2028	2029	2030	Phase Total	
GR	C	\$0	\$0	\$9,000	\$0	\$0	\$0	\$0	\$9,000	
FY TOTAL:		\$0	\$0	\$9,000	\$0	\$0	\$0	\$0	\$9,000	

Whitley		KY-204	From MP 3.400 To 3.440			On NHS	Description:	INSTALL GUARDRAIL ON KY-204 IN WHITLEY COUNTY		
						NO	Type of Work:	SAF-GUARDRAIL(P)		
Item#:	11-4410.00	Parent#:	11-4410.00	Length						
Plan Year:	2020	Parent Year:	2020	0.04						
Bridge ID:										
FUND	PH	2024	2025	2026	2027	2028	2029	2030	Phase Total	
GR	C	\$0	\$0	\$9,000	\$0	\$0	\$0	\$0	\$9,000	
FY TOTAL:		\$0	\$0	\$9,000	\$0	\$0	\$0	\$0	\$9,000	

**KENTUCKY TRANSPORTATION CABINET
SIX YEAR HIGHWAY PLAN
FY - 2024 THRU FY - 2030**

Whitley		KY-904		From MP 0.660 To 0.720		On NHS	Description:	INSTALL GUARDRAIL ON KY-904 IN WHITLEY COUNTY	
						NO	Type of Work:	SAF-GUARDRAIL(P)	
Item#:	11-4411.00	Parent#:	11-4411.00	Length					
Plan Year:	2020	Parent Year:	2020	0.06	Bridge ID:				
FUND	PH	2024	2025	2026	2027	2028	2029	2030	Phase Total
GR	C	\$0	\$0	\$14,000	\$0	\$0	\$0	\$0	\$14,000
FY TOTAL:		\$0	\$0	\$14,000	\$0	\$0	\$0	\$0	\$14,000

Whitley		KY-904		From MP 3.100 To 3.160		On NHS	Description:	INSTALL GUARDRAIL ON KY-904 IN WHITLEY COUNTY	
						NO	Type of Work:	SAF-GUARDRAIL(P)	
Item#:	11-4412.00	Parent#:	11-4412.00	Length					
Plan Year:	2020	Parent Year:	2020	0.06	Bridge ID:				
FUND	PH	2024	2025	2026	2027	2028	2029	2030	Phase Total
GR	C	\$0	\$0	\$14,000	\$0	\$0	\$0	\$0	\$14,000
FY TOTAL:		\$0	\$0	\$14,000	\$0	\$0	\$0	\$0	\$14,000

Whitley		KY-904		From MP 3.190 To 3.370		On NHS	Description:	INSTALL GUARDRAIL ON KY-904 IN WHITLEY COUNTY	
						NO	Type of Work:	SAF-GUARDRAIL(P)	
Item#:	11-4413.00	Parent#:	11-4413.00	Length					
Plan Year:	2020	Parent Year:	2020	0.18	Bridge ID:				
FUND	PH	2024	2025	2026	2027	2028	2029	2030	Phase Total
GR	C	\$0	\$0	\$39,000	\$0	\$0	\$0	\$0	\$39,000
FY TOTAL:		\$0	\$0	\$39,000	\$0	\$0	\$0	\$0	\$39,000

Whitley		KY-904		From MP 3.390 To 3.530		On NHS	Description:	INSTALL GUARDRAIL ON KY-904 IN WHITLEY COUNTY	
						NO	Type of Work:	SAF-GUARDRAIL(P)	
Item#:	11-4414.00	Parent#:	11-4414.00	Length					
Plan Year:	2020	Parent Year:	2020	0.14	Bridge ID:				
FUND	PH	2024	2025	2026	2027	2028	2029	2030	Phase Total
GR	C	\$0	\$0	\$32,000	\$0	\$0	\$0	\$0	\$32,000
FY TOTAL:		\$0	\$0	\$32,000	\$0	\$0	\$0	\$0	\$32,000

Whitley		KY-904		From MP 4.740 To 4.790		On NHS	Description:	INSTALL GUARDRAIL ON KY-904 IN WHITLEY COUNTY	
						NO	Type of Work:	SAF-GUARDRAIL(P)	
Item#:	11-4415.00	Parent#:	11-4415.00	Length					
Plan Year:	2020	Parent Year:	2020	0.05	Bridge ID:				
FUND	PH	2024	2025	2026	2027	2028	2029	2030	Phase Total
GR	C	\$0	\$0	\$11,000	\$0	\$0	\$0	\$0	\$11,000
FY TOTAL:		\$0	\$0	\$11,000	\$0	\$0	\$0	\$0	\$11,000

Whitley		KY-92		From MP 0.201 To 0.213		On NHS	Description:	BRIDGE PROJECT IN WHITLEY COUNTY ON (118B00024N) KY-92 AT PLEASANT RUN	
						NO	Type of Work:	AM-BRIDGE (P)	
Item#:	11-10219.00	Parent#:	11-10219.00	Length					
Plan Year:	2022	Parent Year:	2022	0.01	Bridge ID:	118B00128N			
FUND	PH	2024	2025	2026	2027	2028	2029	2030	Phase Total
FBP2	D	\$0	\$0	\$0	\$89,000	\$0	\$0	\$0	\$89,000
FBP2	C	\$0	\$0	\$0	\$0	\$890,000	\$0	\$0	\$890,000
FY TOTAL:		\$0	\$0	\$0	\$89,000	\$890,000	\$0	\$0	\$979,000

**KENTUCKY TRANSPORTATION CABINET
SIX YEAR HIGHWAY PLAN
FY - 2024 THRU FY - 2030**

Whitley I-75 From MP 11.270 To 20.101 **On NHS** Description: ADDRESS CONDITION OF I-075 FROM MILEPOINT 11.27 TO MILEPOINT 20.101 (2024CCR)
YES
Type of Work: AM-PAVEMENT (INT)(P)
Bridge ID:

Item#: 11-22107.00 Parent#: 11-22107.00 Length
Plan Year: 2022 Parent Year: 2022 8.83

FUND	PH	2024	2025	2026	2027	2028	2029	2030	Phase Total
STP3	D	\$0	\$0	\$0	\$2,700,000	\$0	\$0	\$0	\$2,700,000
NHPM	C	\$0	\$0	\$0	\$27,000,000	\$0	\$0	\$0	\$27,000,000
FY TOTAL:		\$0	\$0	\$0	\$29,700,000	\$0	\$0	\$0	\$29,700,000

Whitley US-25-W From MP 13.300 To 14.600 **On NHS** Description: IMPROVE SAFETY AND MOBILITY ON US 25W (MILEPOINT 13.3 TO MILEPOINT 14.6) INCLUDED IN THIS RECONSTRUCTION WILL BE APPROXIMATELY 1.3 MILES OF ROADWAY TO BE WIDENED/IMPROVED, AN APPROXIMATELY 250' BRIDGE REPLACEMENT OVER WATTS CREEK, AN APPROXIMATELY 150' BRIDGE REPLACEMENT OVER EXISTING RAILROAD AND RECONSTRUCTING THE INTERSECTIONS OF KY 26 AND KY 856 WITH US 25 W (2022CCN) (2024CCN)
NO
Type of Work: SAFETY(P)
Bridge ID:

Item#: 11-80107.00 Parent#: 11-80107.00 Length
Plan Year: 2020 Parent Year: 2020 1.30

FUND	PH	2024	2025	2026	2027	2028	2029	2030	Phase Total
BRO	R	\$1,000,000	\$0	\$0	\$0	\$0	\$0	\$0	\$1,000,000
BRO	U	\$0	\$500,000	\$0	\$0	\$0	\$0	\$0	\$500,000
BRO	C	\$0	\$0	\$10,000,000	\$0	\$0	\$0	\$0	\$10,000,000
FY TOTAL:		\$1,000,000	\$500,000	\$10,000,000	\$0	\$0	\$0	\$0	\$11,500,000

Wolfe KY-191 From MP 10.780 To 10.850 **On NHS** Description: INSTALL GUARDRAIL ON KY-191 IN WOLFE COUNTY
NO
Type of Work: SAF-GUARDRAIL(P)
Bridge ID:

Item#: 10-4319.00 Parent#: 10-4319.00 Length
Plan Year: 2020 Parent Year: 2020 0.07

FUND	PH	2024	2025	2026	2027	2028	2029	2030	Phase Total
GR	C	\$0	\$0	\$15,000	\$0	\$0	\$0	\$0	\$15,000
FY TOTAL:		\$0	\$0	\$15,000	\$0	\$0	\$0	\$0	\$15,000

Wolfe KY-746 From MP 1.400 To 1.700 **On NHS** Description: INSTALL GUARDRAIL ON KY-746 IN WOLFE COUNTY
NO
Type of Work: SAF-GUARDRAIL(P)
Bridge ID:

Item#: 10-4320.00 Parent#: 10-4320.00 Length
Plan Year: 2020 Parent Year: 2020 0.30

FUND	PH	2024	2025	2026	2027	2028	2029	2030	Phase Total
GR	C	\$0	\$0	\$65,000	\$0	\$0	\$0	\$0	\$65,000
FY TOTAL:		\$0	\$0	\$65,000	\$0	\$0	\$0	\$0	\$65,000

**KENTUCKY TRANSPORTATION CABINET
SIX YEAR HIGHWAY PLAN
FY - 2024 THRU FY - 2030**

Wolfe CR-1135 From MP 0.062 To 0.072 **On NHS** Description: BRIDGE PROJECT IN WOLFE COUNTY ON
NO (119C00014N) CAVE BRANCH RD AT HOLLY
CREEK
Type of Work: AM-BRIDGE (P)
Item#: 10-10059.00 Parent#: 10-10059.00 Length Bridge ID: 119C00014N
Plan Year: 2022 Parent Year: 2022 0.01

FUND	PH	2024	2025	2026	2027	2028	2029	2030	Phase Total
FBP2	D	\$0	\$0	\$0	\$114,180	\$0	\$0	\$0	\$114,180
FBP2	C	\$0	\$0	\$0	\$761,200	\$0	\$0	\$0	\$761,200
FY TOTAL:		\$0	\$0	\$0	\$875,380	\$0	\$0	\$0	\$875,380

Woodford I -64 From MP 64.856 To 67.106 **On NHS** Description: ADDRESS CONDITION OF I-064 FROM
YES MILEPOINT 64.856 TO MILEPOINT 67.106
(2024CCR)
Type of Work: AM-PAVEMENT (INT)(P)
Item#: 7-20048.00 Parent#: 7-20048.00 Length Bridge ID:
Plan Year: 2024 Parent Year: 2024 2.25

FUND	PH	2024	2025	2026	2027	2028	2029	2030	Phase Total
NHPM	D	\$0	\$0	\$495,000	\$0	\$0	\$0	\$0	\$495,000
NHPM	C	\$0	\$0	\$2,000,000	\$2,455,000	\$0	\$0	\$0	\$4,455,000
FY TOTAL:		\$0	\$0	\$2,495,000	\$2,455,000	\$0	\$0	\$0	\$4,950,000

Woodford I -64 From MP 59.431 To 64.856 **On NHS** Description: ADDRESS CONDITION OF I-064 FROM
YES MILEPOINT 59.431 TO MILEPOINT 64.856
Type of Work: AM-PAVEMENT (INT)(P)
Item#: 7-22033.00 Parent#: 7-22033.00 Length Bridge ID:
Plan Year: 2022 Parent Year: 2022 5.43

FUND	PH	2024	2025	2026	2027	2028	2029	2030	Phase Total
STP3	D	\$0	\$0	\$0	\$0	\$3,580,500	\$0	\$0	\$3,580,500
NHPM	C	\$0	\$0	\$0	\$0	\$32,224,500	\$0	\$0	\$32,224,500
FY TOTAL:		\$0	\$0	\$0	\$0	\$35,805,000	\$0	\$0	\$35,805,000

TEAM 
KENTUCKY[®]

TRANSPORTATION
CABINET

**HIGHWAY
IMPROVEMENT
PROJECTS LISTING**

KEY TO INTERPRETING THE INFORMATION PRESENTED FOR HIGHWAY PLAN PROJECTS

EXAMPLE:

KYTC PROJECT IDENTIFICATION NUMBER
Adair

COUNTY
Adair

ROUTE
KY-55

BEGINNING AND ENDING MILEPOINTS (State Primary Roadway System)
From MP 15.900 To 16.000

YEAR OF SIX-YEAR HIGHWAY PLAN & ITEM NUMBER FROM WHICH ABOVE ITEM NUMBER WAS DERIVED
8-80003.00

LENGTH (MILES)
0.10

DESCRIPTION OF PROJECT AND PROJECT WORK TYPE
On NHS Description: YES
Description: KY 55 NEW TURNING LANE AT BETTY'S ON COUNTRY COOKING. (18CCN)(2020CCR) (2022CCR)
Type of Work: SAFETY(P)
Bridge ID:

FISCAL YEAR IN WHICH PHASE ACTIVITY SHOULD COMMENCE. FOR EXAMPLE, FY 2026 BEGINS JULY 1, 2025 AND ENDS JUNE 30, 2026 FOR STATE PROJECTS. FOR FEDERAL-AID PROJECTS, FY 2026 BEGINS OCTOBER 1, 2025 AND ENDS SEPTEMBER 30, 2026.
2030

PHASE COST OR TOTAL COST IN SCHEDULED YEAR DOLLARS

Item#: 8-80003.00 **Parent#:** 8-80003.00 **Length:** 0.10
Plan Year: 2018 **Parent Year:** 2018

FUND	PH	2024	2025	2026	2027	2028	2029	2030	Phase Total
SPP	D	\$260,000	\$0	\$0	\$0	\$0	\$0	\$0	\$260,000
SPP	R	\$0	\$120,000	\$0	\$0	\$0	\$0	\$0	\$120,000
SPP	U	\$0	\$120,000	\$0	\$0	\$0	\$0	\$0	\$120,000
SPP	C	\$0	\$0	\$440,000	\$0	\$0	\$0	\$0	\$440,000
FY TOTAL:		\$260,000	\$240,000	\$440,000	\$0	\$0	\$0	\$0	\$940,000

STAGE OF PROJECT DEVELOPMENT
P= PRELIMINARY ENGINEERING/EARLY PUBLIC COORDINATION
D= DESIGN
R= RIGHT OF WAY
U= UTILITY RELOCATION
C= CONSTRUCTION

YEAR OF SIX-YEAR PLAN
2018

TYPE OF FUNDS TO BE UTILIZED FOR THE PROJECT, ABBREVIATED AS FOLLOWS:

Federal Appalachian Development Highways	APD	Safety - Railroad Protection	RRP
Federal Bridge Replacement - On System	BRO	Safety - Railroad Separation	RRS
Federal Bridge Replacement - On/Off System	BRX	Federal Safety Funds	SAF
Federal Bridge Replacement - Off System	BRZ	Federal STP Funds Dedicated to Huntington/Ashland	SAH
Carbon Reduction Program	CARB	Federal STP Funds Dedicated to Henderson	SHN
Congestion Mitigation/Air Quality	CM	Federal STP Funds Dedicated to Louisville	SLO
Electric Vehicles Charging Infrastructure	EV	Federal STP Funds Dedicated to Lexington	SLX
Federal Bridge Program	FBP	Federal STP Funds Dedicated to Northern Kentucky	SNK
Federal Bridge Program Second Tier	FBP2	State Construction Funds	SPP
Federal Funds	FED	Federal Statewide Transportation Program Funds	STP
Garvee Bond Debt Service	GAR	STP (5-200K Pop) (Not for bridge projects and not for pavement pro-	STP1
Guardrail	GR	STP (<5K Pop) (Not for bridge projects and not for pavement projects)	STP2
High Growth Counties	HGC	STP (5-200K Pop) for Pavements	STP3
Innovative Financing	IF	STP (<5k Pop) for Pavements	STP4
Kentucky Discretionary	KYD	STP Flex Funding for Pavements	STP5
Federal National Highway System	NH	STP Flex Funding (Not for bridge projects and not for pavement pro-	STPF
Federal National Highway System Funds for Pavement Management	NHPM	State General Fund	SGF
Protect Formula Program	PROT	Federal Transportation Alternatives Program	TAP

**KENTUCKY TRANSPORTATION CABINET
SIX YEAR HIGHWAY PLAN
FY - 2024 THRU FY - 2030**

Adair KY-55 From MP 15.900 To 16.000 **On NHS** Description: KY 55 NEW TURNING LANE AT BETTY'S OK
YES COUNTRY COOKING. (18CCN)(2020CCR)
(2022CCR) (2024CCR)
Type of Work: SAFETY(P)
Item#: 8-80003.00 Parent#: 8-80003.00 Length Bridge ID:
Plan Year: 2018 Parent Year: 2018 0.10

FUND	PH	2024	2025	2026	2027	2028	2029	2030	Phase Total
SAF	D	\$260,000	\$0	\$0	\$0	\$0	\$0	\$0	\$260,000
SAF	R	\$0	\$120,000	\$0	\$0	\$0	\$0	\$0	\$120,000
SAF	U	\$0	\$120,000	\$0	\$0	\$0	\$0	\$0	\$120,000
SAF	C	\$0	\$0	\$440,000	\$0	\$0	\$0	\$0	\$440,000
FY TOTAL:		\$260,000	\$240,000	\$440,000	\$0	\$0	\$0	\$0	\$940,000

Adair KY-55 From MP 16.400 To 16.800 **On NHS** Description: IMPROVE SAFETY AND MOBILITY ALONG KY
YES 55 NEAR DOC'S MARKET. (2022CCN)
(2024CCR)
Type of Work: SAFETY(P)
Item#: 8-80200.00 Parent#: 8-80200.00 Length Bridge ID:
Plan Year: 2022 Parent Year: 2022 0.40

FUND	PH	2024	2025	2026	2027	2028	2029	2030	Phase Total
SAF	D	\$249,600	\$0	\$0	\$0	\$0	\$0	\$0	\$249,600
SAF	R	\$0	\$210,000	\$0	\$0	\$0	\$0	\$0	\$210,000
SAF	U	\$0	\$0	\$810,000	\$0	\$0	\$0	\$0	\$810,000
SAF	C	\$0	\$0	\$1,350,000	\$0	\$0	\$0	\$0	\$1,350,000
FY TOTAL:		\$249,600	\$210,000	\$2,160,000	\$0	\$0	\$0	\$0	\$2,619,600

Adair KY-55 From MP 16.600 To 16.750 **On NHS** Description: PROVIDE ACCESS INTO GREEN RIVER
YES COMMERCE PARK ALONG KY 55 TO
PROMOTE ECONOMIC GROWTH IN ADAIR
COUNTY. (MP 16.6-16.75) (2024CCN)
Type of Work: ECONOMIC DEVEL(O)
Item#: 8-80351.00 Parent#: 8-80351.00 Length Bridge ID:
Plan Year: 2024 Parent Year: 2024 0.15

FUND	PH	2024	2025	2026	2027	2028	2029	2030	Phase Total
SPP	D	\$0	\$200,000	\$0	\$0	\$0	\$0	\$0	\$200,000
SPP	U	\$0	\$150,000	\$0	\$0	\$0	\$0	\$0	\$150,000
SPP	C	\$0	\$0	\$350,000	\$0	\$0	\$0	\$0	\$350,000
FY TOTAL:		\$0	\$350,000	\$350,000	\$0	\$0	\$0	\$0	\$700,000

Adair KY-55 From MP 0.000 To 9.680 **On NHS** Description: IMPROVE MOBILITY AND CONGESTION
Russell KY-55 From MP 0.000 To 8.159 NO ALONG KY 55 FROM US 127 IN RUSSELL
YES COUNTY TO THE LOUIS B. NUNN
CUMBERLAND KY 55/KY6177 IN ADAIR
COUNTY. (RUSSELL MP 0.0 - 8.159; ADAIR MP
0.0 - 9.68) (2024CCN)
Type of Work: CONGESTION MITIGTN(O)
Item#: 8-80352.00 Parent#: 8-80352.00 Length Bridge ID:
Plan Year: 2024 Parent Year: 2024 17.84

FUND	PH	2024	2025	2026	2027	2028	2029	2030	Phase Total
SPP	D	\$0	\$0	\$0	\$5,500,000	\$0	\$0	\$0	\$5,500,000
SPP	R	\$0	\$0	\$0	\$0	\$11,000,000	\$0	\$0	\$11,000,000
SPP	U	\$0	\$0	\$0	\$0	\$12,000,000	\$0	\$0	\$12,000,000
SPP	C	\$0	\$0	\$0	\$0	\$0	\$45,000,000	\$0	\$45,000,000
FY TOTAL:		\$0	\$0	\$0	\$5,500,000	\$23,000,000	\$45,000,000	\$0	\$73,500,000

**KENTUCKY TRANSPORTATION CABINET
SIX YEAR HIGHWAY PLAN
FY - 2024 THRU FY - 2030**

Allen KY-100 From MP 3.100 To 4.200 **On NHS** Description: IMPROVEMENTS TO KY 100: CURVE, BRIDGE, AND INTERSECTION
NO
IMPROVEMENTS FROM NEAR THE STONY POINT ROAD INTERSECTION TO EAST OF THE ALONZO LONG HOLLOW ROAD INTERSECTION (12CCR)(18CCN) (2020CCR) (2024CCR)
Type of Work: RECONSTRUCTION(O)
Bridge ID:

Item#: 3-320.00 **Parent#:** 3-320.00 **Length**
Plan Year: 2012 **Parent Year:** 2012 1.10

FUND	PH	2024	2025	2026	2027	2028	2029	2030	Phase Total
SPP	R	\$1,940,000	\$0	\$0	\$0	\$0	\$0	\$0	\$1,940,000
SPP	U	\$0	\$1,410,000	\$0	\$0	\$0	\$0	\$0	\$1,410,000
SPP	C	\$0	\$0	\$3,000,000	\$0	\$10,630,000	\$0	\$0	\$13,630,000
FY TOTAL:		\$1,940,000	\$1,410,000	\$3,000,000	\$0	\$10,630,000	\$0	\$0	\$16,980,000

Allen KY-100 From MP 11.800 To 12.700 **On NHS** Description: WIDENING OF KY 100 (FRANKLIN ROAD) TO 3 LANES WITH URBAN SECTION FROM OLIVER STREET TO US 31E TO INCREASE CAPACITY/SAFETY. MP 11.800-12.700 (14CCN)(18CCN) (2020CCR) (2024CCR)
NO
Type of Work: MAJOR WIDENING(O)
Bridge ID:

Item#: 3-8802.00 **Parent#:** 3-8802.00 **Length**
Plan Year: 2014 **Parent Year:** 2014 0.90

FUND	PH	2024	2025	2026	2027	2028	2029	2030	Phase Total
SPP	R	\$0	\$580,000	\$0	\$0	\$0	\$0	\$0	\$580,000
SPP	U	\$0	\$0	\$0	\$580,000	\$0	\$0	\$0	\$580,000
SPP	C	\$0	\$0	\$0	\$0	\$720,000	\$0	\$0	\$720,000
FY TOTAL:		\$0	\$580,000	\$0	\$580,000	\$720,000	\$0	\$0	\$1,880,000

Allen KY-98 From MP 9.850 To 10.250 **On NHS** Description: RECONSTRUCT 1.0 MILE EAST OF BRIDGE OVER BARREN RIVER LAKE TO CORRECT VERTICAL AND HORIZONTAL DEFICIENCIES. (2020CCN)
NO
Type of Work: GRADE & DRAIN
Bridge ID:

Item#: 3-8902.00 **Parent#:** 3-8902.00 **Length**
Plan Year: 2016 **Parent Year:** 2016 0.40

FUND	PH	2024	2025	2026	2027	2028	2029	2030	Phase Total
SPP	C	\$1,540,000	\$0	\$0	\$0	\$0	\$0	\$0	\$1,540,000
FY TOTAL:		\$1,540,000	\$0	\$0	\$0	\$0	\$0	\$0	\$1,540,000

Allen KY-100 From MP 16.343 To 19.123 **On NHS** Description: RECONSTRUCT KY-100 FROM KY-622 IN SIMPSON COUNTY TO EST OF SULPHUR FORK CREEK IN ALLEN COUNTY (2012CCR) (2022CCN) (2024CCR)
NO
Type of Work: RECONSTRUCTION(O)
Bridge ID:

Item#: 3-80206.00 **Parent#:** 3-80206.00 **Length**
Plan Year: 2022 **Parent Year:** 2022 2.78

FUND	PH	2024	2025	2026	2027	2028	2029	2030	Phase Total
SPP	R	\$2,440,000	\$0	\$0	\$0	\$0	\$0	\$0	\$2,440,000
SPP	U	\$2,250,000	\$0	\$0	\$0	\$0	\$0	\$0	\$2,250,000
SPP	C	\$0	\$0	\$0	\$12,900,000	\$0	\$0	\$0	\$12,900,000
FY TOTAL:		\$4,690,000	\$0	\$0	\$12,900,000	\$0	\$0	\$0	\$17,590,000

**KENTUCKY TRANSPORTATION CABINET
SIX YEAR HIGHWAY PLAN
FY - 2024 THRU FY - 2030**

Allen KY-101 From MP 1.300 To 13.347 **On NHS** Description: RECONSTRUCTION/NEW CONSTRUCTION OF TWO-LANE ROADWAY WITH SHOULDERS AND WIDER BRIDGES. (2024CCN)
NO
Type of Work: RECONSTRUCTION(O)
Item#: 3-80315.00 Parent#: 3-80315.00 Length Bridge ID:
Plan Year: 2024 Parent Year: 2024 12.05

FUND	PH	2024	2025	2026	2027	2028	2029	2030	Phase Total
SPP	D	\$0	\$0	\$0	\$9,120,000	\$0	\$0	\$0	\$9,120,000
SPP	R	\$0	\$0	\$0	\$0	\$10,546,000	\$0	\$0	\$10,546,000
SPP	U	\$0	\$0	\$0	\$0	\$7,184,000	\$0	\$0	\$7,184,000
SPP	C	\$0	\$0	\$0	\$0	\$0	\$0	\$90,785,000	\$90,785,000
FY TOTAL:		\$0	\$0	\$0	\$9,120,000	\$17,730,000	\$0	\$90,785,000	\$117,635,000

Allen KY-100 From MP 13.050 To 13.150 **On NHS** Description: CONSTRUCT ROUNDABOUT INTERSECTION AT KY 100 AND KY 3500 (OLD GALLATIN ROAD/FRANKLIN ROAD) (MP 13.05-13.15) (2024CCN)
NO
Type of Work: CONGESTION MITIGTN(O)
Item#: 3-80353.00 Parent#: 3-80353.00 Length Bridge ID:
Plan Year: 2024 Parent Year: 2024 0.10

FUND	PH	2024	2025	2026	2027	2028	2029	2030	Phase Total
SPP	D	\$0	\$500,000	\$0	\$0	\$0	\$0	\$0	\$500,000
SPP	R	\$0	\$0	\$250,000	\$0	\$0	\$0	\$0	\$250,000
SPP	U	\$0	\$0	\$500,000	\$0	\$0	\$0	\$0	\$500,000
SPP	C	\$0	\$0	\$0	\$1,300,000	\$0	\$0	\$0	\$1,300,000
FY TOTAL:		\$0	\$500,000	\$750,000	\$1,300,000	\$0	\$0	\$0	\$2,550,000

Anderson KY-151 From MP 0.000 To 4.587 **On NHS** Description: RECONSTRUCT KY 151 FROM US 127 AT LAWRENCEBURG TO I-64 IN FRANKLIN COUNTY. (2020CCN) (2024CCR)
Franklin KY-151 From MP 0.000 To 1.991
NO
Type of Work: RECONSTRUCTION(O)
Item#: 5-806.00 Parent#: 5-806.00 Length Bridge ID:
Plan Year: 2016 Parent Year: 2016 6.58

FUND	PH	2024	2025	2026	2027	2028	2029	2030	Phase Total
SPP	R	\$5,000,000	\$0	\$0	\$0	\$0	\$0	\$0	\$5,000,000
SPP	U	\$0	\$5,000,000	\$0	\$0	\$0	\$0	\$0	\$5,000,000
SPP	C	\$0	\$0	\$0	\$10,000,000	\$10,000,000	\$0	\$0	\$20,000,000
FY TOTAL:		\$5,000,000	\$5,000,000	\$0	\$10,000,000	\$10,000,000	\$0	\$0	\$30,000,000

Anderson US-62 From MP 17.842 To 18.276 **On NHS** Description: WIDENING WITH ACCESS IMPROVEMENTS TO ANDERSON CROSSING ON US62, FROM 0.2MI W OF CORPORATE DR TO US127B (LAWRENCEBURG BYPASS). PRIORITY SECTION (2016BOP) (2024CCN)
NO
Type of Work: SAFETY(P)
Item#: 7-8100.10 Parent#: 7-8100.00 Length Bridge ID:
Plan Year: 2024 Parent Year: 2002 0.43

FUND	PH	2024	2025	2026	2027	2028	2029	2030	Phase Total
STP1	D	\$0	\$0	\$0	\$280,000	\$0	\$0	\$0	\$280,000
STP1	R	\$0	\$0	\$0	\$0	\$1,900,000	\$0	\$0	\$1,900,000
STP1	U	\$0	\$0	\$0	\$0	\$1,900,000	\$0	\$0	\$1,900,000
STP1	C	\$0	\$0	\$0	\$0	\$0	\$3,070,000	\$0	\$3,070,000
FY TOTAL:		\$0	\$0	\$0	\$280,000	\$3,800,000	\$3,070,000	\$0	\$7,150,000

**KENTUCKY TRANSPORTATION CABINET
SIX YEAR HIGHWAY PLAN
FY - 2024 THRU FY - 2030**

Anderson	US-62	From MP 20.493 To 22.780	On NHS	Description:	IMPROVE US-62 (VERSAILLES RD.) FROM HILLTOP DR. TO WEST END OF BRIDGE OVER KENTUCKY RIVER AT TYRONE(18CCN) (2020CCR) (2022CCR) (2024CCR)				
			NO						
				Type of Work:	SPOT IMPROVEMENTS(O)				
Item#:	7-80001.00	Parent#:	7-80001.00	Length					
Plan Year:	2018	Parent Year:	2018	2.29					
				Bridge ID:					
FUND	PH	2024	2025	2026	2027	2028	2029	2030	Phase Total
STP2	R	\$3,830,000	\$0	\$0	\$0	\$0	\$0	\$0	\$3,830,000
STP2	U	\$0	\$4,500,000	\$0	\$0	\$0	\$0	\$0	\$4,500,000
STP2	C	\$0	\$0	\$0	\$13,750,000	\$0	\$0	\$0	\$13,750,000
FY TOTAL:		\$3,830,000	\$4,500,000	\$0	\$13,750,000	\$0	\$0	\$0	\$22,080,000

Ballard	US-60	From MP 14.490 To 16.937	On NHS	Description:	PADUCAH-WICKLIFFE RD: IMPROVE US-60 FROM STAFFORD ROAD TO BETHEL CHURCH ROAD (INCLUDES KEVIL BYPASS) (TO BE LET WITH 1-115.10) (06CCR)(12CCR) (14CCR)(18CCR). (2020CCR) (2022CCR)				
McCracken	US-60	From MP 0.000 To 0.233	YES						
				Type of Work:	RECONSTRUCTION				
Item#:	1-115.00	Parent#:	1-115.00	Length					
Plan Year:	1998	Parent Year:	1998	2.68					
				Bridge ID:					
FUND	PH	2024	2025	2026	2027	2028	2029	2030	Phase Total
SPP	C	\$10,000,000	\$0	\$0	\$0	\$0	\$0	\$0	\$10,000,000
FY TOTAL:		\$10,000,000	\$0	\$0	\$0	\$0	\$0	\$0	\$10,000,000

Ballard	US-60	From MP 11.815 To 14.490	On NHS	Description:	IMPROVE US-60 FROM HUMPHREY CREEK BRIDGE TO 0.4 MI WEST OF HESTER SULLIVAN LANE. (02CCR) (2020CCR) (2022CCR) (2024CCR)				
			YES						
				Type of Work:	SPOT IMPROVEMENTS				
Item#:	1-118.00	Parent#:	1-118.00	Length					
Plan Year:	2000	Parent Year:	2000	2.68					
				Bridge ID:					
FUND	PH	2024	2025	2026	2027	2028	2029	2030	Phase Total
NH	U	\$0	\$10,000,000	\$0	\$0	\$0	\$0	\$0	\$10,000,000
NH	C	\$0	\$0	\$0	\$9,500,000	\$0	\$0	\$0	\$9,500,000
FY TOTAL:		\$0	\$10,000,000	\$0	\$9,500,000	\$0	\$0	\$0	\$19,500,000

Ballard	US-51	From MP 7.327 To 8.297	On NHS	Description:	US-51 OHIO RIVER BRIDGE REPLACEMENT STUDY. (2020CCR) (2024CCR)				
			YES						
				Type of Work:	BRIDGE REPLACEMENT(P)				
Item#:	1-1140.00	Parent#:	99-1073.01	Length					
Plan Year:	2020	Parent Year:		0.97					
				Bridge ID:	004B00021N				
FUND	PH	2024	2025	2026	2027	2028	2029	2030	Phase Total
NH	C	\$0	\$0	\$0	\$0	\$4,000,000	\$25,000,000	\$0	\$29,000,000
FY TOTAL:		\$0	\$0	\$0	\$0	\$4,000,000	\$25,000,000	\$0	\$29,000,000

Ballard	US-51	From MP 7.500 To 7.800	On NHS	Description:	CONSTRUCT APPROACH ROADWAY TO NEW BRIDGE OVER THE OHIO RIVER AT CAIRO, ILLINOIS (KY APPROACH ROADWAY WORK ONLY).				
			YES						
				Type of Work:	BRIDGE REPLACEMENT(P)				
Item#:	1-1140.20	Parent#:	1-1140.00	Length					
Plan Year:	2024	Parent Year:	2020	0.30					
				Bridge ID:					
FUND	PH	2024	2025	2026	2027	2028	2029	2030	Phase Total
NH	C	\$0	\$0	\$0	\$0	\$12,595,000	\$0	\$0	\$12,595,000
FY TOTAL:		\$0	\$0	\$0	\$0	\$12,595,000	\$0	\$0	\$12,595,000

**KENTUCKY TRANSPORTATION CABINET
SIX YEAR HIGHWAY PLAN
FY - 2024 THRU FY - 2030**

Ballard	US-60	From MP 9.000 To 11.818	On NHS	Description:	ADDRESS CONDITION, SAFETY, CONGESTION, AND FUTURE CAPACITY ISSUES ON US-60 THROUGH THE CITY OF LACENTER. (2024CCN)				
			YES						
				Type of Work:	CONGESTION MITIGTN(O)				
Item#:	1-80300.00	Parent#:	1-80300.00	Length					
Plan Year:	2024	Parent Year:	2024	2.82					
Bridge ID:									
FUND	PH	2024	2025	2026	2027	2028	2029	2030	Phase Total
NH	D	\$0	\$1,500,000	\$0	\$0	\$0	\$0	\$0	\$1,500,000
NH	R	\$0	\$0	\$0	\$2,750,000	\$0	\$0	\$0	\$2,750,000
NH	U	\$0	\$0	\$0	\$1,500,000	\$0	\$0	\$0	\$1,500,000
NH	C	\$0	\$0	\$0	\$0	\$0	\$27,840,000	\$0	\$27,840,000
FY TOTAL:		\$0	\$1,500,000	\$0	\$4,250,000	\$0	\$27,840,000	\$0	\$33,590,000

Ballard	US-60	From MP 6.000 To 9.000	On NHS	Description:	ADDRESS CONDITION, SAFETY, CONGESTION, AND FUTURE CAPACITY FROM PROPOSED BARLOW EASTERN BYPASS TO PROPOSED LACENTER SOUTHERN BYPASS. (2024CCN)				
			YES						
				Type of Work:	CONGESTION MITIGTN(O)				
Item#:	1-80301.00	Parent#:	1-80301.00	Length					
Plan Year:	2024	Parent Year:	2024	3.00					
Bridge ID:									
FUND	PH	2024	2025	2026	2027	2028	2029	2030	Phase Total
NH	D	\$0	\$2,000,000	\$0	\$0	\$0	\$0	\$0	\$2,000,000
NH	R	\$0	\$0	\$0	\$2,500,000	\$0	\$0	\$0	\$2,500,000
NH	U	\$0	\$0	\$0	\$3,250,000	\$0	\$0	\$0	\$3,250,000
NH	C	\$0	\$0	\$0	\$0	\$0	\$12,000,000	\$0	\$12,000,000
FY TOTAL:		\$0	\$2,000,000	\$0	\$5,750,000	\$0	\$12,000,000	\$0	\$19,750,000

Ballard	US-51	From MP 0.000 To 3.219	On NHS	Description:	CORRECT ROADWAY GEOMETRICS, INADEQUATE PASSING ZONES, IMPROVE OPERATING SPEEDS AND IMPROVE CONNECTIVITY FROM CARLISLE COUNTY LINE TO RAILROAD OVERPASS IN WICKLIFFE. (2024CCN)				
			NO						
				Type of Work:	DESIGN ENGINEERING(O)				
Item#:	1-80308.00	Parent#:	1-80308.00	Length					
Plan Year:	2024	Parent Year:	2024	3.22					
Bridge ID:									
FUND	PH	2024	2025	2026	2027	2028	2029	2030	Phase Total
NH	P	\$0	\$520,000	\$0	\$0	\$0	\$0	\$0	\$520,000
NH	D	\$0	\$0	\$1,560,000	\$0	\$0	\$0	\$0	\$1,560,000
FY TOTAL:		\$0	\$520,000	\$1,560,000	\$0	\$0	\$0	\$0	\$2,080,000

**KENTUCKY TRANSPORTATION CABINET
SIX YEAR HIGHWAY PLAN
FY - 2024 THRU FY - 2030**

Ballard US-51 From MP 1.000 To 2.600 **On NHS** Description: THE PURPOSE OF THIS PROJECT IS TO PROVIDE ROADWAY INFRASTRUCTURE TO SUPPORT COMMUNITY GROWTH/ DEVELOPMENT AND SAFE ACCESS FOR FREIGHT TRAFFIC TO DEVELOPING RIVERPORT SOUTH OF WICKLIFFE. (2024CCN)
NO
Type of Work: DESIGN ENGINEERING(O)

Item#: 1-80320.00 **Parent#:** 1-80320.00 **Length**
Plan Year: 2024 **Parent Year:** 2024 1.60

FUND	PH	2024	2025	2026	2027	2028	2029	2030	Phase Total
SPP	D	\$0	\$0	\$300,000	\$0	\$0	\$0	\$0	\$300,000
SPP	R	\$0	\$0	\$0	\$400,000	\$0	\$0	\$0	\$400,000
SPP	U	\$0	\$0	\$0	\$400,000	\$0	\$0	\$0	\$400,000
SPP	C	\$0	\$0	\$0	\$0	\$2,000,000	\$0	\$0	\$2,000,000
FY TOTAL:		\$0	\$0	\$300,000	\$800,000	\$2,000,000	\$0	\$0	\$3,100,000

Ballard US-60 From MP 5.373 To 6.865 **On NHS** Description: ADDRESS CONDITION, SAFETY AND CONGESTION ISSUES ON US 60 THROUGH THE CITY OF BARLOW. (2024CCN)
YES
Type of Work: CONGESTION MITIGTN(O)

Item#: 1-80321.00 **Parent#:** 1-80321.00 **Length**
Plan Year: 2024 **Parent Year:** 2024 1.49

FUND	PH	2024	2025	2026	2027	2028	2029	2030	Phase Total
NH	P	\$0	\$0	\$0	\$250,000	\$0	\$0	\$0	\$250,000
NH	D	\$0	\$0	\$0	\$0	\$1,500,000	\$0	\$0	\$1,500,000
NH	R	\$0	\$0	\$0	\$0	\$0	\$2,500,000	\$0	\$2,500,000
NH	U	\$0	\$0	\$0	\$0	\$0	\$1,050,000	\$0	\$1,050,000
NH	C	\$0	\$0	\$0	\$0	\$0	\$0	\$8,400,000	\$8,400,000
FY TOTAL:		\$0	\$0	\$0	\$250,000	\$1,500,000	\$3,550,000	\$8,400,000	\$13,700,000

Ballard KY-286 From MP 4.197 To 11.108 **On NHS** Description: IMPROVE GEOMETRIC DEFICIENCIES, FREIGHT TRUCK MOBILITY, AND IMPROVE SAFETY ON KY 286 FROM HERSHEL JONES ROAD TO KY 473. (2024CCN)
NO
Type of Work: DESIGN ENGINEERING(O)

Item#: 1-80322.00 **Parent#:** 1-80322.00 **Length**
Plan Year: 2024 **Parent Year:** 2024 6.91

FUND	PH	2024	2025	2026	2027	2028	2029	2030	Phase Total
SPP	D	\$0	\$0	\$0	\$0	\$750,000	\$0	\$0	\$750,000
SPP	R	\$0	\$0	\$0	\$0	\$0	\$1,000,000	\$0	\$1,000,000
SPP	U	\$0	\$0	\$0	\$0	\$0	\$500,000	\$0	\$500,000
SPP	C	\$0	\$0	\$0	\$0	\$0	\$0	\$2,000,000	\$2,000,000
FY TOTAL:		\$0	\$0	\$0	\$0	\$750,000	\$1,500,000	\$2,000,000	\$4,250,000

Barren KY-90 From MP 0.160 To 8.574 **On NHS** Description: MAJOR WIDENING FROM SANDERS STREET IN CAVE CITY TO US 68 (GLASGOW OUTER LOOP) IN GLASGOW. (14CCN) (2020CCN) (2022CCR) (2024CCR)
NO
Type of Work: MAJOR WIDENING

Item#: 3-8819.00 **Parent#:** 3-8819.00 **Length**
Plan Year: 2014 **Parent Year:** 2014 8.41

FUND	PH	2024	2025	2026	2027	2028	2029	2030	Phase Total
HGC	C	\$0	\$0	\$6,600,000	\$0	\$0	\$0	\$0	\$6,600,000
FY TOTAL:		\$0	\$0	\$6,600,000	\$0	\$0	\$0	\$0	\$6,600,000

**KENTUCKY TRANSPORTATION CABINET
SIX YEAR HIGHWAY PLAN
FY - 2024 THRU FY - 2030**

Barren CR-1366 From MP 0.000 To 1.278 **On NHS** Description: IMPROVE KY-1297 FROM CR-1366
Barren KY-1297 From MP 11.085 To 12.806 NO (DONNELLY DRIVE) TO US-31E (ROGER WELLS), AND IMPROVE CR-1366 (DONNELLY DRIVE) FROM KY-1297 TO US-68 IN GLASGOW. (14CCN) (16CCN) (2020CCR) (2024CCR)

Type of Work: MAJOR WIDENING

Item#: 3-8821.00 **Parent#:** 3-8821.00 **Length**
Plan Year: 2014 **Parent Year:** 2014 3.00

Bridge ID:

FUND	PH	2024	2025	2026	2027	2028	2029	2030	Phase Total
SPP	C	\$6,000,000	\$0	\$0	\$6,000,000	\$0	\$0	\$0	\$12,000,000
FY TOTAL:		\$6,000,000	\$0	\$0	\$6,000,000	\$0	\$0	\$0	\$12,000,000

Barren LN-9008 From MP 12.800 To 13.000 **On NHS** Description: NEW INTERCHANGE ON THE LOUIE NUNN
YES CUMBERLAND PARKWAY AT KY (CONTINGENT ON ECONOMIC DEVELOPMENT PROJECTS)-249 IN GLASGOW(18CCN) (2022CCR) (2024CCR)

Type of Work: NEW INTERCHANGE(O)

Item#: 3-80002.00 **Parent#:** 3-80002.00 **Length**
Plan Year: 2018 **Parent Year:** 2018 0.20

Bridge ID:

FUND	PH	2024	2025	2026	2027	2028	2029	2030	Phase Total
SPP	D	\$1,830,000	\$0	\$0	\$0	\$0	\$0	\$0	\$1,830,000
SPP	R	\$0	\$0	\$2,790,000	\$0	\$0	\$0	\$0	\$2,790,000
SPP	U	\$0	\$0	\$0	\$1,020,000	\$0	\$0	\$0	\$1,020,000
FY TOTAL:		\$1,830,000	\$0	\$2,790,000	\$1,020,000	\$0	\$0	\$0	\$5,640,000

Barren LN-9008 From MP 0.000 To 22.357 **On NHS** Description: UPGRADE THE LOUIE B. NUNN
YES CUMBERLAND EXPRESSWAY TO INTERSTATE STANDARDS IN ORDER TO ESTABLISH THE I 65 SPUR ROUTE BETWEEN I 65 AND SOMERSET (2020CCN)

Type of Work: RECONSTRUCTION(O)

Item#: 3-80150.00 **Parent#:** 3-80150.00 **Length**
Plan Year: 2020 **Parent Year:** 2020 22.36

Bridge ID:

FUND	PH	2024	2025	2026	2027	2028	2029	2030	Phase Total
SPP	P	\$500,000	\$0	\$0	\$0	\$0	\$0	\$0	\$500,000
FY TOTAL:		\$500,000	\$0	\$0	\$0	\$0	\$0	\$0	\$500,000

Barren LN-9008 From MP 11.150 To 11.750 **On NHS** Description: REDUCE CONGESTION AND INCREASE
YES MOBILITY ON US 31E FROM ABERDEEN DRIVE TO TROJAN TRAIL, INCLUDING RECONSTRUCTION OF THE INTERCHANGE WITH LN 9008. (2024CCN)

Type of Work: CONGESTION MITIGTN(O)

Item#: 3-80300.00 **Parent#:** 3-80300.00 **Length**
Plan Year: 2024 **Parent Year:** 2024 0.60

Bridge ID:

FUND	PH	2024	2025	2026	2027	2028	2029	2030	Phase Total
SPP	D	\$0	\$0	\$0	\$2,480,000	\$0	\$0	\$0	\$2,480,000
SPP	R	\$0	\$0	\$0	\$330,000	\$0	\$0	\$0	\$330,000
SPP	U	\$0	\$0	\$0	\$1,860,000	\$0	\$0	\$0	\$1,860,000
SPP	C	\$0	\$0	\$0	\$0	\$0	\$24,800,000	\$0	\$24,800,000
FY TOTAL:		\$0	\$0	\$0	\$4,670,000	\$0	\$24,800,000	\$0	\$29,470,000

**KENTUCKY TRANSPORTATION CABINET
SIX YEAR HIGHWAY PLAN
FY - 2024 THRU FY - 2030**

Barren US-31-E From MP 8.570 To 9.600 **On NHS** Description: IMPROVE SAFETY AND MOBILITY ON US-31E
NO IN THE HAYWOOD AREA. (2024CCN)
Type of Work: SAFETY(P)
Item#: 3-80319.00 Parent#: 3-80319.00 Length Bridge ID:
Plan Year: 2024 Parent Year: 2024 1.03

FUND	PH	2024	2025	2026	2027	2028	2029	2030	Phase Total
NH	D	\$0	\$0	\$0	\$620,000	\$0	\$0	\$0	\$620,000
NH	R	\$0	\$0	\$0	\$0	\$650,000	\$0	\$0	\$650,000
NH	U	\$0	\$0	\$0	\$0	\$0	\$620,000	\$0	\$620,000
NH	C	\$0	\$0	\$0	\$0	\$0	\$0	\$4,960,000	\$4,960,000
FY TOTAL:		\$0	\$0	\$0	\$620,000	\$650,000	\$620,000	\$4,960,000	\$6,850,000

Barren KY-3600 From MP 1.950 To 1.952 **On NHS** Description: ADDITION OF SOUTHBOUND LEFT TURN
NO LANE AND NORTHBOUND RIGHT TURN LANE
Type of Work: CONGESTION MITIGTN(O)
Item#: 3-80352.00 Parent#: 3-80352.00 Length Bridge ID:
Plan Year: 2024 Parent Year: 2024 0.00

FUND	PH	2024	2025	2026	2027	2028	2029	2030	Phase Total
SPP	D	\$0	\$25,000	\$0	\$0	\$0	\$0	\$0	\$25,000
SPP	C	\$0	\$175,000	\$0	\$0	\$0	\$0	\$0	\$175,000
FY TOTAL:		\$0	\$200,000	\$0	\$0	\$0	\$0	\$0	\$200,000

Bath KY-111 From MP 1.000 To 1.500 **On NHS** Description: RECONSTRUCT KY-111 IN THE VICINITY OF
NO THE "S-CURVE" EAST OF OWINGSVILLE
Type of Work: RECONSTRUCTION(O)
Item#: 9-193.00 Parent#: 9-193.00 Length Bridge ID:
Plan Year: 2006 Parent Year: 2006 0.50

FUND	PH	2024	2025	2026	2027	2028	2029	2030	Phase Total
SPP	D	\$0	\$350,000	\$0	\$0	\$0	\$0	\$0	\$350,000
SPP	R	\$0	\$0	\$0	\$2,000,000	\$0	\$0	\$0	\$2,000,000
SPP	U	\$0	\$0	\$0	\$1,750,000	\$0	\$0	\$0	\$1,750,000
SPP	C	\$0	\$0	\$0	\$0	\$5,000,000	\$0	\$0	\$5,000,000
FY TOTAL:		\$0	\$350,000	\$0	\$3,750,000	\$5,000,000	\$0	\$0	\$9,100,000

Bath KY-965 From MP 7.147 To 7.247 **On NHS** Description: RECONSTRUCT CURVE AT .8 MILE SOUTH
NO OF KY-36 (08CCN)(12CCR) MILEPOINT 7.147
Type of Work: RECONSTRUCTION(O)
Item#: 9-8404.00 Parent#: 9-8404.00 Length Bridge ID:
Plan Year: 2008 Parent Year: 2008 0.10

FUND	PH	2024	2025	2026	2027	2028	2029	2030	Phase Total
SPP	R	\$0	\$270,000	\$0	\$0	\$0	\$0	\$0	\$270,000
SPP	U	\$0	\$780,000	\$0	\$0	\$0	\$0	\$0	\$780,000
SPP	C	\$0	\$0	\$1,620,000	\$0	\$0	\$0	\$0	\$1,620,000
FY TOTAL:		\$0	\$1,050,000	\$1,620,000	\$0	\$0	\$0	\$0	\$2,670,000

**KENTUCKY TRANSPORTATION CABINET
SIX YEAR HIGHWAY PLAN
FY - 2024 THRU FY - 2030**

Bath KY-36 From MP 1.000 To 6.970 **On NHS** Description: CORRECT HORIZONTAL AND WIDTH DEFICIENCIES ON KY 36 FROM "OLD KY 11" NO MP 1.004 TO KY 1325 (MP 6.97) TO IMPROVE SAFETY AND OPERATIONAL EFFICIENCY OF ROADWAY (14CCN) (2022CCN) (2024CCR)

Item#: 9-8814.00 Parent#: 9-8814.00 Length Type of Work: REALIGNMENT
Plan Year: 2014 Parent Year: 2014 5.97 Bridge ID:

FUND	PH	2024	2025	2026	2027	2028	2029	2030	Phase Total
SPP	D	\$0	\$0	\$2,300,000	\$0	\$0	\$0	\$0	\$2,300,000
SPP	R	\$0	\$0	\$0	\$0	\$0	\$2,975,000	\$0	\$2,975,000
SPP	U	\$0	\$0	\$0	\$0	\$0	\$1,760,000	\$0	\$1,760,000
SPP	C	\$0	\$0	\$0	\$0	\$0	\$0	\$39,600,000	\$39,600,000
FY TOTAL:		\$0	\$0	\$2,300,000	\$0	\$0	\$4,735,000	\$39,600,000	\$46,635,000

Bath KY-36 From MP 13.390 To 17.100 **On NHS** Description: IMPROVE SAFETY ON KY 36 FROM THE INTERSECTION WITH I-64 TO THE INTERSECTION OF KY 965 INCLUDING THE CURVES KNOWN AS CLEAR CREEK FURNACE AND THOMAS HILL (2020CCN) MILEPOINT 13.394 TO MILEPOINT 17.104 (2022CCN) (2024CCR)

Item#: 9-80101.00 Parent#: 9-80101.00 Length Type of Work: SAFETY(P)
Plan Year: 2020 Parent Year: 2020 3.71 Bridge ID:

FUND	PH	2024	2025	2026	2027	2028	2029	2030	Phase Total
SPP	R	\$0	\$1,000,000	\$0	\$0	\$0	\$0	\$0	\$1,000,000
SPP	U	\$0	\$1,000,000	\$0	\$0	\$0	\$0	\$0	\$1,000,000
SPP	C	\$0	\$0	\$2,000,000	\$4,000,000	\$6,000,000	\$0	\$0	\$12,000,000
FY TOTAL:		\$0	\$2,000,000	\$2,000,000	\$4,000,000	\$6,000,000	\$0	\$0	\$14,000,000

Bath KY-36 From MP 12.300 To 12.993 **On NHS** Description: IMPROVE SAFETY AND OPERATIONAL EFFICIENCY ON KY 36 FROM NORTH OF MARIELLA DR TO THE INTERSECTION OF OLD KY 36 (2020 CCN) (2022CCN) (2024CCR)

Item#: 9-80102.00 Parent#: 9-80102.00 Length Type of Work: SAFETY(P)
Plan Year: 2020 Parent Year: 2020 0.69 Bridge ID:

FUND	PH	2024	2025	2026	2027	2028	2029	2030	Phase Total
SPP	R	\$425,000	\$0	\$0	\$0	\$0	\$0	\$0	\$425,000
SPP	U	\$0	\$1,320,000	\$0	\$0	\$0	\$0	\$0	\$1,320,000
SPP	C	\$0	\$0	\$0	\$4,000,000	\$0	\$0	\$0	\$4,000,000
FY TOTAL:		\$425,000	\$1,320,000	\$0	\$4,000,000	\$0	\$0	\$0	\$5,745,000

**KENTUCKY TRANSPORTATION CABINET
SIX YEAR HIGHWAY PLAN
FY - 2024 THRU FY - 2030**

Bell US-119 From MP 0.000 To 8.000 **On NHS** Description: IMPROVE MOBILITY BY CONSTRUCTING A 2+1 ROAD ON US 119 IN BELL COUNTY BY ADDING A CONTINUOUS THIRD LANE THAT SERVES AS AN ALTERNATE PASSING LANE (MP 3.5 - 9.3). (2024CCN)
YES

Item#: 11-80300.00 Parent#: 11-80300.00 Length
Plan Year: 2024 Parent Year: 2024 8.00
Type of Work: PLANNING-OKI(O)
Bridge ID:

FUND	PH	2024	2025	2026	2027	2028	2029	2030	Phase Total
NH	D	\$0	\$2,240,000	\$0	\$0	\$0	\$0	\$0	\$2,240,000
NH	R	\$0	\$0	\$0	\$2,400,000	\$0	\$0	\$0	\$2,400,000
NH	U	\$0	\$0	\$0	\$0	\$2,320,000	\$0	\$0	\$2,320,000
NH	C	\$0	\$0	\$0	\$0	\$0	\$30,000,000	\$0	\$30,000,000
FY TOTAL:		\$0	\$2,240,000	\$0	\$2,400,000	\$2,320,000	\$30,000,000	\$0	\$36,960,000

Bell US-25-E From MP 10.651 To 10.700 **On NHS** Description: CONSTRUCT ONE LEFT TURN LANE ON US 25 E AT LOG MILL ROAD, WITH 200' STORAGE AND 100' TAPER AT MP 10.7 (2024CCN)
YES

Item#: 11-80309.00 Parent#: 11-80309.00 Length
Plan Year: 2024 Parent Year: 2024 0.05
Type of Work: CONGESTION MITIGTN(O)
Bridge ID:

FUND	PH	2024	2025	2026	2027	2028	2029	2030	Phase Total
FED	C	\$0	\$60,000	\$0	\$0	\$0	\$0	\$0	\$60,000
FY TOTAL:		\$0	\$60,000	\$0	\$0	\$0	\$0	\$0	\$60,000

Boone I-75 From MP 182.978 To 183.312 **On NHS** Description: IMPROVE SAFETY, MOBILITY, OPERATIONS, AND GEOMETRICS AT THE JUNCTION OF I-75 AND I-275 AND THE SYSTEM-TO-SYSTEM RAMPS. (2024CCR)
Kenton I-75 From MP 183.312 To 185.340 YES

Item#: 6-79.00 Parent#: 6-79.00 Length
Plan Year: 2018 Parent Year: 2018 2.36
Type of Work: CONGESTION MITIGATION
Bridge ID:

FUND	PH	2024	2025	2026	2027	2028	2029	2030	Phase Total
NH	D	\$0	\$0	\$0	\$2,000,000	\$0	\$0	\$0	\$2,000,000
NH	R	\$0	\$0	\$0	\$0	\$20,000,000	\$0	\$0	\$20,000,000
NH	U	\$0	\$0	\$0	\$0	\$10,000,000	\$0	\$0	\$10,000,000
NH	C	\$0	\$0	\$0	\$0	\$0	\$0	\$260,000,000	\$260,000,000
FY TOTAL:		\$0	\$0	\$0	\$2,000,000	\$30,000,000	\$0	\$260,000,000	\$292,000,000

Boone I-75 From MP 171.000 To 171.800 **On NHS** Description: REDUCE CONGESTION AND IMPROVE TRAFFIC MOBILITY AT THE INTERCHANGE OF I-75 AND KY-14 IN WALTON. (2020CCR) (2022CCR) (2024CCR)
YES

Item#: 6-80.00 Parent#: 6-80.00 Length
Plan Year: 2018 Parent Year: 2018 0.80
Type of Work: CONGESTION MITIGATION
Bridge ID:

FUND	PH	2024	2025	2026	2027	2028	2029	2030	Phase Total
NH	D	\$0	\$3,000,000	\$0	\$0	\$0	\$0	\$0	\$3,000,000
NH	R	\$0	\$0	\$2,000,000	\$10,000,000	\$0	\$0	\$0	\$12,000,000
NH	U	\$0	\$0	\$0	\$0	\$1,500,000	\$0	\$0	\$1,500,000
NH	C	\$0	\$0	\$0	\$0	\$0	\$25,000,000	\$0	\$25,000,000
FY TOTAL:		\$0	\$3,000,000	\$2,000,000	\$10,000,000	\$1,500,000	\$25,000,000	\$0	\$41,500,000

KENTUCKY TRANSPORTATION CABINET
SIX YEAR HIGHWAY PLAN
FY - 2024 THRU FY - 2030

Boone		I-275	From MP 4.842 To 4.942		On NHS	Description:	I-275/KY-212 INTERCHANGE AND KY-20 RECONSTRUCTION NEAR GREATER CINCINNATI AIRPORT. (2004BOPC)(KYTC SHARE @ 46.6%) (2024CCN)		
					YES				
Item#:		6-8000.20	Parent#:	6-8000.11	Length				
Plan Year:		2006	Parent Year:	2006	0.10	Type of Work:	I-CHANGE RECONST(O)		
						Bridge ID:			
FUND	PH	2024	2025	2026	2027	2028	2029	2030	Phase Total
STP	D	\$0	\$0	\$0	\$6,240,000	\$0	\$0	\$0	\$6,240,000
STP	R	\$0	\$0	\$0	\$0	\$14,590,000	\$0	\$0	\$14,590,000
STP	U	\$0	\$0	\$0	\$0	\$0	\$4,680,000	\$0	\$4,680,000
STP	C	\$0	\$0	\$0	\$0	\$0	\$0	\$44,290,000	\$44,290,000
FY TOTAL:		\$0	\$0	\$0	\$6,240,000	\$14,590,000	\$4,680,000	\$44,290,000	\$69,800,000

Boone		KY-237	From MP 0.000 To 1.588		On NHS	Description:	RECONSTRUCT GUNPOWDER RD. FROM US-42 TO KY-536. (18CCN) (2020CCR) (2022CCR) (2024CCR)		
					YES				
Item#:		6-80000.00	Parent#:	6-80000.00	Length				
Plan Year:		2018	Parent Year:	2018	1.59	Type of Work:	RECONSTRUCTION(O)		
						Bridge ID:			
FUND	PH	2024	2025	2026	2027	2028	2029	2030	Phase Total
SPP	R	\$0	\$2,000,000	\$0	\$13,000,000	\$0	\$0	\$0	\$15,000,000
SPP	U	\$0	\$0	\$3,380,000	\$0	\$0	\$0	\$0	\$3,380,000
SPP	C	\$0	\$0	\$0	\$0	\$22,760,000	\$0	\$0	\$22,760,000
FY TOTAL:		\$0	\$2,000,000	\$3,380,000	\$13,000,000	\$22,760,000	\$0	\$0	\$41,140,000

Boone		KY-237	From MP 11.400 To 11.440		On NHS	Description:	EXPANSION OF ROUNDABOUTS ALONG KY-237 AT CARDINAL COVE AND GRAVES RD (18CCN) (2020CCR) (2022CCR) (2024CCR)		
Boone		KY-237	From MP 11.840 To 11.920		NO				
Item#:		6-80001.00	Parent#:	6-80001.00	Length				
Plan Year:		2018	Parent Year:	2018	0.12	Type of Work:	CONGESTION MITIGTN(O)		
						Bridge ID:			
FUND	PH	2024	2025	2026	2027	2028	2029	2030	Phase Total
STPF	R	\$0	\$0	\$1,000,000	\$1,500,000	\$0	\$0	\$0	\$2,500,000
STPF	U	\$0	\$0	\$0	\$1,400,000	\$0	\$0	\$0	\$1,400,000
SPP	C	\$0	\$0	\$0	\$0	\$4,500,000	\$0	\$0	\$4,500,000
FY TOTAL:		\$0	\$0	\$1,000,000	\$2,900,000	\$4,500,000	\$0	\$0	\$8,400,000

Boone		KY-717	From MP 0.000 To 0.368		On NHS	Description:	CONVERT TURFWAY RD AND THOROUGHbred BLVD FROM 2 WAY TO ONE WAY AND CONSTRUCT NEW I-75 ACCESS (2020CCN) (2022CCR) (2024CCR)		
Boone		KY-1017	From MP 2.549 To 3.018		NO				
Item#:		6-80100.00	Parent#:	6-80100.00	Length				
Plan Year:		2020	Parent Year:	2020	0.84	Type of Work:	RECONSTRUCTION(O)		
						Bridge ID:			
FUND	PH	2024	2025	2026	2027	2028	2029	2030	Phase Total
STPF	D	\$0	\$2,500,000	\$0	\$0	\$0	\$0	\$0	\$2,500,000
STPF	R	\$0	\$0	\$0	\$0	\$11,000,000	\$0	\$0	\$11,000,000
STPF	U	\$0	\$0	\$0	\$0	\$0	\$1,500,000	\$0	\$1,500,000
STPF	C	\$0	\$0	\$0	\$0	\$0	\$0	\$25,000,000	\$25,000,000
FY TOTAL:		\$0	\$2,500,000	\$0	\$0	\$11,000,000	\$1,500,000	\$25,000,000	\$40,000,000

**KENTUCKY TRANSPORTATION CABINET
SIX YEAR HIGHWAY PLAN
FY - 2024 THRU FY - 2030**

Boone KY-536 From MP 8.140 To 10.930 **On NHS** Description: PLANNING STUDY TO IMPROVE EXISTING ALLIGNMENTS AND NEW CONSTRUCTION BETWEEN KY 536 (HATHAWAY ROAD) AND KY 14 (VERONA MUDLICK ROAD) (2022CCN) (2024CCR)
Boone US-42 From MP 2.200 To 10.600 **NO**

Item#: 6-80204.00 **Parent#:** 6-80204.00 **Length**
Plan Year: 2022 **Parent Year:** 2022 11.19
Type of Work: PLANNING-OKI(O)
Bridge ID:

FUND	PH	2024	2025	2026	2027	2028	2029	2030	Phase Total
SPP	D	\$750,000	\$0	\$0	\$0	\$0	\$0	\$0	\$750,000
FY TOTAL:		\$750,000	\$0	\$0	\$0	\$0	\$0	\$0	\$750,000

Boone KY-18 From MP 9.250 To 10.450 **On NHS** Description: IMPROVE SAFETY AND ADDRESS GEOMETRIC DEFICIENCIES ALONG KY 18 FROM CAROLINE WILLIAMS WAY TO KY 338; INCLUDE MULTI-MODES. (2022CCN) (2024CCR)
NO

Item#: 6-80206.00 **Parent#:** 6-80206.00 **Length**
Plan Year: 2022 **Parent Year:** 2022 1.20
Type of Work: SAFETY(P)
Bridge ID:

FUND	PH	2024	2025	2026	2027	2028	2029	2030	Phase Total
SPP	D	\$0	\$998,400	\$0	\$0	\$0	\$0	\$0	\$998,400
SPP	R	\$0	\$0	\$0	\$2,932,000	\$0	\$0	\$0	\$2,932,000
SPP	U	\$0	\$0	\$0	\$985,600	\$0	\$0	\$0	\$985,600
SPP	C	\$0	\$0	\$0	\$0	\$0	\$9,600,000	\$0	\$9,600,000
FY TOTAL:		\$0	\$998,400	\$0	\$3,917,600	\$0	\$9,600,000	\$0	\$14,516,000

Boone CR-1001 From MP 0.000 To 4.108 **On NHS** Description: IMPROVE SAFETY & MOBILITY, REDUCE CONGESTION AND ADDRESS GEOMETRIC DEFICIENCIES ALONG CAMP ERNST ROAD (CR 1001) FROM KY 237 (PLEASANT VALLEY RD) TO KY 536 (HATHAWAY RD). (2022CCN) (INCLUDES ITEM NO. 6-80208) (2024CCR)
NO

Item#: 6-80207.00 **Parent#:** 6-80207.00 **Length**
Plan Year: 2022 **Parent Year:** 2022 4.11
Type of Work: SAFETY(P)
Bridge ID:

FUND	PH	2024	2025	2026	2027	2028	2029	2030	Phase Total
STP2	D	\$2,110,000	\$0	\$0	\$0	\$0	\$0	\$0	\$2,110,000
STP2	R	\$0	\$0	\$5,000,000	\$10,000,000	\$0	\$0	\$0	\$15,000,000
STP2	U	\$0	\$0	\$2,500,000	\$0	\$0	\$0	\$0	\$2,500,000
STP2	C	\$0	\$0	\$0	\$28,000,000	\$0	\$0	\$0	\$28,000,000
FY TOTAL:		\$2,110,000	\$0	\$7,500,000	\$38,000,000	\$0	\$0	\$0	\$47,610,000

**KENTUCKY TRANSPORTATION CABINET
SIX YEAR HIGHWAY PLAN
FY - 2024 THRU FY - 2030**

Boone CR-1001 From MP 0.000 To 2.169 **On NHS** Description: IMPROVE SAFETY & MOBILITY, REDUCE CONGESTION AND ADDRESS GEOMETRIC DEFICIENCIES ALONG CAMP ERNST ROAD (CR 1001) FROM LONG BRANCH RD. TO KY 237 (PLEASANT VALLEY RD.) (2022CCN)(SEE ITEM NO. 6-80207) (2024CCN)
NO

Type of Work: SAFETY(P)

Item#: 6-80208.00 Parent#: 6-80208.00 Length
Plan Year: 2022 Parent Year: 2022 2.17

Bridge ID:

FUND	PH	2024	2025	2026	2027	2028	2029	2030	Phase Total
SPP	D	\$2,400,000	\$0	\$0	\$0	\$0	\$0	\$0	\$2,400,000
STP2	R	\$0	\$0	\$0	\$12,000,000	\$0	\$0	\$0	\$12,000,000
STP2	U	\$0	\$0	\$0	\$3,000,000	\$0	\$0	\$0	\$3,000,000
STP2	C	\$0	\$0	\$0	\$0	\$0	\$24,000,000	\$0	\$24,000,000
FY TOTAL:		\$2,400,000	\$0	\$0	\$15,000,000	\$0	\$24,000,000	\$0	\$41,400,000

Boone KY-237 From MP 10.250 To 10.450 **On NHS** Description: IMPROVE ACCESS TO KY 237 FOR LITTON LANE. (2022CCN) (2024CCR)
YES

Type of Work: CONGESTION MITIGTN(O)

Item#: 6-80209.00 Parent#: 6-80209.00 Length
Plan Year: 2022 Parent Year: 2022 0.20

Bridge ID:

FUND	PH	2024	2025	2026	2027	2028	2029	2030	Phase Total
SPP	R	\$0	\$1,000,000	\$0	\$1,000,000	\$0	\$0	\$0	\$2,000,000
SPP	U	\$0	\$0	\$300,000	\$0	\$0	\$0	\$0	\$300,000
SPP	C	\$0	\$0	\$0	\$0	\$4,600,000	\$0	\$0	\$4,600,000
FY TOTAL:		\$0	\$1,000,000	\$300,000	\$1,000,000	\$4,600,000	\$0	\$0	\$6,900,000

Boone KY-18 From MP 14.400 To 14.900 **On NHS** Description: PAIRED GRADE-SEPARATED INTERSECTIONS ALONG KY 18 AT KY 842 AND MALL ROAD. (2022CCN) (2024CCR)
YES

Type of Work: SAFETY-RR SEPARATN(P)

Item#: 6-80210.00 Parent#: 6-80210.00 Length
Plan Year: 2022 Parent Year: 2022 0.50

Bridge ID:

FUND	PH	2024	2025	2026	2027	2028	2029	2030	Phase Total
SPP	D	\$0	\$0	\$0	\$4,992,000	\$0	\$0	\$0	\$4,992,000
SPP	R	\$0	\$0	\$0	\$0	\$0	\$14,662,000	\$0	\$14,662,000
SPP	U	\$0	\$0	\$0	\$0	\$0	\$3,942,000	\$0	\$3,942,000
SPP	C	\$0	\$0	\$0	\$0	\$0	\$0	\$23,040,000	\$23,040,000
FY TOTAL:		\$0	\$0	\$0	\$4,992,000	\$0	\$18,604,000	\$23,040,000	\$46,636,000

Boone KY-18 From MP 12.800 To 13.100 **On NHS** Description: IMPROVE CAPACITY AT THE KY 18 (BURLINGTON PIKE) INTERSECTION WITH KY 1017 (AERO PARKWAY) TO SUPPORT EXISTING AND FUTURE TRAFFIC VOLUMES. CONSIDER GRADE SEPARATION DESIGN OPTIONS. (2022CCN)
YES

Type of Work: CONGESTION MITIGTN(O)

Item#: 6-80211.00 Parent#: 6-80211.00 Length
Plan Year: 2022 Parent Year: 2022 0.30

Bridge ID:

FUND	PH	2024	2025	2026	2027	2028	2029	2030	Phase Total
SPP	D	\$0	\$0	\$0	\$1,860,000	\$0	\$0	\$0	\$1,860,000
SPP	R	\$0	\$0	\$0	\$0	\$0	\$19,500,000	\$0	\$19,500,000
SPP	U	\$0	\$0	\$0	\$0	\$0	\$1,000,000	\$0	\$1,000,000
SPP	C	\$0	\$0	\$0	\$0	\$0	\$0	\$24,800,000	\$24,800,000
FY TOTAL:		\$0	\$0	\$0	\$1,860,000	\$0	\$20,500,000	\$24,800,000	\$47,160,000

**KENTUCKY TRANSPORTATION CABINET
SIX YEAR HIGHWAY PLAN
FY - 2024 THRU FY - 2030**

Boone		I-75	From MP 176.500 To 177.200		On NHS	Description:	PLANNING STUDY TO EXPAND NORTHBOUND AND SOUTHBOUND REST AREAS ON I-71/I-75 IN BOONE COUNTY (2022CCN) (2024CCR)			
					YES					
						Type of Work:	PLANNING-OKI(O)			
Item#:	6-80257.00	Parent#:	6-80257.00	Length	Bridge ID:					
Plan Year:	2022	Parent Year:	2022	0.70						
FUND	PH	2024	2025	2026	2027	2028	2029	2030	Phase Total	
NH	R	\$0	\$370,000	\$0	\$0	\$0	\$0	\$0	\$370,000	
NH	U	\$0	\$160,000	\$0	\$0	\$0	\$0	\$0	\$160,000	
NH	C	\$0	\$0	\$1,720,000	\$5,000,000	\$0	\$0	\$0	\$6,720,000	
FY TOTAL:		\$0	\$530,000	\$1,720,000	\$5,000,000	\$0	\$0	\$0	\$7,250,000	

Boone		CR-1151	From MP 0.000 To 2.510		On NHS	Description:	IMPROVE SAFETY AND REDUCE CONGESTION ALONG HICKS PIKE (CR 1151) FROM US 42 TO KY 338. (2024CCN)			
					NO					
						Type of Work:	CONGESTION MITIGTN(O)			
Item#:	6-80304.00	Parent#:	6-80304.00	Length	Bridge ID:					
Plan Year:	2024	Parent Year:	2024	2.51						
FUND	PH	2024	2025	2026	2027	2028	2029	2030	Phase Total	
STPF	D	\$0	\$4,960,000	\$0	\$0	\$0	\$0	\$0	\$4,960,000	
STPF	R	\$0	\$0	\$0	\$0	\$15,600,000	\$0	\$0	\$15,600,000	
STPF	U	\$0	\$0	\$0	\$0	\$0	\$3,410,000	\$0	\$3,410,000	
STPF	C	\$0	\$0	\$0	\$0	\$0	\$0	\$37,200,000	\$37,200,000	
FY TOTAL:		\$0	\$4,960,000	\$0	\$0	\$15,600,000	\$3,410,000	\$37,200,000	\$61,170,000	

Boone		US-25	From MP 2.250 To 4.200		On NHS	Description:	IMPROVE SAFETY & MOBILITY, AND ADDRESS GEOMETRIC DEFICIENCIES ALONG US 25 (DIXIE HWY.) BETWEEN KY 16 (MARY GRUBBS HIGHWAY) AND KY 338 (RICHWOOD RD.) (2024CCN)			
					NO					
						Type of Work:	SAFETY(P)			
Item#:	6-80316.00	Parent#:	6-80316.00	Length	Bridge ID:					
Plan Year:	2024	Parent Year:	2024	1.95						
FUND	PH	2024	2025	2026	2027	2028	2029	2030	Phase Total	
STPF	D	\$0	\$0	\$0	\$4,320,000	\$0	\$0	\$0	\$4,320,000	
STPF	R	\$0	\$0	\$0	\$0	\$0	\$6,000,000	\$0	\$6,000,000	
STPF	U	\$0	\$0	\$0	\$0	\$0	\$3,480,000	\$0	\$3,480,000	
STPF	C	\$0	\$0	\$0	\$0	\$0	\$0	\$46,800,000	\$46,800,000	
FY TOTAL:		\$0	\$0	\$0	\$4,320,000	\$0	\$9,480,000	\$46,800,000	\$60,600,000	

Boone		CR-1042-A	From MP 0.250 To 1.700		On NHS	Description:	IMPROVE SAFETY AND REDUCE CONGESTION ON LIMABURG ROAD FROM CONRAD LANE TO KY 18 (BURLINGTON PIKE). (2024CCN)			
					NO					
						Type of Work:	SAFETY(P)			
Item#:	6-80317.00	Parent#:	6-80317.00	Length	Bridge ID:					
Plan Year:	2024	Parent Year:	2024	1.45						
FUND	PH	2024	2025	2026	2027	2028	2029	2030	Phase Total	
STPF	D	\$0	\$1,620,000	\$0	\$0	\$0	\$0	\$0	\$1,620,000	
STPF	R	\$0	\$0	\$0	\$0	\$10,000,000	\$0	\$0	\$10,000,000	
STPF	U	\$0	\$0	\$0	\$0	\$3,600,000	\$0	\$0	\$3,600,000	
STPF	C	\$0	\$0	\$0	\$0	\$0	\$0	\$23,040,000	\$23,040,000	
FY TOTAL:		\$0	\$1,620,000	\$0	\$0	\$13,600,000	\$0	\$23,040,000	\$38,260,000	

KENTUCKY TRANSPORTATION CABINET
SIX YEAR HIGHWAY PLAN
FY - 2024 THRU FY - 2030

Boone I-75 From MP 171.370 To 171.500 **On NHS** Description: ADD ADDITIONAL EXIT LANE ON I-75 SOUTHBOUND (MP 171 SOUTH) RAMP AND ALIGN LIGHTS TO PROVIDE 2 LEFT TURN LANES AND 1 RIGHT TURN LANE ON HWY 14/16 NART GRUBBS HWY. RAMP ONLY WORK. (2024CCN)
YES

Type of Work: SAFETY(P)

Item#: 6-80352.00 **Parent#:** 6-80352.00 **Length**
Plan Year: 2024 **Parent Year:** 2024 0.13

Bridge ID:

FUND	PH	2024	2025	2026	2027	2028	2029	2030	Phase Total
SAF	C	\$0	\$1,500,000	\$0	\$0	\$0	\$0	\$0	\$1,500,000
FY TOTAL:		\$0	\$1,500,000	\$0	\$0	\$0	\$0	\$0	\$1,500,000

Boone CR-1042-A From MP 0.250 To 2.350 **On NHS** Description: RECONSTRUCT LIMABURG ROAD FROM KY 18 TO GATEWAY BLVD (CR 1086) (2024CCN)
NO

Type of Work: RECONSTRUCTION(O)

Item#: 6-80356.00 **Parent#:** 6-80356.00 **Length**
Plan Year: 2024 **Parent Year:** 2024 2.10

Bridge ID:

FUND	PH	2024	2025	2026	2027	2028	2029	2030	Phase Total
SPP	D	\$0	\$0	\$1,500,000	\$3,000,000	\$0	\$0	\$0	\$4,500,000
SPP	R	\$0	\$0	\$0	\$0	\$12,500,000	\$0	\$0	\$12,500,000
SPP	U	\$0	\$0	\$0	\$0	\$4,000,000	\$0	\$0	\$4,000,000
SPP	C	\$0	\$0	\$0	\$0	\$0	\$35,000,000	\$0	\$35,000,000
FY TOTAL:		\$0	\$0	\$1,500,000	\$3,000,000	\$16,500,000	\$35,000,000	\$0	\$56,000,000

Boone KY-20 From MP 14.600 To 16.700 **On NHS** Description: RECONSTRUCT KY 20 FROM THE NEW KY 495 (GRAVES ROAD) INTERCHANGE TO KY 18 (MP14.6-16.7) (2024CCN)
NO

Type of Work: RECONSTRUCTION(O)

Item#: 6-80357.00 **Parent#:** 6-80357.00 **Length**
Plan Year: 2024 **Parent Year:** 2024 2.10

Bridge ID:

FUND	PH	2024	2025	2026	2027	2028	2029	2030	Phase Total
SPP	D	\$0	\$0	\$1,500,000	\$3,000,000	\$0	\$0	\$0	\$4,500,000
SPP	R	\$0	\$0	\$0	\$0	\$25,500,000	\$0	\$0	\$25,500,000
SPP	U	\$0	\$0	\$0	\$0	\$0	\$6,000,000	\$0	\$6,000,000
SPP	C	\$0	\$0	\$0	\$0	\$0	\$0	\$46,000,000	\$46,000,000
FY TOTAL:		\$0	\$0	\$1,500,000	\$3,000,000	\$25,500,000	\$6,000,000	\$46,000,000	\$82,000,000

Boone KY-536 From MP 8.000 To 10.800 **On NHS** Description: RECONSTRUCT KY 536 FROM CAMP ERNST ROAD TO OLD UNION ROAD (MP 8.0-10.8) (2024CCN)
NO

Type of Work: RECONSTRUCTION(O)

Item#: 6-80358.00 **Parent#:** 6-80358.00 **Length**
Plan Year: 2024 **Parent Year:** 2024 2.80

Bridge ID:

FUND	PH	2024	2025	2026	2027	2028	2029	2030	Phase Total
SPP	D	\$0	\$0	\$1,750,000	\$5,000,000	\$0	\$0	\$0	\$6,750,000
SPP	R	\$0	\$0	\$0	\$0	\$20,000,000	\$0	\$0	\$20,000,000
SPP	U	\$0	\$0	\$0	\$0	\$0	\$3,000,000	\$0	\$3,000,000
SPP	C	\$0	\$0	\$0	\$0	\$0	\$0	\$60,000,000	\$60,000,000
FY TOTAL:		\$0	\$0	\$1,750,000	\$5,000,000	\$20,000,000	\$3,000,000	\$60,000,000	\$89,750,000

**KENTUCKY TRANSPORTATION CABINET
SIX YEAR HIGHWAY PLAN
FY - 2024 THRU FY - 2030**

Bourbon KY-1939 From MP 7.500 To 7.712 **On NHS** Description: MODERNIZE ROADWAY, IMPROVE CONGESTION, SAFETY AND PEDESTRIAN ACCESS FROM US 27 ALONG Y 1939 FOR .212 MILES INCLUDING IMPROVEMENTS TO THE INTERSECTION OF MATLACK ST AND THE BOURBON COUNTY SCHOOL BUS BARN (2022CCN) (INCLUDES ITEM NO. 7-916) (2024CCR)
NO
Type of Work: AIR QUALITY(P)
Item#: 7-80203.00 Parent#: 7-80203.00 Length
Plan Year: 2022 Parent Year: 2022 0.21
Bridge ID:

FUND	PH	2024	2025	2026	2027	2028	2029	2030	Phase Total
STPF	R	\$325,000	\$0	\$0	\$0	\$0	\$0	\$0	\$325,000
STPF	U	\$400,000	\$0	\$0	\$0	\$0	\$0	\$0	\$400,000
STPF	C	\$0	\$2,200,000	\$0	\$0	\$0	\$0	\$0	\$2,200,000
FY TOTAL:		\$725,000	\$2,200,000	\$0	\$0	\$0	\$0	\$0	\$2,925,000

Bourbon KY-627 From MP 0.933 To 1.233 **On NHS** Description: IMPROVE SAFETY ON KY 627 (WINCHESTER RD) FROM CLARK/BOURBON CL TO US 68X (HIGH ST). BREAKOUT SECTION INCLUDING THE KY 57 (AUSTERLITZ RD) INTERSECTION AND CONTINUING NORTH FOR APPROX. 0.70 MILES. (2024CCN)
NO
Type of Work: SAFETY(P)
Item#: 7-80321.00 Parent#: 7-80321.00 Length
Plan Year: 2024 Parent Year: 2024 0.30
Bridge ID:

FUND	PH	2024	2025	2026	2027	2028	2029	2030	Phase Total
SPP	D	\$0	\$0	\$0	\$350,000	\$0	\$0	\$0	\$350,000
SPP	R	\$0	\$0	\$0	\$0	\$100,000	\$0	\$0	\$100,000
SPP	U	\$0	\$0	\$0	\$0	\$100,000	\$0	\$0	\$100,000
SPP	C	\$0	\$0	\$0	\$0	\$0	\$1,250,000	\$0	\$1,250,000
FY TOTAL:		\$0	\$0	\$0	\$350,000	\$200,000	\$1,250,000	\$0	\$1,800,000

Bourbon US-68 From MP 3.900 To 4.250 **On NHS** Description: CONSTRUCT TURNING LANES ON MILLERSBURG ROAD (US 68) AT MP 3.90 - 4.25 INTO BOURBON COUNTY RECREATIONAL COMPLEX (2024CCN)
YES
Type of Work: SAFETY(P)
Item#: 7-80360.00 Parent#: 7-80360.00 Length
Plan Year: 2024 Parent Year: 2024 0.35
Bridge ID:

FUND	PH	2024	2025	2026	2027	2028	2029	2030	Phase Total
SAF	C	\$0	\$475,000	\$0	\$0	\$0	\$0	\$0	\$475,000
FY TOTAL:		\$0	\$475,000	\$0	\$0	\$0	\$0	\$0	\$475,000

Boyd KY-716 From MP 0.000 To 0.560 **On NHS** Description: IMPROVE SAFETY AND DECREASE CONGESTION ON KY 716 FROM MP 0.0 (US 60) TO MP 0.56 (KY 3293) (2020CCR) (2024CCN)
NO
Type of Work: RECONSTRUCTION
Item#: 9-180.00 Parent#: 9-180.00 Length
Plan Year: 2020 Parent Year: 2020 0.56
Bridge ID:

FUND	PH	2024	2025	2026	2027	2028	2029	2030	Phase Total
STP1	D	\$0	\$1,200,000	\$0	\$0	\$0	\$0	\$0	\$1,200,000
STP1	R	\$0	\$0	\$0	\$4,600,000	\$0	\$0	\$0	\$4,600,000
STP1	U	\$0	\$0	\$0	\$2,000,000	\$0	\$0	\$0	\$2,000,000
STP1	C	\$0	\$0	\$0	\$0	\$0	\$5,000,000	\$0	\$5,000,000
FY TOTAL:		\$0	\$1,200,000	\$0	\$6,600,000	\$0	\$5,000,000	\$0	\$12,800,000

**KENTUCKY TRANSPORTATION CABINET
SIX YEAR HIGHWAY PLAN
FY - 2024 THRU FY - 2030**

**Boyd
Greenup**

On NHS Description: FEDERAL 'STP' FUNDS DEDICATED TO HUNTINGTON-ASHLAND MPO FOR FY 2022-2028. (FUNDING SUBJECT TO FISCAL CONSTRAINT PENDING MPO TIP) (2020CCR) (2022CCR) (2024CCR)

Type of Work: MATCHED FED FUNDS(O)

Item#: 9-208.06 Parent#: 9-208.06 Length
Plan Year: 2014 Parent Year: 2014

Bridge ID:

FUND	PH	2024	2025	2026	2027	2028	2029	2030	Phase Total
SAH	C	\$1,800,000	\$1,800,000	\$1,800,000	\$1,800,000	\$1,800,000	\$1,800,000	\$1,800,000	\$12,600,000
FY TOTAL:		\$1,800,000	\$1,800,000	\$1,800,000	\$1,800,000	\$1,800,000	\$1,800,000	\$1,800,000	\$12,600,000

**Boyd US-60
Boyd KY-168**

From MP 10.700 To 10.900
From MP 5.700 To 5.900

On NHS Description: IMPROVE OPERATIONAL EFFICIENCY OF THE US 60 (13TH STREET) AND KY 168 (BLACKBURN AVE) INTERSECTION. (2024CCN)

NO
YES

Type of Work: CONGESTION MITIGTN(O)

Item#: 9-80300.00 Parent#: 9-80300.00 Length
Plan Year: 2024 Parent Year: 2024 0.20

Bridge ID:

FUND	PH	2024	2025	2026	2027	2028	2029	2030	Phase Total
NH	D	\$0	\$750,000	\$0	\$0	\$0	\$0	\$0	\$750,000
NH	R	\$0	\$0	\$0	\$3,300,000	\$0	\$0	\$0	\$3,300,000
NH	U	\$0	\$0	\$0	\$2,160,000	\$0	\$0	\$0	\$2,160,000
NH	C	\$0	\$0	\$0	\$0	\$0	\$2,900,000	\$0	\$2,900,000
FY TOTAL:		\$0	\$750,000	\$0	\$5,460,000	\$0	\$2,900,000	\$0	\$9,110,000

Boyd US-23

From MP 17.065 To 18.055

On NHS Description: IMPROVE THE OPERATIONAL EFFICIENCY OF GREENUP AVENUE (US-23) FROM THE SOUTHERN SPLIT WITH WINCHESTER AVENUE (US-23X) (MP 17.065) TO THE INTERSECTION OF 20TH STREET (MP 18.055). (2024CCN)

YES

Type of Work: CONGESTION MITIGTN(O)

Item#: 9-80301.00 Parent#: 9-80301.00 Length
Plan Year: 2024 Parent Year: 2024 0.99

Bridge ID:

FUND	PH	2024	2025	2026	2027	2028	2029	2030	Phase Total
NH	D	\$0	\$200,000	\$0	\$0	\$0	\$0	\$0	\$200,000
NH	U	\$0	\$0	\$50,000	\$0	\$0	\$0	\$0	\$50,000
NH	C	\$0	\$0	\$1,250,000	\$0	\$0	\$0	\$0	\$1,250,000
FY TOTAL:		\$0	\$200,000	\$1,300,000	\$0	\$0	\$0	\$0	\$1,500,000

Boyd KY-168

From MP 6.700 To 6.800

On NHS Description: IMPROVE SAFETY, MOBILITY AND ACCESSIBILITY AT THE INTERSECTION OF KY 168 AND CS 2341 (ROBERT'S DRIVE); LOCATED WITHIN CLOSE PROXIMITY OF AN AT GRADE CSX RAILROAD CROSSING (MP 6.7-6.8) (2024CCN)

NO

Type of Work: SAFETY(P)

Item#: 9-80350.00 Parent#: 9-80350.00 Length
Plan Year: 2024 Parent Year: 2024 0.10

Bridge ID:

FUND	PH	2024	2025	2026	2027	2028	2029	2030	Phase Total
SPP	D	\$0	\$0	\$0	\$600,000	\$0	\$0	\$0	\$600,000
SPP	R	\$0	\$0	\$0	\$0	\$1,700,000	\$0	\$0	\$1,700,000
SPP	U	\$0	\$0	\$0	\$0	\$0	\$1,200,000	\$0	\$1,200,000
SPP	C	\$0	\$0	\$0	\$0	\$0	\$0	\$4,500,000	\$4,500,000
FY TOTAL:		\$0	\$0	\$0	\$600,000	\$1,700,000	\$1,200,000	\$4,500,000	\$8,000,000

**KENTUCKY TRANSPORTATION CABINET
SIX YEAR HIGHWAY PLAN
FY - 2024 THRU FY - 2030**

Boyle KY-1805 From MP 0.000 To 2.710 **On NHS** Description: WIDEN THE GOGGIN LN FROM MP 0 TO MP 2.712 TO CREATE A ROAD SHOULDER THAT WOULD IMPROVE SAFETY (2024CCN)
NO
Type of Work: MINOR WIDENING(O)
Item#: 7-80300.00 Parent#: 7-80300.00 Length Bridge ID:
Plan Year: 2024 Parent Year: 2024 2.71

FUND	PH	2024	2025	2026	2027	2028	2029	2030	Phase Total
SPP	D	\$2,250,000	\$0	\$0	\$0	\$0	\$0	\$0	\$2,250,000
SPP	R	\$0	\$0	\$0	\$5,100,000	\$0	\$0	\$0	\$5,100,000
SPP	U	\$0	\$0	\$0	\$3,450,000	\$0	\$0	\$0	\$3,450,000
SPP	C	\$0	\$0	\$0	\$0	\$0	\$15,850,000	\$0	\$15,850,000
FY TOTAL:		\$2,250,000	\$0	\$0	\$8,550,000	\$0	\$15,850,000	\$0	\$26,650,000

Boyle KY-52 From MP 0.000 To 5.114 **On NHS** Description: PLANNING STUDY TO EVALUATE OPTIONS FOR IMPROVING SAFETY ON KY 52 BETWEEN DANVILLE AND LANCASTER. (2024CCN)
Garrard KY-52 From MP 0.000 To 5.082 NO
Type of Work: PLANNING-OKI(O)
Item#: 7-80301.00 Parent#: 7-80301.00 Length Bridge ID:
Plan Year: 2024 Parent Year: 2024 10.20

FUND	PH	2024	2025	2026	2027	2028	2029	2030	Phase Total
SPP	D	\$0	\$1,500,000	\$0	\$0	\$0	\$0	\$0	\$1,500,000
SPP	R	\$0	\$0	\$0	\$5,750,000	\$0	\$0	\$0	\$5,750,000
SPP	U	\$0	\$0	\$0	\$0	\$1,000,000	\$0	\$0	\$1,000,000
SPP	C	\$0	\$0	\$0	\$0	\$0	\$9,500,000	\$0	\$9,500,000
FY TOTAL:		\$0	\$1,500,000	\$0	\$5,750,000	\$1,000,000	\$9,500,000	\$0	\$17,750,000

Boyle KY-34 From MP 15.530 To 18.378 **On NHS** Description: IMPROVE ROADWAY GEOMETRY TO PROMOTE SAFETY ON KY 34 FROM LEXINGTON AVENUE TO OLD BRIDGE ROAD IN BOYLE COUNTY. (2024CCN)
NO
Type of Work: REALIGNMENT
Item#: 7-80302.00 Parent#: 7-80302.00 Length Bridge ID:
Plan Year: 2024 Parent Year: 2024 2.85

FUND	PH	2024	2025	2026	2027	2028	2029	2030	Phase Total
SPP	D	\$0	\$0	\$1,500,000	\$0	\$0	\$0	\$0	\$1,500,000
SPP	R	\$0	\$0	\$0	\$6,600,000	\$0	\$0	\$0	\$6,600,000
SPP	U	\$0	\$0	\$0	\$0	\$0	\$3,000,000	\$0	\$3,000,000
SPP	C	\$0	\$0	\$0	\$0	\$0	\$0	\$13,700,000	\$13,700,000
FY TOTAL:		\$0	\$0	\$1,500,000	\$6,600,000	\$0	\$3,000,000	\$13,700,000	\$24,800,000

Boyle US-68 From MP 5.200 To 6.390 **On NHS** Description: IMPROVE THE EXISTING GEOMETRY AND TYPICAL SECTION OF US 68 FROM APPROX. MP 5.2 TO MP 6.39 AT THE INTERSECTION OF 2ND STREET IN PERRYVILLE (2024CCN)
NO
Type of Work: REALIGNMENT
Item#: 7-80354.00 Parent#: 7-80354.00 Length Bridge ID:
Plan Year: 2024 Parent Year: 2024 1.19

FUND	PH	2024	2025	2026	2027	2028	2029	2030	Phase Total
SPP	D	\$0	\$750,000	\$0	\$0	\$0	\$0	\$0	\$750,000
SPP	R	\$0	\$0	\$0	\$1,250,000	\$0	\$0	\$0	\$1,250,000
SPP	U	\$0	\$0	\$0	\$2,000,000	\$0	\$0	\$0	\$2,000,000
SPP	C	\$0	\$0	\$0	\$0	\$6,500,000	\$0	\$0	\$6,500,000
FY TOTAL:		\$0	\$750,000	\$0	\$3,250,000	\$6,500,000	\$0	\$0	\$10,500,000

**KENTUCKY TRANSPORTATION CABINET
SIX YEAR HIGHWAY PLAN
FY - 2024 THRU FY - 2030**

Bracken	KY-8	From MP 13.100 To 13.200			On NHS	Description:	OPERATION OF AUGUSTA FERRY FOR FY 2022 THROUGH FY 2028.(12CCR)(14CCR)(2020CCR) (2024CCR)		
					NO				
						Type of Work:	FERRY OPERATION(P)		
Item#:	6-355.22	Parent#:	6-355.22	Length		Bridge ID:			
Plan Year:	2014	Parent Year:	2014	0.10					
FUND	PH	2024	2025	2026	2027	2028	2029	2030	Phase Total
SPP	C	\$0	\$283,920	\$283,920	\$283,920	\$283,920	\$283,920	\$283,920	\$1,703,520
FY TOTAL:		\$0	\$283,920	\$283,920	\$283,920	\$283,920	\$283,920	\$283,920	\$1,703,520

Bracken	KY-8	From MP 9.666 To 12.717			On NHS	Description:	RECONSTRUCT KY 8 FROM WRANGLING RUN RD TO OLD KY 19. (2020CCN) (2022CCR) (2024CCR)		
					NO				
						Type of Work:	RECONSTRUCTION(O)		
Item#:	6-80103.00	Parent#:	6-80103.00	Length		Bridge ID:			
Plan Year:	2020	Parent Year:	2020	3.05					
FUND	PH	2024	2025	2026	2027	2028	2029	2030	Phase Total
SPP	D	\$0	\$0	\$1,000,000	\$3,000,000	\$0	\$0	\$0	\$4,000,000
SPP	R	\$0	\$0	\$0	\$0	\$4,862,000	\$0	\$0	\$4,862,000
SPP	U	\$0	\$0	\$0	\$0	\$2,925,000	\$0	\$0	\$2,925,000
SPP	C	\$0	\$0	\$0	\$0	\$0	\$31,633,000	\$0	\$31,633,000
FY TOTAL:		\$0	\$0	\$1,000,000	\$3,000,000	\$7,787,000	\$31,633,000	\$0	\$43,420,000

Bracken	KY-9	From MP 13.400 To 13.700			On NHS	Description:	IMPROVE SAFETY AND MOBILITY AT THE INTERSECTION OF KY 9 (AA HIGHWAY) AND KY 1019 (LENNOXBURG FOSTER ROAD). (2022CCN) (2024CCR)		
					YES				
						Type of Work:	AIR QUALITY(P)		
Item#:	6-80250.00	Parent#:	6-80250.00	Length		Bridge ID:			
Plan Year:	2022	Parent Year:	2022	0.30					
FUND	PH	2024	2025	2026	2027	2028	2029	2030	Phase Total
SPP	D	\$140,000	\$0	\$0	\$0	\$0	\$0	\$0	\$140,000
SPP	R	\$0	\$20,000	\$0	\$0	\$0	\$0	\$0	\$20,000
SPP	U	\$0	\$120,000	\$0	\$0	\$0	\$0	\$0	\$120,000
SPP	C	\$0	\$0	\$750,000	\$0	\$0	\$0	\$0	\$750,000
FY TOTAL:		\$140,000	\$140,000	\$750,000	\$0	\$0	\$0	\$0	\$1,030,000

Breathitt	KY-205	From MP 7.804 To 9.954			On NHS	Description:	IMPROVE KY-205 FROM NORTH OF KY-1812 TO SOUTH OF PEGGS FORK RD. (2020CCR)		
					NO				
						Type of Work:	MINOR WIDENING		
Item#:	10-375.00	Parent#:	10-375.00	Length		Bridge ID:			
Plan Year:	2018	Parent Year:	2018	2.15					
FUND	PH	2024	2025	2026	2027	2028	2029	2030	Phase Total
STPF	U	\$0	\$0	\$0	\$2,190,000	\$0	\$0	\$0	\$2,190,000
STPF	C	\$0	\$0	\$0	\$0	\$0	\$11,540,000	\$0	\$11,540,000
FY TOTAL:		\$0	\$0	\$0	\$2,190,000	\$0	\$11,540,000	\$0	\$13,730,000

**KENTUCKY TRANSPORTATION CABINET
SIX YEAR HIGHWAY PLAN
FY - 2024 THRU FY - 2030**

Breathitt KY-15 From MP 13.750 To 14.644 **On NHS** Description: ROCKFALL MITIGATION ON KY 15 FROM YES 0.593 MILE NORTH OF BEAVERLY ROAD (MP 13.750) TO KY 1098/KY 1813 (MP 14.644). (2018BOP) (2024CCR)
Type of Work: LANDSLIDE REPAIR(P)

Item#: 10-5014.00 Parent#: 99-511.03 Length
Plan Year: 2022 Parent Year: 2016 0.89

FUND	PH	2024	2025	2026	2027	2028	2029	2030	Phase Total
PROT	R	\$250,000	\$0	\$0	\$0	\$0	\$0	\$0	\$250,000
PROT	U	\$50,000	\$0	\$0	\$0	\$0	\$0	\$0	\$50,000
PROT	C	\$0	\$10,000,000	\$0	\$17,300,000	\$0	\$0	\$0	\$27,300,000
FY TOTAL:		\$300,000	\$10,000,000	\$0	\$17,300,000	\$0	\$0	\$0	\$27,600,000

Breathitt CR-1125 From MP 0.000 To 0.001 **On NHS** Description: REPLACE BRIDGE OVER PUNCHEON CREEK NO ON MAX ROARK RD (2020CCN)
Type of Work: BRIDGE REPLACEMENT(P)

Item#: 10-80107.00 Parent#: 10-80107.00 Length
Plan Year: 2020 Parent Year: 2020 0.00

FUND	PH	2024	2025	2026	2027	2028	2029	2030	Phase Total
SPP	D	\$125,000	\$0	\$0	\$0	\$0	\$0	\$0	\$125,000
SPP	R	\$0	\$5,000	\$0	\$0	\$0	\$0	\$0	\$5,000
SPP	U	\$0	\$5,000	\$0	\$0	\$0	\$0	\$0	\$5,000
SPP	C	\$0	\$0	\$150,000	\$0	\$0	\$0	\$0	\$150,000
FY TOTAL:		\$125,000	\$10,000	\$150,000	\$0	\$0	\$0	\$0	\$285,000

Breathitt CR-1007 From MP 0.230 To 0.300 **On NHS** Description: REPLACE BRIDGE AND APPROACHES ON NO ROUND BOTTOM RD TO REDUCE FLOODING ISSUES (013C00054N) (2024CCN)
Type of Work: BRIDGE REPLACEMENT(P)

Item#: 10-80353.00 Parent#: 10-80353.00 Length
Plan Year: 2024 Parent Year: 2024 0.07

FUND	PH	2024	2025	2026	2027	2028	2029	2030	Phase Total
STP2	D	\$260,000	\$0	\$0	\$0	\$0	\$0	\$0	\$260,000
STP2	R	\$0	\$160,000	\$0	\$0	\$0	\$0	\$0	\$160,000
STP2	U	\$0	\$110,000	\$0	\$0	\$0	\$0	\$0	\$110,000
STP2	C	\$0	\$0	\$1,350,000	\$0	\$0	\$0	\$0	\$1,350,000
FY TOTAL:		\$260,000	\$270,000	\$1,350,000	\$0	\$0	\$0	\$0	\$1,880,000

Breckinridge KY-86 From MP 17.569 To 18.800 **On NHS** Description: REALIGN KY 86 FROM JESSIE PRIEST ROAD TO EAST OF ROSETTA CORNERS. (2020CCR) NO (\$2 MILLION CONGRESSIONAL EARMARK DEMO ID KY188) (2024CCR)
Type of Work: RECONSTRUCTION

Item#: 4-159.00 Parent#: 4-159.00 Length
Plan Year: 2020 Parent Year: 2020 1.23

FUND	PH	2024	2025	2026	2027	2028	2029	2030	Phase Total
SPP	R	\$2,000,000	\$0	\$0	\$0	\$0	\$0	\$0	\$2,000,000
SPP	U	\$0	\$1,500,000	\$0	\$0	\$0	\$0	\$0	\$1,500,000
SPP	C	\$0	\$1,000,000	\$1,000,000	\$3,000,000	\$0	\$0	\$0	\$5,000,000
FY TOTAL:		\$2,000,000	\$2,500,000	\$1,000,000	\$3,000,000	\$0	\$0	\$0	\$8,500,000

**KENTUCKY TRANSPORTATION CABINET
SIX YEAR HIGHWAY PLAN
FY - 2024 THRU FY - 2030**

Breckinridge KY-79 From MP 15.812 To 16.692 **On NHS** Description: ADDRESS SAFETY AND GEOMETRIC DEFICIENCIES ON KY 79 FROM KY 477 TO KY 144 (12CCN)(14CCR)(18CCN)(2020 CCR) (COMBINED W/ 4-8703) (2022CCR) (2024CCR)
Meade KY-79 From MP 0.000 To 4.411 **NO**
Type of Work: SAFETY(P)

Item#: 4-8702.00 **Parent#:** 4-8702.00 **Length**
Plan Year: 2012 **Parent Year:** 2012 5.29

FUND	PH	2024	2025	2026	2027	2028	2029	2030	Phase Total
SPP	R	\$4,000,000	\$0	\$0	\$0	\$0	\$0	\$0	\$4,000,000
SPP	U	\$0	\$0	\$1,250,000	\$1,000,000	\$0	\$0	\$0	\$2,250,000
SPP	C	\$0	\$0	\$0	\$0	\$7,500,000	\$0	\$0	\$7,500,000
FY TOTAL:		\$4,000,000	\$0	\$1,250,000	\$1,000,000	\$7,500,000	\$0	\$0	\$13,750,000

Breckinridge KY-992 From MP 12.000 To 13.822 **On NHS** Description: MINOR WIDENING OF KY 992 BETWEEN ROCK QUARRY AND US 60. (16CCN) (18CCN) (2024CCN)
NO
Type of Work: MINOR WIDENING(O)

Item#: 4-8904.00 **Parent#:** 4-8904.00 **Length**
Plan Year: 2016 **Parent Year:** 2016 1.82

FUND	PH	2024	2025	2026	2027	2028	2029	2030	Phase Total
STP2	D	\$0	\$0	\$250,000	\$0	\$0	\$0	\$0	\$250,000
STP2	R	\$0	\$0	\$0	\$100,000	\$0	\$0	\$0	\$100,000
STP2	U	\$0	\$0	\$0	\$0	\$250,000	\$0	\$0	\$250,000
SPP	C	\$0	\$0	\$0	\$0	\$0	\$1,000,000	\$0	\$1,000,000
FY TOTAL:		\$0	\$0	\$250,000	\$100,000	\$250,000	\$1,000,000	\$0	\$1,600,000

Breckinridge KY-79 From MP 8.100 To 10.100 **On NHS** Description: ADDRESS SAFETY, GEOMETRIC DEFICIENCIES AND MAINTENANCE ISSUES ALONG KY 79 FROM MCCOY-ROFF ROAD TO 600' N OF SAND ROCK PASS ROAD. (2024CCN)
NO
Type of Work: SAFETY(P)

Item#: 4-80300.00 **Parent#:** 4-80300.00 **Length**
Plan Year: 2024 **Parent Year:** 2024 2.00

FUND	PH	2024	2025	2026	2027	2028	2029	2030	Phase Total
SPP	D	\$0	\$810,000	\$0	\$0	\$0	\$0	\$0	\$810,000
SPP	R	\$0	\$0	\$1,570,000	\$0	\$0	\$0	\$0	\$1,570,000
SPP	U	\$0	\$0	\$0	\$1,200,000	\$0	\$0	\$0	\$1,200,000
SPP	C	\$0	\$0	\$0	\$9,600,000	\$0	\$0	\$0	\$9,600,000
FY TOTAL:		\$0	\$810,000	\$1,570,000	\$10,800,000	\$0	\$0	\$0	\$13,180,000

Breckinridge KY-261 From MP 12.300 To 12.600 **On NHS** Description: ADDRESS GEOMETRIC DEFICIENCIES ALONG KY 261 AT THE S-CURVES JUST NORTH OF FIRST STREET. SEE 4-8903.00. (2024CCN)
NO
Type of Work: DESIGN ENGINEERING(O)

Item#: 4-80306.00 **Parent#:** 4-80306.00 **Length**
Plan Year: 2024 **Parent Year:** 2024 0.30

FUND	PH	2024	2025	2026	2027	2028	2029	2030	Phase Total
SPP	D	\$170,000	\$0	\$0	\$0	\$0	\$0	\$0	\$170,000
SPP	R	\$0	\$120,000	\$0	\$0	\$0	\$0	\$0	\$120,000
SPP	U	\$0	\$90,000	\$0	\$0	\$0	\$0	\$0	\$90,000
SPP	C	\$0	\$0	\$1,240,000	\$0	\$0	\$0	\$0	\$1,240,000
FY TOTAL:		\$170,000	\$210,000	\$1,240,000	\$0	\$0	\$0	\$0	\$1,620,000

KENTUCKY TRANSPORTATION CABINET
SIX YEAR HIGHWAY PLAN
FY - 2024 THRU FY - 2030

Bullitt **KY-245** From MP 0.000 To 4.430 **On NHS** **Description:** WIDEN KY-245 FROM FLAGET HOSPITAL (MP 7.722) THROUGH COUNTY LINE (MP12.261 NELSON/MP0.000 BULLITT) TO HAPPY HOLLOW RD (MP 4.425). (2022CCN) (2024CCR)

Nelson **KY-245** From MP 7.720 To 12.260

NO

Type of Work: MINOR WIDENING(O)

Item#: 4-8307.20 **Parent#:** 4-8307.00 **Length**
Plan Year: 2016 **Parent Year:** 8.97

Bridge ID:

FUND	PH	2024	2025	2026	2027	2028	2029	2030	Phase Total
SPP	R	\$0	\$5,000,000	\$0	\$0	\$0	\$0	\$0	\$5,000,000
SPP	U	\$0	\$0	\$2,000,000	\$8,500,000	\$0	\$0	\$0	\$10,500,000
SPP	C	\$0	\$0	\$0	\$0	\$62,000,000	\$0	\$0	\$62,000,000
FY TOTAL:		\$0	\$5,000,000	\$2,000,000	\$8,500,000	\$62,000,000	\$0	\$0	\$77,500,000

Bullitt **KY-44** From MP 25.270 To 26.286 **On NHS** **Description:** RECONSTRUCT KY 44 FROM KY 1319 KINGS CHURCH HIGHWAY TO SPENCER COUNTY LINE (2020CCN) (2024CCR)

NO

Type of Work: RECONSTRUCTION(O)

Item#: 5-43.00 **Parent#:** **Length**
Plan Year: 2020 **Parent Year:** 1.02

Bridge ID:

FUND	PH	2024	2025	2026	2027	2028	2029	2030	Phase Total
SPP	D	\$1,200,000	\$0	\$0	\$0	\$0	\$0	\$0	\$1,200,000
SPP	R	\$0	\$0	\$1,000,000	\$0	\$0	\$0	\$0	\$1,000,000
SPP	U	\$0	\$0	\$0	\$850,000	\$0	\$0	\$0	\$850,000
SPP	C	\$0	\$0	\$0	\$0	\$5,350,000	\$0	\$0	\$5,350,000
FY TOTAL:		\$1,200,000	\$0	\$1,000,000	\$850,000	\$5,350,000	\$0	\$0	\$8,400,000

Bullitt **KY-44** From MP 13.100 To 15.100 **On NHS** **Description:** RECONSTRUCT KY 44 FROM I 65 TO CHIMNEY ROCK DRIVE (MILEPOINT 13.1 TO MILEPOINT 15.1). (2022CCN)

NO

Type of Work: AIR QUALITY(P)

Item#: 5-150.02 **Parent#:** 5-150.01 **Length**
Plan Year: 2022 **Parent Year:** 2006 2.00

Bridge ID:

FUND	PH	2024	2025	2026	2027	2028	2029	2030	Phase Total
SPP	D	\$0	\$2,080,000	\$0	\$0	\$0	\$0	\$0	\$2,080,000
SPP	R	\$0	\$0	\$0	\$7,640,000	\$0	\$0	\$0	\$7,640,000
SPP	U	\$0	\$0	\$0	\$9,790,000	\$0	\$0	\$0	\$9,790,000
SPP	C	\$0	\$0	\$0	\$0	\$0	\$19,430,000	\$0	\$19,430,000
FY TOTAL:		\$0	\$2,080,000	\$0	\$17,430,000	\$0	\$19,430,000	\$0	\$38,940,000

Bullitt **KY-44** From MP 22.800 To 23.250 **On NHS** **Description:** SECTION 5 FROM US 31EX TO US 31E BYPASS (2008BOPC) (2022CCN) (2024CCR)

NO

Type of Work: AIR QUALITY(P)

Item#: 5-150.50 **Parent#:** 5-150.01 **Length**
Plan Year: 2018 **Parent Year:** 2006 0.45

Bridge ID:

FUND	PH	2024	2025	2026	2027	2028	2029	2030	Phase Total
SPP	R	\$1,630,000	\$0	\$0	\$0	\$0	\$0	\$0	\$1,630,000
SPP	U	\$0	\$580,000	\$0	\$0	\$0	\$0	\$0	\$580,000
SPP	C	\$0	\$0	\$883,000	\$1,000,000	\$0	\$0	\$0	\$1,883,000
FY TOTAL:		\$1,630,000	\$580,000	\$883,000	\$1,000,000	\$0	\$0	\$0	\$4,093,000

**KENTUCKY TRANSPORTATION CABINET
SIX YEAR HIGHWAY PLAN
FY - 2024 THRU FY - 2030**

Bullitt **KY-1450** From MP 1.902 To 2.550 **On NHS** Description: IMPROVE SAFETY AND REDUCE
NO CONGESTION ON KY 1450 (BLUE LICK RD.)
BETWEEN THE INTERSECTIONS WITH KY
1526 (JOHN HARPER HIGHWAY) AND CR
1512A (JEFFIE LANE) (2020CCN) (2022CCR)
(2024CCR)

Type of Work: SAFETY

Item#: 5-80101.00 **Parent#:** 5-80101.00 **Length**
Plan Year: 2020 **Parent Year:** 2020 0.65

Bridge ID:

FUND	PH	2024	2025	2026	2027	2028	2029	2030	Phase Total
SPP	D	\$1,130,000	\$0	\$0	\$0	\$0	\$0	\$0	\$1,130,000
SPP	R	\$0	\$0	\$1,240,000	\$0	\$0	\$0	\$0	\$1,240,000
SPP	U	\$0	\$0	\$0	\$2,490,000	\$0	\$0	\$0	\$2,490,000
SPP	C	\$0	\$0	\$0	\$0	\$4,660,000	\$0	\$0	\$4,660,000
FY TOTAL:		\$1,130,000	\$0	\$1,240,000	\$2,490,000	\$4,660,000	\$0	\$0	\$9,520,000

Bullitt **KY-44** From MP 18.527 To 20.997 **On NHS** Description: RECONSTRUCT KY 44 FROM BOGARD LANE
NO TO ARMSTRONG LANE (2020CCN) (2022CCR)
Type of Work: RECONSTRUCTION(O)

Bridge ID:

Item#: 5-80103.00 **Parent#:** 5-80103.00 **Length**
Plan Year: 2020 **Parent Year:** 2020 2.47

FUND	PH	2024	2025	2026	2027	2028	2029	2030	Phase Total
SPP	D	\$0	\$2,300,000	\$0	\$0	\$0	\$0	\$0	\$2,300,000
SPP	R	\$0	\$0	\$0	\$4,700,000	\$0	\$0	\$0	\$4,700,000
SPP	U	\$0	\$0	\$0	\$6,600,000	\$0	\$0	\$0	\$6,600,000
SPP	C	\$0	\$0	\$0	\$0	\$0	\$14,600,000	\$0	\$14,600,000
FY TOTAL:		\$0	\$2,300,000	\$0	\$11,300,000	\$0	\$14,600,000	\$0	\$28,200,000

Bullitt **KY-44** From MP 23.140 To 25.440 **On NHS** Description: WIDEN KY-44E FOR SAFETY
NO IMPROVEMENTS, CONGESTION RELIEF AND
ECONOMIC GROWTH WITH ADDITIONAL
LANES BETWEEN MP 23.14 TO MP 25.44.
(2024CCN)

Type of Work: CONGESTION MITIGTN(O)

Item#: 5-80320.00 **Parent#:** 5-80320.00 **Length**
Plan Year: 2024 **Parent Year:** 2024 2.30

Bridge ID:

FUND	PH	2024	2025	2026	2027	2028	2029	2030	Phase Total
SPP	D	\$1,300,000	\$0	\$0	\$0	\$0	\$0	\$0	\$1,300,000
SPP	R	\$0	\$4,500,000	\$0	\$0	\$0	\$0	\$0	\$4,500,000
SPP	U	\$0	\$0	\$700,000	\$1,000,000	\$0	\$0	\$0	\$1,700,000
SPP	C	\$0	\$0	\$0	\$13,200,000	\$0	\$0	\$0	\$13,200,000
FY TOTAL:		\$1,300,000	\$4,500,000	\$700,000	\$14,200,000	\$0	\$0	\$0	\$20,700,000

KENTUCKY TRANSPORTATION CABINET
SIX YEAR HIGHWAY PLAN
FY - 2024 THRU FY - 2030

Bullitt	KY-44	From MP 25.270 To 26.286	On NHS	Description:	WIDEN HWY 44 E FOR SAFETY IMPROVEMENTS, CONGESTION RELIEF AND ECONOMIC GROWTH WITH ADDITIONAL LANES. (2024CCN)
			NO		
				Type of Work:	CONGESTION MITIGTN(O)
Item#:	5-80329.00	Parent#:	5-80329.00	Length	
Plan Year:	2024	Parent Year:	2024	1.02	

FUND	PH	2024	2025	2026	2027	2028	2029	2030	Phase Total
SPP	D	\$1,200,000	\$0	\$0	\$0	\$0	\$0	\$0	\$1,200,000
SPP	R	\$0	\$0	\$1,000,000	\$0	\$0	\$0	\$0	\$1,000,000
SPP	U	\$0	\$0	\$0	\$850,000	\$0	\$0	\$0	\$850,000
SPP	C	\$0	\$0	\$0	\$5,350,000	\$0	\$0	\$0	\$5,350,000
FY TOTAL:		\$1,200,000	\$0	\$1,000,000	\$6,200,000	\$0	\$0	\$0	\$8,400,000

Bullitt	KY-44	From MP 9.200 To 10.300	On NHS	Description:	RAISE THE ROADWAY BY 4 FEET, WIDEN IT FROM 2 TO 3 LANES (ADDING A TWO-WAY LEFT TURN), AND REPLACING BRIDGE ID #015B00020N (2024CCN)
			NO		
				Type of Work:	BRIDGE REPLACEMENT(P)
Item#:	5-80338.00	Parent#:	5-80338.00	Length	
Plan Year:	2024	Parent Year:	2024	1.10	

FUND	PH	2024	2025	2026	2027	2028	2029	2030	Phase Total
SPP	D	\$1,053,000	\$0	\$0	\$0	\$0	\$0	\$0	\$1,053,000
SPP	R	\$0	\$0	\$0	\$2,406,000	\$0	\$0	\$0	\$2,406,000
SPP	U	\$0	\$0	\$0	\$776,000	\$0	\$0	\$0	\$776,000
SPP	C	\$0	\$0	\$0	\$0	\$6,580,000	\$0	\$0	\$6,580,000
FY TOTAL:		\$1,053,000	\$0	\$0	\$3,182,000	\$6,580,000	\$0	\$0	\$10,815,000

Bullitt	KY-1526	From MP 11.400 To 12.900	On NHS	Description:	REDUCE CONGESTION, IMPROVE SAFETY, AND ENHANCE MOBILITY ON JOHN HARPER HWY (KY 1526) FROM I-65 (MP 11.4) TO KY 61 (MP 12.9) (2024CCN)
			NO		
				Type of Work:	CONGESTION MITIGTN(O)
Item#:	5-80339.00	Parent#:	5-80339.00	Length	
Plan Year:	2024	Parent Year:	2024	1.50	

FUND	PH	2024	2025	2026	2027	2028	2029	2030	Phase Total
SPP	P	\$0	\$250,000	\$0	\$0	\$0	\$0	\$0	\$250,000
FY TOTAL:		\$0	\$250,000	\$0	\$0	\$0	\$0	\$0	\$250,000

Bullitt	US-31-E	From MP 0.000 To 0.236	On NHS	Description:	IMPROVE TRAFFIC OPERATIONS AND IMPROVE SAFETY ALONG US 31E (LOUISVILLE-BARDSTOWN RD) FROM THE BULLITT/NELSON COUNT LINE TO KY 44. CONSIDER A 2+1 CONFIGURATION AND/OR INNOVATIVE INTERSECTIONS (MP 0.0 - 3.53 BULLITT; MP 0.0 - 1.882 SPENCER). (2024CCN)
Bullitt	US-31-E	From MP 0.236 To 3.530	NO		
Spencer	US-31-E	From MP 0.000 To 1.882			
				Type of Work:	SAFETY(P)
Item#:	5-80354.00	Parent#:	5-80354.00	Length	
Plan Year:	2024	Parent Year:	2024	5.41	

FUND	PH	2024	2025	2026	2027	2028	2029	2030	Phase Total
NH	D	\$0	\$1,600,000	\$0	\$0	\$0	\$0	\$0	\$1,600,000
NH	R	\$0	\$0	\$0	\$0	\$880,000	\$0	\$0	\$880,000
NH	U	\$0	\$0	\$0	\$0	\$860,000	\$0	\$0	\$860,000
NH	C	\$0	\$0	\$0	\$0	\$0	\$15,150,000	\$0	\$15,150,000
FY TOTAL:		\$0	\$1,600,000	\$0	\$0	\$1,740,000	\$15,150,000	\$0	\$18,490,000

**KENTUCKY TRANSPORTATION CABINET
SIX YEAR HIGHWAY PLAN
FY - 2024 THRU FY - 2030**

Caldwell	US-641	From MP 0.000 To 4.720	On NHS	Description:	RELOCATE US-641 FROM SOUTH OF THE
Lyon	US-641	From MP 4.548 To 5.715	NO		LYON/CALDWELL COUNTY LINE TO
					FREDONIA, 4.5 MILES. (2020CCN) (2022CCR)
					(2024CCR)
				Type of Work:	NEW ROUTE

Item#: 1-187.60 **Parent#:** 1-187.60 **Length**
Plan Year: 2016 **Parent Year:** 2016 5.89

Bridge ID:

FUND	PH	2024	2025	2026	2027	2028	2029	2030	Phase Total
STPF	R	\$3,500,000	\$0	\$0	\$0	\$0	\$0	\$0	\$3,500,000
STPF	U	\$0	\$2,080,000	\$0	\$0	\$0	\$0	\$0	\$2,080,000
SPP	C	\$0	\$0	\$2,000,000	\$8,000,000	\$13,920,000	\$0	\$0	\$23,920,000
FY TOTAL:		\$3,500,000	\$2,080,000	\$2,000,000	\$8,000,000	\$13,920,000	\$0	\$0	\$29,500,000

Caldwell	I -24	From MP 54.842 To 57.389	On NHS	Description:	STUDY THE I-24 CORRIDOR FROM THE I-69
Christian	I -24	From MP 69.830 To 93.373	YES		INTERCHANGE IN LYON COUNTY TO THE
Lyon	I -24	From MP 41.616 To 54.842			TENNESSEE STATE LINE.
Trigg	I -24	From MP 57.389 To 69.830		Type of Work:	PLANNING

Item#: 2-11.00 **Parent#:** 2-11.00 **Length**
Plan Year: 2024 **Parent Year:** 2024 51.76

Bridge ID:

FUND	PH	2024	2025	2026	2027	2028	2029	2030	Phase Total
NH	P	\$0	\$750,000	\$0	\$0	\$0	\$0	\$0	\$750,000
FY TOTAL:		\$0	\$750,000	\$0	\$0	\$0	\$0	\$0	\$750,000

Caldwell	CS-1006	From MP 0.000 To 0.800	On NHS	Description:	RECONSTRUCT CS 1006 (JEFF WATSON RD)
			NO		FROM KY 91 TO KY 2617. (2024CCN)
				Type of Work:	RECONSTRUCTION(O)

Item#: 2-80304.00 **Parent#:** 2-80304.00 **Length**
Plan Year: 2024 **Parent Year:** 2024 0.80

Bridge ID:

FUND	PH	2024	2025	2026	2027	2028	2029	2030	Phase Total
SPP	D	\$0	\$700,000	\$0	\$0	\$0	\$0	\$0	\$700,000
SPP	R	\$0	\$0	\$0	\$860,000	\$0	\$0	\$0	\$860,000
SPP	U	\$0	\$0	\$0	\$1,680,000	\$0	\$0	\$0	\$1,680,000
SPP	C	\$0	\$0	\$0	\$0	\$3,330,000	\$0	\$0	\$3,330,000
FY TOTAL:		\$0	\$700,000	\$0	\$2,540,000	\$3,330,000	\$0	\$0	\$6,570,000

Caldwell	US-62	From MP 5.713 To 5.832	On NHS	Description:	ADDRESS TRAFFIC CONTROL AT THE
			NO		INTERSECTION OF KY2617 AND US62 WEST
					TO IMPROVE TURN MOVEMENTS FROM KY
					2617. (2024CCN)
				Type of Work:	TRANSP ENHANCEMENT(P)

Item#: 2-80307.00 **Parent#:** 2-80307.00 **Length**
Plan Year: 2024 **Parent Year:** 2024 0.12

Bridge ID:

FUND	PH	2024	2025	2026	2027	2028	2029	2030	Phase Total
NH	D	\$0	\$750,000	\$0	\$0	\$0	\$0	\$0	\$750,000
NH	R	\$0	\$0	\$0	\$500,000	\$0	\$0	\$0	\$500,000
NH	U	\$0	\$0	\$0	\$400,000	\$0	\$0	\$0	\$400,000
NH	C	\$0	\$0	\$0	\$0	\$2,000,000	\$0	\$0	\$2,000,000
FY TOTAL:		\$0	\$750,000	\$0	\$900,000	\$2,000,000	\$0	\$0	\$3,650,000

**KENTUCKY TRANSPORTATION CABINET
SIX YEAR HIGHWAY PLAN
FY - 2024 THRU FY - 2030**

Carlisle US-62 From MP 2.868 To 5.048 **On NHS** Description: CORRECT SUBSTANDARD ROADWAY GEOMETRICS ON US-62 FROM KY 1181 TO KY 408 TO ADDRESS ACCESS ISSUES, SAFETY CONCERNS, FLOOD PRONE AREA, AND REGIONAL CONNECTIVITY. (2024CCN)
NO
Type of Work: DESIGN ENGINEERING(O)

Item#: 1-80302.00 Parent#: 1-80302.00 Length
Plan Year: 2024 Parent Year: 2024 2.18

Bridge ID:

FUND	PH	2024	2025	2026	2027	2028	2029	2030	Phase Total
NH	D	\$0	\$750,000	\$0	\$0	\$0	\$0	\$0	\$750,000
NH	R	\$0	\$0	\$500,000	\$0	\$0	\$0	\$0	\$500,000
NH	U	\$0	\$0	\$0	\$1,000,000	\$0	\$0	\$0	\$1,000,000
NH	C	\$0	\$0	\$0	\$0	\$6,000,000	\$0	\$0	\$6,000,000
FY TOTAL:		\$0	\$750,000	\$500,000	\$1,000,000	\$6,000,000	\$0	\$0	\$8,250,000

Carlisle US-62 From MP 8.090 To 8.932 **On NHS** Description: IMPROVE SAFETY, MOBILITY, CONNECTIVITY, AND ADDRESS GEOMETRIC DEFICIENCIES ALONG US-62 BETWEEN HOBBS ROAD/BOSWELL ROAD TO KY 307. (2024CCN)
NO
Type of Work: DESIGN ENGINEERING(O)

Item#: 1-80303.00 Parent#: 1-80303.00 Length
Plan Year: 2024 Parent Year: 2024 0.84

Bridge ID:

FUND	PH	2024	2025	2026	2027	2028	2029	2030	Phase Total
NH	D	\$0	\$750,000	\$0	\$0	\$0	\$0	\$0	\$750,000
NH	R	\$0	\$0	\$0	\$400,000	\$0	\$0	\$0	\$400,000
NH	U	\$0	\$0	\$0	\$300,000	\$0	\$0	\$0	\$300,000
NH	C	\$0	\$0	\$0	\$0	\$2,500,000	\$0	\$0	\$2,500,000
FY TOTAL:		\$0	\$750,000	\$0	\$700,000	\$2,500,000	\$0	\$0	\$3,950,000

Carlisle US-51 From MP 0.000 To 6.134 **On NHS** Description: CORRECT ROADWAY GEOMETRICS AND IMPROVE SAFETY, ACCESS AND REGIONAL CONNECTIVITY FROM HICKMAN COUNTY LINE TO KY 1377 SOUTH OF BARDWELL. (2024CCN)
NO
Type of Work: DESIGN ENGINEERING(O)

Item#: 1-80309.00 Parent#: 1-80309.00 Length
Plan Year: 2024 Parent Year: 2024 6.13

Bridge ID:

FUND	PH	2024	2025	2026	2027	2028	2029	2030	Phase Total
NH	D	\$0	\$2,080,000	\$0	\$0	\$0	\$0	\$0	\$2,080,000
NH	R	\$0	\$0	\$0	\$0	\$2,750,000	\$0	\$0	\$2,750,000
NH	U	\$0	\$0	\$0	\$0	\$4,480,000	\$0	\$0	\$4,480,000
NH	C	\$0	\$0	\$0	\$0	\$0	\$0	\$27,840,000	\$27,840,000
FY TOTAL:		\$0	\$2,080,000	\$0	\$0	\$7,230,000	\$0	\$27,840,000	\$37,150,000

**KENTUCKY TRANSPORTATION CABINET
SIX YEAR HIGHWAY PLAN
FY - 2024 THRU FY - 2030**

Carlisle US-51 From MP 6.134 To 8.268 **On NHS** Description: CORRECT SUBSTANDARD ROADWAY GEOMETRICS, TO IMPROVE TRAFFIC FLOW, SAFETY AND ACCESS MANAGEMENT ISSUES FROM KY 1377 TO TRUMAN CREEK BRIDGE IN BARDWELL. (2024CCN)
NO
Type of Work: DESIGN ENGINEERING(O)

Item#: 1-80323.00 Parent#: 1-80323.00 Length
Plan Year: 2024 Parent Year: 2024 2.13

Bridge ID:

FUND	PH	2024	2025	2026	2027	2028	2029	2030	Phase Total
NH	D	\$0	\$0	\$0	\$1,000,000	\$0	\$0	\$0	\$1,000,000
NH	R	\$0	\$0	\$0	\$0	\$3,000,000	\$0	\$0	\$3,000,000
NH	U	\$0	\$0	\$0	\$0	\$3,000,000	\$0	\$0	\$3,000,000
NH	C	\$0	\$0	\$0	\$0	\$0	\$0	\$7,000,000	\$7,000,000
FY TOTAL:		\$0	\$0	\$0	\$1,000,000	\$6,000,000	\$0	\$7,000,000	\$14,000,000

Carlisle US-62 From MP 11.163 To 11.165 **On NHS** Description: IMPROVE INTERSECTION WITH US 62 AND KY 1628 / PALESTINE RD (CR 1024). (2024CCN)
NO
Type of Work: DESIGN ENGINEERING(O)

Item#: 1-80331.00 Parent#: 1-80331.00 Length
Plan Year: 2024 Parent Year: 2024 0.00

Bridge ID:

FUND	PH	2024	2025	2026	2027	2028	2029	2030	Phase Total
NH	D	\$0	\$0	\$0	\$500,000	\$0	\$0	\$0	\$500,000
NH	R	\$0	\$0	\$0	\$0	\$700,000	\$0	\$0	\$700,000
NH	U	\$0	\$0	\$0	\$0	\$0	\$135,000	\$0	\$135,000
NH	C	\$0	\$0	\$0	\$0	\$0	\$0	\$900,000	\$900,000
FY TOTAL:		\$0	\$0	\$0	\$500,000	\$700,000	\$135,000	\$900,000	\$2,235,000

Carroll KY-36 From MP 5.150 To 5.450 **On NHS** Description: IMPROVE SAFETY AND MOBILITY AND ADDRESS GEOMETRIC DEFICIENCIES AT THE INTERSECTION OF KY 36 & KY 1492 (LOCUST ROAD). (2022CCN) (2024CCR)
NO
Type of Work: SAFETY(P)

Item#: 6-80219.00 Parent#: 6-80219.00 Length
Plan Year: 2022 Parent Year: 2022 0.30

Bridge ID:

FUND	PH	2024	2025	2026	2027	2028	2029	2030	Phase Total
SPP	D	\$0	\$658,000	\$0	\$0	\$0	\$0	\$0	\$658,000
SPP	R	\$0	\$0	\$0	\$422,000	\$0	\$0	\$0	\$422,000
SPP	U	\$0	\$0	\$0	\$263,000	\$0	\$0	\$0	\$263,000
SPP	C	\$0	\$0	\$0	\$0	\$3,948,000	\$0	\$0	\$3,948,000
FY TOTAL:		\$0	\$658,000	\$0	\$685,000	\$3,948,000	\$0	\$0	\$5,291,000

**KENTUCKY TRANSPORTATION CABINET
SIX YEAR HIGHWAY PLAN
FY - 2024 THRU FY - 2030**

Carroll US-42 From MP 14.200 To 16.500 **On NHS** Description: IMPROVE SAFETY AND MOBILITY AND ADDRESS GEOMETRIC DEFICIENCIES ALONG US 42 FROM THE WESTERN CITY LIMIT OF GHENT TO THE GALLATIN COUNTY LINE. (2024CCN)
NO

Item#: 6-80301.00 Parent#: 6-80301.00 Length
Plan Year: 2024 Parent Year: 2024 2.30
Type of Work: SAFETY(P)
Bridge ID:

FUND	PH	2024	2025	2026	2027	2028	2029	2030	Phase Total
STP1	D	\$0	\$0	\$0	\$2,160,000	\$0	\$0	\$0	\$2,160,000
STP1	R	\$0	\$0	\$0	\$0	\$5,400,000	\$0	\$0	\$5,400,000
STP1	U	\$0	\$0	\$0	\$0	\$0	\$930,000	\$0	\$930,000
STP1	C	\$0	\$0	\$0	\$0	\$0	\$0	\$25,200,000	\$25,200,000
FY TOTAL:		\$0	\$0	\$0	\$2,160,000	\$5,400,000	\$930,000	\$25,200,000	\$33,690,000

Carroll KY-55 From MP 5.750 To 8.250 **On NHS** Description: IMPROVE SAFETY AND MOBILITY AND ADDRESS GEOMETRIC DEFICIENCIES ALONG KY 55 FROM KY 389 TO US 42. (2024CCN)
NO

Item#: 6-80302.00 Parent#: 6-80302.00 Length
Plan Year: 2024 Parent Year: 2024 2.50
Type of Work: SAFETY(P)
Bridge ID:

FUND	PH	2024	2025	2026	2027	2028	2029	2030	Phase Total
SPP	D	\$0	\$0	\$1,000,000	\$3,320,000	\$0	\$0	\$0	\$4,320,000
SPP	R	\$0	\$0	\$0	\$0	\$3,130,000	\$0	\$0	\$3,130,000
SPP	U	\$0	\$0	\$0	\$0	\$0	\$1,800,000	\$0	\$1,800,000
SPP	C	\$0	\$0	\$0	\$0	\$0	\$0	\$51,200,000	\$51,200,000
FY TOTAL:		\$0	\$0	\$1,000,000	\$3,320,000	\$3,130,000	\$1,800,000	\$51,200,000	\$60,450,000

Carter KY-1 From MP 9.830 To 10.240 **On NHS** Description: IMPROVE SAFETY AT THE EAST CARTER HIGH SCHOOL. (06CCN)(08CCR)(12CCR)(2020CCR) (2024CCR)
NO

Item#: 9-8311.00 Parent#: 9-8311.00 Length
Plan Year: 2006 Parent Year: 2006 0.41
Type of Work: SAFETY
Bridge ID:

FUND	PH	2024	2025	2026	2027	2028	2029	2030	Phase Total
STP1	C	\$3,000,000	\$0	\$0	\$0	\$0	\$0	\$0	\$3,000,000
FY TOTAL:		\$3,000,000	\$0	\$0	\$0	\$0	\$0	\$0	\$3,000,000

Carter US-60 From MP 0.000 To 0.400 **On NHS** Description: RECONSTRUCT US-60 FROM WEST OF GLENWOOD HOLLOW ROAD TO EAST OF KY-3296. THE PROJECT SHALL INCLUDE 12' LANES, WIDE PAVED SHOULDERS, UNOBSTRUCTED CLEAR ZONES, FLATTER VERTICAL GRADES, AND GENTLY HORIZONTAL CURVES. (08CCN)(12CCR)(14CCR)(18CCN) (2020CCR) (2024CCR)
Rowan US-60 From MP 16.000 To 17.112
NO

Item#: 9-8401.00 Parent#: 9-8401.00 Length
Plan Year: 2008 Parent Year: 2008 1.51
Type of Work: SAFETY(P)
Bridge ID:

FUND	PH	2024	2025	2026	2027	2028	2029	2030	Phase Total
SPP	R	\$0	\$0	\$1,000,000	\$1,500,000	\$0	\$0	\$0	\$2,500,000
SPP	U	\$0	\$0	\$0	\$3,500,000	\$0	\$0	\$0	\$3,500,000
SPP	C	\$0	\$0	\$0	\$0	\$18,000,000	\$0	\$0	\$18,000,000
FY TOTAL:		\$0	\$0	\$1,000,000	\$5,000,000	\$18,000,000	\$0	\$0	\$24,000,000

**KENTUCKY TRANSPORTATION CABINET
SIX YEAR HIGHWAY PLAN
FY - 2024 THRU FY - 2030**

Carter US-60 From MP 17.800 To 18.400 **On NHS** Description: CONSTRUCT TURN LANES AND SAFETY
NO FEATURES AT PROPOSED NEW HIGH
SCHOOL AND CAREER TECHNOLOGY
CENTER. (2024CCR)
Type of Work: SAFETY

Item#: 9-9021.00 **Parent#:** 9-9021.00 **Length**
Plan Year: 2024 **Parent Year:** 2024 0.60

FUND	PH	2024	2025	2026	2027	2028	2029	2030	Phase Total
SPP	D	\$0	\$500,000	\$0	\$0	\$0	\$0	\$0	\$500,000
SPP	R	\$0	\$150,000	\$0	\$0	\$0	\$0	\$0	\$150,000
SPP	U	\$0	\$350,000	\$0	\$0	\$0	\$0	\$0	\$350,000
SPP	C	\$0	\$0	\$500,000	\$1,000,000	\$0	\$0	\$0	\$1,500,000
FY TOTAL:		\$0	\$1,000,000	\$500,000	\$1,000,000	\$0	\$0	\$0	\$2,500,000

Carter US-60 From MP 12.400 To 13.500 **On NHS** Description: IMPROVE US-60 GEOMETRY BEGINNING
NO TERMINI AT NEW CONSTRUCTION AT OLIVE
HILL MP 12.4 EXTENDING 1.1 MILES TO I-64
EXIT 161.(18CCN) (2022CCR) (2024CCR)
Type of Work: RECONSTRUCTION

Item#: 9-80050.00 **Parent#:** 9-80050.00 **Length**
Plan Year: 2018 **Parent Year:** 2018 1.10

FUND	PH	2024	2025	2026	2027	2028	2029	2030	Phase Total
STP2	R	\$0	\$2,000,000	\$0	\$0	\$0	\$0	\$0	\$2,000,000
SPP	U	\$0	\$0	\$1,000,000	\$1,500,000	\$0	\$0	\$0	\$2,500,000
SPP	C	\$0	\$0	\$0	\$0	\$9,000,000	\$0	\$0	\$9,000,000
FY TOTAL:		\$0	\$2,000,000	\$1,000,000	\$1,500,000	\$9,000,000	\$0	\$0	\$13,500,000

Carter KY-1025 From MP 0.000 To 0.300 **On NHS** Description: GEOMETRIC IMPROVEMENTS ON KY 1025
NO FROM US 60 (MP 0.0),EAST OF OLIVE HILL
EXTENDING NORTH 0.30 MILES PROVIDING
ACCESS TO WEST CARTER MIDDLE AND
HIGH SCHOOLS AND FACILITIES. PROJECT
WILL INCLUDE BIKE/PED FACILITIES.
(2022CCN)
Type of Work: CONGESTION MITIGTN(O)

Item#: 9-80200.00 **Parent#:** 9-80200.00 **Length**
Plan Year: 2022 **Parent Year:** 2022 0.30

FUND	PH	2024	2025	2026	2027	2028	2029	2030	Phase Total
STP2	R	\$0	\$0	\$830,000	\$0	\$0	\$0	\$0	\$830,000
SPP	U	\$0	\$0	\$840,000	\$0	\$0	\$0	\$0	\$840,000
SPP	C	\$0	\$0	\$0	\$2,470,000	\$0	\$0	\$0	\$2,470,000
FY TOTAL:		\$0	\$0	\$1,670,000	\$2,470,000	\$0	\$0	\$0	\$4,140,000

Carter KY-3297 From MP 0.250 To 0.900 **On NHS** Description: IMPROVE SAFETY AND OPERATIONAL
NO EFFICIENCY OF KY 3297 NEAR EAST
CARTER MIDDLE SCHOOL AND THE NEW
SPORTS COMPLEX. (2022CCN) (2024CCR)
Type of Work: SAFETY(P)

Item#: 9-80201.00 **Parent#:** 9-80201.00 **Length**
Plan Year: 2022 **Parent Year:** 2022 0.65

FUND	PH	2024	2025	2026	2027	2028	2029	2030	Phase Total
SPP	R	\$0	\$250,000	\$0	\$0	\$0	\$0	\$0	\$250,000
SPP	U	\$0	\$200,000	\$0	\$0	\$0	\$0	\$0	\$200,000
SPP	C	\$0	\$0	\$650,000	\$0	\$0	\$0	\$0	\$650,000
FY TOTAL:		\$0	\$450,000	\$650,000	\$0	\$0	\$0	\$0	\$1,100,000

**KENTUCKY TRANSPORTATION CABINET
SIX YEAR HIGHWAY PLAN
FY - 2024 THRU FY - 2030**

Carter

On NHS Description: IMPROVE CONNECTIVITY IN GRAYSON BETWEEN KY 1 (CAROL MALONE BLVD) AND KY 3297 (MIDLAND TRAIL). (2024CCN)
Type of Work: CONGESTION MITIGTN(O)

Item#: 9-80304.00 **Parent#:** 9-80304.00 **Length**
Plan Year: 2024 **Parent Year:** 2024 0.00

Bridge ID:

FUND	PH	2024	2025	2026	2027	2028	2029	2030	Phase Total
SPP	D	\$0	\$620,000	\$0	\$0	\$0	\$0	\$0	\$620,000
SPP	R	\$0	\$0	\$0	\$5,200,000	\$0	\$0	\$0	\$5,200,000
SPP	U	\$0	\$0	\$0	\$3,720,000	\$0	\$0	\$0	\$3,720,000
SPP	C	\$0	\$0	\$0	\$0	\$6,200,000	\$0	\$0	\$6,200,000
FY TOTAL:		\$0	\$620,000	\$0	\$8,920,000	\$6,200,000	\$0	\$0	\$15,740,000

Carter **KY-174**

From MP 6.400 To 6.700

On NHS Description: CURVE CORRECTION ON KY 174 TO IMPROVE HORIZONTAL ALIGNMENT WHICH WILL INCLUDE A BRIDGE REPLACEMENT. (2024CCN)
Type of Work: REALIGNMENT

Item#: 9-80305.00 **Parent#:** 9-80305.00 **Length**
Plan Year: 2024 **Parent Year:** 2024 0.30

Bridge ID:

FUND	PH	2024	2025	2026	2027	2028	2029	2030	Phase Total
SPP	D	\$1,000,000	\$0	\$0	\$0	\$0	\$0	\$0	\$1,000,000
SPP	R	\$0	\$0	\$0	\$520,000	\$0	\$0	\$0	\$520,000
SPP	U	\$0	\$0	\$0	\$500,000	\$0	\$0	\$0	\$500,000
SPP	C	\$0	\$0	\$0	\$0	\$8,680,000	\$0	\$0	\$8,680,000
FY TOTAL:		\$1,000,000	\$0	\$0	\$1,020,000	\$8,680,000	\$0	\$0	\$10,700,000

Casey

Casey **US-127**

From MP 1.900 To 4.200

On NHS Description: IMPROVE SAFETY AND GEOMETRIC DEFICIENCIES ALONG US 127 AT DUNNVILLE (2022CCN)
Type of Work: SAFETY(P)

Item#: 8-164.00 **Parent#:** 8-164.00 **Length**
Plan Year: 1998 **Parent Year:** 1998 2.30

Bridge ID:

FUND	PH	2024	2025	2026	2027	2028	2029	2030	Phase Total
SPP	R	\$0	\$1,980,000	\$0	\$0	\$0	\$0	\$0	\$1,980,000
SPP	U	\$0	\$0	\$1,070,000	\$0	\$0	\$0	\$0	\$1,070,000
SPP	C	\$0	\$0	\$0	\$11,200,000	\$0	\$0	\$0	\$11,200,000
FY TOTAL:		\$0	\$1,980,000	\$1,070,000	\$11,200,000	\$0	\$0	\$0	\$14,250,000

Casey **KY-70**

From MP 16.800 To 19.000

On NHS Description: NEW ALIGNMENT ON KY-70 FROM MP 16.8 TO 19 (12CCN) (2022CCN) (2024CCR)
Type of Work: REALIGNMENT

Item#: 8-8701.00 **Parent#:** 8-8701.00 **Length**
Plan Year: 2012 **Parent Year:** 2012 2.20

Bridge ID:

FUND	PH	2024	2025	2026	2027	2028	2029	2030	Phase Total
SPP	R	\$0	\$2,310,000	\$0	\$0	\$0	\$0	\$0	\$2,310,000
SPP	U	\$0	\$0	\$1,430,000	\$0	\$0	\$0	\$0	\$1,430,000
SPP	C	\$0	\$0	\$0	\$0	\$18,180,000	\$0	\$0	\$18,180,000
FY TOTAL:		\$0	\$2,310,000	\$1,430,000	\$0	\$18,180,000	\$0	\$0	\$21,920,000

**KENTUCKY TRANSPORTATION CABINET
SIX YEAR HIGHWAY PLAN
FY - 2024 THRU FY - 2030**

Casey	KY-70-X	From MP 2.407 To 2.775	On NHS	Description:	CONSTRUCT A NEW STORM DRAINING SYSTEM, CURB AND GUTTER FROM BELDON AVENUE EASTWARD AND CONSTRUCT A NEW LEFT TURN ONTO COLLEGE STREET. (12CCN) (2024CCN)				
			NO						
Item#:	8-8706.00	Parent#:	8-8706.00	Length					
Plan Year:	2012	Parent Year:	2012	0.37					
				Bridge ID:	Type of Work: SAFETY(P)				
FUND	PH	2024	2025	2026	2027	2028	2029	2030	Phase Total
STP2	D	\$200,000	\$0	\$0	\$0	\$0	\$0	\$0	\$200,000
STP2	R	\$0	\$500,000	\$0	\$0	\$0	\$0	\$0	\$500,000
STP2	U	\$0	\$400,000	\$0	\$0	\$0	\$0	\$0	\$400,000
STP2	C	\$0	\$0	\$1,500,000	\$0	\$0	\$0	\$0	\$1,500,000
FY TOTAL:		\$200,000	\$900,000	\$1,500,000	\$0	\$0	\$0	\$0	\$2,600,000

Casey	US-127	From MP 15.500 To 23.715	On NHS	Description:	ADD LANES (TWO PLUS ONE) TO US 127 FROM LIBERTY TO THE LINCOLN CO LINE (2020CCN) (2024CCR)				
			YES						
Item#:	8-80150.00	Parent#:	8-80150.00	Length					
Plan Year:	2020	Parent Year:	2020	8.22					
				Bridge ID:	Type of Work: MAJOR WIDENING(O)				
FUND	PH	2024	2025	2026	2027	2028	2029	2030	Phase Total
NH	R	\$0	\$7,940,000	\$0	\$0	\$0	\$0	\$0	\$7,940,000
NH	U	\$0	\$0	\$2,210,000	\$8,000,000	\$0	\$0	\$0	\$10,210,000
NH	C	\$0	\$0	\$0	\$0	\$0	\$0	\$10,000,000	\$10,000,000
FY TOTAL:		\$0	\$7,940,000	\$2,210,000	\$8,000,000	\$0	\$0	\$10,000,000	\$28,150,000

Christian	I-24	From MP 88.100 To 89.400	On NHS	Description:	IMPROVE CAPACITY AND MOBILITY OF THE I-24/KY 115 INTERCHANGE (EXIT 89) IN CHRISTIAN COUNTY, KY (2022BOP). (2024CCR)				
			YES						
Item#:	2-10.00	Parent#:	99-391.07	Length					
Plan Year:	2024	Parent Year:	2018	1.30					
				Bridge ID:	Type of Work: DESIGN ENGINEERING(O)				
FUND	PH	2024	2025	2026	2027	2028	2029	2030	Phase Total
NH	D	\$1,500,000	\$0	\$0	\$0	\$0	\$0	\$0	\$1,500,000
NH	R	\$0	\$1,500,000	\$0	\$0	\$0	\$0	\$0	\$1,500,000
NH	U	\$0	\$0	\$2,000,000	\$0	\$0	\$0	\$0	\$2,000,000
NH	C	\$0	\$0	\$2,000,000	\$10,000,000	\$13,000,000	\$0	\$0	\$25,000,000
FY TOTAL:		\$1,500,000	\$1,500,000	\$4,000,000	\$10,000,000	\$13,000,000	\$0	\$0	\$30,000,000

Christian			On NHS	Description:	EXTEND KY-1682 FROM THE E.T. BREATHITT PARKWAY TO US-68/KY-80 EAST OF HOPKINSVILLE (HOPKINSVILLE NORTHEAST BYPASS). (2020CCN) (2022CCR) (2024CCR)				
Item#:	2-136.00	Parent#:	2-136.00	Length					
Plan Year:	2000	Parent Year:	2000	0.00					
				Bridge ID:	Type of Work: NEW ROUTE(O)				
FUND	PH	2024	2025	2026	2027	2028	2029	2030	Phase Total
SPP	R	\$0	\$0	\$0	\$4,700,000	\$0	\$0	\$0	\$4,700,000
SPP	U	\$0	\$0	\$0	\$0	\$2,600,000	\$0	\$0	\$2,600,000
FY TOTAL:		\$0	\$0	\$0	\$4,700,000	\$2,600,000	\$0	\$0	\$7,300,000

**KENTUCKY TRANSPORTATION CABINET
SIX YEAR HIGHWAY PLAN
FY - 2024 THRU FY - 2030**

Christian	KY-911	From MP 0.448 To 1.844			On NHS	Description:	WIDEN KY 911 TO A 3 LANE FROM THE DEPARTMENT OF DEFENSE RAILROAD TO KY 115.(SECTION 2)(D,R,U UNDER 2-180) (2018BOP) (2024CCR)			
					NO					
Item#:	2-180.20	Parent#:	2-180.00	Length		Type of Work:	MAJOR WIDENING			
Plan Year:	2020	Parent Year:	2006	1.40		Bridge ID:				
FUND	PH	2024	2025	2026	2027	2028	2029	2030	Phase Total	
SPP	C	\$0	\$2,000,000	\$2,000,000	\$4,000,000	\$0	\$0	\$0	\$8,000,000	
FY TOTAL:		\$0	\$2,000,000	\$2,000,000	\$4,000,000	\$0	\$0	\$0	\$8,000,000	

Christian	KY-1007	From MP 0.785 To 2.509			On NHS	Description:	RECONSTRUCT KY 1007 FROM US 68 TO KY 1682 IN HOPKINSVILLE. (INCLUDES 2-227.10) (2020CCR) (2022CCR) (2024CCR)			
Christian					NO					
Item#:	2-227.00	Parent#:	2-227.00	Length		Type of Work:	RECONSTRUCTION			
Plan Year:	2012	Parent Year:	2012	1.72		Bridge ID:				
FUND	PH	2024	2025	2026	2027	2028	2029	2030	Phase Total	
SPP	R	\$0	\$6,900,000	\$0	\$0	\$0	\$0	\$0	\$6,900,000	
SPP	U	\$0	\$0	\$3,400,000	\$4,000,000	\$0	\$0	\$0	\$7,400,000	
SPP	C	\$0	\$0	\$0	\$0	\$9,307,920	\$0	\$0	\$9,307,920	
FY TOTAL:		\$0	\$6,900,000	\$3,400,000	\$4,000,000	\$9,307,920	\$0	\$0	\$23,607,920	

Christian					On NHS	Description:	CONSTRUCT NEW CONNECTOR FROM US 41 NEAR THE INDUSTRIAL PARK TO KY 115 SOUTH OF PEMBROKE. (16CCR)(18CCN) (2020CCR) (2022CCR) (2024CCN)			
Item#:	2-381.00	Parent#:	2-381.00	Length		Type of Work:	NEW ROUTE(O)			
Plan Year:	2016	Parent Year:	2016	0.00		Bridge ID:				
FUND	PH	2024	2025	2026	2027	2028	2029	2030	Phase Total	
STP2	C	\$0	\$0	\$0	\$7,000,000	\$0	\$0	\$0	\$7,000,000	
FY TOTAL:		\$0	\$0	\$0	\$7,000,000	\$0	\$0	\$0	\$7,000,000	

Christian					On NHS	Description:	CONSTRUCT NEW CONNECTOR FROM JUST SOUTH OF THE CSX RAILROAD WEST OF PEMBROKE TO US 41 NEAR THE INDUSTRIAL PARK. (D,R,U UNDER 2-381) (2024CCR)			
Item#:	2-381.20	Parent#:	2-381.00	Length		Type of Work:	NEW ROUTE(O)			
Plan Year:	2024	Parent Year:	2016	0.00		Bridge ID:				
FUND	PH	2024	2025	2026	2027	2028	2029	2030	Phase Total	
STP2	C	\$9,915,000	\$0	\$0	\$0	\$0	\$0	\$0	\$9,915,000	
FY TOTAL:		\$9,915,000	\$0	\$0	\$0	\$0	\$0	\$0	\$9,915,000	

**KENTUCKY TRANSPORTATION CABINET
SIX YEAR HIGHWAY PLAN
FY - 2024 THRU FY - 2030**

Christian EB-9004 From MP 11.600 To 11.780 **On NHS** Description: RECONSTRUCT THE BREATHITT PARKWAY
YES INTERCHANGE AT KY 1682 NORTH OF HOPKINSVILLE USING DESIGN BUILD.
(BREATHITT PARKWAY/FUTURE INTERSTATE SPUR PROJECT)(16CCR)
(18CCN)(2020CCR) (2024CCR)

Type of Work: RECONSTRUCTION(O)

Item#: 2-898.00 **Parent#:** 2-898.00 **Length**
Plan Year: 2016 **Parent Year:** 2016 0.18

Bridge ID:

FUND	PH	2024	2025	2026	2027	2028	2029	2030	Phase Total
NH	R	\$1,000,000	\$0	\$0	\$0	\$0	\$0	\$0	\$1,000,000
NH	U	\$1,200,000	\$0	\$0	\$0	\$0	\$0	\$0	\$1,200,000
NH	C	\$0	\$0	\$2,550,000	\$14,000,000	\$0	\$0	\$0	\$16,550,000
FY TOTAL:		\$2,200,000	\$0	\$2,550,000	\$14,000,000	\$0	\$0	\$0	\$18,750,000

Christian US-68 From MP 9.221 To 10.137 **On NHS** Description: ADDRESS CONGESTION AND MOBILITY OF
YES US 68 FROM KY 91 TO KY 1007 IN HOPKINSVILLE. (18CCN) (2020CCR)

Type of Work: RECONSTRUCTION

Item#: 2-899.00 **Parent#:** 2-899.00 **Length**
Plan Year: 2016 **Parent Year:** 2016 0.92

Bridge ID:

FUND	PH	2024	2025	2026	2027	2028	2029	2030	Phase Total
NH	C	\$7,200,000	\$0	\$0	\$0	\$0	\$0	\$0	\$7,200,000
FY TOTAL:		\$7,200,000	\$0	\$0	\$0	\$0	\$0	\$0	\$7,200,000

Christian KY-107 From MP 16.823 To 17.169 **On NHS** Description: IMPROVE KY-107 FROM THE BYPASS TO
NO KY-380.(12CCN)(14CCR) (2020CCR)
(2024CCN)

Type of Work: MINOR WIDENING(O)

Item#: 2-8703.00 **Parent#:** 2-8703.00 **Length**
Plan Year: 2012 **Parent Year:** 2012 0.35

Bridge ID:

FUND	PH	2024	2025	2026	2027	2028	2029	2030	Phase Total
SPP	U	\$0	\$1,600,000	\$0	\$0	\$0	\$0	\$0	\$1,600,000
SPP	C	\$0	\$0	\$1,000,000	\$1,340,000	\$0	\$0	\$0	\$2,340,000
FY TOTAL:		\$0	\$1,600,000	\$1,000,000	\$1,340,000	\$0	\$0	\$0	\$3,940,000

Christian KY-115 From MP 6.870 To 9.625 **On NHS** Description: IMPROVE AND WIDEN KY 115 FROM
NO ANDERSON ROAD (MP 6.87) TO JUST SOUTH OF PEMBROKE (MP 9.625)(16CCN)(18CCN)
(2022CCR) (2024CCR)

Type of Work: MINOR WIDENING(O)

Item#: 2-8953.00 **Parent#:** 2-8953.00 **Length**
Plan Year: 2016 **Parent Year:** 2016 2.76

Bridge ID:

FUND	PH	2024	2025	2026	2027	2028	2029	2030	Phase Total
STP2	U	\$0	\$3,000,000	\$0	\$0	\$0	\$0	\$0	\$3,000,000
STP2	C	\$0	\$0	\$2,000,000	\$3,000,000	\$0	\$0	\$0	\$5,000,000
FY TOTAL:		\$0	\$3,000,000	\$2,000,000	\$3,000,000	\$0	\$0	\$0	\$8,000,000

**KENTUCKY TRANSPORTATION CABINET
SIX YEAR HIGHWAY PLAN
FY - 2024 THRU FY - 2030**

Christian KY-115 From MP 2.900 To 6.870 **On NHS** Description: IMPROVE AND WIDEN KY 115 FROM I-24 (MP 2.901) TO ANDERSON ROAD (MP 687). (16CCN) (2022CCR) (2024CCR)
NO
Type of Work: SAFETY(P)
Item#: 2-8954.00 Parent#: 2-8954.00 Length Bridge ID:
Plan Year: 2016 Parent Year: 2016 3.97

FUND	PH	2024	2025	2026	2027	2028	2029	2030	Phase Total
SPP	R	\$0	\$0	\$1,590,000	\$0	\$0	\$0	\$0	\$1,590,000
SPP	U	\$0	\$0	\$1,000,000	\$2,140,000	\$0	\$0	\$0	\$3,140,000
SPP	C	\$0	\$0	\$0	\$0	\$9,720,000	\$0	\$0	\$9,720,000
FY TOTAL:		\$0	\$0	\$2,590,000	\$2,140,000	\$9,720,000	\$0	\$0	\$14,450,000

Christian US-41-A From MP 11.350 To 11.400 **On NHS** Description: US 41A NEW TURNING LANE NORTHBOUND AT EXISTING MEDIAN CROSSOVER NEAR MILEPOST 11.4. CITY TO CONSTRUCT AND BE REIMBURSED. (18CCN) (2020CCR)
YES
Type of Work: NEW INTERCHANGE(O)
Item#: 2-80001.00 Parent#: 2-80001.00 Length Bridge ID:
Plan Year: 2018 Parent Year: 2018 0.05

FUND	PH	2024	2025	2026	2027	2028	2029	2030	Phase Total
SPP	D	\$30,000	\$0	\$0	\$0	\$0	\$0	\$0	\$30,000
SPP	C	\$110,000	\$0	\$0	\$0	\$0	\$0	\$0	\$110,000
FY TOTAL:		\$140,000	\$0	\$0	\$0	\$0	\$0	\$0	\$140,000

Christian I-24 From MP 88.459 To 89.113 **On NHS** Description: ADDRESS SAFETY ISSUES BY INSTALLING INTERCHANGE LIGHTING (2020CCN)
YES
Type of Work: LIGHTING(P)
Item#: 2-80103.00 Parent#: 2-80103.00 Length Bridge ID:
Plan Year: 2020 Parent Year: 2020 0.65

FUND	PH	2024	2025	2026	2027	2028	2029	2030	Phase Total
SPP	C	\$700,000	\$0	\$0	\$0	\$0	\$0	\$0	\$700,000
FY TOTAL:		\$700,000	\$0	\$0	\$0	\$0	\$0	\$0	\$700,000

Christian KY-107 From MP 15.000 To 15.600 **On NHS** Description: IMPROVE SAFETY AND MOBILITY BY WIDENING AND CORRECTING GEOMETRIC DEFICIENCIES ON KY 107 FROM MILEPOINT 15.0 TO MILEPOINT 15.6 (2022CCN) (2024CCR)
NO
Type of Work: MINOR WIDENING(O)
Item#: 2-80250.00 Parent#: 2-80250.00 Length Bridge ID:
Plan Year: 2022 Parent Year: 2022 0.60

FUND	PH	2024	2025	2026	2027	2028	2029	2030	Phase Total
SPP	R	\$1,800,000	\$0	\$0	\$0	\$0	\$0	\$0	\$1,800,000
SPP	U	\$0	\$1,200,000	\$0	\$0	\$0	\$0	\$0	\$1,200,000
SPP	C	\$0	\$0	\$1,000,000	\$1,700,000	\$0	\$0	\$0	\$2,700,000
FY TOTAL:		\$1,800,000	\$1,200,000	\$1,000,000	\$1,700,000	\$0	\$0	\$0	\$5,700,000

**KENTUCKY TRANSPORTATION CABINET
SIX YEAR HIGHWAY PLAN
FY - 2024 THRU FY - 2030**

Clark I-64 From MP 0.000 To 0.370 **On NHS** Description: REPAIR, RENOATE, AND PRESERVE THE HISTORICAL I-64 EB REST AREA FACILITY IN CLARK COUNTY.
NO
Type of Work: REST AREA REHAB(P)
Item#: 7-27.00 Parent#: 7-27.00 Length
Plan Year: 2024 Parent Year: 2024 0.37
Bridge ID:

FUND	PH	2024	2025	2026	2027	2028	2029	2030	Phase Total
SPP	C	\$0	\$3,000,000	\$0	\$0	\$0	\$0	\$0	\$3,000,000
FY TOTAL:		\$0	\$3,000,000	\$0	\$0	\$0	\$0	\$0	\$3,000,000

Clark KY-1958 From MP 2.420 To 2.453 **On NHS** Description: EXTEND THE WINCHESTER EAST BYPASS (KY 1958) FROM IRVINE ROAD (KY 89) TO KY 627 SOUTH OF WINCHESTER. (08CCN) (10CCR)(18CCN) (2022CCR) (2024CCN)
YES
Type of Work: NEW ROUTE(O)
Item#: 7-8401.00 Parent#: 7-8401.00 Length
Plan Year: 2008 Parent Year: 2008 0.03
Bridge ID:

FUND	PH	2024	2025	2026	2027	2028	2029	2030	Phase Total
NH	R	\$0	\$0	\$5,000,000	\$5,750,000	\$0	\$0	\$0	\$10,750,000
NH	U	\$0	\$0	\$4,000,000	\$10,000,000	\$0	\$0	\$0	\$14,000,000
NH	C	\$0	\$0	\$0	\$0	\$44,350,000	\$0	\$0	\$44,350,000
FY TOTAL:		\$0	\$0	\$9,000,000	\$15,750,000	\$44,350,000	\$0	\$0	\$69,100,000

Clark US-60 From MP 14.210 To 17.032 **On NHS** Description: RECONSTRUCT US 60 FOR SAFETY IMPROVEMENTS FROM I-64 IN CLARK COUNTY (MP 14.210)) TO 500 FEET WEST OF SEWELL SHOP ROAD (MP 17.032).(16CCN) (18CCN) (2022CCR) (2024CCR)
NO
Type of Work: SAFETY(P)
Item#: 7-8952.00 Parent#: 7-8952.00 Length
Plan Year: 2016 Parent Year: 2016 2.82
Bridge ID:

FUND	PH	2024	2025	2026	2027	2028	2029	2030	Phase Total
SPP	D	\$0	\$1,600,000	\$0	\$0	\$0	\$0	\$0	\$1,600,000
SPP	R	\$0	\$0	\$2,000,000	\$2,400,000	\$0	\$0	\$0	\$4,400,000
SPP	U	\$0	\$0	\$0	\$4,040,000	\$0	\$0	\$0	\$4,040,000
SPP	C	\$0	\$0	\$0	\$0	\$10,320,000	\$0	\$0	\$10,320,000
FY TOTAL:		\$0	\$1,600,000	\$2,000,000	\$6,440,000	\$10,320,000	\$0	\$0	\$20,360,000

Clark US-60 From MP 0.000 To 4.670 **On NHS** Description: MODERNIZE AND IMPROVE CAPACITY ON US 60 FROM KY 859 (HALEY RD) TO KY 1958 (BYPASS RD) IN CLARK COUNTY. (2020CCN) (2022CCR) (2024CCR)
NO
Type of Work: MINOR WIDENING(O)
Fayette US-60 From MP 16.370 To 19.150
Item#: 7-80151.00 Parent#: 7-80151.00 Length
Plan Year: 2020 Parent Year: 2020 7.45
Bridge ID:

FUND	PH	2024	2025	2026	2027	2028	2029	2030	Phase Total
NH	D	\$3,786,000	\$0	\$0	\$0	\$0	\$0	\$0	\$3,786,000
NH	R	\$0	\$0	\$2,000,000	\$8,670,000	\$0	\$0	\$0	\$10,670,000
NH	U	\$0	\$0	\$0	\$8,080,000	\$0	\$0	\$0	\$8,080,000
NH	C	\$0	\$0	\$0	\$0	\$0	\$31,890,000	\$0	\$31,890,000
FY TOTAL:		\$3,786,000	\$0	\$2,000,000	\$16,750,000	\$0	\$31,890,000	\$0	\$54,426,000

**KENTUCKY TRANSPORTATION CABINET
SIX YEAR HIGHWAY PLAN
FY - 2024 THRU FY - 2030**

Clay

On NHS Description: IMPROVE BRIDGE STREET/RIVER STREET INCLUDING GRADE WORK, STREETScape AND UTILITIES. PROJECT IN PARTNERSHIP WITH THE CITY OF MANCHESTER (MOA WITH THE CITY). REPLACES PROJECT 11-80252. (2024CCN)

Type of Work: GRADE & DRAIN

Item#: 11-80366.00 **Parent#:** 11-80366.00 **Length**
Plan Year: 2024 **Parent Year:** 2024

Bridge ID:

FUND	PH	2024	2025	2026	2027	2028	2029	2030	Phase Total
SPP	C	\$0	\$950,000	\$0	\$0	\$0	\$0	\$0	\$950,000
FY TOTAL:		\$0	\$950,000	\$0	\$0	\$0	\$0	\$0	\$950,000

Clinton US-127

From MP 11.700 To 16.320

On NHS Description: RELOCATION OF US 127 FROM KY 90 INTERSECTION TO AARON RIDGE ROAD (MP 11.7 TO MP 16.315) (2022CCN) (2024CCR)

YES

Type of Work: RELOCATION(O)

Item#: 8-8600.00 **Parent#:** 8-8600.00 **Length**
Plan Year: 2010 **Parent Year:** 2010 **4.62**

Bridge ID:

FUND	PH	2024	2025	2026	2027	2028	2029	2030	Phase Total
NH	D	\$3,120,000	\$0	\$0	\$0	\$0	\$0	\$0	\$3,120,000
NH	R	\$0	\$0	\$5,520,000	\$0	\$0	\$0	\$0	\$5,520,000
NH	U	\$0	\$0	\$0	\$3,250,000	\$0	\$0	\$0	\$3,250,000
NH	C	\$0	\$0	\$0	\$0	\$39,670,000	\$0	\$0	\$39,670,000
FY TOTAL:		\$3,120,000	\$0	\$5,520,000	\$3,250,000	\$39,670,000	\$0	\$0	\$51,560,000

Clinton US-127

From MP 16.135 To 19.750

On NHS Description: RELOCATION OF US-127 FROM EAST OF THE AARON RIDGE RD AND OLD US-127 INTERSECTION, EXTENDING NORTHERLY TO NORTH OF THE KY-3063 AND OLD US-127 INTERSECTION. (SEE 8-108 AND 8-115 FOR PE&ENV)(12CCR) (2020CCR) (2022CCR) (2024CCR)

YES

Type of Work: RELOCATION(O)

Item#: 8-8601.30 **Parent#:** 8-8601.30 **Length**
Plan Year: 2012 **Parent Year:** 2012 **3.62**

Bridge ID:

FUND	PH	2024	2025	2026	2027	2028	2029	2030	Phase Total
NH	D	\$1,600,000	\$0	\$0	\$0	\$0	\$0	\$0	\$1,600,000
NH	R	\$0	\$1,680,000	\$0	\$0	\$0	\$0	\$0	\$1,680,000
NH	U	\$0	\$580,000	\$0	\$0	\$0	\$0	\$0	\$580,000
NH	C	\$0	\$0	\$0	\$31,000,000	\$0	\$0	\$0	\$31,000,000
FY TOTAL:		\$1,600,000	\$2,260,000	\$0	\$31,000,000	\$0	\$0	\$0	\$34,860,000

Clinton KY-558

From MP 1.281 To 10.753

On NHS Description: IMPROVE SAFETY AND MOBILITY OF KY 558 FROM KY 90 TO RUSSELL/CLINTON CO LINE (2024CCN)

NO

Type of Work: SAFETY(P)

Item#: 8-80313.00 **Parent#:** 8-80313.00 **Length**
Plan Year: 2024 **Parent Year:** 2024 **9.47**

Bridge ID:

FUND	PH	2024	2025	2026	2027	2028	2029	2030	Phase Total
SPP	D	\$0	\$100,000	\$0	\$0	\$0	\$0	\$0	\$100,000
SPP	C	\$0	\$0	\$1,500,000	\$0	\$0	\$0	\$0	\$1,500,000
FY TOTAL:		\$0	\$100,000	\$1,500,000	\$0	\$0	\$0	\$0	\$1,600,000

**KENTUCKY TRANSPORTATION CABINET
SIX YEAR HIGHWAY PLAN
FY - 2024 THRU FY - 2030**

Crittenden KY-91 From MP 15.669 To 15.769 **On NHS** Description: OPERATION OF CAVE-IN-ROCK FERRY AT OHIO RIVER FOR FY 2022 THROUGH FY 2028 USING AUDITED COSTS AS THE BASIS. (12CCR) (2020CCR) (2022CCR) (2024CCR)
NO
Type of Work: FERRY OPERATION(P)

Item#: 1-326.17 Parent#: 1-326.17 Length
Plan Year: 2014 Parent Year: 2014 0.10

FUND	PH	2024	2025	2026	2027	2028	2029	2030	Phase Total
SPP	C	\$0	\$831,000	\$831,000	\$831,000	\$831,000	\$831,000	\$831,000	\$4,986,000
FY TOTAL:		\$0	\$831,000	\$831,000	\$831,000	\$831,000	\$831,000	\$831,000	\$4,986,000

Crittenden KY-295 From MP 1.040 To 1.610 **On NHS** Description: RECONSTRUCT AND ELEVATE A 0.12 MILE SECTION OF KY 295 ABOVE THE FLOODPLAIN FROM M.P. 1.038 TO M.P. 1.605 JUST SOUTH OF DYCUSBURG (2022CCN)
NO
Type of Work: RECONSTRUCTION(O)

Item#: 1-80201.00 Parent#: 1-80201.00 Length
Plan Year: 2022 Parent Year: 2022 0.57

FUND	PH	2024	2025	2026	2027	2028	2029	2030	Phase Total
SPP	R	\$150,000	\$0	\$0	\$0	\$0	\$0	\$0	\$150,000
SPP	U	\$100,000	\$0	\$0	\$0	\$0	\$0	\$0	\$100,000
SPP	C	\$0	\$500,000	\$0	\$0	\$0	\$0	\$0	\$500,000
FY TOTAL:		\$250,000	\$500,000	\$0	\$0	\$0	\$0	\$0	\$750,000

Crittenden CS-1094 From MP 0.000 To 0.909 **On NHS** Description: UPGRADE STREET TO ACCOMODATE TRUCK TRAFFIC, ADDRESS SAFETY CONCERNS, ADDRESS GEOMETRIC DEFICIENCIES, POSSIBLE BIKE AND PED PATH. THIS PROJECT WILL EXTEND FROM US 60 TO US 641. (2024CCN)
Crittenden CS-1095 From MP 0.000 To 0.427 NO
Type of Work: CONGESTION MITIGTN(O)

Item#: 1-80334.00 Parent#: 1-80334.00 Length
Plan Year: 2024 Parent Year: 2024 1.34

FUND	PH	2024	2025	2026	2027	2028	2029	2030	Phase Total
SPP	D	\$0	\$750,000	\$0	\$0	\$0	\$0	\$0	\$750,000
SPP	R	\$0	\$0	\$500,000	\$0	\$0	\$0	\$0	\$500,000
SPP	U	\$0	\$0	\$750,000	\$0	\$0	\$0	\$0	\$750,000
SPP	C	\$0	\$0	\$0	\$0	\$7,500,000	\$0	\$0	\$7,500,000
FY TOTAL:		\$0	\$750,000	\$1,250,000	\$0	\$7,500,000	\$0	\$0	\$9,500,000

Crittenden KY-120 From MP 8.902 To 9.058 **On NHS** Description: ON KY 120 RECONSTRUCT SUBSTANDARD CURVE BETWEEN HERMAN TRAVIS RD INTERSECTION AND PINEY CREEK (2024CCN)
NO
Type of Work: RECONSTRUCTION(O)

Item#: 1-80335.00 Parent#: 1-80335.00 Length
Plan Year: 2024 Parent Year: 2024 0.16

FUND	PH	2024	2025	2026	2027	2028	2029	2030	Phase Total
SPP	D	\$0	\$250,000	\$0	\$0	\$0	\$0	\$0	\$250,000
SPP	R	\$0	\$0	\$300,000	\$0	\$0	\$0	\$0	\$300,000
SPP	U	\$0	\$0	\$100,000	\$0	\$0	\$0	\$0	\$100,000
SPP	C	\$0	\$0	\$1,500,000	\$0	\$0	\$0	\$0	\$1,500,000
FY TOTAL:		\$0	\$250,000	\$1,900,000	\$0	\$0	\$0	\$0	\$2,150,000

**KENTUCKY TRANSPORTATION CABINET
SIX YEAR HIGHWAY PLAN
FY - 2024 THRU FY - 2030**

Daviess	KY-298	From MP 7.700 To 7.800			On NHS	Description:	RECONSTRUCT INTERSECTION AT FAIRVIEW DRIVE (KY 3143) AND KY 298. (12CCR) (16CCR)(18CCN) (2020CCR) (2022CCR) (2024CCR)			
					NO					
Item#:	2-229.00	Parent#:	2-229.00	Length		Type of Work:	SAFETY			
Plan Year:	2012	Parent Year:	2012	0.10		Bridge ID:				
FUND	PH	2024	2025	2026	2027	2028	2029	2030	Phase Total	
STP1	C	\$0	\$2,000,000	\$0	\$0	\$0	\$0	\$0	\$2,000,000	
FY TOTAL:		\$0	\$2,000,000	\$0	\$0	\$0	\$0	\$0	\$2,000,000	

Daviess	KY-54	From MP 3.800 To 4.505			On NHS	Description:	IMPROVE KY-54 FROM BOLD FORBES WAY TO KY 1456 (THRUSTON-DERMONT RD). DESIGN UNDER PARENT 2-8300.00. (2018BOP) (2022CCN) (2024CCR)			
					NO					
Item#:	2-8300.20	Parent#:	2-8300.00	Length		Type of Work:	SPOT IMPROVEMENTS(O)			
Plan Year:	2022	Parent Year:	2006	0.71		Bridge ID:				
FUND	PH	2024	2025	2026	2027	2028	2029	2030	Phase Total	
SPP	R	\$3,000,000	\$0	\$0	\$0	\$0	\$0	\$0	\$3,000,000	
SPP	U	\$4,600,000	\$0	\$0	\$0	\$0	\$0	\$0	\$4,600,000	
SPP	C	\$0	\$0	\$0	\$4,400,000	\$0	\$0	\$0	\$4,400,000	
FY TOTAL:		\$7,600,000	\$0	\$0	\$4,400,000	\$0	\$0	\$0	\$12,000,000	

Daviess	KY-54	From MP 4.505 To 5.492			On NHS	Description:	IMPROVE KY-54 FROM KY 1456 (THRUSTON-DERMONT RD) TO COUNTRYSIDE DRIVE; DESIGN UNDER PARENT 2-8300.00. (2018BOP) (2022CCR) (2024CCR)			
					NO					
Item#:	2-8300.30	Parent#:	2-8300.00	Length		Type of Work:	MAJOR WIDENING			
Plan Year:	2022	Parent Year:	2006	0.99		Bridge ID:				
FUND	PH	2024	2025	2026	2027	2028	2029	2030	Phase Total	
NH	R	\$3,000,000	\$0	\$0	\$0	\$0	\$0	\$0	\$3,000,000	
NH	U	\$4,400,000	\$0	\$0	\$0	\$0	\$0	\$0	\$4,400,000	
NH	C	\$0	\$0	\$4,200,000	\$0	\$0	\$0	\$0	\$4,200,000	
FY TOTAL:		\$7,400,000	\$0	\$4,200,000	\$0	\$0	\$0	\$0	\$11,600,000	

Daviess	KY-54	From MP 5.492 To 8.003			On NHS	Description:	IMPROVE KY-54 FROM COUNTRYSIDE DRIVE TO JACK HINTON RD. DESIGN UNDER PARENT 2-8300.00. (2018BOP) (2022CCR) (2024CCR)			
					NO					
Item#:	2-8300.40	Parent#:	2-8300.00	Length		Type of Work:	MAJOR WIDENING(O)			
Plan Year:	2022	Parent Year:	2006	2.51		Bridge ID:				
FUND	PH	2024	2025	2026	2027	2028	2029	2030	Phase Total	
SPP	R	\$0	\$5,000,000	\$0	\$0	\$0	\$0	\$0	\$5,000,000	
SPP	U	\$0	\$6,400,000	\$0	\$0	\$0	\$0	\$0	\$6,400,000	
SPP	C	\$0	\$0	\$0	\$11,900,000	\$0	\$0	\$0	\$11,900,000	
FY TOTAL:		\$0	\$11,400,000	\$0	\$11,900,000	\$0	\$0	\$0	\$23,300,000	

KENTUCKY TRANSPORTATION CABINET
SIX YEAR HIGHWAY PLAN
FY - 2024 THRU FY - 2030

Daviess KY-1456 From MP 2.780 To 4.710 **On NHS** Description: ADDRESS SUBSTANDARD ROADWAY GEOMETRICS AND SAFETY CONCERNS ON KY 1456 FROM KY 54 TO HAYDEN ROAD. MP 2.778 TO 4.714 (SEE 2-8709.00)(14CCN) (16CCR) (2022CCN)
 NO

Item#: 2-8801.00 Parent#: 2-8801.00 Length
 Plan Year: 2014 Parent Year: 2014 1.93
 Type of Work: REALIGNMENT
 Bridge ID:

FUND	PH	2024	2025	2026	2027	2028	2029	2030	Phase Total
STP1	R	\$0	\$2,500,000	\$0	\$0	\$0	\$0	\$0	\$2,500,000
STP1	U	\$0	\$0	\$0	\$4,200,000	\$0	\$0	\$0	\$4,200,000
STP1	C	\$0	\$0	\$0	\$0	\$6,000,000	\$9,000,000	\$0	\$15,000,000
FY TOTAL:		\$0	\$2,500,000	\$0	\$4,200,000	\$6,000,000	\$9,000,000	\$0	\$21,700,000

Daviess KY-3143 From MP 1.829 To 2.958 **On NHS** Description: IMPROVE KY-3143 FROM KY-3335 TO KY 54. (14CCN) (2020CCR) (2022CCR) (2024CCR)
 NO
 Type of Work: MINOR WIDENING(O)

Item#: 2-8854.00 Parent#: 2-8854.00 Length
 Plan Year: 2014 Parent Year: 2014 1.13
 Bridge ID:

FUND	PH	2024	2025	2026	2027	2028	2029	2030	Phase Total
STP1	U	\$0	\$4,000,000	\$0	\$0	\$0	\$0	\$0	\$4,000,000
STP1	C	\$0	\$0	\$0	\$10,000,000	\$0	\$0	\$0	\$10,000,000
FY TOTAL:		\$0	\$4,000,000	\$0	\$10,000,000	\$0	\$0	\$0	\$14,000,000

Daviess KY-144 From MP 2.500 To 3.750 **On NHS** Description: ADDRESS SAFETY, CONGESTION, AND MOBILITY ISSUES ON KY 144 FROM MP 2.5 TO MP 3.75 INCLUDING 12 FOOT DRIVING LANES AND TURNING LANES WHERE NEEDED. (2020CCN) (2022CCR) (2024CCR)
 NO

Item#: 2-80150.00 Parent#: 2-80150.00 Length
 Plan Year: 2020 Parent Year: 2020 1.25
 Type of Work: SAFETY(P)
 Bridge ID:

FUND	PH	2024	2025	2026	2027	2028	2029	2030	Phase Total
SPP	D	\$0	\$0	\$0	\$600,000	\$0	\$0	\$0	\$600,000
SPP	R	\$0	\$0	\$0	\$0	\$1,400,000	\$0	\$0	\$1,400,000
SPP	U	\$0	\$0	\$0	\$0	\$0	\$2,000,000	\$0	\$2,000,000
SPP	C	\$0	\$0	\$0	\$0	\$0	\$0	\$4,000,000	\$4,000,000
FY TOTAL:		\$0	\$0	\$0	\$600,000	\$1,400,000	\$2,000,000	\$4,000,000	\$8,000,000

Daviess KY-298 From MP 7.040 To 8.985 **On NHS** Description: OLD HARTFORD RD - WIDEN TO IMPROVE TRAFFIC FLOW AND SAFETY. PROJECT BEGINS AT HARRIET LN (CR 1120H) AND ENDS AT BURLEW BLVD (KY 1432). (2024CCN)
 NO

Item#: 2-80301.00 Parent#: 2-80301.00 Length
 Plan Year: 2024 Parent Year: 2024 1.95
 Type of Work: MAJOR WIDENING(O)
 Bridge ID:

FUND	PH	2024	2025	2026	2027	2028	2029	2030	Phase Total
SPP	D	\$0	\$1,240,000	\$0	\$0	\$0	\$0	\$0	\$1,240,000
SPP	R	\$0	\$0	\$0	\$2,190,000	\$0	\$0	\$0	\$2,190,000
SPP	U	\$0	\$0	\$0	\$2,750,000	\$0	\$0	\$0	\$2,750,000
SPP	C	\$0	\$0	\$0	\$0	\$0	\$11,760,000	\$0	\$11,760,000
FY TOTAL:		\$0	\$1,240,000	\$0	\$4,940,000	\$0	\$11,760,000	\$0	\$17,940,000

**KENTUCKY TRANSPORTATION CABINET
SIX YEAR HIGHWAY PLAN
FY - 2024 THRU FY - 2030**

Daviess KY-2699 From MP 0.000 To 0.741 **On NHS** Description: RECONSTRUCT GOETZ DR FROM SOUTH TOWN BLVD (KY 2121) TO FREDERICA ST (US 431). INSTALL TURN LANES AS NEEDED. (2024CCN)
NO
Type of Work: RECONSTRUCTION(O)

Item#: 2-80302.00 Parent#: 2-80302.00 Length
Plan Year: 2024 Parent Year: 2024 0.74

FUND	PH	2024	2025	2026	2027	2028	2029	2030	Phase Total
SPP	D	\$0	\$470,000	\$0	\$0	\$0	\$0	\$0	\$470,000
SPP	R	\$0	\$0	\$0	\$600,000	\$0	\$0	\$0	\$600,000
SPP	U	\$0	\$0	\$0	\$580,000	\$0	\$0	\$0	\$580,000
SPP	C	\$0	\$0	\$0	\$0	\$3,250,000	\$0	\$0	\$3,250,000
FY TOTAL:		\$0	\$470,000	\$0	\$1,180,000	\$3,250,000	\$0	\$0	\$4,900,000

Daviess KY-2127 From MP 5.750 To 6.757 **On NHS** Description: WIDEN KY 2127 FROM KELLER ROAD (CR 1301) TO KY 2121, INCLUDING 10' MULTIUSE PATH. (2024CCN)
NO
Type of Work: MAJOR WIDENING(O)

Item#: 2-80305.00 Parent#: 2-80305.00 Length
Plan Year: 2024 Parent Year: 2024 1.01

FUND	PH	2024	2025	2026	2027	2028	2029	2030	Phase Total
SPP	D	\$0	\$1,080,000	\$0	\$0	\$0	\$0	\$0	\$1,080,000
SPP	R	\$0	\$0	\$0	\$280,000	\$0	\$0	\$0	\$280,000
SPP	U	\$0	\$0	\$0	\$870,000	\$0	\$0	\$0	\$870,000
SPP	C	\$0	\$0	\$0	\$0	\$7,020,000	\$0	\$0	\$7,020,000
FY TOTAL:		\$0	\$1,080,000	\$0	\$1,150,000	\$7,020,000	\$0	\$0	\$9,250,000

Daviess I-165 From MP 61.703 To 61.803 **On NHS** Description: CONDUCT A FEASIBILITY STUDY TO UTILIZE EXISTING ROADWAYS TO CONSIDER AN ADDITIONAL INTERCHANGE ON I-165 SOUTH OF OWENSBORO. (2024CCN)
Ohio I-165 From MP 56.135 To 56.236 **YES**
Type of Work: SCOPING STUDY DD (O)

Item#: 2-80312.00 Parent#: 2-80312.00 Length
Plan Year: 2024 Parent Year: 2024 0.20

FUND	PH	2024	2025	2026	2027	2028	2029	2030	Phase Total
STP1	P	\$0	\$300,000	\$0	\$0	\$0	\$0	\$0	\$300,000
FY TOTAL:		\$0	\$300,000	\$0	\$0	\$0	\$0	\$0	\$300,000

Edmonson KY-70 From MP 9.939 To 10.401 **On NHS** Description: RECONSTRUCT KY-70/KY-259 FROM 0.36 MILE NORTH GREEN RIVER BRIDGE AT BROWNSVILLE TO 0.42 MILE NORTH OF THE KY-70/KY-259 INTERSECTION.(06CCR)
Edmonson KY-259 From MP 11.676 To 12.096 **NO**
(2004BOPC)(12CCR)(14CCR)(18CCN)
(2020CCR) (2022CCR) (2024CCR)
Type of Work: SPOT IMPROVEMENTS(O)

Item#: 3-7030.10 Parent#: 3-7030.00 Length
Plan Year: 2006 Parent Year: 1998 0.88

FUND	PH	2024	2025	2026	2027	2028	2029	2030	Phase Total
STP2	R	\$2,170,000	\$0	\$0	\$0	\$0	\$0	\$0	\$2,170,000
STP2	U	\$0	\$1,930,000	\$0	\$0	\$0	\$0	\$0	\$1,930,000
STP2	C	\$0	\$0	\$0	\$6,930,000	\$0	\$0	\$0	\$6,930,000
FY TOTAL:		\$2,170,000	\$1,930,000	\$0	\$6,930,000	\$0	\$0	\$0	\$11,030,000

**KENTUCKY TRANSPORTATION CABINET
SIX YEAR HIGHWAY PLAN
FY - 2024 THRU FY - 2030**

Edmonson KY-259 From MP 9.939 To 10.401

On NHS Description: RECONSTRUCT KY-259 FROM 0.42 MILE NORTH OF THE KY-70 INTERSECTION TO NORTH OF THE KYROCK ELEMENTARY SCHOOL (PRIORITY SECTION)(2004BOPC) (2022CCN) (2024CCR)

NO

Type of Work: RECONSTRUCTION(O)

Item#: 3-7030.50 **Parent#:** 3-7030.00 **Length**
Plan Year: 2006 **Parent Year:** 1998 0.46

Bridge ID:

FUND	PH	2024	2025	2026	2027	2028	2029	2030	Phase Total
SPP	R	\$0	\$5,390,000	\$0	\$0	\$0	\$0	\$0	\$5,390,000
SPP	U	\$0	\$0	\$1,000,000	\$1,410,000	\$0	\$0	\$0	\$2,410,000
SPP	C	\$0	\$0	\$0	\$0	\$26,772,000	\$0	\$0	\$26,772,000
FY TOTAL:		\$0	\$5,390,000	\$1,000,000	\$1,410,000	\$26,772,000	\$0	\$0	\$34,572,000

Edmonson KY-259 From MP 15.633 To 22.240

On NHS Description: IMPROVE SAFETY AND MOBILITY ON KY 259 FROM NORTH OF KYROCK ROAD TO THE GRAYSON COUNTY LINE. (2020CCN)

NO

Type of Work: SAFETY(P)

Item#: 3-80107.00 **Parent#:** 3-80107.00 **Length**
Plan Year: 2020 **Parent Year:** 2020 6.61

Bridge ID:

FUND	PH	2024	2025	2026	2027	2028	2029	2030	Phase Total
SPP	R	\$320,000	\$0	\$0	\$0	\$0	\$0	\$0	\$320,000
SPP	U	\$310,000	\$0	\$0	\$0	\$0	\$0	\$0	\$310,000
SPP	C	\$0	\$2,050,000	\$0	\$0	\$0	\$0	\$0	\$2,050,000
FY TOTAL:		\$630,000	\$2,050,000	\$0	\$0	\$0	\$0	\$0	\$2,680,000

Edmonson KY-259 From MP 12.100 To 15.630

On NHS Description: RECONSTRUCTION AND REALIGNMENT OF KY 259 FROM MP 12.096 TO 15.633/ (2024CCN)

NO

Type of Work: RECONSTRUCTION(O)

Item#: 3-80317.00 **Parent#:** 3-80317.00 **Length**
Plan Year: 2024 **Parent Year:** 2024 3.53

Bridge ID:

FUND	PH	2024	2025	2026	2027	2028	2029	2030	Phase Total
SPP	D	\$0	\$1,250,000	\$0	\$0	\$0	\$0	\$0	\$1,250,000
SPP	R	\$0	\$0	\$0	\$5,390,000	\$0	\$0	\$0	\$5,390,000
SPP	U	\$0	\$0	\$0	\$2,410,000	\$0	\$0	\$0	\$2,410,000
SPP	C	\$0	\$0	\$0	\$0	\$0	\$0	\$26,772,000	\$26,772,000
FY TOTAL:		\$0	\$1,250,000	\$0	\$7,800,000	\$0	\$0	\$26,772,000	\$35,822,000

Edmonson KY-2326 From MP 0.000 To 1.250
Warren KY-2326 From MP 0.000 To 0.910

On NHS Description: RECONSTRUCT KY 2326 (OTTER GAP ROAD) FROM US 31W IN WARREN CO. TO NOAH BLEDSOE ROAD IN EDMONSON CO. (2024CCN)

NO

Type of Work: RECONSTRUCTION(O)

Item#: 3-80323.00 **Parent#:** 3-80323.00 **Length**
Plan Year: 2024 **Parent Year:** 2024 2.16

Bridge ID:

FUND	PH	2024	2025	2026	2027	2028	2029	2030	Phase Total
SPP	D	\$0	\$1,250,000	\$0	\$0	\$0	\$0	\$0	\$1,250,000
SPP	R	\$0	\$0	\$0	\$1,500,000	\$0	\$0	\$0	\$1,500,000
SPP	U	\$0	\$0	\$0	\$0	\$2,000,000	\$0	\$0	\$2,000,000
SPP	C	\$0	\$0	\$0	\$0	\$6,000,000	\$0	\$0	\$6,000,000
FY TOTAL:		\$0	\$1,250,000	\$0	\$1,500,000	\$8,000,000	\$0	\$0	\$10,750,000

**KENTUCKY TRANSPORTATION CABINET
SIX YEAR HIGHWAY PLAN
FY - 2024 THRU FY - 2030**

Edmonson	CR-1137	From MP 0.000 To 2.455	On NHS	Description:	RECONSTRUCTION/WIDENING FROM KY 2326 TO KY 101 (MP 0.0 - 2.455). (2024CCN)
			NO	Type of Work:	RECONSTRUCTION(O)
Item#:	3-80350.00	Parent#:	3-80350.00	Length	
Plan Year:	2024	Parent Year:	2024	2.46	
Bridge ID:					

FUND	PH	2024	2025	2026	2027	2028	2029	2030	Phase Total
SPP	D	\$0	\$1,600,000	\$0	\$0	\$0	\$0	\$0	\$1,600,000
SPP	R	\$0	\$0	\$0	\$1,250,000	\$0	\$0	\$0	\$1,250,000
SPP	U	\$0	\$0	\$0	\$3,000,000	\$0	\$0	\$0	\$3,000,000
SPP	C	\$0	\$0	\$0	\$0	\$6,000,000	\$0	\$0	\$6,000,000
FY TOTAL:		\$0	\$1,600,000	\$0	\$4,250,000	\$6,000,000	\$0	\$0	\$11,850,000

Edmonson	CR-1139	From MP 0.000 To 1.250	On NHS	Description:	RECONSTRUCTION/WIDENING FROM KY 743 TO NOAH BLEDSOE ROAD (MP 0.0 - 1.254). (2024CCN)
			NO	Type of Work:	RECONSTRUCTION(O)
Item#:	3-80351.00	Parent#:	3-80351.00	Length	
Plan Year:	2024	Parent Year:	2024	1.25	
Bridge ID:					

FUND	PH	2024	2025	2026	2027	2028	2029	2030	Phase Total
SPP	D	\$0	\$850,000	\$0	\$0	\$0	\$0	\$0	\$850,000
SPP	R	\$0	\$0	\$0	\$650,000	\$0	\$0	\$0	\$650,000
SPP	U	\$0	\$0	\$0	\$1,500,000	\$0	\$0	\$0	\$1,500,000
SPP	C	\$0	\$0	\$0	\$0	\$0	\$350,000	\$0	\$350,000
FY TOTAL:		\$0	\$850,000	\$0	\$2,150,000	\$0	\$350,000	\$0	\$3,350,000

Elliott	KY-32	From MP 2.000 To 8.656	On NHS	Description:	IMPROVE KY-32 FROM WEST OF STEGALL COLD SPRING ROAD TO KY-7 NEAR NEWFOUNDLAND. (PRIORITY SECTION I) (06CCR)(08CCR)(10CCR)(12CCR)(14CCR)(16CCR)(18CCR)(2020CCR)
			NO	Type of Work:	RECONSTRUCTION(O)
Item#:	9-192.01	Parent#:	9-192.00	Length	
Plan Year:	2010	Parent Year:	2006	6.66	
Bridge ID:					

FUND	PH	2024	2025	2026	2027	2028	2029	2030	Phase Total
STP2	C	\$0	\$0	\$8,500,000	\$10,000,000	\$10,000,000	\$11,000,000	\$10,810,000	\$50,310,000
FY TOTAL:		\$0	\$0	\$8,500,000	\$10,000,000	\$10,000,000	\$11,000,000	\$10,810,000	\$50,310,000

Elliott	KY-32	From MP 0.000 To 2.000	On NHS	Description:	RECONSTRUCT KY-32 FROM 0.408 MILES WEST OF STEGALL COLD SPRING ROAD TO KY-7 NEAR NEWFOUNDLAND.(PRIORITY SECTION I). (10CCR)(16CCN)(18CCN)(2024CCN)
Rowan	KY-32	From MP 16.619 To 21.636	NO	Type of Work:	RECONSTRUCTION(O)
Item#:	9-192.03	Parent#:	9-192.03	Length	
Plan Year:	2010	Parent Year:	2010	7.02	
Bridge ID:					

FUND	PH	2024	2025	2026	2027	2028	2029	2030	Phase Total
STP2	D	\$0	\$3,250,000	\$0	\$0	\$0	\$0	\$0	\$3,250,000
STP2	R	\$0	\$0	\$0	\$4,000,000	\$0	\$0	\$0	\$4,000,000
STP2	U	\$0	\$0	\$0	\$6,490,000	\$0	\$0	\$0	\$6,490,000
STP2	C	\$0	\$0	\$0	\$69,350,000	\$0	\$0	\$0	\$69,350,000
FY TOTAL:		\$0	\$3,250,000	\$0	\$79,840,000	\$0	\$0	\$0	\$83,090,000

**KENTUCKY TRANSPORTATION CABINET
SIX YEAR HIGHWAY PLAN
FY - 2024 THRU FY - 2030**

Elliott KY-7 From MP 6.500 To 6.900 **On NHS** Description: 3-LANE CURB AND GUTTER IN THE VICINITY OF ELLIOT COUNTY SCHOOLS IN SANDY HOOK. (2020CCR) (2022CCR)
NO
Type of Work: RECONSTRUCTION(O)
Bridge ID:

Item#: 9-228.30 Parent#: 9-228.00 Length
Plan Year: 2020 Parent Year: 2012 0.40

FUND	PH	2024	2025	2026	2027	2028	2029	2030	Phase Total
SPP	C	\$3,120,000	\$0	\$0	\$0	\$0	\$0	\$0	\$3,120,000
FY TOTAL:		\$3,120,000	\$0	\$0	\$0	\$0	\$0	\$0	\$3,120,000

Elliott KY-7 From MP 0.000 To 6.600 **On NHS** Description: RECONSTRUCT KY 7 FROM SANDY HOOK TO THE MORGAN COUNTY LINE. (2024CCR)
NO
Type of Work: RECONSTRUCTION(O)
Bridge ID:

Item#: 9-228.40 Parent#: 9-228.00 Length
Plan Year: 2022 Parent Year: 2012 6.60

FUND	PH	2024	2025	2026	2027	2028	2029	2030	Phase Total
SPP	R	\$0	\$0	\$0	\$8,000,000	\$0	\$0	\$0	\$8,000,000
SPP	U	\$0	\$0	\$0	\$6,000,000	\$0	\$0	\$0	\$6,000,000
STP2	C	\$0	\$0	\$0	\$0	\$0	\$70,000,000	\$0	\$70,000,000
FY TOTAL:		\$0	\$0	\$0	\$14,000,000	\$0	\$70,000,000	\$0	\$84,000,000

Elliott KY-32 From MP 9.200 To 10.200 **On NHS** Description: KY-32 FROM 9.2 MILE MARKER TO 10.2 MILE MARKER WIDENING. (14CCN)(16CCR) (18CCN)(2020CCR) (2022CCR)
NO
Type of Work: MAJOR WIDENING(O)
Bridge ID:

Item#: 9-8802.00 Parent#: 9-8802.00 Length
Plan Year: 2014 Parent Year: 2014 1.00

FUND	PH	2024	2025	2026	2027	2028	2029	2030	Phase Total
STP2	C	\$0	\$0	\$3,070,000	\$10,000,000	\$0	\$0	\$0	\$13,070,000
FY TOTAL:		\$0	\$0	\$3,070,000	\$10,000,000	\$0	\$0	\$0	\$13,070,000

Estill KY-82 From MP 0.000 To 4.100 **On NHS** Description: IMPROVE LEVEL OF SERVICE, SAFETY, AND CONNECTIVITY ON KY-82 FROM KY-89 IN ESTILL CO. TO NEW CONSTRUCTION LOCATED NORTH OF HUDSON MILL ROAD IN ESTILL COUNTY. (2022CCR) (2024CCN)
NO
Type of Work: RECONSTRUCTION
Bridge ID:

Item#: 10-205.00 Parent#: 10-205.00 Length
Plan Year: 2018 Parent Year: 2018 4.10

FUND	PH	2024	2025	2026	2027	2028	2029	2030	Phase Total
STP2	R	\$0	\$5,250,000	\$0	\$0	\$0	\$0	\$0	\$5,250,000
STP2	U	\$0	\$0	\$0	\$3,450,000	\$0	\$0	\$0	\$3,450,000
STP2	C	\$0	\$0	\$0	\$0	\$19,550,000	\$0	\$0	\$19,550,000
FY TOTAL:		\$0	\$5,250,000	\$0	\$3,450,000	\$19,550,000	\$0	\$0	\$28,250,000

**KENTUCKY TRANSPORTATION CABINET
SIX YEAR HIGHWAY PLAN
FY - 2024 THRU FY - 2030**

Estill KY-2459 From MP 0.000 To 0.370 **On NHS** Description: IMPROVE SAFETY ON KY-2459 (CARHARTT AVE.) FROM KY-89 TO THE RAILROAD BRIDGE. (2020CCR)
NO
Type of Work: SPOT IMPROVEMENTS(O)
Bridge ID:

Item#: 10-206.00 Parent#: 10-206.00 Length
Plan Year: 2018 Parent Year: 2018 0.37

FUND	PH	2024	2025	2026	2027	2028	2029	2030	Phase Total
SPP	D	\$520,000	\$0	\$0	\$0	\$0	\$0	\$0	\$520,000
SPP	R	\$0	\$0	\$330,000	\$0	\$0	\$0	\$0	\$330,000
SPP	U	\$0	\$0	\$0	\$560,000	\$0	\$0	\$0	\$560,000
FY TOTAL:		\$520,000	\$0	\$330,000	\$560,000	\$0	\$0	\$0	\$1,410,000

Estill KY-89 From MP 19.806 To 22.428 **On NHS** Description: IMPROVE GEOMETRICS ON KY-89 IN ESTILL COUNTY FROM KY-1886 TO THE ESTILL/ CLARK COUNTY LINE. (2020CCR) (2024CCR)
NO
Type of Work: MAJOR WIDENING(O)
Bridge ID:

Item#: 10-207.00 Parent#: 10-207.00 Length
Plan Year: 2018 Parent Year: 2018 2.62

FUND	PH	2024	2025	2026	2027	2028	2029	2030	Phase Total
SPP	D	\$0	\$1,980,000	\$0	\$0	\$0	\$0	\$0	\$1,980,000
STP2	R	\$0	\$0	\$0	\$3,020,000	\$0	\$0	\$0	\$3,020,000
STP2	U	\$0	\$0	\$0	\$2,320,000	\$0	\$0	\$0	\$2,320,000
FY TOTAL:		\$0	\$1,980,000	\$0	\$5,340,000	\$0	\$0	\$0	\$7,320,000

Estill KY-52 From MP 7.326 To 7.557 **On NHS** Description: CONSTRUCT A WALKWAY ACROSS THE KENTUCKY RIVER ALONG KY 52 IN IRVINE. (2024CCN)
NO
Type of Work: BIKE/PED FACIL(O)
Bridge ID:

Item#: 10-80300.00 Parent#: 10-80300.00 Length
Plan Year: 2024 Parent Year: 2024 0.23

FUND	PH	2024	2025	2026	2027	2028	2029	2030	Phase Total
SPP	D	\$0	\$400,000	\$0	\$0	\$0	\$0	\$0	\$400,000
SPP	R	\$0	\$0	\$100,000	\$0	\$0	\$0	\$0	\$100,000
SPP	U	\$0	\$0	\$100,000	\$0	\$0	\$0	\$0	\$100,000
SPP	C	\$0	\$0	\$900,000	\$1,000,000	\$0	\$0	\$0	\$1,900,000
FY TOTAL:		\$0	\$400,000	\$1,100,000	\$1,000,000	\$0	\$0	\$0	\$2,500,000

Fayette US-25 From MP 18.213 To 19.415 **On NHS** Description: LEXINGTON-GEORGETOWN; RECONSTRUCT/WIDEN US 25 FROM SPURR ROAD TO KEARNEY ROAD. (SECTION 1) (2024CCR)
NO
Type of Work: MAJOR WIDENING(O)
Bridge ID:

Item#: 7-122.20 Parent#: 7-122.00 Length
Plan Year: 2022 Parent Year: 2022 1.20

FUND	PH	2024	2025	2026	2027	2028	2029	2030	Phase Total
SPP	R	\$0	\$2,064,000	\$0	\$0	\$0	\$0	\$0	\$2,064,000
SPP	U	\$0	\$0	\$1,000,000	\$3,945,313	\$0	\$0	\$0	\$4,945,313
SPP	C	\$0	\$0	\$0	\$12,750,000	\$0	\$0	\$0	\$12,750,000
FY TOTAL:		\$0	\$2,064,000	\$1,000,000	\$16,695,313	\$0	\$0	\$0	\$19,759,313

**KENTUCKY TRANSPORTATION CABINET
SIX YEAR HIGHWAY PLAN
FY - 2024 THRU FY - 2030**

Fayette		US-25		From MP 19.415 To 21.636		On NHS	Description:	LEXINGTON-GEORGETOWN; RECONSTRUCT/WIDEN US 25 FROM KEARNEY ROAD TO IRONWORKS ROAD. (SECTION 2) (2022CCR) (2024CCR)		
						NO				
Item#:		7-122.30		Parent#:		7-122.00		Length		Type of Work:
Plan Year:		2022		Parent Year:		2022				MAJOR WIDENING
										Bridge ID:
FUND	PH	2024	2025	2026	2027	2028	2029	2030	Phase Total	
HGC	C	\$0	\$10,000,000	\$11,750,000	\$0	\$0	\$0	\$0	\$21,750,000	
FY TOTAL:		\$0	\$10,000,000	\$11,750,000	\$0	\$0	\$0	\$0	\$21,750,000	

Fayette						On NHS	Description:	DEDICATED FEDERAL-AID STP FUNDS EARMARKED FOR LEXINGTON URBANIZED AREA AND SUBJECT TO MPO CONTROL FOR FY 2022 THROUGH FY 2028. (FUNDING SUBJECT TO FISCAL CONSTRAINT PENDING MPO TIP) (2020CCR) (2024CCR)		
Item#:		7-227.14		Parent#:		7-227.14		Length		Type of Work:
Plan Year:		2014		Parent Year:		2014				MATCHED FED FUNDS(O)
										Bridge ID:
FUND	PH	2024	2025	2026	2027	2028	2029	2030	Phase Total	
SLX	C	\$7,700,000	\$7,800,000	\$7,800,000	\$7,800,000	\$7,800,000	\$7,800,000	\$7,800,000	\$54,500,000	
FY TOTAL:		\$7,700,000	\$7,800,000	\$7,800,000	\$7,800,000	\$7,800,000	\$7,800,000	\$7,800,000	\$54,500,000	

Fayette						On NHS	Description:	CONSTRUCT CITATION BOULEVARD FROM RUSSELL CAVE ROAD TO NEWTOWN PIKE. (2024CCR)		
Item#:		7-265.00		Parent#:		7-265.00		Length		Type of Work:
Plan Year:		2022		Parent Year:		2022				NEW ROUTE
										Bridge ID:
FUND	PH	2024	2025	2026	2027	2028	2029	2030	Phase Total	
STPF	C	\$3,500,000	\$0	\$0	\$0	\$0	\$0	\$0	\$3,500,000	
FY TOTAL:		\$3,500,000	\$0	\$0	\$0	\$0	\$0	\$0	\$3,500,000	

Fayette						On NHS	Description:	OPERATION OF VALLEY VIEW FERRY AT KY RIVER FOR FY 2022 THROUGH FY 2028. (12CCR)(18CCR) (2020CCR) (2024CCR)		
Jessamine		KY-169		From MP 0.000 To 0.050		NO				
Madison		KY-169		From MP 12.411 To 12.449						
Item#:		7-357.17		Parent#:		7-357.17		Length		Type of Work:
Plan Year:		2014		Parent Year:		2014		0.09		FERRY OPERATION(P)
										Bridge ID:
FUND	PH	2024	2025	2026	2027	2028	2029	2030	Phase Total	
SPP	C	\$0	\$519,792	\$519,792	\$519,792	\$519,792	\$519,792	\$519,792	\$3,118,752	
FY TOTAL:		\$0	\$519,792	\$519,792	\$519,792	\$519,792	\$519,792	\$519,792	\$3,118,752	

Fayette		US-27		From MP 8.520 To 8.691		On NHS	Description:	REPLACE RJ CORMAN RAILROAD BRIDGE OVERPASS (MP 8.378), IMPROVE DRAINAGE AND TYPICAL SECTION ON US 27 (NORTH BROADWAY)(12CCR)(14CCR)(16CCR) (18CCN) (2020CCR) (2022CCR) (2024CCR)		
						YES				
Item#:		7-412.00		Parent#:		7-412.00		Length		Type of Work:
Plan Year:		2012		Parent Year:		2012		0.17		RECONSTRUCTION
										Bridge ID:
FUND	PH	2024	2025	2026	2027	2028	2029	2030	Phase Total	
NH	U	\$0	\$1,810,000	\$0	\$0	\$0	\$0	\$0	\$1,810,000	
NH	C	\$0	\$0	\$3,492,000	\$10,000,000	\$0	\$0	\$0	\$13,492,000	
FY TOTAL:		\$0	\$1,810,000	\$3,492,000	\$10,000,000	\$0	\$0	\$0	\$15,302,000	

**KENTUCKY TRANSPORTATION CABINET
SIX YEAR HIGHWAY PLAN
FY - 2024 THRU FY - 2030**

Fayette KY-4 From MP 17.740 To 19.280 **On NHS** Description: RELIEVE TRAFFICE CONGESTION ON NEW
YES CIRCLE RD BETWEEN TATES CREEK AND
NICHOLASVILLE RD (MP 17.741-19.283) BY
INCREASING CAPACITY (2024CCN)
Type of Work: CONGESTION MITIGTN(O)

Item#: 7-80303.00 Parent#: 7-80303.00 Length
Plan Year: 2024 Parent Year: 2024 1.54

Bridge ID:

FUND	PH	2024	2025	2026	2027	2028	2029	2030	Phase Total
STP	D	\$0	\$0	\$0	\$4,500,000	\$0	\$0	\$0	\$4,500,000
STP	R	\$0	\$0	\$0	\$0	\$1,500,000	\$0	\$0	\$1,500,000
STP	U	\$0	\$0	\$0	\$0	\$1,000,000	\$0	\$0	\$1,000,000
STP	C	\$0	\$0	\$0	\$0	\$0	\$48,000,000	\$0	\$48,000,000
FY TOTAL:		\$0	\$0	\$0	\$4,500,000	\$2,500,000	\$48,000,000	\$0	\$55,000,000

Fayette **On NHS** Description: REGIONAL CORRIDOR FEASIBILITY STUDY
TO EVALUATE EAST-WEST CONNECTIVITY
BETWEEN US 127 AND I-75. STUDY REGION
INCLUDES THE FOLLOWING COUNTIES:
ANDERSON, FAYETTE, FRANKLIN,
JESSAMINE, MERCER, SCOTT &
WOODFORD. (2024CCN)

Item#: 7-80304.00 Parent#: 7-80304.00 Length
Plan Year: 2024 Parent Year: 2024 0.00

Type of Work: SCOPING STUDY(O)

Bridge ID:

FUND	PH	2024	2025	2026	2027	2028	2029	2030	Phase Total
SPP	P	\$500,000	\$0	\$0	\$0	\$0	\$0	\$0	\$500,000
FY TOTAL:		\$500,000	\$0	\$0	\$0	\$0	\$0	\$0	\$500,000

Fayette CS-3016 From MP 2.904 To 3.876 **On NHS** Description: ALUMNI DRIVE: ADDRESS CONGESTION
YES FROM EDGEWATER DR TO MOW BLVD.
(2024CCN)

Item#: 7-80305.00 Parent#: 7-80305.00 Length
Plan Year: 2024 Parent Year: 2024 0.97

Type of Work: CONGESTION MITIGTN(O)

Bridge ID:

FUND	PH	2024	2025	2026	2027	2028	2029	2030	Phase Total
SPP	D	\$0	\$0	\$0	\$1,250,000	\$0	\$0	\$0	\$1,250,000
SPP	R	\$0	\$0	\$0	\$3,500,000	\$0	\$0	\$0	\$3,500,000
SPP	U	\$0	\$0	\$0	\$2,750,000	\$0	\$0	\$0	\$2,750,000
SPP	C	\$0	\$0	\$0	\$0	\$0	\$6,000,000	\$0	\$6,000,000
FY TOTAL:		\$0	\$0	\$0	\$7,500,000	\$0	\$6,000,000	\$0	\$13,500,000

**KENTUCKY TRANSPORTATION CABINET
SIX YEAR HIGHWAY PLAN
FY - 2024 THRU FY - 2030**

Fayette US-60 From MP 4.970 To 6.086

On NHS Description: MODERNIZE ROADWAY, IMPROVE MULTI-MOBILITY, AND INCLUDE SAFETY AND CAPACITY IMPROVEMENTS AT INTERSECTIONS ON US 60 (VERSAILLES ROAD) FROM VILEY ROAD TO WEST END OF NORFOLK SOUTHERN RAILROAD BRIDGE. BREAKOUT SECTION OF US 60 FROM VILEY ROAD TO OXFORD CIRCLE (2024CCN)

YES

Type of Work: RECONSTRUCTION(O)

Item#: 7-80306.00 Parent#: 7-80306.00 Length
Plan Year: 2024 Parent Year: 2024 1.12

Bridge ID:

FUND	PH	2024	2025	2026	2027	2028	2029	2030	Phase Total
NH	D	\$0	\$500,000	\$0	\$0	\$0	\$0	\$0	\$500,000
NH	R	\$0	\$0	\$0	\$2,210,000	\$0	\$0	\$0	\$2,210,000
NH	U	\$0	\$0	\$0	\$820,000	\$0	\$0	\$0	\$820,000
NH	C	\$0	\$0	\$0	\$0	\$4,940,000	\$0	\$0	\$4,940,000
FY TOTAL:		\$0	\$500,000	\$0	\$3,030,000	\$4,940,000	\$0	\$0	\$8,470,000

Fayette KY-1425 From MP 0.000 To 1.429

On NHS Description: PROVIDE ADDITIONAL CAPACITY AND IMPROVE MULTI-MODAL ACCESS ON KY 1425 (MAN O' WAR BLVD) FROM I-75 TO US 60 (WINCHESTER ROAD). (2024CCN)

NO

Type of Work: CONGESTION MITIGTN(O)

Item#: 7-80307.00 Parent#: 7-80307.00 Length
Plan Year: 2024 Parent Year: 2024 1.43

Bridge ID:

FUND	PH	2024	2025	2026	2027	2028	2029	2030	Phase Total
SPP	D	\$0	\$750,000	\$0	\$0	\$0	\$0	\$0	\$750,000
SPP	R	\$0	\$0	\$0	\$2,070,000	\$0	\$0	\$0	\$2,070,000
SPP	U	\$0	\$0	\$0	\$1,600,000	\$0	\$0	\$0	\$1,600,000
SPP	C	\$0	\$0	\$0	\$0	\$0	\$5,000,000	\$0	\$5,000,000
FY TOTAL:		\$0	\$750,000	\$0	\$3,670,000	\$0	\$5,000,000	\$0	\$9,420,000

Fayette KY-4 From MP 10.015 To 10.900

On NHS Description: IMPROVE SAFETY AND ACCESS MANAGEMENT MEASURES ON NEW CIRCLE RD. (KY 4): FROM BOARDWALK TO NORTH LIMESTONE STREET. (2024CCN)

YES

Type of Work: SAFETY(P)

Item#: 7-80308.00 Parent#: 7-80308.00 Length
Plan Year: 2024 Parent Year: 2024 0.89

Bridge ID:

FUND	PH	2024	2025	2026	2027	2028	2029	2030	Phase Total
SPP	D	\$0	\$1,500,000	\$0	\$0	\$0	\$0	\$0	\$1,500,000
SPP	R	\$0	\$0	\$0	\$5,000,000	\$0	\$0	\$0	\$5,000,000
SPP	U	\$0	\$0	\$0	\$1,200,000	\$0	\$0	\$0	\$1,200,000
SPP	C	\$0	\$0	\$0	\$0	\$0	\$15,000,000	\$0	\$15,000,000
FY TOTAL:		\$0	\$1,500,000	\$0	\$6,200,000	\$0	\$15,000,000	\$0	\$22,700,000

KENTUCKY TRANSPORTATION CABINET
SIX YEAR HIGHWAY PLAN
FY - 2024 THRU FY - 2030

Fayette US-60 From MP 8.551 To 9.933

On NHS Description: OPERATIONAL & MULTIMODAL
 YES IMPROVEMENTS ON US 60 (WINCHESTER RD) FROM MIDLAND TO NEW CIRCLE RD. (2024CCN)

Type of Work: RECONSTRUCTION(O)

Item#: 7-80309.00 Parent#: 7-80309.00 Length
Plan Year: 2024 Parent Year: 2024 1.38

Bridge ID:

FUND	PH	2024	2025	2026	2027	2028	2029	2030	Phase Total
NH	D	\$0	\$350,000	\$0	\$0	\$0	\$0	\$0	\$350,000
NH	R	\$0	\$0	\$0	\$500,000	\$0	\$0	\$0	\$500,000
NH	U	\$0	\$0	\$0	\$500,000	\$0	\$0	\$0	\$500,000
NH	C	\$0	\$0	\$0	\$0	\$1,400,000	\$0	\$0	\$1,400,000
FY TOTAL:		\$0	\$350,000	\$0	\$1,000,000	\$1,400,000	\$0	\$0	\$2,750,000

Fayette US-60 From MP 6.974 To 7.289

On NHS Description: MODERNIZE ROADWAY, IMPROVE MULTI-
 YES MOBILITY, AND INCLUDE SAFETY AND CAPACITY IMPROVEMENTS AT INTERSECTIONS ON US 60 (VERSAILLES ROAD) FROM VILEY ROAD TO WEST END OF NORFOLK SOUTHERN RAILROAD BRIDGE. BREAKOUT SECTION OF US 60 FROM RED MILE/S FORBES ROAD TO PORTER PLACE (2024CCN)

Type of Work: CONGESTION MITIGTN(O)

Item#: 7-80311.00 Parent#: 7-80311.00 Length
Plan Year: 2024 Parent Year: 2024 0.32

Bridge ID:

FUND	PH	2024	2025	2026	2027	2028	2029	2030	Phase Total
NH	D	\$0	\$0	\$390,000	\$0	\$0	\$0	\$0	\$390,000
NH	R	\$0	\$0	\$0	\$710,000	\$0	\$0	\$0	\$710,000
NH	U	\$0	\$0	\$0	\$260,000	\$0	\$0	\$0	\$260,000
NH	C	\$0	\$0	\$0	\$0	\$1,560,000	\$0	\$0	\$1,560,000
FY TOTAL:		\$0	\$0	\$390,000	\$970,000	\$1,560,000	\$0	\$0	\$2,920,000

Fayette US-60 From MP 6.086 To 6.974

On NHS Description: MODERNIZE ROADWAY, IMPROVE MULTI-
 YES MOBILITY, AND INCLUDE SAFETY AND CAPACITY IMPROVEMENTS AT INTERSECTIONS ON US 60 (VERSAILLES ROAD) FROM VILEY ROAD TO WEST END OF NORFOLK SOUTHERN RAILROAD BRIDGE. BREAKOUT SECTION OF US 60 FROM OXFORD CIRCLE TO RED MILE. (2024CCN)

Type of Work: CONGESTION MITIGTN(O)

Item#: 7-80312.00 Parent#: 7-80312.00 Length
Plan Year: 2024 Parent Year: 2024 0.89

Bridge ID:

FUND	PH	2024	2025	2026	2027	2028	2029	2030	Phase Total
NH	D	\$0	\$0	\$610,000	\$0	\$0	\$0	\$0	\$610,000
NH	R	\$0	\$0	\$0	\$2,840,000	\$0	\$0	\$0	\$2,840,000
NH	U	\$0	\$0	\$0	\$1,060,000	\$0	\$0	\$0	\$1,060,000
NH	C	\$0	\$0	\$0	\$0	\$6,800,000	\$0	\$0	\$6,800,000
FY TOTAL:		\$0	\$0	\$610,000	\$3,900,000	\$6,800,000	\$0	\$0	\$11,310,000

**KENTUCKY TRANSPORTATION CABINET
SIX YEAR HIGHWAY PLAN
FY - 2024 THRU FY - 2030**

Fayette US-60 From MP 13.275 To 19.154 **On NHS** Description: SCOPING STUDY TO RECONSTRUCT/WIDEN US-60/WINCHESTER ROAD FROM MAN-O-WAR BOULEVARD TO THE CLARK COUNTY LINE. (06CCN)(12CCR) (2024CCN)
NO
Type of Work: PLANNING-OKI(O)

Item#: 7-80322.00 Parent#: 7-80322.00 Length
Plan Year: 2024 Parent Year: 2024 5.88

FUND	PH	2024	2025	2026	2027	2028	2029	2030	Phase Total
NH	P	\$0	\$0	\$0	\$280,000	\$0	\$0	\$0	\$280,000
FY TOTAL:		\$0	\$0	\$0	\$280,000	\$0	\$0	\$0	\$280,000

Fayette US-60 From MP 7.289 To 7.706 **On NHS** Description: MODERNIZE ROADWAY, IMPROVE MULTI-MOBILITY, AND INCLUDE SAFETY AND CAPACITY IMPROVEMENTS AT INTERSECTIONS ON US 60 (VERSAILLES ROAD) FROM VILEY ROAD TO WEST END OF NORFOLK SOUTHERN RAILROAD BRIDGE. BREAKOUT SECTION OF US 60 FROM PORTER PLACE TO OLIVER LEWIS (2024CCN)
YES
Type of Work: SAFETY(P)

Item#: 7-80323.00 Parent#: 7-80323.00 Length
Plan Year: 2024 Parent Year: 2024 0.42

FUND	PH	2024	2025	2026	2027	2028	2029	2030	Phase Total
NH	D	\$0	\$0	\$0	\$180,000	\$0	\$0	\$0	\$180,000
NH	R	\$0	\$0	\$0	\$770,000	\$0	\$0	\$0	\$770,000
NH	U	\$0	\$0	\$0	\$320,000	\$0	\$0	\$0	\$320,000
NH	C	\$0	\$0	\$0	\$0	\$1,690,000	\$0	\$0	\$1,690,000
FY TOTAL:		\$0	\$0	\$0	\$1,270,000	\$1,690,000	\$0	\$0	\$2,960,000

Fayette KY-4 From MP 17.800 To 18.200 **On NHS** Description: IMPROVE SAFETY OF THE ENTRANCE RAMP ON TONON WB NEW CIRCLE FROM TATES CREEK ROAD, EXTENSION OF THE ACCELERATION LANE (MP 17.8 - 18.2) (2024CCN)
YES
Type of Work: SAFETY(P)

Item#: 7-80352.00 Parent#: 7-80352.00 Length
Plan Year: 2024 Parent Year: 2024 0.40

FUND	PH	2024	2025	2026	2027	2028	2029	2030	Phase Total
SPP	D	\$0	\$0	\$0	\$250,000	\$0	\$0	\$0	\$250,000
SPP	C	\$0	\$0	\$0	\$0	\$900,000	\$0	\$0	\$900,000
FY TOTAL:		\$0	\$0	\$0	\$250,000	\$900,000	\$0	\$0	\$1,150,000

Fayette KY-4 From MP 14.850 To 16.120 **On NHS** Description: REDUCE CONGESTION ON NEW CIRCLE ROAD BETWEEN RICHMOND ROAD AND ALUMNI DRIVE (MP 14.851-16.123).(SAME AS 4-80360 IN SB 91 CHANGES) (2024CCN)
YES
Type of Work: CONGESTION MITIGTN(O)

Item#: 7-80363.00 Parent#: 7-80363.00 Length
Plan Year: 2024 Parent Year: 2024 1.27

FUND	PH	2024	2025	2026	2027	2028	2029	2030	Phase Total
SPP	D	\$0	\$0	\$0	\$4,000,000	\$0	\$0	\$0	\$4,000,000
SPP	R	\$0	\$0	\$0	\$0	\$0	\$1,500,000	\$0	\$1,500,000
SPP	U	\$0	\$0	\$0	\$0	\$0	\$5,000,000	\$0	\$5,000,000
SPP	C	\$0	\$0	\$0	\$0	\$0	\$0	\$35,000,000	\$35,000,000
FY TOTAL:		\$0	\$0	\$0	\$4,000,000	\$0	\$6,500,000	\$35,000,000	\$45,500,000

**KENTUCKY TRANSPORTATION CABINET
SIX YEAR HIGHWAY PLAN
FY - 2024 THRU FY - 2030**

Fleming		KY-165	From MP 0.000 To 6.239		On NHS	Description:	UPGRADE, WIDEN, AND PROVIDE SPOT IMPROVEMENTS ON KY-165 TO IMPROVE SAFETY FROM KY-32 TO US-68. (14CCN) (2024CCN)		
					NO				
						Type of Work:	MINOR WIDENING(O)		
Item#:	9-8815.00	Parent#:	9-8815.00	Length	Bridge ID:				
Plan Year:	2014	Parent Year:	2014	6.24					
FUND	PH	2024	2025	2026	2027	2028	2029	2030	Phase Total
SPP	D	\$0	\$1,500,000	\$0	\$0	\$0	\$0	\$0	\$1,500,000
SPP	R	\$0	\$0	\$0	\$2,500,000	\$0	\$0	\$0	\$2,500,000
SPP	U	\$0	\$0	\$0	\$0	\$3,000,000	\$0	\$0	\$3,000,000
SPP	C	\$0	\$0	\$0	\$0	\$0	\$25,000,000	\$0	\$25,000,000
FY TOTAL:		\$0	\$1,500,000	\$0	\$2,500,000	\$3,000,000	\$25,000,000	\$0	\$32,000,000

Fleming		KY-11	From MP 13.038 To 13.600		On NHS	Description:	CONSTRUCT LEFT TURN LANES ON KY 11 AT ROSS DRIVE, TAYLOR MILL AND THE INDUSTRIAL PARK ROAD. (16CCN) (2024CCN)		
					NO				
						Type of Work:	SAFETY(P)		
Item#:	9-8901.00	Parent#:	9-8901.00	Length	Bridge ID:				
Plan Year:	2016	Parent Year:	2016	0.56					
FUND	PH	2024	2025	2026	2027	2028	2029	2030	Phase Total
SPP	D	\$0	\$750,000	\$0	\$0	\$0	\$0	\$0	\$750,000
SPP	R	\$0	\$0	\$1,000,000	\$0	\$0	\$0	\$0	\$1,000,000
SPP	U	\$0	\$0	\$0	\$1,000,000	\$0	\$0	\$0	\$1,000,000
SPP	C	\$0	\$0	\$0	\$0	\$1,500,000	\$0	\$0	\$1,500,000
FY TOTAL:		\$0	\$750,000	\$1,000,000	\$1,000,000	\$1,500,000	\$0	\$0	\$4,250,000

Fleming		KY-32	From MP 12.898 To 17.452		On NHS	Description:	SAFETY IMPROVEMENTS AND PAVEMENT REHAB EAST OF FLEMINGSBURG BYPASS TO KY 156. (2020CCN) (2022CCR) (2024CCR)		
					NO				
						Type of Work:	SAFETY		
Item#:	9-8903.00	Parent#:	9-8903.00	Length	Bridge ID:				
Plan Year:	2016	Parent Year:	2016	4.55					
FUND	PH	2024	2025	2026	2027	2028	2029	2030	Phase Total
SPP	C	\$0	\$0	\$2,000,000	\$6,000,000	\$7,000,000	\$0	\$0	\$15,000,000
FY TOTAL:		\$0	\$0	\$2,000,000	\$6,000,000	\$7,000,000	\$0	\$0	\$15,000,000

Fleming		KY-801	From MP 0.000 To 0.912		On NHS	Description:	WIDEN KY 801 FROM NEAR MMRC REGIONAL PARK TO KY 158 IN FLEMING CO. (16CCN)(18CCN) (2020CCR) (2022CCR) (2024CCR)		
Rowan		KY-801	From MP 15.610 To 17.011		NO				
						Type of Work:	MAJOR WIDENING(O)		
Item#:	9-8915.00	Parent#:	9-8915.00	Length	Bridge ID:				
Plan Year:	2016	Parent Year:	2016	2.31					
FUND	PH	2024	2025	2026	2027	2028	2029	2030	Phase Total
STP2	U	\$6,630,000	\$0	\$0	\$0	\$0	\$0	\$0	\$6,630,000
STP2	C	\$0	\$0	\$5,000,000	\$14,550,000	\$0	\$0	\$0	\$19,550,000
FY TOTAL:		\$6,630,000	\$0	\$5,000,000	\$14,550,000	\$0	\$0	\$0	\$26,180,000

**KENTUCKY TRANSPORTATION CABINET
SIX YEAR HIGHWAY PLAN
FY - 2024 THRU FY - 2030**

Fleming KY-11 From MP 10.800 To 11.100 **On NHS** Description: CONSTRUCT TURN LANES AT PROPOSED NEW SCHOOL, CENTRAL OFFICE , AND BUS GARAGE. (2024CCR)
NO
Type of Work: SAFETY
Item#: 9-9020.00 Parent#: 9-9020.00 Length Bridge ID:
Plan Year: 2024 Parent Year: 2024 0.30

FUND	PH	2024	2025	2026	2027	2028	2029	2030	Phase Total
SPP	D	\$0	\$350,000	\$0	\$0	\$0	\$0	\$0	\$350,000
SPP	R	\$0	\$25,000	\$0	\$0	\$0	\$0	\$0	\$25,000
SPP	U	\$0	\$0	\$350,000	\$0	\$0	\$0	\$0	\$350,000
SPP	C	\$0	\$0	\$1,000,000	\$0	\$0	\$0	\$0	\$1,000,000
FY TOTAL:		\$0	\$375,000	\$1,350,000	\$0	\$0	\$0	\$0	\$1,725,000

Fleming KY-32 From MP 27.893 To 28.293 **On NHS** Description: IMPROVE SAFETY AND SIGHT DISTANCE ON KY-32 BEGINNING AT 0.4 MILES WEST OF FLEMING/ROWAN CO LINE AND ENDING 0.3 MILES EAST OF THE LINE.(18CCN) (2020CCR)
Rowan KY-32 From MP 0.000 To 0.300 NO (2022CCR)
Type of Work: SAFETY(P)
Item#: 9-80051.00 Parent#: 9-80051.00 Length Bridge ID:
Plan Year: 2018 Parent Year: 2018 0.70

FUND	PH	2024	2025	2026	2027	2028	2029	2030	Phase Total
SPP	R	\$0	\$1,580,000	\$0	\$0	\$0	\$0	\$0	\$1,580,000
SPP	U	\$0	\$1,880,000	\$0	\$0	\$0	\$0	\$0	\$1,880,000
SPP	C	\$0	\$0	\$0	\$7,560,000	\$0	\$0	\$0	\$7,560,000
FY TOTAL:		\$0	\$3,460,000	\$0	\$7,560,000	\$0	\$0	\$0	\$11,020,000

Fleming KY-57 From MP 1.876 To 9.183 **On NHS** Description: RECONSTRUCT KY 57 TO PROVIDE BETTER HORIZONTAL AND VERTICAL ALIGNMENT, WIDER SHOULDERS, AND EXTEND CLEAR ZONES (2020CCN) (2022CCR) (2024CCR)
NO
Type of Work: RECONSTRUCTION(O)
Item#: 9-80103.00 Parent#: 9-80103.00 Length Bridge ID:
Plan Year: 2020 Parent Year: 2020 7.31

FUND	PH	2024	2025	2026	2027	2028	2029	2030	Phase Total
SPP	D	\$0	\$1,500,000	\$0	\$0	\$0	\$0	\$0	\$1,500,000
SPP	R	\$0	\$0	\$0	\$9,000,000	\$0	\$0	\$0	\$9,000,000
SPP	U	\$0	\$0	\$0	\$0	\$7,500,000	\$0	\$0	\$7,500,000
SPP	C	\$0	\$0	\$0	\$0	\$0	\$0	\$70,000,000	\$70,000,000
FY TOTAL:		\$0	\$1,500,000	\$0	\$9,000,000	\$7,500,000	\$0	\$70,000,000	\$88,000,000

Fleming KY-801 From MP 0.000 To 0.912 **On NHS** Description: RECONSTRUCT KY 801 TO IMPROVE ALIGNMENT AND WIDEN IT TO A 2 LANE HIGHWAY WITH PASSING LANES (2020CCN) (2022CCR) (2024CCN)
NO
Type of Work: RECONSTRUCTION(O)
Item#: 9-80104.00 Parent#: 9-80104.00 Length Bridge ID:
Plan Year: 2020 Parent Year: 2020 0.91

FUND	PH	2024	2025	2026	2027	2028	2029	2030	Phase Total
SPP	D	\$2,500,000	\$0	\$0	\$0	\$0	\$0	\$0	\$2,500,000
SPP	R	\$0	\$0	\$0	\$5,000,000	\$0	\$0	\$0	\$5,000,000
SPP	U	\$0	\$0	\$0	\$3,000,000	\$0	\$0	\$0	\$3,000,000
SPP	C	\$0	\$0	\$0	\$0	\$0	\$25,000,000	\$0	\$25,000,000
FY TOTAL:		\$2,500,000	\$0	\$0	\$8,000,000	\$0	\$25,000,000	\$0	\$35,500,000

**KENTUCKY TRANSPORTATION CABINET
SIX YEAR HIGHWAY PLAN
FY - 2024 THRU FY - 2030**

Floyd KY-114 From MP 0.000 To 12.517 **On NHS** Description: MOUNTAIN PARKWAY CORRIDOR: EXTEND
Magoffin KY-114 From MP 0.000 To 5.026 YES THE FOUR LANE MOUNTAIN PARKWAY
FROM US 460 TO THE MAGOFFIN/FLOYD
COUNTY LINE. (2022CCR) (2024CCR)
Type of Work: RECONSTRUCTION

Item#: 10-169.00 Parent#: 12-1.01 Length
Plan Year: 2014 Parent Year: 17.54

FUND	PH	2024	2025	2026	2027	2028	2029	2030	Phase Total
NH	U	\$3,400,000	\$0	\$0	\$0	\$0	\$0	\$0	\$3,400,000
NH	C	\$0	\$0	\$10,000,000	\$12,550,000	\$35,000,000	\$26,270,000	\$17,020,000	\$100,840,000
FY TOTAL:		\$3,400,000	\$0	\$10,000,000	\$12,550,000	\$35,000,000	\$26,270,000	\$17,020,000	\$104,240,000

Floyd US-23 From MP 12.775 To 13.775 **On NHS** Description: IMPROVE SAFETY AND ACCESS ON US-23
YES BETWEEN KY-80 AND KY-3384.(12CCR)
Type of Work: MAJOR WIDENING

Item#: 12-191.00 Parent#: 12-191.00 Length
Plan Year: 2012 Parent Year: 2012 1.00

FUND	PH	2024	2025	2026	2027	2028	2029	2030	Phase Total
NH	C	\$0	\$0	\$2,900,000	\$0	\$0	\$0	\$0	\$2,900,000
FY TOTAL:		\$0	\$0	\$2,900,000	\$0	\$0	\$0	\$0	\$2,900,000

Floyd KY-979 From MP 12.398 To 13.950 **On NHS** Description: SPOT IMPROVEMENTS FROM BRANHAM'S
NO CREEK TO JOHN M. STUMBO SCHOOL.
(12CCR)(16CCR) (2020CCR) (2022CCR)
(2024CCR)
Type of Work: SPOT IMPROVEMENTS

Item#: 12-195.00 Parent#: 12-195.00 Length
Plan Year: 2012 Parent Year: 2012 1.55

FUND	PH	2024	2025	2026	2027	2028	2029	2030	Phase Total
HGC	C	\$0	\$9,005,000	\$0	\$0	\$0	\$0	\$0	\$9,005,000
FY TOTAL:		\$0	\$9,005,000	\$0	\$0	\$0	\$0	\$0	\$9,005,000

Floyd KY-80 From MP 8.000 To 10.000 **On NHS** Description: ADDRESS ROCKFALL ISSUES ON KY 80 AT
YES MP 8 TO MP 10 IN FLOYD COUNTY.
(2024CCN)
Type of Work: LANDSLIDE REPAIR(P)

Item#: 12-5019.00 Parent#: 99-518.01 Length
Plan Year: 2024 Parent Year: 2018 2.00

FUND	PH	2024	2025	2026	2027	2028	2029	2030	Phase Total
SPP	D	\$0	\$900,000	\$0	\$0	\$0	\$0	\$0	\$900,000
SPP	R	\$0	\$0	\$620,000	\$0	\$0	\$0	\$0	\$620,000
SPP	U	\$0	\$0	\$600,000	\$0	\$0	\$0	\$0	\$600,000
SPP	C	\$0	\$0	\$0	\$0	\$14,200,000	\$0	\$0	\$14,200,000
FY TOTAL:		\$0	\$900,000	\$1,220,000	\$0	\$14,200,000	\$0	\$0	\$16,320,000

**KENTUCKY TRANSPORTATION CABINET
SIX YEAR HIGHWAY PLAN
FY - 2024 THRU FY - 2030**

Floyd	KY-680	From MP 14.672 To 15.160	On NHS	Description:	PLANNING STUDY TO EVALUATE POTENTIAL IMPROVEMENTS FOR KY 680 FROM MP 13.90 TO THE INTERSECTION OF US 23, AS WELL AS THE INTERSECTION OF KY 680 AND US 23. (2024CCN)				
			NO						
				Type of Work:	PLANNING-OKI(O)				
Item#:	12-80300.00	Parent#:	12-80300.00	Length					
Plan Year:	2024	Parent Year:	2024	0.49					
				Bridge ID:					
FUND	PH	2024	2025	2026	2027	2028	2029	2030	Phase Total
SPP	P	\$0	\$0	\$0	\$620,000	\$0	\$0	\$0	\$620,000
FY TOTAL:		\$0	\$0	\$0	\$620,000	\$0	\$0	\$0	\$620,000

Floyd			On NHS	Description:	CONSTRUCT A NEW BRIDGE AND APPROACHES OFF OF KY 1428 NEAR MP 14.1. PROVIDE A NEW ACCESS ROUTE FROM KY 1428 ACROSS LEVISA FORK OF THE BIG SANDY RIVER NEAR BALL ALLEY CURVE IN PRESTONSBURG (PREVIOUSLY 12-8806) (2024CCN)				
				Type of Work:	Bridge (P)				
Item#:	12-80353.00	Parent#:	12-80353.00	Length					
Plan Year:	2024	Parent Year:	2024	0.00					
				Bridge ID:					
FUND	PH	2024	2025	2026	2027	2028	2029	2030	Phase Total
SPP	D	\$150,000	\$0	\$0	\$0	\$0	\$0	\$0	\$150,000
SPP	R	\$0	\$75,000	\$0	\$0	\$0	\$0	\$0	\$75,000
SPP	U	\$0	\$0	\$150,000	\$0	\$0	\$0	\$0	\$150,000
SPP	C	\$0	\$0	\$0	\$5,500,000	\$0	\$0	\$0	\$5,500,000
FY TOTAL:		\$150,000	\$75,000	\$150,000	\$5,500,000	\$0	\$0	\$0	\$5,875,000

Franklin	I-64	From MP 53.110 To 57.860	On NHS	Description:	IMPROVE SAFETY, TRUCK MOBILITY, AND REDUCE CONGESTION ALONG I-64 FROM DIRECTLY EAST OF US-127 TO US-60 SOUTH OF FRANKFORT. (2024CCR)				
			YES						
				Type of Work:	RECONSTRUCTION				
Item#:	5-551.00	Parent#:	5-551.00	Length					
Plan Year:	2018	Parent Year:	2018	4.75					
				Bridge ID:					
FUND	PH	2024	2025	2026	2027	2028	2029	2030	Phase Total
NH	D	\$1,500,000	\$0	\$0	\$0	\$0	\$0	\$0	\$1,500,000
NH	R	\$0	\$0	\$750,000	\$0	\$0	\$0	\$0	\$750,000
NH	U	\$0	\$0	\$300,000	\$0	\$0	\$0	\$0	\$300,000
NH	C	\$0	\$0	\$0	\$0	\$20,000,000	\$40,000,000	\$45,000,000	\$105,000,000
FY TOTAL:		\$1,500,000	\$0	\$1,050,000	\$0	\$20,000,000	\$40,000,000	\$45,000,000	\$107,550,000

Franklin	PS-1212	From MP 0.000 To 0.235	On NHS	Description:	RECONSTRUCTION OF WEST RIDGE ROAD AND VANDALAY DRIVE; AND EXTENSION OF VANDALAY DRIVE NORTH TO EAST-WEST CONNECTOR ROAD (KY 676) AND EXTENSION OF VANDALAY DRIVE SOUTH TO US 127 NEAR I-64/US 127 INTERCHANGE IN FRANKLIN COUNTY AT FRANKFORT, KENTUCKY. (2022BOP) (2024CCR)				
Franklin	PS-1213	From MP 0.000 To 0.169	NO						
Franklin	CS-1540	From MP 0.000 To 0.134		Type of Work:	NEW ROUTE(O)				
Item#:	5-586.00	Parent#:	5-80212.00	Length					
Plan Year:	2024	Parent Year:	2022	0.54					
				Bridge ID:					
FUND	PH	2024	2025	2026	2027	2028	2029	2030	Phase Total
SPP	C	\$0	\$0	\$1,000,000	\$1,700,000	\$0	\$0	\$0	\$2,700,000
FY TOTAL:		\$0	\$0	\$1,000,000	\$1,700,000	\$0	\$0	\$0	\$2,700,000

**KENTUCKY TRANSPORTATION CABINET
SIX YEAR HIGHWAY PLAN
FY - 2024 THRU FY - 2030**

Franklin I-64 From MP 46.303 To 47.700 **On NHS** Description: WIDEN I-64 TO 6 LANES FROM KY-395 TO
Shelby I-64 From MP 43.330 To 46.303 YES KY-151.
Type of Work: RECONSTRUCTION
Item#: 5-2035.40 Parent#: 5-2035.02 Length Bridge ID:
Plan Year: 2006 Parent Year: 4.37

FUND	PH	2024	2025	2026	2027	2028	2029	2030	Phase Total
NH	D	\$0	\$0	\$1,040,000	\$0	\$0	\$0	\$0	\$1,040,000
NH	R	\$0	\$0	\$0	\$0	\$250,000	\$0	\$0	\$250,000
NH	U	\$0	\$0	\$0	\$0	\$250,000	\$0	\$0	\$250,000
FY TOTAL:		\$0	\$0	\$1,040,000	\$0	\$500,000	\$0	\$0	\$1,540,000

Franklin I-64 From MP 47.000 To 53.750 **On NHS** Description: WIDEN I-64 TO 6 LANES FROM KY-151 TO
WEST OF THE KY-420 BRIDGE. (2004BOPC)
YES (DESIGN FUNDED UNDER 5-2035.40)(16CCN)
(SEE ITEM NO. 5-2035.80 FOR BRIDGES)
(2024CCN)
Type of Work: MAJOR WIDENING(O)
Item#: 5-2035.70 Parent#: 5-2035.00 Length Bridge ID:
Plan Year: 2006 Parent Year: 6.75

FUND	PH	2024	2025	2026	2027	2028	2029	2030	Phase Total
NH	R	\$0	\$120,000	\$0	\$0	\$0	\$0	\$0	\$120,000
NH	U	\$0	\$120,000	\$0	\$0	\$0	\$0	\$0	\$120,000
NH	C	\$0	\$0	\$5,000,000	\$5,000,000	\$55,000,000	\$0	\$0	\$65,000,000
FY TOTAL:		\$0	\$240,000	\$5,000,000	\$5,000,000	\$55,000,000	\$0	\$0	\$65,240,000

Franklin US-60 From MP 0.000 To 0.285 **On NHS** Description: ADD A TURN LANE AT THE INTERSECTION
NO OF KY 676 AND US 60 (2020CCN) (2024CCR)
Type of Work: CONGESTION MITIGTN(O)
Item#: 5-80105.00 Parent#: 5-80105.00 Length Bridge ID:
Plan Year: 2020 Parent Year: 2020 0.29

FUND	PH	2024	2025	2026	2027	2028	2029	2030	Phase Total
SAF	D	\$160,000	\$0	\$0	\$0	\$0	\$0	\$0	\$160,000
SAF	R	\$0	\$150,000	\$0	\$0	\$0	\$0	\$0	\$150,000
SAF	U	\$0	\$100,000	\$0	\$0	\$0	\$0	\$0	\$100,000
SAF	C	\$0	\$0	\$600,000	\$1,000,000	\$0	\$0	\$0	\$1,600,000
FY TOTAL:		\$160,000	\$250,000	\$600,000	\$1,000,000	\$0	\$0	\$0	\$2,010,000

Franklin US-127 From MP 4.420 To 6.100 **On NHS** Description: IMPROVE SAFETY AND REDUCE
YES CONGESTION ON US 127 IN FRANKFORT
FROM I-64 TO US 60 (2022CCN) (2024CCR)
Type of Work: CONGESTION MITIGTN(O)
Item#: 5-80201.00 Parent#: 5-80201.00 Length Bridge ID:
Plan Year: 2022 Parent Year: 2022 1.68

FUND	PH	2024	2025	2026	2027	2028	2029	2030	Phase Total
NH	P	\$470,000	\$0	\$0	\$0	\$0	\$0	\$0	\$470,000
NH	D	\$0	\$2,000,000	\$0	\$0	\$0	\$0	\$0	\$2,000,000
SPP	R	\$0	\$0	\$0	\$5,500,000	\$0	\$0	\$0	\$5,500,000
SPP	U	\$0	\$0	\$0	\$0	\$3,400,000	\$0	\$0	\$3,400,000
SPP	C	\$0	\$0	\$0	\$0	\$0	\$13,100,000	\$0	\$13,100,000
FY TOTAL:		\$470,000	\$2,000,000	\$0	\$5,500,000	\$3,400,000	\$13,100,000	\$0	\$24,470,000

**KENTUCKY TRANSPORTATION CABINET
SIX YEAR HIGHWAY PLAN
FY - 2024 THRU FY - 2030**

Fulton KY-1099 From MP 2.250 To 2.288 **On NHS** Description: SAFETY IMPROVEMENT AT INTERSECTION
NO OF KY-1099 AND KY-125. (14CCN)(18CCN)
(2022CCR)
Type of Work: SAFETY
Item#: 1-8853.00 Parent#: 1-8853.00 Length Bridge ID:
Plan Year: 2014 Parent Year: 2014 0.04

FUND	PH	2024	2025	2026	2027	2028	2029	2030	Phase Total
STP2	C	\$2,500,000	\$0	\$0	\$0	\$0	\$0	\$0	\$2,500,000
FY TOTAL:		\$2,500,000	\$0	\$0	\$0	\$0	\$0	\$0	\$2,500,000

Fulton KY-307 From MP 1.252 To 2.096 **On NHS** Description: ADDRESS ECONOMIC DEVELOPMENT, AND
NO TRUCK ACCESS ISSUES TO THE FULTON
INDUSTRIAL PARK FROM THE PURCHASE
PARKWAY TO HOLLAND LANE IN FULTON.
(2024CCN)
Type of Work: ECONOMIC DEVEL(O)
Item#: 1-80304.00 Parent#: 1-80304.00 Length Bridge ID:
Plan Year: 2024 Parent Year: 2024 0.84

FUND	PH	2024	2025	2026	2027	2028	2029	2030	Phase Total
SPP	D	\$0	\$750,000	\$0	\$0	\$0	\$0	\$0	\$750,000
SPP	R	\$0	\$0	\$0	\$500,000	\$0	\$0	\$0	\$500,000
SPP	U	\$0	\$0	\$0	\$400,000	\$0	\$0	\$0	\$400,000
SPP	C	\$0	\$0	\$0	\$0	\$1,500,000	\$0	\$0	\$1,500,000
FY TOTAL:		\$0	\$750,000	\$0	\$900,000	\$1,500,000	\$0	\$0	\$3,150,000

Fulton KY-125 From MP 1.659 To 5.386 **On NHS** Description: CORRECT GEOMETRIC DEFICIENCIES AND
NO ADDRESS SAFETY AND FREIGHT ACCESS
ISSUES FROM KY 166 TO KY 1099 IN
HICKMAN. (2024CCN)
Type of Work: DESIGN ENGINEERING(O)
Item#: 1-80310.00 Parent#: 1-80310.00 Length Bridge ID:
Plan Year: 2024 Parent Year: 2024 3.73

FUND	PH	2024	2025	2026	2027	2028	2029	2030	Phase Total
SPP	D	\$0	\$1,560,000	\$0	\$0	\$0	\$0	\$0	\$1,560,000
SPP	R	\$0	\$0	\$0	\$1,650,000	\$0	\$0	\$0	\$1,650,000
SPP	U	\$0	\$0	\$0	\$2,160,000	\$0	\$0	\$0	\$2,160,000
SPP	C	\$0	\$0	\$0	\$0	\$11,600,000	\$0	\$0	\$11,600,000
FY TOTAL:		\$0	\$1,560,000	\$0	\$3,810,000	\$11,600,000	\$0	\$0	\$16,970,000

Fulton KY-94 From MP 12.100 To 13.300 **On NHS** Description: CORRECT GEOMETRIC DEFICIENCIES AND
NO ADDRESS SAFETY ISSUES AND FREIGHT
ACCESS AT INTERSECTION WITH KY 94
SOUTHWEST. (2024CCN)
Type of Work: DESIGN ENGINEERING(O)
Item#: 1-80319.00 Parent#: 1-80319.00 Length Bridge ID:
Plan Year: 2024 Parent Year: 2024 1.20

FUND	PH	2024	2025	2026	2027	2028	2029	2030	Phase Total
SPP	D	\$0	\$0	\$300,000	\$0	\$0	\$0	\$0	\$300,000
SPP	R	\$0	\$0	\$0	\$150,000	\$0	\$0	\$0	\$150,000
SPP	U	\$0	\$0	\$0	\$250,000	\$0	\$0	\$0	\$250,000
SPP	C	\$0	\$0	\$0	\$0	\$500,000	\$0	\$0	\$500,000
FY TOTAL:		\$0	\$0	\$300,000	\$400,000	\$500,000	\$0	\$0	\$1,200,000

**KENTUCKY TRANSPORTATION CABINET
SIX YEAR HIGHWAY PLAN
FY - 2024 THRU FY - 2030**

Fulton		KY-1099	From MP 1.016 To 1.018		On NHS	Description:	CORRECT SUBSTANDARD INTERSECTION GEOMETRICS AND ADDRESS ACCESS ISSUES AT KY 309 & KY 1099 IN HICKMAN TO IMPROVE THE LESS THAN ADEQUATE TRUCK TURNING RADIUS. (2024CCN)			
					NO					
						Type of Work:	RECONSTRUCTION			
Item#:	1-80324.00	Parent#:	1-80324.00	Length	Bridge ID:					
Plan Year:	2024	Parent Year:	2024	0.00						
FUND	PH	2024	2025	2026	2027	2028	2029	2030	Phase Total	
SPP	D	\$0	\$750,000	\$0	\$0	\$0	\$0	\$0	\$750,000	
SPP	R	\$0	\$0	\$400,000	\$0	\$0	\$0	\$0	\$400,000	
SPP	U	\$0	\$0	\$1,000,000	\$0	\$0	\$0	\$0	\$1,000,000	
SPP	C	\$0	\$0	\$0	\$0	\$2,000,000	\$0	\$0	\$2,000,000	
FY TOTAL:		\$0	\$750,000	\$1,400,000	\$0	\$2,000,000	\$0	\$0	\$4,150,000	

Fulton		KY-125	From MP 0.014 To 1.659		On NHS	Description:	CORRECT GEOMETRIC DEFICIENCIES AND ADDRESS SAFETY ISSUES AND FREIGHT ACCESS FROM TENNESSEE STATE LINE TO KY 166. (2024CCN)			
					NO					
						Type of Work:	DESIGN ENGINEERING(O)			
Item#:	1-80326.00	Parent#:	1-80326.00	Length	Bridge ID:					
Plan Year:	2024	Parent Year:	2024	1.65						
FUND	PH	2024	2025	2026	2027	2028	2029	2030	Phase Total	
SPP	D	\$0	\$0	\$0	\$500,000	\$0	\$0	\$0	\$500,000	
SPP	R	\$0	\$0	\$0	\$0	\$750,000	\$0	\$0	\$750,000	
SPP	U	\$0	\$0	\$0	\$0	\$500,000	\$0	\$0	\$500,000	
SPP	C	\$0	\$0	\$0	\$0	\$0	\$4,000,000	\$0	\$4,000,000	
FY TOTAL:		\$0	\$0	\$0	\$500,000	\$1,250,000	\$4,000,000	\$0	\$5,750,000	

Gallatin		I-71	From MP 62.000 To 64.000		On NHS	Description:	IMPROVE GEOMETRICS ON I-71 FROM US-127 TO MP 64. (16CCN)(18CCR) (2024CCR)			
					YES					
						Type of Work:	RECONSTRUCTION(O)			
Item#:	6-8910.00	Parent#:	6-8910.00	Length	Bridge ID:					
Plan Year:	2016	Parent Year:	2016	2.00						
FUND	PH	2024	2025	2026	2027	2028	2029	2030	Phase Total	
NH	R	\$0	\$0	\$740,000	\$1,000,000	\$0	\$0	\$0	\$1,740,000	
NH	U	\$0	\$0	\$570,000	\$0	\$0	\$0	\$0	\$570,000	
NH	C	\$0	\$0	\$0	\$0	\$42,000,000	\$0	\$0	\$42,000,000	
FY TOTAL:		\$0	\$0	\$1,310,000	\$1,000,000	\$42,000,000	\$0	\$0	\$44,310,000	

Gallatin		I-71	From MP 65.500 To 69.890		On NHS	Description:	RECONSTRUCT I-71 WITH ADDITIONAL LANES FROM LITTLE SUGAR ROAD OVERPASS TO THE BOONE COUNTY LINE. (2024CCN)			
					YES					
						Type of Work:	RECONSTRUCTION(O)			
Item#:	6-80303.00	Parent#:	6-80303.00	Length	Bridge ID:					
Plan Year:	2024	Parent Year:	2024	4.39						
FUND	PH	2024	2025	2026	2027	2028	2029	2030	Phase Total	
FED	D	\$0	\$0	\$0	\$3,780,000	\$0	\$0	\$0	\$3,780,000	
FED	R	\$0	\$0	\$0	\$300,000	\$0	\$0	\$0	\$300,000	
FED	U	\$0	\$0	\$0	\$290,000	\$0	\$0	\$0	\$290,000	
FED	C	\$0	\$0	\$0	\$0	\$78,000,000	\$0	\$0	\$78,000,000	
FY TOTAL:		\$0	\$0	\$0	\$4,370,000	\$78,000,000	\$0	\$0	\$82,370,000	

KENTUCKY TRANSPORTATION CABINET
SIX YEAR HIGHWAY PLAN
FY - 2024 THRU FY - 2030

Gallatin		US-42		From MP 0.600 To 2.000		On NHS	Description:	RELOCATE US 42 FROM MP 0.6 TO MP 2.0 (MEMORANDUM OF AGREEMENT WITH NUCOR STEEL GALLATIN TO PROVIDE ROW). (2024CCN)		
						NO				
							Type of Work:	RELOCATION(O)		
Item#:	6-80355.00	Parent#:	6-80355.00	Length		Bridge ID:				
Plan Year:	2024	Parent Year:	2024	1.40						
FUND	PH	2024	2025	2026	2027	2028	2029	2030	Phase Total	
NH	D	\$0	\$3,500,000	\$0	\$0	\$0	\$0	\$0	\$3,500,000	
NH	R	\$0	\$0	\$0	\$8,000,000	\$0	\$0	\$0	\$8,000,000	
NH	U	\$0	\$0	\$0	\$4,000,000	\$0	\$0	\$0	\$4,000,000	
NH	C	\$0	\$0	\$0	\$0	\$30,000,000	\$0	\$0	\$30,000,000	
FY TOTAL:		\$0	\$3,500,000	\$0	\$12,000,000	\$30,000,000	\$0	\$0	\$45,500,000	

Garrard		US-27		From MP 5.199 To 10.331		On NHS	Description:	IMPROVE US-27 FROM WEST LANCASTER BYPASS TO KY-34. (2006BOPC) (16CCN) (18CCR) (2020CCR) (2024CCR)		
						YES				
							Type of Work:	RECONSTRUCTION		
Item#:	7-196.30	Parent#:	7-196.01	Length		Bridge ID:				
Plan Year:	2016	Parent Year:	2006	5.13						
FUND	PH	2024	2025	2026	2027	2028	2029	2030	Phase Total	
NH	R	\$4,560,000	\$0	\$0	\$0	\$0	\$0	\$0	\$4,560,000	
NH	U	\$4,080,000	\$0	\$0	\$0	\$0	\$0	\$0	\$4,080,000	
NH	C	\$0	\$0	\$9,000,000	\$20,000,000	\$0	\$0	\$0	\$29,000,000	
FY TOTAL:		\$8,640,000	\$0	\$9,000,000	\$20,000,000	\$0	\$0	\$0	\$37,640,000	

Garrard						On NHS	Description:	WEST LANCASTER BYPASS FROM NORTH OF LANCASTER TO BELL STREET AT STANFORD, KY. (2024CCR)		
Lincoln										
							Type of Work:	PE & ENVIRONMENTAL(O)		
Item#:	7-196.50	Parent#:	7-196.00	Length		Bridge ID:				
Plan Year:	2024	Parent Year:								
FUND	PH	2024	2025	2026	2027	2028	2029	2030	Phase Total	
NH	D	\$4,750,000	\$0	\$0	\$0	\$0	\$0	\$0	\$4,750,000	
NH	R	\$0	\$11,575,000	\$0	\$0	\$0	\$0	\$0	\$11,575,000	
NH	U	\$0	\$0	\$0	\$10,500,000	\$0	\$0	\$0	\$10,500,000	
NH	C	\$0	\$0	\$0	\$0	\$59,300,000	\$0	\$0	\$59,300,000	
FY TOTAL:		\$4,750,000	\$11,575,000	\$0	\$10,500,000	\$59,300,000	\$0	\$0	\$86,125,000	

Garrard		KY-52		From MP 0.000 To 5.082		On NHS	Description:	PLANNING STUDY TO EVALUATE OPTIONS FOR IMPROVING SAFETY ON KY 52 BETWEEN DANVILLE AND LANCASTER. (2024CCN)		
Boyle		KY-52		From MP 0.000 To 5.114		NO				
							Type of Work:	PLANNING-OKI(O)		
Item#:	7-80313.00	Parent#:	7-80313.00	Length		Bridge ID:				
Plan Year:	2024	Parent Year:	2024	10.20						
FUND	PH	2024	2025	2026	2027	2028	2029	2030	Phase Total	
SPP	D	\$1,800,000	\$0	\$0	\$0	\$0	\$0	\$0	\$1,800,000	
SPP	R	\$0	\$1,900,000	\$0	\$0	\$0	\$0	\$0	\$1,900,000	
SPP	U	\$0	\$0	\$4,100,000	\$0	\$0	\$0	\$0	\$4,100,000	
SPP	C	\$0	\$0	\$0	\$15,800,000	\$0	\$0	\$0	\$15,800,000	
FY TOTAL:		\$1,800,000	\$1,900,000	\$4,100,000	\$15,800,000	\$0	\$0	\$0	\$23,600,000	

**KENTUCKY TRANSPORTATION CABINET
SIX YEAR HIGHWAY PLAN
FY - 2024 THRU FY - 2030**

Garrard KY-34 From MP 0.590 To 0.770 **On NHS** Description: SAFETY IMPROVEMENTS TO ADDRESS
NO RIGHT TURN MOVEMENTS OUT OF
CHENALT BRIDGE ONTO LEXINGTON ROAD
(2024CCN)
Type of Work: SAFETY(P)
Bridge ID:

Item#: 7-80326.00 Parent#: 7-80326.00 Length
Plan Year: 2024 Parent Year: 2024 0.18

FUND	PH	2024	2025	2026	2027	2028	2029	2030	Phase Total
SPP	D	\$0	\$100,000	\$0	\$0	\$0	\$0	\$0	\$100,000
SPP	U	\$0	\$0	\$50,000	\$0	\$0	\$0	\$0	\$50,000
SPP	C	\$0	\$0	\$325,000	\$0	\$0	\$0	\$0	\$325,000
FY TOTAL:		\$0	\$100,000	\$375,000	\$0	\$0	\$0	\$0	\$475,000

Grant US-25 From MP 19.400 To 23.200 **On NHS** Description: UPDATING US-25 FROM KY 1994 TO KY 491
NO NORTH JUNCTION. (2022CCN) (2024CCR)
Type of Work: RECONSTRUCTION(O)
Bridge ID:

Item#: 6-80216.00 Parent#: 6-80216.00 Length
Plan Year: 2022 Parent Year: 2022 3.80

FUND	PH	2024	2025	2026	2027	2028	2029	2030	Phase Total
SPP	R	\$0	\$1,400,000	\$0	\$0	\$0	\$0	\$0	\$1,400,000
SPP	U	\$0	\$0	\$1,000,000	\$0	\$0	\$0	\$0	\$1,000,000
SPP	C	\$0	\$0	\$0	\$0	\$20,000,000	\$0	\$0	\$20,000,000
FY TOTAL:		\$0	\$1,400,000	\$1,000,000	\$0	\$20,000,000	\$0	\$0	\$22,400,000

Grant US-25 From MP 17.800 To 19.550 **On NHS** Description: NEW CONSTRUCTION ON THE EAST SIDE OF
NO THE RR FROM SHERMAN-NEWTOWN ROAD
TO LEMON-NORTHCUTT ROAD. (2024CCN)
Type of Work: DESIGN ENGINEERING(O)
Bridge ID:

Item#: 6-80315.00 Parent#: 6-80315.00 Length
Plan Year: 2024 Parent Year: 2024 1.75

FUND	PH	2024	2025	2026	2027	2028	2029	2030	Phase Total
STP2	D	\$0	\$0	\$0	\$0	\$6,380,000	\$0	\$0	\$6,380,000
STP2	R	\$0	\$0	\$0	\$0	\$0	\$0	\$4,550,000	\$4,550,000
STP2	U	\$0	\$0	\$0	\$0	\$0	\$0	\$1,860,000	\$1,860,000
STP2	C	\$0	\$0	\$0	\$0	\$0	\$0	\$57,120,000	\$57,120,000
FY TOTAL:		\$0	\$0	\$0	\$0	\$6,380,000	\$0	\$63,530,000	\$69,910,000

Graves KY-303 From MP 16.030 To 16.853 **On NHS** Description: WIDEN KY 303 FROM MP 16.034 (EAST
NO FARTHING ST) TO MP 16.807 (CHARLES DR)
(2020CCN) (2022CCR) (2024CCR)
Type of Work: MINOR WIDENING
Bridge ID:

Item#: 1-80103.00 Parent#: 1-80103.00 Length
Plan Year: 2020 Parent Year: 2020 0.82

FUND	PH	2024	2025	2026	2027	2028	2029	2030	Phase Total
SPP	R	\$0	\$4,000,000	\$0	\$0	\$0	\$0	\$0	\$4,000,000
SPP	U	\$0	\$2,500,000	\$0	\$0	\$0	\$0	\$0	\$2,500,000
SPP	C	\$0	\$0	\$0	\$5,000,000	\$0	\$0	\$0	\$5,000,000
FY TOTAL:		\$0	\$6,500,000	\$0	\$5,000,000	\$0	\$0	\$0	\$11,500,000

**KENTUCKY TRANSPORTATION CABINET
SIX YEAR HIGHWAY PLAN
FY - 2024 THRU FY - 2030**

Graves KY-131 From MP 0.000 To 4.555 **On NHS** Description: WIDEN KY 131 FROM MP 0 (KY 58) TO MP 4.555 (KY 483) (2020CCN) (2022CCR) (2024CCR)
NO
Type of Work: MINOR WIDENING(O)
Bridge ID:

Item#: 1-80104.00 Parent#: 1-80104.00 Length
Plan Year: 2020 Parent Year: 2020 4.56

FUND	PH	2024	2025	2026	2027	2028	2029	2030	Phase Total
SPP	R	\$0	\$4,000,000	\$0	\$0	\$0	\$0	\$0	\$4,000,000
SPP	U	\$0	\$0	\$2,500,000	\$0	\$0	\$0	\$0	\$2,500,000
SPP	C	\$0	\$0	\$0	\$18,000,000	\$0	\$0	\$0	\$18,000,000
FY TOTAL:		\$0	\$4,000,000	\$2,500,000	\$18,000,000	\$0	\$0	\$0	\$24,500,000

Graves KY-121 From MP 5.499 To 8.938 **On NHS** Description: UPGRADE/WIDEN KY 121 BYPASS IN MAYFIELD TO FOUR LANES. (2022CCN) (2024CCR)
YES
Type of Work: MAJOR WIDENING(O)
Bridge ID:

Item#: 1-80202.00 Parent#: 1-80202.00 Length
Plan Year: 2022 Parent Year: 2022 3.44

FUND	PH	2024	2025	2026	2027	2028	2029	2030	Phase Total
SPP	R	\$0	\$250,000	\$0	\$0	\$0	\$0	\$0	\$250,000
SPP	U	\$0	\$500,000	\$0	\$0	\$0	\$0	\$0	\$500,000
SPP	C	\$0	\$0	\$3,000,000	\$7,000,000	\$0	\$0	\$0	\$10,000,000
FY TOTAL:		\$0	\$750,000	\$3,000,000	\$7,000,000	\$0	\$0	\$0	\$10,750,000

Graves KY-131 From MP 12.887 To 14.440 **On NHS** Description: CORRECT GEOMETRIC DEFICIENCIES AND ADDRESS SAFETY AND TRUCK ACCESS ISSUES FROM KY 348 IN SYMSONIA TO MCCRACKEN COUNTY LINE. (2024CCN)
NO
Type of Work: DESIGN ENGINEERING(O)
Bridge ID:

Item#: 1-80332.00 Parent#: 1-80332.00 Length
Plan Year: 2024 Parent Year: 2024 1.55

FUND	PH	2024	2025	2026	2027	2028	2029	2030	Phase Total
SPP	D	\$0	\$0	\$0	\$1,000,000	\$0	\$0	\$0	\$1,000,000
SPP	R	\$0	\$0	\$0	\$0	\$1,500,000	\$0	\$0	\$1,500,000
SPP	U	\$0	\$0	\$0	\$0	\$1,000,000	\$0	\$0	\$1,000,000
SPP	C	\$0	\$0	\$0	\$0	\$0	\$0	\$5,000,000	\$5,000,000
FY TOTAL:		\$0	\$0	\$0	\$1,000,000	\$2,500,000	\$0	\$5,000,000	\$8,500,000

Graves KY-58 From MP 6.400 To 8.156 **On NHS** Description: ADDRESS ACCESS, CONGESTION, AND GEOMETRIC ALIGNMENT ISSUES FROM THE EASTERN CITY LIMITS OF MAYFIELD TO KY 131. (2024CCN)
NO
Type of Work: CONGESTION MITIGTN(O)
Bridge ID:

Item#: 1-80333.00 Parent#: 1-80333.00 Length
Plan Year: 2024 Parent Year: 2024 1.76

FUND	PH	2024	2025	2026	2027	2028	2029	2030	Phase Total
SPP	D	\$0	\$0	\$0	\$1,000,000	\$0	\$0	\$0	\$1,000,000
SPP	R	\$0	\$0	\$0	\$0	\$1,000,000	\$0	\$0	\$1,000,000
SPP	U	\$0	\$0	\$0	\$0	\$1,500,000	\$0	\$0	\$1,500,000
SPP	C	\$0	\$0	\$0	\$0	\$0	\$8,500,000	\$0	\$8,500,000
FY TOTAL:		\$0	\$0	\$0	\$1,000,000	\$2,500,000	\$8,500,000	\$0	\$12,000,000

**KENTUCKY TRANSPORTATION CABINET
SIX YEAR HIGHWAY PLAN
FY - 2024 THRU FY - 2030**

Grayson US-62 From MP 24.200 To 25.500 **On NHS** Description: IMPROVE US 62 FROM JUST EAST OF BEEHIVE CURVE TO KY224. CONSTRUCTION SEGMENT 2. (2024CCR)
NO
Type of Work: MINOR WIDENING
Item#: 4-8502.20 Parent#: 4-8502.00 Length Bridge ID:
Plan Year: 2018 Parent Year: 1.30

FUND	PH	2024	2025	2026	2027	2028	2029	2030	Phase Total
SPP	C	\$0	\$0	\$3,000,000	\$4,000,000	\$0	\$0	\$0	\$7,000,000
FY TOTAL:		\$0	\$0	\$3,000,000	\$4,000,000	\$0	\$0	\$0	\$7,000,000

Grayson **On NHS** Description: EXTEND THE WILLIAM THOMASON BYWAY (KY 3155) FROM THE SOUTHERN INTERSECTION AT KY 259 WESTERLY TO KY 54. (16CCN)(18CCN)(2020CCR) (2022CCR) (2024CCR)
Type of Work: NEW ROUTE(O)
Item#: 4-8954.00 Parent#: 4-8954.00 Length Bridge ID:
Plan Year: 2016 Parent Year: 2016 0.00

FUND	PH	2024	2025	2026	2027	2028	2029	2030	Phase Total
HGC	C	\$0	\$15,000,000	\$0	\$0	\$0	\$0	\$0	\$15,000,000
FY TOTAL:		\$0	\$15,000,000	\$0	\$0	\$0	\$0	\$0	\$15,000,000

Grayson **On NHS** Description: ADDRESS CONNECTIVITY, MOBILITY, AND SAFETY CONCERNS ON THE WEST SIDE OF LEITCHFIELD FROM KY 54 TO THE NORTHERN INTERSECTION OF KY 259 AND KY 3155 (2020CCN) (2022CCR) (2024CCR)
Type of Work: AIR QUALITY(P)
Item#: 4-80100.00 Parent#: 4-80100.00 Length Bridge ID:
Plan Year: 2020 Parent Year: 2020 0.00

FUND	PH	2024	2025	2026	2027	2028	2029	2030	Phase Total
SPP	D	\$0	\$2,000,000	\$0	\$0	\$0	\$0	\$0	\$2,000,000
SPP	R	\$0	\$0	\$0	\$5,720,000	\$0	\$0	\$0	\$5,720,000
SPP	U	\$0	\$0	\$0	\$0	\$2,700,000	\$0	\$0	\$2,700,000
SPP	C	\$0	\$0	\$0	\$0	\$0	\$20,880,000	\$0	\$20,880,000
FY TOTAL:		\$0	\$2,000,000	\$0	\$5,720,000	\$2,700,000	\$20,880,000	\$0	\$31,300,000

Grayson KY-259 From MP 9.217 To 11.761 **On NHS** Description: ADDRESS SAFETY, GOMETRIC DEFICIENCIES, AND MAINTENANCE ISSUES ALONG KY 259 FROM BEAR CREEK ROAD (MP 9.217) TO THE NORTHERN INTERSECTION OF BLOOMINGTON ROAD (MP 11.761) SOUTH OF LEITCHFIELD (2020CCN) (2022CCR) (2024CCR)
NO
Type of Work: SAFETY(P)
Item#: 4-80101.00 Parent#: 4-80101.00 Length Bridge ID:
Plan Year: 2020 Parent Year: 2020 2.54

FUND	PH	2024	2025	2026	2027	2028	2029	2030	Phase Total
SPP	D	\$0	\$1,560,000	\$0	\$0	\$0	\$0	\$0	\$1,560,000
SPP	R	\$0	\$0	\$0	\$1,730,000	\$0	\$0	\$0	\$1,730,000
SPP	U	\$0	\$0	\$0	\$2,800,000	\$0	\$0	\$0	\$2,800,000
SPP	C	\$0	\$0	\$0	\$0	\$0	\$13,200,000	\$0	\$13,200,000
FY TOTAL:		\$0	\$1,560,000	\$0	\$4,530,000	\$0	\$13,200,000	\$0	\$19,290,000

**KENTUCKY TRANSPORTATION CABINET
SIX YEAR HIGHWAY PLAN
FY - 2024 THRU FY - 2030**

Grayson CS-1136 From MP 0.585 To 0.961 **On NHS** Description: ADDRESS SAFETY AND TURN MOVEMENTS
NO ALONG WALLACE AVENUE (CS 1136) IN
LEITCHFIELD FROM THE INTERSECTION
WITH EAST CARROLL GIBSON BLVD TO THE
WILLIAM THOMASON BYWAY (2020CCN)

Type of Work: SAFETY(P)

Item#: 4-80150.00 Parent#: 4-80150.00 Length
Plan Year: 2020 Parent Year: 2020 0.38

Bridge ID:

FUND	PH	2024	2025	2026	2027	2028	2029	2030	Phase Total
SPP	D	\$0	\$560,000	\$0	\$0	\$0	\$0	\$0	\$560,000
SPP	R	\$0	\$0	\$750,000	\$0	\$0	\$0	\$0	\$750,000
SPP	U	\$0	\$0	\$560,000	\$0	\$0	\$0	\$0	\$560,000
SPP	C	\$0	\$0	\$0	\$2,800,000	\$0	\$0	\$0	\$2,800,000
FY TOTAL:		\$0	\$560,000	\$1,310,000	\$2,800,000	\$0	\$0	\$0	\$4,670,000

Grayson US-62 From MP 19.859 To 20.787 **On NHS** Description: IMPROVE SAFETY, GEOMETRIC
NO DEFICIENCIES AND DRAINAGE ALONG US 62
FROM THE PROPOSED LEITCHFIELD
WESTERN BYPASS TO THE SOUTHERN
INTERSECTION OF KY 259 IN LEITCHFIELD.
(2024CCN)

Type of Work: SAFETY(P)

Item#: 4-80302.00 Parent#: 4-80302.00 Length
Plan Year: 2024 Parent Year: 2024 0.93

Bridge ID:

FUND	PH	2024	2025	2026	2027	2028	2029	2030	Phase Total
NH	D	\$0	\$0	\$0	\$810,000	\$0	\$0	\$0	\$810,000
NH	R	\$0	\$0	\$0	\$0	\$2,160,000	\$0	\$0	\$2,160,000
NH	U	\$0	\$0	\$0	\$0	\$0	\$2,090,000	\$0	\$2,090,000
NH	C	\$0	\$0	\$0	\$0	\$0	\$0	\$5,210,000	\$5,210,000
FY TOTAL:		\$0	\$0	\$0	\$810,000	\$2,160,000	\$2,090,000	\$5,210,000	\$10,270,000

Grayson US-62 From MP 17.889 To 19.859 **On NHS** Description: IMPROVE SAFETY, GEOMETRIC
NO DEFICIENCIES AND DRAINAGE ALONG US 62
FROM SCHOOLHOUSE ROAD TO THE
PROPOSED LEITCHFIELD WESTERN
BYPASS. (2024CCN)

Type of Work: SAFETY(P)

Item#: 4-80307.00 Parent#: 4-80307.00 Length
Plan Year: 2024 Parent Year: 2024 1.97

Bridge ID:

FUND	PH	2024	2025	2026	2027	2028	2029	2030	Phase Total
NH	D	\$0	\$1,300,000	\$0	\$0	\$0	\$0	\$0	\$1,300,000
NH	R	\$0	\$0	\$0	\$2,880,000	\$0	\$0	\$0	\$2,880,000
NH	U	\$0	\$0	\$0	\$2,880,000	\$0	\$0	\$0	\$2,880,000
NH	C	\$0	\$0	\$0	\$0	\$0	\$9,220,000	\$0	\$9,220,000
FY TOTAL:		\$0	\$1,300,000	\$0	\$5,760,000	\$0	\$9,220,000	\$0	\$16,280,000

**KENTUCKY TRANSPORTATION CABINET
SIX YEAR HIGHWAY PLAN
FY - 2024 THRU FY - 2030**

Grayson KY-3155 From MP 1.860 To 3.490

On NHS Description: NO IMRPOVE INTERSECTIONS ALONG THE LEITCHFIELD BYPASS AT KY 1214, US 62, AND KY 920. (2024CCN)

Type of Work: DESIGN ENGINEERING(O)

Item#: 4-80311.00 Parent#: 4-80311.00 Length
Plan Year: 2024 Parent Year: 2024 1.63

Bridge ID:

FUND	PH	2024	2025	2026	2027	2028	2029	2030	Phase Total
SPP	D	\$0	\$500,000	\$0	\$0	\$0	\$0	\$0	\$500,000
SPP	R	\$0	\$0	\$100,000	\$0	\$0	\$0	\$0	\$100,000
SPP	U	\$0	\$0	\$200,000	\$0	\$0	\$0	\$0	\$200,000
SPP	C	\$0	\$0	\$0	\$2,500,000	\$0	\$0	\$0	\$2,500,000
FY TOTAL:		\$0	\$500,000	\$300,000	\$2,500,000	\$0	\$0	\$0	\$3,300,000

Green US-68 From MP 0.000 To 0.700
Metcalfe US-68 From MP 18.820 To 20.016

On NHS Description: NO HORIZONTAL AND VERTICAL ALIGNMENT SPOT IMPROVEMENT ON US 68 IN METCALFE AND GREEN COUNTIES, NORTH OF EDMONTON, BETWEEN THE INTERSECTIONS OF US 68/745 AND US 68/KY 729. (2020BOP) (2024CCR)

Type of Work: SPOT IMPROVEMENTS(O)

Item#: 3-8706.20 Parent#: 3-8706.00 Length
Plan Year: 2022 Parent Year: 2012 1.90

Bridge ID:

FUND	PH	2024	2025	2026	2027	2028	2029	2030	Phase Total
STPF	C	\$0	\$2,000,000	\$2,000,000	\$4,970,000	\$0	\$0	\$0	\$8,970,000
FY TOTAL:		\$0	\$2,000,000	\$2,000,000	\$4,970,000	\$0	\$0	\$0	\$8,970,000

Green US-68 From MP 6.425 To 9.985

On NHS Description: NO ADDRESS SAFETY, GEOMETRIC DEFICIENCIES AND MAINTENANCE ISSUES ALONG US 68 FROM THE METCALFE COUNTY LINE (MP 0.000) TO 1600 FEET WEST OF SOUTH THURLOW ROAD (MP 9.682) (2020CCN) (2022CCR) (2024CCR)

Type of Work: AIR QUALITY(P)

Item#: 4-397.11 Parent#: 4-397.00 Length
Plan Year: 2020 Parent Year: 3.56

Bridge ID:

FUND	PH	2024	2025	2026	2027	2028	2029	2030	Phase Total
STP2	D	\$0	\$1,040,000	\$0	\$0	\$0	\$0	\$0	\$1,040,000
STP2	R	\$0	\$0	\$2,880,000	\$0	\$0	\$0	\$0	\$2,880,000
SPP	U	\$0	\$0	\$0	\$3,770,000	\$0	\$0	\$0	\$3,770,000
SPP	C	\$0	\$0	\$0	\$0	\$13,640,000	\$0	\$0	\$13,640,000
FY TOTAL:		\$0	\$1,040,000	\$2,880,000	\$3,770,000	\$13,640,000	\$0	\$0	\$21,330,000

Green

On NHS Description: CONSTRUCT NEW CONNECTOR ON THE EAST SIDE OF GREENSBURG BEGINNING NEAR THE US-61 AND US-68 INTERSECTION SOUTH OF TOWN AND EXTENDING TO KY 3535 ON THE NORTH SIDE OF GREENSBURG. (2020CCR) (2022CCR) (2024CCR)

Type of Work: NEW ROUTE(O)

Item#: 4-398.00 Parent#: 8-8711.00 Length
Plan Year: 2016 Parent Year: 0.00

Bridge ID:

FUND	PH	2024	2025	2026	2027	2028	2029	2030	Phase Total
STP	R	\$0	\$3,850,000	\$0	\$0	\$0	\$0	\$0	\$3,850,000
STP	U	\$0	\$0	\$2,700,000	\$0	\$0	\$0	\$0	\$2,700,000
STP	C	\$0	\$0	\$0	\$22,000,000	\$0	\$0	\$0	\$22,000,000
FY TOTAL:		\$0	\$3,850,000	\$2,700,000	\$22,000,000	\$0	\$0	\$0	\$28,550,000

**KENTUCKY TRANSPORTATION CABINET
SIX YEAR HIGHWAY PLAN
FY - 2024 THRU FY - 2030**

Green KY-61 From MP 11.113 To 13.500 **On NHS** Description: IMPROVE SAFETY AND MOBILITY ON KY-61
NO FROM PITMAN CREEK BRIDGE TO JUST
NORTH OF KY323. (12CCN)(14CCR)(16CCR)
(2020CCR) (2022CCR) (2024CCR)
Type of Work: MAJOR WIDENING

Item#: 4-8712.00 **Parent#:** 8-8712.00 **Length**
Plan Year: 2014 **Parent Year:** 2.39

FUND	PH	2024	2025	2026	2027	2028	2029	2030	Phase Total
STPF	C	\$0	\$0	\$4,520,000	\$5,000,000	\$0	\$0	\$0	\$9,520,000
FY TOTAL:		\$0	\$0	\$4,520,000	\$5,000,000	\$0	\$0	\$0	\$9,520,000

Green KY-88 From MP 8.996 To 11.232 **On NHS** Description: SPOT IMPROVEMENTS & IMPROVE EXISTING
NO ALIGNMENT ON KY 88 FROM 0.20 MILES
WEST OF AKIN NARROWS OF PITMAN RD
(MP 8.996) TO KY 61 (MP 11.232). (14CCN)
(16CCR)(18CCN) (2020CCR) (2022CCR)
Type of Work: SPOT IMPROVEMENTS(O)

Item#: 4-8853.00 **Parent#:** 4-8853.00 **Length**
Plan Year: 2014 **Parent Year:** 2014 2.24

FUND	PH	2024	2025	2026	2027	2028	2029	2030	Phase Total
SPP	D	\$0	\$1,080,000	\$0	\$0	\$0	\$0	\$0	\$1,080,000
SPP	R	\$0	\$0	\$0	\$5,400,000	\$0	\$0	\$0	\$5,400,000
SPP	U	\$0	\$0	\$0	\$2,700,000	\$0	\$0	\$0	\$2,700,000
SPP	C	\$0	\$0	\$0	\$0	\$11,520,000	\$0	\$0	\$11,520,000
FY TOTAL:		\$0	\$1,080,000	\$0	\$8,100,000	\$11,520,000	\$0	\$0	\$20,700,000

Green US-68 From MP 14.260 To 18.380 **On NHS** Description: IMPROVE SAFETY AND PASSING
Taylor US-68 From MP 0.000 To 4.000 NO OPPORTUNITIES ALONG US 68 FROM KY 61
IN GREEN COUNTY TO KY 323 IN TAYLOR
COUNTY. (2020CCN) (2022CCR) (2024CCR)
Type of Work: SAFETY(P)

Item#: 4-80102.00 **Parent#:** 4-80102.00 **Length**
Plan Year: 2020 **Parent Year:** 2020 8.12

FUND	PH	2024	2025	2026	2027	2028	2029	2030	Phase Total
SPP	R	\$50,000	\$0	\$0	\$0	\$0	\$0	\$0	\$50,000
SPP	U	\$0	\$500,000	\$0	\$0	\$0	\$0	\$0	\$500,000
SPP	C	\$0	\$0	\$5,000,000	\$10,600,000	\$0	\$0	\$0	\$15,600,000
FY TOTAL:		\$50,000	\$500,000	\$5,000,000	\$10,600,000	\$0	\$0	\$0	\$16,150,000

Greenup KY-2 From MP 13.200 To 17.200 **On NHS** Description: RECONSTRUCT KY-2 FROM MP 13.2 TO
NO US-23 (MP 17.2)(08CCN)(14CCR)(16CCR)
(18CCN) (2024CCR)
Type of Work: PE & ENVIRONMENTAL(O)

Item#: 9-132.00 **Parent#:** 9-132.00 **Length**
Plan Year: 1998 **Parent Year:** 1998 4.00

FUND	PH	2024	2025	2026	2027	2028	2029	2030	Phase Total
SPP	R	\$0	\$0	\$1,600,000	\$5,000,000	\$0	\$0	\$0	\$6,600,000
SPP	U	\$0	\$0	\$0	\$0	\$5,040,000	\$0	\$0	\$5,040,000
SPP	C	\$0	\$0	\$0	\$0	\$0	\$64,200,000	\$0	\$64,200,000
FY TOTAL:		\$0	\$0	\$1,600,000	\$5,000,000	\$5,040,000	\$64,200,000	\$0	\$75,840,000

**KENTUCKY TRANSPORTATION CABINET
SIX YEAR HIGHWAY PLAN
FY - 2024 THRU FY - 2030**

Greenup KY-207 From MP 10.932 To 15.880 **On NHS** Description: IMPROVE KY-207 FROM THE INDUSTRIAL PARKWAY TO THE KY-693 INTERSECTION IN FLATWOODS.(08CCN)(16CCR) (2020CCR) (2022CCR) (2024CCR)
NO
Type of Work: NEW ROUTE

Item#: 9-8509.00 Parent#: 9-8509.00 Length
Plan Year: 2008 Parent Year: 2008 4.95

FUND	PH	2024	2025	2026	2027	2028	2029	2030	Phase Total
NH	R	\$0	\$15,000,000	\$0	\$0	\$0	\$0	\$0	\$15,000,000
NH	U	\$0	\$0	\$2,000,000	\$8,000,000	\$0	\$0	\$0	\$10,000,000
NH	C	\$0	\$0	\$0	\$32,000,000	\$0	\$0	\$0	\$32,000,000
FY TOTAL:		\$0	\$15,000,000	\$2,000,000	\$40,000,000	\$0	\$0	\$0	\$57,000,000

Greenup KY-693 From MP 3.380 To 3.384 **On NHS** Description: IMPROVE CONGESTION, ACCESS AND MOBILITY AT THE KY 693/KY 1488 INTERSECTION BY CONSTRUCTING A TRAFFIC SIGNAL (MP 3.384 KY 693) (2024CCN)
NO
Type of Work: CONGESTION MITIGTN(O)

Item#: 9-80352.00 Parent#: 9-80352.00 Length
Plan Year: 2024 Parent Year: 2024 0.00

FUND	PH	2024	2025	2026	2027	2028	2029	2030	Phase Total
SPP	D	\$0	\$50,000	\$0	\$0	\$0	\$0	\$0	\$50,000
SPP	C	\$0	\$300,000	\$0	\$0	\$0	\$0	\$0	\$300,000
FY TOTAL:		\$0	\$350,000	\$0	\$0	\$0	\$0	\$0	\$350,000

Hancock KY-69 From MP 13.050 To 13.575 **On NHS** Description: IMPROVE CONNECTION BETWEEN US-60 AND CANNELTON BRIDGE APPROACH AT HAWESVILLE. (06CCR) (08CCR) (10CCR) (12CCR) (2024CCN)
NO
Type of Work: RELOCATION(O)

Item#: 2-197.00 Parent#: 2-197.00 Length
Plan Year: 2006 Parent Year: 2006 0.53

FUND	PH	2024	2025	2026	2027	2028	2029	2030	Phase Total
SPP	U	\$0	\$2,100,000	\$0	\$0	\$0	\$0	\$0	\$2,100,000
SPP	C	\$0	\$0	\$0	\$7,500,000	\$0	\$0	\$0	\$7,500,000
FY TOTAL:		\$0	\$2,100,000	\$0	\$7,500,000	\$0	\$0	\$0	\$9,600,000

Hancock US-60 From MP 2.200 To 4.800 **On NHS** Description: WIDEN US-60 FROM MILE 2.2 IN LEWISPORT TO KY-1957. (2024CCN)
NO
Type of Work: MAJOR WIDENING(O)

Item#: 2-80306.00 Parent#: 2-80306.00 Length
Plan Year: 2024 Parent Year: 2024 2.60

FUND	PH	2024	2025	2026	2027	2028	2029	2030	Phase Total
NH	D	\$0	\$900,000	\$0	\$0	\$0	\$0	\$0	\$900,000
NH	R	\$0	\$0	\$250,000	\$0	\$0	\$0	\$0	\$250,000
NH	U	\$0	\$0	\$1,000,000	\$0	\$0	\$0	\$0	\$1,000,000
NH	C	\$0	\$0	\$0	\$9,000,000	\$0	\$0	\$0	\$9,000,000
FY TOTAL:		\$0	\$900,000	\$1,250,000	\$9,000,000	\$0	\$0	\$0	\$11,150,000

**KENTUCKY TRANSPORTATION CABINET
SIX YEAR HIGHWAY PLAN
FY - 2024 THRU FY - 2030**

Hardin	I-65	From MP 84.000 To 84.200	On NHS	Description:	NEW INTERCHANGE AT I-65/KY 1136 (GILEAD CHURCH ROAD) AT MP 84 IN HARDIN COUNTY. (2022BOP) (2024CCN)
			YES		
Item#:	4-29.00	Parent#:	99-391.01	Length	
Plan Year:	2024	Parent Year:		0.20	
				Type of Work:	DESIGN ENGINEERING(O)
				Bridge ID:	

FUND	PH	2024	2025	2026	2027	2028	2029	2030	Phase Total
NH	D	\$1,500,000	\$0	\$0	\$0	\$0	\$0	\$0	\$1,500,000
NH	R	\$0	\$0	\$3,000,000	\$3,000,000	\$0	\$0	\$0	\$6,000,000
NH	U	\$0	\$0	\$2,000,000	\$0	\$0	\$0	\$0	\$2,000,000
NH	C	\$0	\$0	\$0	\$0	\$0	\$18,000,000	\$0	\$18,000,000
FY TOTAL:		\$1,500,000	\$0	\$5,000,000	\$3,000,000	\$0	\$18,000,000	\$0	\$27,500,000

Hardin	KY-251	From MP 2.681 To 6.288	On NHS	Description:	KY251 IMPROVEMENTS FROM KY-3005 TO 800' SOUTH OF KY-434 (MP 2.681 TO 6.137) (2022CCR) (2024CCR)
			NO		
Item#:	4-153.01	Parent#:	4-153.00	Length	
Plan Year:	2008	Parent Year:		3.61	
				Type of Work:	PHASE I DESIGN(O)
				Bridge ID:	

FUND	PH	2024	2025	2026	2027	2028	2029	2030	Phase Total
HGC	C	\$0	\$3,000,000	\$8,000,000	\$0	\$0	\$0	\$0	\$11,000,000
FY TOTAL:		\$0	\$3,000,000	\$8,000,000	\$0	\$0	\$0	\$0	\$11,000,000

Hardin	US-31-W	From MP 20.432 To 28.400	On NHS	Description:	ADDRESS CONGESTION, SAFETY, AND MOBILITY ALONG US 31W FROM VETERANS WAY IN ELIZABETHTOWN TO THE NORTH WILSON ROAD OVERPASS IN RADCLIFF. (2018BOP) (2024CCR)
			YES		
Item#:	4-154.30	Parent#:	4-154.00	Length	
Plan Year:	2022	Parent Year:	2008	7.97	
				Type of Work:	CONGESTION MITIGTN(O)
				Bridge ID:	

FUND	PH	2024	2025	2026	2027	2028	2029	2030	Phase Total
SPP	R	\$0	\$3,700,000	\$0	\$0	\$0	\$0	\$0	\$3,700,000
SPP	U	\$0	\$0	\$2,000,000	\$2,000,000	\$0	\$0	\$0	\$4,000,000
SPP	C	\$0	\$0	\$0	\$40,000,000	\$0	\$0	\$0	\$40,000,000
FY TOTAL:		\$0	\$3,700,000	\$2,000,000	\$42,000,000	\$0	\$0	\$0	\$47,700,000

Hardin	KY-1136	From MP 0.000 To 2.760	On NHS	Description:	RECONSTRUCTION OF KY 1136 FROM KY 1868 TO US 31W IN HARDIN COUNTY. (2024CCR)
			NO		
Item#:	4-171.00	Parent#:	99-391.07	Length	
Plan Year:	2022	Parent Year:	2018	2.76	
				Type of Work:	MINOR WIDENING
				Bridge ID:	

FUND	PH	2024	2025	2026	2027	2028	2029	2030	Phase Total
STP2	C	\$0	\$0	\$4,800,000	\$25,000,000	\$0	\$0	\$0	\$29,800,000
FY TOTAL:		\$0	\$0	\$4,800,000	\$25,000,000	\$0	\$0	\$0	\$29,800,000

**KENTUCKY TRANSPORTATION CABINET
SIX YEAR HIGHWAY PLAN
FY - 2024 THRU FY - 2030**

Hardin

On NHS Description: EXTEND RING ROAD FROM THE WESTERN KENTUCKY PARKWAY TO I-65. (REQUIRES RELOCATION OF I-65 SOUTHBOUND COMMERCIAL VEHICLE MONITORING STATION, PROJECT 4-286.10) (12CCR) (14CCR)(2020CCN) (2022CCR) (2024CCR)

Type of Work: NEW ROUTE

Item#: 4-198.00 **Parent#:** 4-198.00 **Length**
Plan Year: 2012 **Parent Year:** 2012 0.00

Bridge ID:

FUND	PH	2024	2025	2026	2027	2028	2029	2030	Phase Total
STP2	R	\$9,100,000	\$0	\$0	\$0	\$0	\$0	\$0	\$9,100,000
STP2	U	\$2,000,000	\$0	\$0	\$0	\$0	\$0	\$0	\$2,000,000
STP2	C	\$0	\$0	\$0	\$36,100,000	\$0	\$0	\$0	\$36,100,000
FY TOTAL:		\$11,100,000	\$0	\$0	\$36,100,000	\$0	\$0	\$0	\$47,200,000

Hardin US-31-W
Hart US-31-W

From MP 0.005 To 0.008
From MP 22.179 To 22.181

On NHS Description: REMOVAL OF TWO AT-GRADE CSX RAILROAD CROSSINGS ON QUARRY ROAD (CS-1518) NEAR US31W, AND THE CONSTRUCTION OF A SINGLE SEPARATED GRADE CROSSING, IN THE CITY OF UPTON IN HARDIN COUNTY. (2024CCR)

Type of Work: SAFETY-RR PROTECTN(P)

Item#: 4-201.00 **Parent#:** 99-352.16 **Length**
Plan Year: 2024 **Parent Year:** 2014 0.01

Bridge ID:

FUND	PH	2024	2025	2026	2027	2028	2029	2030	Phase Total
RRS	D	\$250,000	\$0	\$0	\$0	\$0	\$0	\$0	\$250,000
RRS	R	\$0	\$400,000	\$0	\$0	\$0	\$0	\$0	\$400,000
RRS	U	\$0	\$750,000	\$0	\$0	\$0	\$0	\$0	\$750,000
RRS	C	\$0	\$0	\$3,000,000	\$0	\$0	\$0	\$0	\$3,000,000
FY TOTAL:		\$250,000	\$1,150,000	\$3,000,000	\$0	\$0	\$0	\$0	\$4,400,000

Hardin

On NHS Description: CONSTRUCT A BYPASS OF GLENDALE. (2022BOP) (2024CCN)

Type of Work: DESIGN ENGINEERING(O)

Item#: 4-202.00 **Parent#:** 99-391.07 **Length**
Plan Year: 2024 **Parent Year:** 2018 0.00

Bridge ID:

FUND	PH	2024	2025	2026	2027	2028	2029	2030	Phase Total
SPP	D	\$0	\$500,000	\$0	\$0	\$0	\$0	\$0	\$500,000
SPP	R	\$0	\$1,500,000	\$0	\$0	\$0	\$0	\$0	\$1,500,000
SPP	U	\$0	\$1,000,000	\$0	\$0	\$0	\$0	\$0	\$1,000,000
SPP	C	\$0	\$0	\$1,000,000	\$4,600,000	\$0	\$0	\$0	\$5,600,000
FY TOTAL:		\$0	\$3,000,000	\$1,000,000	\$4,600,000	\$0	\$0	\$0	\$8,600,000

Hardin I-65

From MP 81.950 To 82.050

On NHS Description: I-65 SOUTHBOUND PORT OF ENTRY FOR A COMMERCIAL VEHICLE MONITORING STATION. (2022CCR)
YES

Type of Work: WEIGH STA REHAB(P)

Item#: 4-286.10 **Parent#:** 4-286.00 **Length**
Plan Year: 2000 **Parent Year:** 0.10

Bridge ID:

FUND	PH	2024	2025	2026	2027	2028	2029	2030	Phase Total
NH	D	\$0	\$2,080,000	\$0	\$0	\$0	\$0	\$0	\$2,080,000
NH	R	\$0	\$0	\$550,000	\$0	\$0	\$0	\$0	\$550,000
NH	C	\$0	\$0	\$0	\$0	\$10,000,000	\$10,000,000	\$10,000,000	\$30,000,000
FY TOTAL:		\$0	\$2,080,000	\$550,000	\$0	\$10,000,000	\$10,000,000	\$10,000,000	\$32,630,000

**KENTUCKY TRANSPORTATION CABINET
SIX YEAR HIGHWAY PLAN
FY - 2024 THRU FY - 2030**

Hardin		US-62		From MP 20.560 To 23.351		On NHS	Description:	IMPROVE SAFETY, MOBILITY AND GEOMETRICS ON US-62 FROM I-65 TO UPPER COLESBURG ROAD (CR-1038) (2024CCR)		
						NO				
							Type of Work:	RECONSTRUCTION(O)		
Item#:	4-442.00	Parent#:	4-442.00	Length		Bridge ID:				
Plan Year:	2018	Parent Year:	2018	2.79						
FUND	PH	2024	2025	2026	2027	2028	2029	2030	Phase Total	
SPP	D	\$0	\$1,500,000	\$0	\$0	\$0	\$0	\$0	\$1,500,000	
SPP	R	\$0	\$0	\$0	\$3,000,000	\$0	\$0	\$0	\$3,000,000	
SPP	U	\$0	\$0	\$0	\$0	\$3,000,000	\$0	\$0	\$3,000,000	
FY TOTAL:		\$0	\$1,500,000	\$0	\$3,000,000	\$3,000,000	\$0	\$0	\$7,500,000	

Hardin		US-62		From MP 18.839 To 20.560		On NHS	Description:	ADDRESS SAFETY, MOBILITY, AND ACCESS MANAGEMENT, ALONG WITH POTENTIALLY RECONFIGURING THE INTERCHANGE TO I 65. (2022CCN) (2024CCR)		
						NO				
							Type of Work:	SAFETY(P)		
Item#:	4-80200.00	Parent#:	4-80200.00	Length		Bridge ID:				
Plan Year:	2022	Parent Year:	2022	1.72						
FUND	PH	2024	2025	2026	2027	2028	2029	2030	Phase Total	
SPP	R	\$0	\$4,000,000	\$0	\$0	\$0	\$0	\$0	\$4,000,000	
SPP	U	\$0	\$0	\$400,000	\$0	\$0	\$0	\$0	\$400,000	
SPP	C	\$0	\$0	\$0	\$0	\$0	\$20,000,000	\$0	\$20,000,000	
FY TOTAL:		\$0	\$4,000,000	\$400,000	\$0	\$0	\$20,000,000	\$0	\$24,400,000	

Hardin						On NHS	Description:	EXTEND RING ROAD FROM US 31W TO KY 61 (LINCOLN PARKWAY) (2022CCN) (2024CCR)		
							Type of Work:	AIR QUALITY(P)		
Item#:	4-80250.00	Parent#:	4-80250.00	Length		Bridge ID:				
Plan Year:	2022	Parent Year:	2022	0.00						
FUND	PH	2024	2025	2026	2027	2028	2029	2030	Phase Total	
STPF	D	\$0	\$1,000,000	\$0	\$0	\$0	\$0	\$0	\$1,000,000	
SPP	R	\$0	\$0	\$1,000,000	\$1,000,000	\$0	\$0	\$0	\$2,000,000	
SPP	U	\$0	\$0	\$2,000,000	\$0	\$0	\$0	\$0	\$2,000,000	
SPP	C	\$0	\$0	\$0	\$0	\$9,000,000	\$0	\$0	\$9,000,000	
FY TOTAL:		\$0	\$1,000,000	\$3,000,000	\$1,000,000	\$9,000,000	\$0	\$0	\$14,000,000	

Hardin		KY-1600		From MP 0.000 To 3.316		On NHS	Description:	ADDRESS GEOMETRIC DEFICIENCIES ALONG KY 1600 FROM KY 361 TO THE ROUNDABOUT AT KY 220 IN RINEYVILLE. (2024CCN)		
						NO				
							Type of Work:	DESIGN ENGINEERING(O)		
Item#:	4-80301.00	Parent#:	4-80301.00	Length		Bridge ID:				
Plan Year:	2024	Parent Year:	2024	3.32						
FUND	PH	2024	2025	2026	2027	2028	2029	2030	Phase Total	
SPP	D	\$0	\$0	\$650,000	\$0	\$0	\$0	\$0	\$650,000	
SPP	R	\$0	\$0	\$0	\$1,380,000	\$0	\$0	\$0	\$1,380,000	
SPP	U	\$0	\$0	\$0	\$1,400,000	\$0	\$0	\$0	\$1,400,000	
SPP	C	\$0	\$0	\$0	\$0	\$5,960,000	\$0	\$0	\$5,960,000	
FY TOTAL:		\$0	\$0	\$650,000	\$2,780,000	\$5,960,000	\$0	\$0	\$9,390,000	

KENTUCKY TRANSPORTATION CABINET
SIX YEAR HIGHWAY PLAN
FY - 2024 THRU FY - 2030

Hardin

On NHS Description: EXTEND COMMERCE DRIVE FROM
 SPRINGFIELD ROAD TO US 31W AT KY 1136
 ON THE SOUTH SIDE OF ELIZABETHTOWN.
 (2024CCN)
Type of Work: MINOR WIDENING(O)

Item#: 4-80303.00 **Parent#:** 4-80303.00 **Length**
Plan Year: 2024 **Parent Year:** 2024 0.00

Bridge ID:

FUND	PH	2024	2025	2026	2027	2028	2029	2030	Phase Total
NH	D	\$0	\$320,000	\$0	\$0	\$0	\$0	\$0	\$320,000
NH	R	\$0	\$0	\$2,420,000	\$0	\$0	\$0	\$0	\$2,420,000
NH	U	\$0	\$0	\$0	\$1,120,000	\$0	\$0	\$0	\$1,120,000
NH	C	\$0	\$0	\$0	\$0	\$3,720,000	\$0	\$0	\$3,720,000
FY TOTAL:		\$0	\$320,000	\$2,420,000	\$1,120,000	\$3,720,000	\$0	\$0	\$7,580,000

Hardin US-62

From MP 17.200 To 17.600

On NHS Description: IMPROVE THE INTERSECTION OF US 62 AND
 THE US 31W BYPASS RAMP AT NICHOLAS
 STREET IN ELIZABETHTOWN. (2024CCN)
Type of Work: DESIGN ENGINEERING(O)

Item#: 4-80310.00 **Parent#:** 4-80310.00 **Length**
Plan Year: 2024 **Parent Year:** 2024 0.40

Bridge ID:

FUND	PH	2024	2025	2026	2027	2028	2029	2030	Phase Total
NH	D	\$520,000	\$0	\$0	\$0	\$0	\$0	\$0	\$520,000
NH	R	\$0	\$2,000,000	\$0	\$0	\$0	\$0	\$0	\$2,000,000
NH	U	\$0	\$2,000,000	\$0	\$0	\$0	\$0	\$0	\$2,000,000
NH	C	\$0	\$0	\$0	\$1,890,000	\$0	\$0	\$0	\$1,890,000
FY TOTAL:		\$520,000	\$4,000,000	\$0	\$1,890,000	\$0	\$0	\$0	\$6,410,000

Hardin US-31-W

From MP 7.990 To 9.529

On NHS Description: ADD SHOULDERS AND TURN LANES TO US
 31W BETWEEN KY 1136 AND KY 222 EAST OF
 GLENDALE. SEE GLENDALE AREA
 TRANSPORTATION STUDY. (2024CCN)
Type of Work: DESIGN ENGINEERING(O)

Item#: 4-80313.00 **Parent#:** 4-80313.00 **Length**
Plan Year: 2024 **Parent Year:** 2024 1.54

Bridge ID:

FUND	PH	2024	2025	2026	2027	2028	2029	2030	Phase Total
SPP	D	\$0	\$0	\$0	\$1,040,000	\$0	\$0	\$0	\$1,040,000
SPP	R	\$0	\$0	\$0	\$0	\$2,750,000	\$0	\$0	\$2,750,000
SPP	U	\$0	\$0	\$0	\$0	\$2,800,000	\$0	\$0	\$2,800,000
SPP	C	\$0	\$0	\$0	\$0	\$0	\$0	\$12,000,000	\$12,000,000
FY TOTAL:		\$0	\$0	\$0	\$1,040,000	\$5,550,000	\$0	\$12,000,000	\$18,590,000

Hardin US-31-W

From MP 9.529 To 14.807

On NHS Description: ADDRESS GEOMETRIC DEFICIENCIES
 ALONG US 31W FROM KY 222 TO KY 61
 (LINCOLN PARKWAY)/WESTERN KENTUCKY
 PARKWAY INTERSECTION. (2024CCN)
Type of Work: DESIGN ENGINEERING(O)

Item#: 4-80314.00 **Parent#:** 4-80314.00 **Length**
Plan Year: 2024 **Parent Year:** 2024 5.28

Bridge ID:

FUND	PH	2024	2025	2026	2027	2028	2029	2030	Phase Total
NH	D	\$0	\$0	\$0	\$2,700,000	\$0	\$0	\$0	\$2,700,000
NH	R	\$0	\$0	\$0	\$0	\$0	\$3,240,000	\$0	\$3,240,000
NH	U	\$0	\$0	\$0	\$0	\$0	\$4,200,000	\$0	\$4,200,000
NH	C	\$0	\$0	\$0	\$0	\$0	\$0	\$32,670,000	\$32,670,000
FY TOTAL:		\$0	\$0	\$0	\$2,700,000	\$0	\$7,440,000	\$32,670,000	\$42,810,000

**KENTUCKY TRANSPORTATION CABINET
SIX YEAR HIGHWAY PLAN
FY - 2024 THRU FY - 2030**

Hardin	US-31-W	From MP 19.860 To 33.243	On NHS	Description:	ADDRESS SAFETY ALONG US 31W FROM THE END OF THE CENTER BARRIER WALL ON MULDRAUGH HILL TO KY 44 IN JEFFERSON COUNTY (MP 34.626 - MP 19.856). (2024CCN)
Hardin	US-31-W	From MP 33.243 To 34.630	YES		
Meade	US-31-W	From MP 0.000 To 3.530			

Item#: 4-80364.00 **Parent#:** 4-80364.00 **Length** 18.30
Plan Year: 2024 **Parent Year:** 2024
Type of Work: SAFETY(P)
Bridge ID:

FUND	PH	2024	2025	2026	2027	2028	2029	2030	Phase Total
SPP	D	\$0	\$1,000,000	\$0	\$0	\$0	\$0	\$0	\$1,000,000
SPP	R	\$0	\$0	\$0	\$1,150,000	\$0	\$0	\$0	\$1,150,000
SPP	U	\$0	\$0	\$0	\$1,680,000	\$0	\$0	\$0	\$1,680,000
SPP	C	\$0	\$0	\$0	\$0	\$9,860,000	\$0	\$0	\$9,860,000
FY TOTAL:		\$0	\$1,000,000	\$0	\$2,830,000	\$9,860,000	\$0	\$0	\$13,690,000

Harlan	US-421	From MP 0.000 To 3.650	On NHS	Description:	IMPROVE MOBILITY ON US 421 FROM MILEPOINT 1.5 TO THE VIRGINIA STATE LINE. (2020CCR) (2022CCR) (2024CCR)
			NO		

Item#: 11-269.11 **Parent#:** 11-269.10 **Length** 3.65
Plan Year: 2020 **Parent Year:** 2006
Type of Work: MAJOR WIDENING(O)
Bridge ID:

FUND	PH	2024	2025	2026	2027	2028	2029	2030	Phase Total
HGC	C	\$0	\$26,400,000	\$0	\$0	\$0	\$0	\$0	\$26,400,000
FY TOTAL:		\$0	\$26,400,000	\$0	\$0	\$0	\$0	\$0	\$26,400,000

Harlan	KY-72	From MP 4.600 To 5.000	On NHS	Description:	EXTEND KY 72 FROM ALVA/BLACK STAR NEAR HARLAN /BELL COUNTY LINE TO LIGGETT WEST OF HARLAN CITY. APPROXIMATELY 5 MILES OF RECONSTRUCTION (2022CCN) (2024CCR)
			NO		

Item#: 11-80257.00 **Parent#:** 11-80257.00 **Length** 0.40
Plan Year: 2022 **Parent Year:** 2022
Type of Work: RECONSTRUCTION(O)
Bridge ID:

FUND	PH	2024	2025	2026	2027	2028	2029	2030	Phase Total
SPP	D	\$0	\$0	\$750,000	\$1,000,000	\$0	\$0	\$0	\$1,750,000
SPP	R	\$0	\$0	\$0	\$0	\$2,000,000	\$0	\$0	\$2,000,000
SPP	U	\$0	\$0	\$0	\$0	\$0	\$500,000	\$0	\$500,000
SPP	C	\$0	\$0	\$0	\$0	\$0	\$0	\$30,000,000	\$30,000,000
FY TOTAL:		\$0	\$0	\$750,000	\$1,000,000	\$2,000,000	\$500,000	\$30,000,000	\$34,250,000

Harlan	US-421	From MP 17.200 To 23.000	On NHS	Description:	SPOT IMPROVEMENTS TO IMPROVE GEOMETRICS AT PARTICULAR LOCATIONS OF US 421 CROSSING OVER PINE MOUNTAIN BETWEEN US 119 AND KY 221 IN HARLAN COUNTY TO ADDRESS SAFETY CONCERNS. MILEPOINT 17.2 TO MILEPOINT 23.0 (2022CCN)
			NO		

Item#: 11-80259.00 **Parent#:** 11-80259.00 **Length** 5.80
Plan Year: 2022 **Parent Year:** 2022
Type of Work: SPOT IMPROVEMENTS(O)
Bridge ID:

FUND	PH	2024	2025	2026	2027	2028	2029	2030	Phase Total
SPP	R	\$0	\$750,000	\$0	\$0	\$0	\$0	\$0	\$750,000
SPP	U	\$0	\$0	\$750,000	\$0	\$0	\$0	\$0	\$750,000
SPP	C	\$0	\$0	\$0	\$11,500,000	\$0	\$0	\$0	\$11,500,000
FY TOTAL:		\$0	\$750,000	\$750,000	\$11,500,000	\$0	\$0	\$0	\$13,000,000

KENTUCKY TRANSPORTATION CABINET
SIX YEAR HIGHWAY PLAN
FY - 2024 THRU FY - 2030

Harlan	KY-38	From MP 0.000 To 29.474	On NHS	Description:	IMPROVE SAFETY ALONG KY 38, KY 221, KY 987, US 421, AND KY 522 BY REMOVING TREES (2024CCN)
Harlan	KY-221	From MP 0.000 To 26.767	NO		
Harlan	KY-522	From MP 0.000 To 17.665		Type of Work:	SAFETY(P)
Harlan	KY-987	From MP 0.000 To 19.422		Bridge ID:	
Harlan	US-421	From MP 0.000 To 26.888	Item#: 11-80365.00	Length	
Plan Year:	2024	Parent Year:	2024	Length	120.22

FUND	PH	2024	2025	2026	2027	2028	2029	2030	Phase Total
SPP	C	\$0	\$0	\$1,000,000	\$1,000,000	\$0	\$0	\$0	\$2,000,000
FY TOTAL:		\$0	\$0	\$1,000,000	\$1,000,000	\$0	\$0	\$0	\$2,000,000

Harrison	US-62	From MP 9.060 To 10.250	On NHS	Description:	CONSTRUCT WEST US-27 CYNTHIANA BYPASS: SECTION THREE FROM US-27 NORTH TO US 62 EAST. (06CCN) (2024CCN)
Harrison			NO		
				Type of Work:	BYPASS(O)
Item#:	6-8300.00	Parent#:	6-8300.00	Length	
Plan Year:	2006	Parent Year:	2006	Length	1.19

FUND	PH	2024	2025	2026	2027	2028	2029	2030	Phase Total
SPP	D	\$0	\$0	\$1,000,000	\$1,080,000	\$0	\$0	\$0	\$2,080,000
SPP	R	\$0	\$0	\$0	\$2,900,000	\$0	\$0	\$0	\$2,900,000
SPP	U	\$0	\$0	\$0	\$0	\$570,000	\$0	\$0	\$570,000
SPP	C	\$0	\$0	\$0	\$0	\$0	\$0	\$18,250,000	\$18,250,000
FY TOTAL:		\$0	\$0	\$1,000,000	\$3,980,000	\$570,000	\$0	\$18,250,000	\$23,800,000

Harrison	US-27	From MP 12.700 To 13.400	On NHS	Description:	RECONSTRUCT US 27 FROM MP 11.9 TO MP 12.4. (12CCN)(14CCR)(18CCN) (2022CCR) (2024CCR)
			NO		
				Type of Work:	RECONSTRUCTION(O)
Item#:	6-8708.00	Parent#:	6-8708.00	Length	
Plan Year:	2012	Parent Year:	2012	Length	0.70

FUND	PH	2024	2025	2026	2027	2028	2029	2030	Phase Total
SPP	R	\$840,000	\$0	\$0	\$0	\$0	\$0	\$0	\$840,000
SPP	C	\$0	\$2,000,000	\$2,000,000	\$3,500,000	\$0	\$0	\$0	\$7,500,000
FY TOTAL:		\$840,000	\$2,000,000	\$2,000,000	\$3,500,000	\$0	\$0	\$0	\$8,340,000

Harrison	CR-1124	From MP 0.000 To 4.428	On NHS	Description:	CONSTRUCT A CONNECTOR ROAD BETWEEN OLD LAIR ROAD AND KY 982 (NEW LAIR ROAD) NEAR THE HARRISON COUNTY HIGH SCHOOL. (2022CCN) (2024CCR)
Harrison	KY-982	From MP 0.000 To 2.582	NO		
Harrison	KY-982	From MP 2.582 To 6.000		Type of Work:	AIR QUALITY(P)
Harrison	US-27	From MP 2.139 To 2.653		Bridge ID:	
Plan Year:	2022	Parent Year:	2022	Length	10.95

FUND	PH	2024	2025	2026	2027	2028	2029	2030	Phase Total
SPP	R	\$1,500,000	\$0	\$0	\$0	\$0	\$0	\$0	\$1,500,000
SPP	U	\$0	\$200,000	\$0	\$0	\$0	\$0	\$0	\$200,000
SPP	C	\$0	\$0	\$2,000,000	\$8,000,000	\$0	\$0	\$0	\$10,000,000
FY TOTAL:		\$1,500,000	\$200,000	\$2,000,000	\$8,000,000	\$0	\$0	\$0	\$11,700,000

**KENTUCKY TRANSPORTATION CABINET
SIX YEAR HIGHWAY PLAN
FY - 2024 THRU FY - 2030**

Harrison CS-1159 From MP 0.200 To 0.250

On NHS Description: CONSTRUCT A ROUNDABOUT AT THE INTERSECTION OF WEBSTER AVENUE (CS-1071) AND EDUCATION DRIVE. (2022CCN) (2024CCR)
NO

Type of Work: AIR QUALITY(P)

Item#: 6-80252.00 Parent#: 6-80252.00 Length
Plan Year: 2022 Parent Year: 2022 0.05

Bridge ID:

FUND	PH	2024	2025	2026	2027	2028	2029	2030	Phase Total
SPP	R	\$500,000	\$0	\$0	\$0	\$0	\$0	\$0	\$500,000
SPP	U	\$0	\$100,000	\$0	\$0	\$0	\$0	\$0	\$100,000
SPP	C	\$0	\$650,000	\$0	\$0	\$0	\$0	\$0	\$650,000
FY TOTAL:		\$500,000	\$750,000	\$0	\$0	\$0	\$0	\$0	\$1,250,000

Harrison KY-982 From MP 4.460 To 5.050

On NHS Description: PROVIDE A TWO WAY LEFT TURN LANE ON KY 982 (NEW LAIR ROAD) (MP 4.4 - 5.1) (2024CCN)
NO

Type of Work: CONGESTION MITIGTN(O)

Item#: 6-80353.00 Parent#: 6-80353.00 Length
Plan Year: 2024 Parent Year: 2024 0.59

Bridge ID:

FUND	PH	2024	2025	2026	2027	2028	2029	2030	Phase Total
SPP	D	\$0	\$750,000	\$0	\$0	\$0	\$0	\$0	\$750,000
SPP	R	\$0	\$0	\$0	\$600,000	\$0	\$0	\$0	\$600,000
SPP	U	\$0	\$0	\$0	\$1,500,000	\$0	\$0	\$0	\$1,500,000
SPP	C	\$0	\$0	\$0	\$0	\$8,000,000	\$0	\$0	\$8,000,000
FY TOTAL:		\$0	\$750,000	\$0	\$2,100,000	\$8,000,000	\$0	\$0	\$10,850,000

Hart KY-335 From MP 1.200 To 2.545

On NHS Description: IMPROVE MOBILITY, CONNECTIVITY AND SAFETY BY ADDRESSING COMMERCIAL AND INDUSTRIAL TRAFFIC MOVEMENT FROM US-31W SOUTH OF KY-218 TO I-65. (16CCR) (18CCR)
NO

Type of Work: ECONOMIC DEVEL(O)

Item#: 4-441.00 Parent#: 4-441.00 Length
Plan Year: 2016 Parent Year: 2016 1.35

Bridge ID:

FUND	PH	2024	2025	2026	2027	2028	2029	2030	Phase Total
STP2	C	\$6,240,000	\$0	\$0	\$0	\$0	\$0	\$0	\$6,240,000
FY TOTAL:		\$6,240,000	\$0	\$0	\$0	\$0	\$0	\$0	\$6,240,000

Hart

On NHS Description: IMPROVE CONNECTION BETWEEN KY 88 AND US 31W NEAR I-65 IN MUNFORDVILLE. (2024CCN)

Type of Work: DESIGN ENGINEERING(O)

Item#: 4-80304.00 Parent#: 4-80304.00 Length
Plan Year: 2024 Parent Year: 2024 0.00

Bridge ID:

FUND	PH	2024	2025	2026	2027	2028	2029	2030	Phase Total
NH	D	\$0	\$1,040,000	\$0	\$0	\$0	\$0	\$0	\$1,040,000
NH	R	\$0	\$0	\$0	\$1,150,000	\$0	\$0	\$0	\$1,150,000
NH	U	\$0	\$0	\$0	\$580,000	\$0	\$0	\$0	\$580,000
NH	C	\$0	\$0	\$0	\$0	\$0	\$7,440,000	\$0	\$7,440,000
FY TOTAL:		\$0	\$1,040,000	\$0	\$1,730,000	\$0	\$7,440,000	\$0	\$10,210,000

**KENTUCKY TRANSPORTATION CABINET
SIX YEAR HIGHWAY PLAN
FY - 2024 THRU FY - 2030**

Henderson	CS-1372	From MP 0.725 To 1.393	On NHS	Description:	IMPROVE THE INTERSECTION OF WATSON LANE (CS-1372) AND US 41. (2022CCR) (2024CCR)
			NO		
				Type of Work:	RECONSTRUCTION
Item#:	2-383.10	Parent#:	2-383.00	Length	Bridge ID:
Plan Year:	2022	Parent Year:	2018	0.67	

FUND	PH	2024	2025	2026	2027	2028	2029	2030	Phase Total
STP1	C	\$4,300,000	\$0	\$0	\$0	\$0	\$0	\$0	\$4,300,000
FY TOTAL:		\$4,300,000	\$0	\$0	\$0	\$0	\$0	\$0	\$4,300,000

Henderson	CS-1372	From MP 0.309 To 0.725	On NHS	Description:	ADDRESS SAFETY AND CONGESTION ALONG WATSON LANE (CR-1372). (2024CCR)
Henderson	CS-1372	From MP 1.200 To 1.395	NO		
				Type of Work:	RECONSTRUCTION(O)
Item#:	2-383.20	Parent#:	2-383.10	Length	Bridge ID:
Plan Year:	2022	Parent Year:	2022	0.61	

FUND	PH	2024	2025	2026	2027	2028	2029	2030	Phase Total
STP1	C	\$2,300,000	\$0	\$0	\$0	\$0	\$0	\$0	\$2,300,000
FY TOTAL:		\$2,300,000	\$0	\$0	\$0	\$0	\$0	\$0	\$2,300,000

Henderson			On NHS	Description:	FEDERAL 'STP' FUNDS DEDICATED TO HENDERSON FOR FY 2022-2028. (FUNDING SUBJECT TO FISCAL CONSTRAINT PENDING MPO TIP). (2020CCR) (2024CCR)
				Type of Work:	MATCHED FED FUNDS(O)
Item#:	2-700.15	Parent#:	2-700.15	Length	Bridge ID:
Plan Year:	2014	Parent Year:	2014		

FUND	PH	2024	2025	2026	2027	2028	2029	2030	Phase Total
SHN	C	\$885,000	\$0	\$0	\$0	\$0	\$0	\$0	\$885,000
FY TOTAL:		\$885,000	\$0	\$0	\$0	\$0	\$0	\$0	\$885,000

Henderson			On NHS	Description:	WORK WITH INDOT TO DEVELOP A BI-STATE PACKAGE FOR THE DELIVERY OF THE PORTION OF THE PROJECT FROM US 60 NORTH TO I-69 IN EVANSVILLE. (COSTS SHARED BY KY AND IN)(KY FEDERAL GRANT FUNDING) (2024CCR)
				Type of Work:	NEW ROUTE(O)
Item#:	2-1088.50	Parent#:	2-1088.10	Length	Bridge ID:
Plan Year:	2020	Parent Year:	2016	0.00	

FUND	PH	2024	2025	2026	2027	2028	2029	2030	Phase Total
NH	C	\$0	\$0	\$15,000,000	\$35,000,000	\$29,000,000	\$48,000,000	\$25,000,000	\$152,000,000
FY TOTAL:		\$0	\$0	\$15,000,000	\$35,000,000	\$29,000,000	\$48,000,000	\$25,000,000	\$152,000,000

Henderson			On NHS	Description:	I-69 OHIO RIVER CROSSING (ORX) AT HENDERSON/EVANSVILLE (KY SHARE) - NH FUND COMPONENT AND SGF FUND COMPONENT "CONTINGENT UPON AWARD OF A FEDERAL MULTIMODAL PROJECT DISCRETIONARY GRANT FOR THIS PROJECT". (2024CCR)
				Type of Work:	NEW ROUTE(O)
Item#:	2-1088.52	Parent#:	2-1088.50	Length	Bridge ID:
Plan Year:	2024	Parent Year:	2020	0.00	

FUND	PH	2024	2025	2026	2027	2028	2029	2030	Phase Total
IF	C	\$0	\$0	\$38,000,000	\$115,000,000	\$91,000,000	\$0	\$0	\$244,000,000
SGF	C	\$150,000,000	\$0	\$0	\$0	\$0	\$0	\$0	\$150,000,000
FY TOTAL:		\$150,000,000	\$0	\$38,000,000	\$115,000,000	\$91,000,000	\$0	\$0	\$394,000,000

**KENTUCKY TRANSPORTATION CABINET
SIX YEAR HIGHWAY PLAN
FY - 2024 THRU FY - 2030**

Henderson				On NHS	Description:	CONSTRUCT A NEW ROUTE INTO THE PARK FROM WATSON LANE. (2024CCN)			
					Type of Work:	NEW ROUTE(O)			
Item#:	2-80309.00	Parent#:	2-80309.00	Length					
Plan Year:	2024	Parent Year:	2024	0.00					
Bridge ID:									
FUND	PH	2024	2025	2026	2027	2028	2029	2030	Phase Total
SPP	D	\$0	\$675,000	\$0	\$0	\$0	\$0	\$0	\$675,000
SPP	R	\$0	\$0	\$300,000	\$0	\$0	\$0	\$0	\$300,000
SPP	U	\$0	\$0	\$50,000	\$0	\$0	\$0	\$0	\$50,000
SPP	C	\$0	\$0	\$0	\$2,900,000	\$0	\$0	\$0	\$2,900,000
FY TOTAL:		\$0	\$675,000	\$350,000	\$2,900,000	\$0	\$0	\$0	\$3,925,000

Henderson KY-425				From MP 0.000 To 4.747	On NHS	Description:	IMPROVE LEVEL OF SERVICE ON KY 425 FROM US60 TO US 41. (2024CCN)			
					YES	Type of Work:	CONGESTION MITIGTN(O)			
Item#:	2-80310.00	Parent#:	2-80310.00	Length						
Plan Year:	2024	Parent Year:	2024	4.75						
Bridge ID:										
FUND	PH	2024	2025	2026	2027	2028	2029	2030	Phase Total	
SPP	D	\$0	\$0	\$0	\$1,740,000	\$0	\$0	\$0	\$1,740,000	
SPP	R	\$0	\$0	\$0	\$0	\$0	\$660,000	\$0	\$660,000	
SPP	U	\$0	\$0	\$0	\$0	\$0	\$470,000	\$0	\$470,000	
SPP	C	\$0	\$0	\$0	\$0	\$0	\$0	\$30,160,000	\$30,160,000	
FY TOTAL:		\$0	\$0	\$0	\$1,740,000	\$0	\$1,130,000	\$30,160,000	\$33,030,000	

Henderson US-60				From MP 16.500 To 16.700	On NHS	Description:	IMPROVE EASTERN INTERSECTION OF US 60 AND KY 1078. (2024CCN)			
					NO	Type of Work:	DESIGN ENGINEERING(O)			
Item#:	2-80311.00	Parent#:	2-80311.00	Length						
Plan Year:	2024	Parent Year:	2024	0.20						
Bridge ID:										
FUND	PH	2024	2025	2026	2027	2028	2029	2030	Phase Total	
NH	D	\$0	\$0	\$0	\$270,000	\$0	\$0	\$0	\$270,000	
NH	R	\$0	\$0	\$0	\$0	\$390,000	\$0	\$0	\$390,000	
NH	U	\$0	\$0	\$0	\$0	\$440,000	\$0	\$0	\$440,000	
NH	C	\$0	\$0	\$0	\$0	\$0	\$1,620,000	\$0	\$1,620,000	
FY TOTAL:		\$0	\$0	\$0	\$270,000	\$830,000	\$1,620,000	\$0	\$2,720,000	

Henderson KY-812				From MP 5.700 To 6.110	On NHS	Description:	IMPROVE CONGESTION AND MOBILITY ON KY 812 IN THE VICINITY OF SPORTS COMPLEX (MP 5.7-6.11). (2024CCN)			
					NO	Type of Work:	CONGESTION MITIGTN(O)			
Item#:	2-80350.00	Parent#:	2-80350.00	Length						
Plan Year:	2024	Parent Year:	2024	0.41						
Bridge ID:										
FUND	PH	2024	2025	2026	2027	2028	2029	2030	Phase Total	
SPP	D	\$0	\$350,000	\$0	\$0	\$0	\$0	\$0	\$350,000	
SPP	R	\$0	\$0	\$100,000	\$0	\$0	\$0	\$0	\$100,000	
SPP	U	\$0	\$0	\$250,000	\$0	\$0	\$0	\$0	\$250,000	
SPP	C	\$0	\$0	\$1,000,000	\$1,000,000	\$0	\$0	\$0	\$2,000,000	
FY TOTAL:		\$0	\$350,000	\$1,350,000	\$1,000,000	\$0	\$0	\$0	\$2,700,000	

**KENTUCKY TRANSPORTATION CABINET
SIX YEAR HIGHWAY PLAN
FY - 2024 THRU FY - 2030**

Henry I-71 From MP 24.727 To 28.000 **On NHS** Description: IMPROVE SAFETY AND REDUCE
Oldham I-71 From MP 22.033 To 24.727 YES CONGESTION ON I-71 FROM KY-53 TO
KY-153.

Type of Work: RECONSTRUCTION

Item#: 5-552.00 Parent#: 5-552.00 Length
Plan Year: 2018 Parent Year: 2018 5.97

Bridge ID:

FUND	PH	2024	2025	2026	2027	2028	2029	2030	Phase Total
NH	D	\$0	\$0	\$0	\$5,600,000	\$0	\$0	\$0	\$5,600,000
NH	R	\$0	\$0	\$0	\$0	\$0	\$1,500,000	\$0	\$1,500,000
FY TOTAL:		\$0	\$0	\$0	\$5,600,000	\$0	\$1,500,000	\$0	\$7,100,000

Henry I-71 From MP 28.000 To 34.000 **On NHS** Description: IMPROVE SAFETY AND REDUCE
YES CONGESTION ON I-71 FROM KY 153 TO US
421. (2024CCN)

Type of Work: RECONSTRUCTION

Item#: 5-572.00 Parent#: 5-572.00 Length
Plan Year: 2024 Parent Year: 2024 6.00

Bridge ID:

FUND	PH	2024	2025	2026	2027	2028	2029	2030	Phase Total
SPP	D	\$0	\$0	\$0	\$4,320,000	\$0	\$0	\$0	\$4,320,000
SPP	R	\$0	\$0	\$0	\$0	\$0	\$0	\$1,500,000	\$1,500,000
FY TOTAL:		\$0	\$0	\$0	\$4,320,000	\$0	\$0	\$1,500,000	\$5,820,000

Henry KY-146 From MP 2.169 To 6.800 **On NHS** Description: MAJOR RECONSTRUCTION OF KY-146
NO BETWEEN NEW CASTLE AT US-421 AND
PENDLETON AT KY-153. SEGMENT 1:
PENDLETON ROAD (KY 153) TO LOST CREEK
(1/2 MILE EAST OF SAFETY KLEEN
ENTRANCE). MILE POINT 2.1 TO MILE POINT
6.8. (06CCN)(08CCR)(10CCR)(12CCR)(14CCR)
(18CCR) (2020CCR) (2022CCR) (2024CCN)

Type of Work: RECONSTRUCTION

Item#: 5-8300.00 Parent#: 5-8300.00 Length
Plan Year: 2006 Parent Year: 2006 4.63

Bridge ID:

FUND	PH	2024	2025	2026	2027	2028	2029	2030	Phase Total
STP2	R	\$0	\$0	\$0	\$75,000	\$0	\$0	\$0	\$75,000
SPP	C	\$0	\$0	\$0	\$16,385,000	\$0	\$0	\$0	\$16,385,000
FY TOTAL:		\$0	\$0	\$0	\$16,460,000	\$0	\$0	\$0	\$16,460,000

Henry KY-55 From MP 1.410 To 2.210 **On NHS** Description: REHABILITATION-OVERLAY AND WIDENING
NO EXISTING KY-55 FROM KY-22 TO CURVE AT
MP 2.210 NORTH OF EMINENCE. INCLUDES
REPLACING EXISTING CURB AND GUTTER
AND SIDEWALKS, AND RELOCATION OF
IMPACT UTILITIES. (MP 1.408 TO 2.210)
(14CCN)
(2024CCN)

Type of Work: MINOR WIDENING(O)

Item#: 5-8820.00 Parent#: 5-8820.00 Length
Plan Year: 2014 Parent Year: 2014 0.80

Bridge ID:

FUND	PH	2024	2025	2026	2027	2028	2029	2030	Phase Total
SPP	R	\$0	\$0	\$0	\$1,520,000	\$0	\$0	\$0	\$1,520,000
SPP	U	\$0	\$0	\$0	\$1,250,000	\$0	\$0	\$0	\$1,250,000
SPP	C	\$0	\$0	\$0	\$0	\$0	\$2,980,000	\$0	\$2,980,000
FY TOTAL:		\$0	\$0	\$0	\$2,770,000	\$0	\$2,980,000	\$0	\$5,750,000

**KENTUCKY TRANSPORTATION CABINET
SIX YEAR HIGHWAY PLAN
FY - 2024 THRU FY - 2030**

Henry KY-389 From MP 13.160 To 21.791 **On NHS** Description: SCOPING/PLANNING STUDY FOR KY-389 IN HENRY COUNTY FROM KY-202 (DRENNON ROAD) NORTH TO HENRY COUNTY/ CARROLL COUNTY LINE. (14CCN) (2024CCN)
NO

Type of Work: SCOPING STUDY(O)

Item#: 5-8822.00 Parent#: 5-8822.00 Length
Plan Year: 2014 Parent Year: 2014 8.63

Bridge ID:

FUND	PH	2024	2025	2026	2027	2028	2029	2030	Phase Total
SPP	D	\$0	\$500,000	\$0	\$0	\$0	\$0	\$0	\$500,000
SPP	R	\$0	\$0	\$500,000	\$0	\$0	\$0	\$0	\$500,000
SPP	U	\$0	\$0	\$250,000	\$0	\$0	\$0	\$0	\$250,000
SPP	C	\$0	\$0	\$0	\$0	\$0	\$2,000,000	\$0	\$2,000,000
FY TOTAL:		\$0	\$500,000	\$750,000	\$0	\$0	\$2,000,000	\$0	\$3,250,000

Hickman US-51 From MP 7.264 To 8.275 **On NHS** Description: CORRECT GEOMETRIC DEFICIENCIES AND IMPROVE SAFETY, ACCESS, AND REGIONAL CONNECTIVITY FROM CLAYTON STREET TO KY-703 IN CLINTON. (2022CCN) (2024CCR)
NO

Type of Work: REALIGNMENT

Item#: 1-80203.00 Parent#: 1-80203.00 Length
Plan Year: 2022 Parent Year: 2022 1.01

Bridge ID:

FUND	PH	2024	2025	2026	2027	2028	2029	2030	Phase Total
STP	R	\$0	\$1,500,000	\$0	\$0	\$0	\$0	\$0	\$1,500,000
STP	U	\$0	\$2,500,000	\$0	\$0	\$0	\$0	\$0	\$2,500,000
SPP	C	\$0	\$0	\$0	\$6,500,000	\$0	\$0	\$0	\$6,500,000
FY TOTAL:		\$0	\$4,000,000	\$0	\$6,500,000	\$0	\$0	\$0	\$10,500,000

Hickman US-51 From MP 8.275 To 13.680 **On NHS** Description: CORRECT GEOMETRIC DEFICIENCIES AND IMPROVE SAFETY, ACCESS, AND REGIONAL CONNECTIVITY FROM KY-703 IN CLINTON TO .160 MILES SOUTH OF OBION CREEK BRIDGE. (2024CCN)
NO

Type of Work: DESIGN ENGINEERING(O)

Item#: 1-80325.00 Parent#: 1-80325.00 Length
Plan Year: 2024 Parent Year: 2024 5.41

Bridge ID:

FUND	PH	2024	2025	2026	2027	2028	2029	2030	Phase Total
NH	D	\$0	\$1,700,000	\$0	\$0	\$0	\$0	\$0	\$1,700,000
NH	R	\$0	\$0	\$5,500,000	\$0	\$0	\$0	\$0	\$5,500,000
NH	U	\$0	\$0	\$0	\$4,000,000	\$0	\$0	\$0	\$4,000,000
NH	C	\$0	\$0	\$0	\$0	\$33,000,000	\$0	\$0	\$33,000,000
FY TOTAL:		\$0	\$1,700,000	\$5,500,000	\$4,000,000	\$33,000,000	\$0	\$0	\$44,200,000

**KENTUCKY TRANSPORTATION CABINET
SIX YEAR HIGHWAY PLAN
FY - 2024 THRU FY - 2030**

Hickman US-51 From MP 0.000 To 2.399 **On NHS** Description: IMPROVE SAFETY, ACCESS, AND REGIONAL CONNECTIVITY, AND ADDRESS GEOMETRIC DEFICIENCIES FROM HICKMAN C/L TO CANE CREEK BRIDGE. (2024CCN)
NO
Type of Work: SAFETY(P)

Item#: 1-80327.00 Parent#: 1-80327.00 Length
Plan Year: 2024 Parent Year: 2024 2.40
Bridge ID:

FUND	PH	2024	2025	2026	2027	2028	2029	2030	Phase Total
NH	D	\$0	\$1,000,000	\$0	\$0	\$0	\$0	\$0	\$1,000,000
NH	R	\$0	\$0	\$1,000,000	\$0	\$0	\$0	\$0	\$1,000,000
NH	U	\$0	\$0	\$0	\$2,000,000	\$0	\$0	\$0	\$2,000,000
NH	C	\$0	\$0	\$0	\$0	\$8,000,000	\$0	\$0	\$8,000,000
FY TOTAL:		\$0	\$1,000,000	\$1,000,000	\$2,000,000	\$8,000,000	\$0	\$0	\$12,000,000

Hickman US-51 From MP 4.506 To 6.650 **On NHS** Description: CORRECT GEOMETRIC DEFICIENCIES, AND IMPROVE SAFETY, ACCESS AND REGIONAL CONNECTIVITY FROM BAYOU DE CHEIN BRIDGE TO MARTIN ROAD. (2024CCN)
NO
Type of Work: DESIGN ENGINEERING(O)

Item#: 1-80328.00 Parent#: 1-80328.00 Length
Plan Year: 2024 Parent Year: 2024 2.14
Bridge ID:

FUND	PH	2024	2025	2026	2027	2028	2029	2030	Phase Total
NH	D	\$0	\$0	\$1,000,000	\$0	\$0	\$0	\$0	\$1,000,000
NH	R	\$0	\$0	\$0	\$1,000,000	\$0	\$0	\$0	\$1,000,000
NH	U	\$0	\$0	\$0	\$1,000,000	\$0	\$0	\$0	\$1,000,000
NH	C	\$0	\$0	\$0	\$0	\$6,500,000	\$0	\$0	\$6,500,000
FY TOTAL:		\$0	\$0	\$1,000,000	\$2,000,000	\$6,500,000	\$0	\$0	\$9,500,000

Hickman KY-307 From MP 0.940 To 0.941 **On NHS** Description: IMPROVE SAFETY, TRUCK MOBILITY, AND GEOMETRIC DEFICIENCIES AT THE ICR RAILROAD OVERPASS. (2024CCN)
NO
Type of Work: SAFETY-RR PROTECTN(P)

Item#: 1-80329.00 Parent#: 1-80329.00 Length
Plan Year: 2024 Parent Year: 2024 0.00
Bridge ID:

FUND	PH	2024	2025	2026	2027	2028	2029	2030	Phase Total
SPP	D	\$0	\$0	\$0	\$0	\$800,000	\$0	\$0	\$800,000
SPP	R	\$0	\$0	\$0	\$0	\$0	\$750,000	\$0	\$750,000
SPP	U	\$0	\$0	\$0	\$0	\$0	\$1,000,000	\$0	\$1,000,000
SPP	C	\$0	\$0	\$0	\$0	\$0	\$0	\$4,000,000	\$4,000,000
FY TOTAL:		\$0	\$0	\$0	\$0	\$800,000	\$1,750,000	\$4,000,000	\$6,550,000

Hickman US-51 From MP 4.506 To 6.650 **On NHS** Description: IMPROVE INTERSECTION GEMETRICS AND ADDRESS SIGHT DISTANCE ISSUES WITH ACCESS TO US 51 FROM KY 1301 AND THE ENTRANCE OF HARPERS COUNTRY HAMS NEAR CLINTON. (2024CCN)
NO
Type of Work: DESIGN ENGINEERING(O)

Item#: 1-80330.00 Parent#: 1-80330.00 Length
Plan Year: 2024 Parent Year: 2024 2.14
Bridge ID:

FUND	PH	2024	2025	2026	2027	2028	2029	2030	Phase Total
NH	D	\$0	\$500,000	\$0	\$0	\$0	\$0	\$0	\$500,000
NH	R	\$0	\$0	\$150,000	\$0	\$0	\$0	\$0	\$150,000
NH	U	\$0	\$0	\$350,000	\$0	\$0	\$0	\$0	\$350,000
NH	C	\$0	\$0	\$0	\$2,000,000	\$0	\$0	\$0	\$2,000,000
FY TOTAL:		\$0	\$500,000	\$500,000	\$2,000,000	\$0	\$0	\$0	\$3,000,000

**KENTUCKY TRANSPORTATION CABINET
SIX YEAR HIGHWAY PLAN
FY - 2024 THRU FY - 2030**

Hopkins US-41 From MP 13.650 To 15.520 **On NHS** Description: REMOVE THE MEDIAN ON US 41 (SOUTH MAIN STREET) FROM MP 13.646 TO MP 15.521 (2024CCN)
NO
Type of Work: RECONSTRUCTION
Item#: 2-129.00 Parent#: 2-129.00 Length Bridge ID:
Plan Year: 2024 Parent Year: 2024 1.87

FUND	PH	2024	2025	2026	2027	2028	2029	2030	Phase Total
NH	D	\$0	\$0	\$0	\$925,000	\$0	\$0	\$0	\$925,000
NH	R	\$0	\$0	\$0	\$0	\$700,000	\$0	\$0	\$700,000
NH	U	\$0	\$0	\$0	\$0	\$1,350,000	\$0	\$0	\$1,350,000
NH	C	\$0	\$0	\$0	\$0	\$0	\$13,200,000	\$0	\$13,200,000
FY TOTAL:		\$0	\$0	\$0	\$925,000	\$2,050,000	\$13,200,000	\$0	\$16,175,000

Hopkins KY-281 From MP 0.996 To 2.000 **On NHS** Description: IMPROVE KY-281 FROM ISLAND PARK DRIVE TO 0.25 MI NORTH OF CARRIAGE LANE (KY-2281).
NO
Type of Work: MAJOR WIDENING(O)
Item#: 2-384.00 Parent#: 2-384.00 Length Bridge ID:
Plan Year: 2018 Parent Year: 2018 1.00

FUND	PH	2024	2025	2026	2027	2028	2029	2030	Phase Total
SPP	R	\$0	\$2,000,000	\$0	\$0	\$0	\$0	\$0	\$2,000,000
SPP	U	\$0	\$1,850,000	\$0	\$0	\$0	\$0	\$0	\$1,850,000
SPP	C	\$0	\$0	\$0	\$3,200,000	\$0	\$0	\$0	\$3,200,000
FY TOTAL:		\$0	\$3,850,000	\$0	\$3,200,000	\$0	\$0	\$0	\$7,050,000

Hopkins **On NHS** Description: EXTEND MIDTOWN BLVD FROM CSX RAILROAD TO WHITTINGTON DRIVE, 500' SOUTH OF COMMERCE DRIVE. (2022CCR) (2024CCR)
Type of Work: NEW ROUTE(O)
Item#: 2-804.30 Parent#: 2-804.00 Length Bridge ID:
Plan Year: 2022 Parent Year: 2014 0.00

FUND	PH	2024	2025	2026	2027	2028	2029	2030	Phase Total
SPP	R	\$0	\$500,000	\$0	\$0	\$0	\$0	\$0	\$500,000
SPP	U	\$0	\$1,200,000	\$0	\$0	\$0	\$0	\$0	\$1,200,000
SPP	C	\$0	\$0	\$1,300,000	\$2,000,000	\$0	\$0	\$0	\$3,300,000
FY TOTAL:		\$0	\$1,700,000	\$1,300,000	\$2,000,000	\$0	\$0	\$0	\$5,000,000

Hopkins CS-1287 From MP 0.000 To 0.318 **On NHS** Description: RECONSTRUCT WHITTINGTON DRIVE BEGINNING 500' SOUTH OF COMMERCE DRIVE AND ENDING AT THE INTERSECTION OF WHITTINGTON DRIVE AND ISLAND FORD ROAD (KY 281), INCLUDING THE RECONSTRUCTION OF THE KY 281 INTERSECTION. (2022CCR) (2024CCR)
NO
Type of Work: RECONSTRUCTION
Item#: 2-804.40 Parent#: 2-804.00 Length Bridge ID:
Plan Year: 2022 Parent Year: 2014 0.32

FUND	PH	2024	2025	2026	2027	2028	2029	2030	Phase Total
SPP	R	\$0	\$2,000,000	\$0	\$0	\$0	\$0	\$0	\$2,000,000
SPP	U	\$0	\$0	\$1,500,000	\$0	\$0	\$0	\$0	\$1,500,000
SPP	C	\$0	\$0	\$0	\$3,100,000	\$0	\$0	\$0	\$3,100,000
FY TOTAL:		\$0	\$2,000,000	\$1,500,000	\$3,100,000	\$0	\$0	\$0	\$6,600,000

**KENTUCKY TRANSPORTATION CABINET
SIX YEAR HIGHWAY PLAN
FY - 2024 THRU FY - 2030**

Hopkins US-41		From MP 16.989 To 17.548			On NHS	Description:	IMPROVE NORTH MAIN STREET FROM HOSPITAL DRIVE TO KY-281. (06CCN) (12CCR)(18CCR) (2024CCR)		
					NO				
Item#:		2-8305.00	Parent#:	2-8305.00	Length	Type of Work: MAJOR WIDENING(O)			
Plan Year:		2006	Parent Year:	2006	0.56	Bridge ID:			
FUND	PH	2024	2025	2026	2027	2028	2029	2030	Phase Total
HGC	C	\$0	\$0	\$8,190,000	\$0	\$0	\$0	\$0	\$8,190,000
FY TOTAL:		\$0	\$0	\$8,190,000	\$0	\$0	\$0	\$0	\$8,190,000

Hopkins					On NHS	Description:	CONSTRUCT A 3 LANE CURB, GUTTER AND SIDEWALK ROADWAY FROM THE END OF MIDTOWN BLVD. TO THE INTERSECTION OF COMMERCE DR. AND WHITTINGTON DR. (2020CCN) (2022CCR)		
Item#:		2-80102.00	Parent#:	2-80102.00	Length	Type of Work: NEW ROUTE(O)			
Plan Year:		2020	Parent Year:	2020	0.00	Bridge ID:			
FUND	PH	2024	2025	2026	2027	2028	2029	2030	Phase Total
SPP	D	\$400,000	\$0	\$0	\$0	\$0	\$0	\$0	\$400,000
SPP	R	\$0	\$600,000	\$0	\$0	\$0	\$0	\$0	\$600,000
SPP	U	\$0	\$0	\$150,000	\$0	\$0	\$0	\$0	\$150,000
SPP	C	\$0	\$0	\$0	\$2,900,000	\$0	\$0	\$0	\$2,900,000
FY TOTAL:		\$400,000	\$600,000	\$150,000	\$2,900,000	\$0	\$0	\$0	\$4,050,000

Hopkins US-41-A		From MP 3.275 To 13.278			On NHS	Description:	IMPROVE US 41A BEGINNING AT INDUSTRIAL DR AT HOPKINS CO ENDING AT PROVIDENCE (2022CCR) (2024CCR)		
Webster US-41-A		From MP 0.000 To 1.330			NO				
Item#:		2-80105.00	Parent#:	2-80105.00	Length	Type of Work: RECONSTRUCTION(O)			
Plan Year:		2020	Parent Year:	2020	11.33	Bridge ID:			
FUND	PH	2024	2025	2026	2027	2028	2029	2030	Phase Total
NH	D	\$0	\$2,600,000	\$0	\$0	\$0	\$0	\$0	\$2,600,000
NH	R	\$0	\$0	\$0	\$2,200,000	\$0	\$0	\$0	\$2,200,000
NH	U	\$0	\$0	\$0	\$5,400,000	\$0	\$0	\$0	\$5,400,000
NH	C	\$0	\$0	\$0	\$0	\$34,800,000	\$0	\$0	\$34,800,000
FY TOTAL:		\$0	\$2,600,000	\$0	\$7,600,000	\$34,800,000	\$0	\$0	\$45,000,000

Hopkins US-41-A		From MP 8.700 To 11.200			On NHS	Description:	IMPROVE US41A BEGINNING NEAR NEBO AT MP 8.7 AND ENDING AT MP 11.2 IN HOPKINS COUNTY. (2022BOP) (2024CCN)		
					NO				
Item#:		2-80105.10	Parent#:	2-80105.00	Length	Type of Work: RECONSTRUCTION(O)			
Plan Year:		2024	Parent Year:	2020	2.50	Bridge ID:			
FUND	PH	2024	2025	2026	2027	2028	2029	2030	Phase Total
SPP	R	\$0	\$2,500,000	\$0	\$0	\$0	\$0	\$0	\$2,500,000
SPP	U	\$0	\$0	\$500,000	\$2,000,000	\$0	\$0	\$0	\$2,500,000
SPP	C	\$0	\$0	\$0	\$5,500,000	\$0	\$0	\$0	\$5,500,000
FY TOTAL:		\$0	\$2,500,000	\$500,000	\$7,500,000	\$0	\$0	\$0	\$10,500,000

**KENTUCKY TRANSPORTATION CABINET
SIX YEAR HIGHWAY PLAN
FY - 2024 THRU FY - 2030**

Hopkins KY-260 From MP 1.400 To 1.860 **On NHS** Description: IMPROVE SAFETY AND MOBILITY OF KY 260 FROM THE APPROACHES AT THE RAILROAD CROSSING IN HANSON TO THE SOUTHBOUND ON AND OFF RAMPS OF I69. (2024CCN)
NO

Item#: 2-80300.00 Parent#: 2-80300.00 Length
Plan Year: 2024 Parent Year: 2024 0.46
Type of Work: SAFETY(P)
Bridge ID:

FUND	PH	2024	2025	2026	2027	2028	2029	2030	Phase Total
SPP	D	\$0	\$590,000	\$0	\$0	\$0	\$0	\$0	\$590,000
SPP	R	\$0	\$0	\$1,000,000	\$1,000,000	\$0	\$0	\$0	\$2,000,000
SPP	U	\$0	\$0	\$0	\$1,670,000	\$0	\$0	\$0	\$1,670,000
SPP	C	\$0	\$0	\$0	\$0	\$6,760,000	\$0	\$0	\$6,760,000
FY TOTAL:		\$0	\$590,000	\$1,000,000	\$2,670,000	\$6,760,000	\$0	\$0	\$11,020,000

Jackson US-421 From MP 26.700 To 27.312 **On NHS** Description: ADDRESS SUBSTARNDARD HORIZONTAL AND VERTICAL ALIGNMENT OF US 421 IN THE CLOVER BOTTOM AREA NEAR THE STONE QUARRY. (2020CCN)
NO

Item#: 11-80104.00 Parent#: 11-80104.00 Length
Plan Year: 2020 Parent Year: 2020 0.61
Type of Work: RECONSTRUCTION(O)
Bridge ID:

FUND	PH	2024	2025	2026	2027	2028	2029	2030	Phase Total
SPP	R	\$0	\$1,540,000	\$0	\$0	\$0	\$0	\$0	\$1,540,000
SPP	U	\$0	\$220,000	\$0	\$0	\$0	\$0	\$0	\$220,000
SPP	C	\$0	\$0	\$0	\$8,400,000	\$0	\$0	\$0	\$8,400,000
FY TOTAL:		\$0	\$1,760,000	\$0	\$8,400,000	\$0	\$0	\$0	\$10,160,000

Jackson US-421 From MP 11.600 To 12.600 **On NHS** Description: ADDRESS SAFETY ISSUES WITH VERTICAL AND HORIZONTAL ALIGNMENT ON US 421 FROM MP 11.6 EAST OF PILGRIMS REST RD TO MP 12.6 (2020CCN) (2024CCR)
NO

Item#: 11-80105.00 Parent#: 11-80105.00 Length
Plan Year: 2020 Parent Year: 2020 1.00
Type of Work: SAFETY
Bridge ID:

FUND	PH	2024	2025	2026	2027	2028	2029	2030	Phase Total
SPP	R	\$1,690,000	\$0	\$0	\$0	\$0	\$0	\$0	\$1,690,000
SPP	U	\$0	\$600,000	\$0	\$0	\$0	\$0	\$0	\$600,000
SPP	C	\$0	\$0	\$2,000,000	\$3,350,000	\$0	\$0	\$0	\$5,350,000
FY TOTAL:		\$1,690,000	\$600,000	\$2,000,000	\$3,350,000	\$0	\$0	\$0	\$7,640,000

Jackson US-421 From MP 1.500 To 1.970 **On NHS** Description: ADDRESS SAFETY AND HORIZONTAL ALIGNMENT OF THE CURVE ON US 421 WITH ITS INTERSECTION AT KY 3443 (2020CCN) (2022CCR)
NO

Item#: 11-80106.00 Parent#: 11-80106.00 Length
Plan Year: 2020 Parent Year: 2020 0.47
Type of Work: RIDESHARE(P)
Bridge ID:

FUND	PH	2024	2025	2026	2027	2028	2029	2030	Phase Total
SPP	R	\$270,000	\$0	\$0	\$0	\$0	\$0	\$0	\$270,000
SPP	U	\$0	\$1,300,000	\$0	\$0	\$0	\$0	\$0	\$1,300,000
SPP	C	\$0	\$0	\$1,100,000	\$0	\$0	\$0	\$0	\$1,100,000
FY TOTAL:		\$270,000	\$1,300,000	\$1,100,000	\$0	\$0	\$0	\$0	\$2,670,000

**KENTUCKY TRANSPORTATION CABINET
SIX YEAR HIGHWAY PLAN
FY - 2024 THRU FY - 2030**

Jackson KY-578 From MP 3.800 To 4.200 **On NHS** Description: MOVE KY 578 OVER 10FT FOR IMPROVED
NO SIGHT DISTANCE AND CREATE A BETTER
APPROACH FOR MOORE CREEK GREEN
HILL ROAD (2022CCN)
Type of Work: REALIGNMENT
Item#: 11-80261.00 Parent#: 11-80261.00 Length Bridge ID:
Plan Year: 2022 Parent Year: 2022 0.40

FUND	PH	2024	2025	2026	2027	2028	2029	2030	Phase Total
SPP	R	\$40,000	\$0	\$0	\$0	\$0	\$0	\$0	\$40,000
SPP	U	\$110,000	\$0	\$0	\$0	\$0	\$0	\$0	\$110,000
SPP	C	\$0	\$1,080,000	\$0	\$0	\$0	\$0	\$0	\$1,080,000
FY TOTAL:		\$150,000	\$1,080,000	\$0	\$0	\$0	\$0	\$0	\$1,230,000

Jackson KY-290 From MP 4.700 To 8.850 **On NHS** Description: IMPROVE THE EXISTING GEOMETRIC
NO ALIGNMENTS AT TWO SPOT LOCATIONS (MP
4.7-6.3 AND 8.0-8.5) BY REALIGNING CURVES
IN HIGH CRASH CLUSTER AREAS AND
WIDENING. IMPROVE DESIGN SPEED TO 45
MPH ALONG THESE TWO SECTIONS.
(2024CCN)
Type of Work: REALIGNMENT
Item#: 11-80313.00 Parent#: 11-80313.00 Length Bridge ID:
Plan Year: 2024 Parent Year: 2024 4.15

FUND	PH	2024	2025	2026	2027	2028	2029	2030	Phase Total
SPP	D	\$0	\$1,000,000	\$0	\$0	\$0	\$0	\$0	\$1,000,000
SPP	R	\$0	\$0	\$0	\$1,500,000	\$0	\$0	\$0	\$1,500,000
SPP	U	\$0	\$0	\$0	\$1,500,000	\$0	\$0	\$0	\$1,500,000
SPP	C	\$0	\$0	\$0	\$0	\$4,500,000	\$0	\$0	\$4,500,000
FY TOTAL:		\$0	\$1,000,000	\$0	\$3,000,000	\$4,500,000	\$0	\$0	\$8,500,000

Jefferson I -265 From MP 24.450 To 26.200 **On NHS** Description: SNYDER FREEWAY; RECONSTRUCT 2
YES RAMPS AT I-265/I-64 INTERCHANGE EAST OF
LOUISVILLE. (DESIGNED WITH 5-41.00)
(2006BOPP)(12CCR) (2024CCN)
Type of Work: I-CHANGE RECONST(O)
Item#: 5-21.00 Parent#: 5-21.00 Length Bridge ID:
Plan Year: 1996 Parent Year: 1996 1.75

FUND	PH	2024	2025	2026	2027	2028	2029	2030	Phase Total
NH	R	\$0	\$0	\$0	\$3,820,000	\$0	\$0	\$0	\$3,820,000
NH	U	\$0	\$0	\$0	\$3,550,000	\$0	\$0	\$0	\$3,550,000
NH	C	\$0	\$0	\$0	\$0	\$57,540,000	\$0	\$0	\$57,540,000
FY TOTAL:		\$0	\$0	\$0	\$7,370,000	\$57,540,000	\$0	\$0	\$64,910,000

Jefferson I -71 From MP 0.000 To 2.500 **On NHS** Description: ADDITION OF NB AND SB AUXILIARY LANES
YES ON I-71 NEAR KENNEDY, INCLUDING
OPERATIONAL IMPROVEMENTS TO THE
ZORN INTERCHANGE. (2004BOPC)
(2024CCR)
Type of Work: RECONSTRUCTION
Item#: 5-48.10 Parent#: 5-48.02 Length Bridge ID:
Plan Year: 2006 Parent Year: 2006 2.50

FUND	PH	2024	2025	2026	2027	2028	2029	2030	Phase Total
NH	C	\$0	\$0	\$5,000,000	\$15,080,000	\$15,000,000	\$0	\$0	\$35,080,000
FY TOTAL:		\$0	\$0	\$5,000,000	\$15,080,000	\$15,000,000	\$0	\$0	\$35,080,000

**KENTUCKY TRANSPORTATION CABINET
SIX YEAR HIGHWAY PLAN
FY - 2024 THRU FY - 2030**

Jefferson CR-1005-H From MP 3.004 To 3.239
Jefferson KY-864 From MP 4.018 To 4.647
Jefferson KY-1065 From MP 9.647 To 10.305

On NHS Description: MAJOR REVISION OF THE INTERSECTION LOCATED AT THE OUTER LOOP, FEGENBUSH LANE, AND BEULAH CHURCH ROAD. TURN LANE TO BE COMPLETED BY TRANSPORTATION CABINET PER AGREEMENT. (04CCN)(08CCR)(10CCR)(12CCR) (2020CCN) (2022CCR) (2024CCR)

Type of Work: SAFETY(P)

Item#: 5-122.00 **Parent#:** 5-122.00 **Length**
Plan Year: 2000 **Parent Year:** 2000 1.52

Bridge ID:

FUND	PH	2024	2025	2026	2027	2028	2029	2030	Phase Total
HGC	C	\$0	\$7,077,340	\$0	\$0	\$0	\$0	\$0	\$7,077,340
FY TOTAL:		\$0	\$7,077,340	\$0	\$0	\$0	\$0	\$0	\$7,077,340

Jefferson

On NHS Description: TRAFFIC CALMING MEASURES FOR SHELBY PARK AND SMOKETOWN NEIGHBORHOODS IN LOUISVILLE. (2020CCR)

Type of Work: CONGESTION MITIGTN(O)

Item#: 5-193.00 **Parent#:** 5-193.00 **Length**
Plan Year: 2020 **Parent Year:** 2020

Bridge ID:

FUND	PH	2024	2025	2026	2027	2028	2029	2030	Phase Total
SPP	C	\$3,000,000	\$0	\$0	\$0	\$0	\$0	\$0	\$3,000,000
FY TOTAL:		\$3,000,000	\$0	\$0	\$0	\$0	\$0	\$0	\$3,000,000

Jefferson KY-1931 From MP 0.540 To 3.148

On NHS Description: WIDEN GREENWOOD ROAD FROM GREENBELT HWY TO DIXIE HWY (US-31W) (3-LANE IMPROVEMENT) FROM MP 0.54 TO MP 3.148. (98CCR)(R-04DEOB)(04CCR)(BOP2006P)(10CCR)(12CCR) (2020CCR) (2022CCR) (2024CCR)

Type of Work: MAJOR WIDENING

Item#: 5-323.01 **Parent#:** 5-323.01 **Length**
Plan Year: 1996 **Parent Year:** 1996 2.61

Bridge ID:

FUND	PH	2024	2025	2026	2027	2028	2029	2030	Phase Total
HGC	C	\$0	\$7,000,000	\$7,680,000	\$0	\$0	\$0	\$0	\$14,680,000
FY TOTAL:		\$0	\$7,000,000	\$7,680,000	\$0	\$0	\$0	\$0	\$14,680,000

Jefferson KY-1819 From MP 10.783 To 11.755

On NHS Description: RECONSTRUCT AND WIDEN KY 1819 (WATTERSON TRAIL) - PLANTSIDE DRIVE TO BLUEGRASS PARKWAY. (98CCR) (2024CCN)

Type of Work: MINOR WIDENING

Item#: 5-373.20 **Parent#:** 5-373.00 **Length**
Plan Year: 2024 **Parent Year:** 1996 0.97

Bridge ID:

FUND	PH	2024	2025	2026	2027	2028	2029	2030	Phase Total
SPP	D	\$200,000	\$0	\$0	\$0	\$0	\$0	\$0	\$200,000
SPP	U	\$0	\$1,795,000	\$0	\$0	\$0	\$0	\$0	\$1,795,000
SPP	C	\$0	\$0	\$0	\$6,900,000	\$0	\$0	\$0	\$6,900,000
FY TOTAL:		\$200,000	\$1,795,000	\$0	\$6,900,000	\$0	\$0	\$0	\$8,895,000

KENTUCKY TRANSPORTATION CABINET
SIX YEAR HIGHWAY PLAN
FY - 2024 THRU FY - 2030

Jefferson

On NHS Description: CONVERSION OF 2ND AND 3RD STREETS FROM ONE-WAY TO TWO-WAY IN DOWNTOWN LOUISVILLE – STATE FUNDED COMPONENT OF FEDERAL GRANT RECEIVED IN LATE 2023.

Type of Work: SAFETY

Item#: 5-592.00 Parent#: 5-592.00 Length
Plan Year: 2024 Parent Year: 2024

Bridge ID:

FUND	PH	2024	2025	2026	2027	2028	2029	2030	Phase Total
SPP	C	\$0	\$2,500,000	\$0	\$0	\$0	\$0	\$0	\$2,500,000
FY TOTAL:		\$0	\$2,500,000	\$0	\$0	\$0	\$0	\$0	\$2,500,000

Jefferson I -264

From MP 20.900 To 22.600

On NHS Description: RECONSTRUCT/WIDEN I-264 (WATTERSON EXPRESSWAY) FROM WESTPORT ROAD (KY-1447) TO I-71, INCLUDING THE US-42 INTERCHANGE AS A SPUJ.(PROJECT INCLUDES 5-594) (2024CCR)

Type of Work: RECONSTRUCTION

Item#: 5-804.00 Parent#: 5-390.00 Length
Plan Year: 2010 Parent Year: 1.70

Bridge ID:

FUND	PH	2024	2025	2026	2027	2028	2029	2030	Phase Total
NH	C	\$0	\$10,000,000	\$0	\$64,181,000	\$0	\$0	\$0	\$74,181,000
FY TOTAL:		\$0	\$10,000,000	\$0	\$64,181,000	\$0	\$0	\$0	\$74,181,000

Jefferson

On NHS Description: DEDICATED FEDERAL AID STP FUNDS EARMARKED FOR LOUISVILLE URBANIZED AREA AND SUBJECT TO MPO CONTROL FOR FY 2022-2028. (FUNDING SUBJECT TO FISCAL CONSTRAINT PENDING MPO TIP). (2020CCR) (2022CCR) (2024CCR)

Type of Work: MATCHED FED FUNDS(O)

Item#: 5-965.19 Parent#: 5-965.19 Length
Plan Year: 2016 Parent Year: 2016

Bridge ID:

FUND	PH	2024	2025	2026	2027	2028	2029	2030	Phase Total
SLO	C	\$25,800,000	\$26,800,000	\$26,800,000	\$26,800,000	\$26,800,000	\$26,800,000	\$26,800,000	\$186,600,000
FY TOTAL:		\$25,800,000	\$26,800,000	\$26,800,000	\$26,800,000	\$26,800,000	\$26,800,000	\$26,800,000	\$186,600,000

Jefferson I -264

From MP 0.460 To 8.220

On NHS Description: SHAWNEE EXPRESSWAY LANDSCAPING; I-264 FENCING PROJECT. (2002BOPC) (10CCR) (2024CCN)

Type of Work: TRANSP ENHANCEMENT(P)

Item#: 5-2000.77 Parent#: 5-2000.70 Length
Plan Year: 2006 Parent Year: 7.76

Bridge ID:

FUND	PH	2024	2025	2026	2027	2028	2029	2030	Phase Total
SPP	C	\$0	\$0	\$0	\$0	\$110,000	\$0	\$0	\$110,000
FY TOTAL:		\$0	\$0	\$0	\$0	\$110,000	\$0	\$0	\$110,000

**KENTUCKY TRANSPORTATION CABINET
SIX YEAR HIGHWAY PLAN
FY - 2024 THRU FY - 2030**

Jefferson CR-1007-G From MP 0.114 To 1.004 **On NHS** Description: WIDEN BUECHEL BANK ROAD TO 3 LANES
NO FROM GE APPLIANCE PARK TO BUECHEL
BY-PASS (00CCN) (FUNDING MOVED FROM
5-8105 IN 2010 ENACTED HIGHWAY PLAN
FOR R, U, AND C PHASES.) (12CCR)
(2022CCN) (\$600,000 CONGRESSIONAL
EARMARK DEMO ID KY195) (2024CCR)

Type of Work: MINOR WIDENING(O)
Bridge ID:

Item#: 5-8001.00 **Parent#:** 5-8001.00 **Length**
Plan Year: 2000 **Parent Year:** 2000 0.89

FUND	PH	2024	2025	2026	2027	2028	2029	2030	Phase Total
HGC	U	\$0	\$800,000	\$0	\$0	\$0	\$0	\$0	\$800,000
HGC	C	\$0	\$0	\$4,500,000	\$0	\$0	\$0	\$0	\$4,500,000
FY TOTAL:		\$0	\$800,000	\$4,500,000	\$0	\$0	\$0	\$0	\$5,300,000

Jefferson KY-1819 From MP 6.900 To 8.100 **On NHS** Description: RECONSTRUCT BILLTOWN ROAD FROM
NO NORTH OF COLONNADES PLACE TO SOUTH
OF EASUM ROAD. (04CCN)(06CCN)(08CCR)
(10CCR)(12CCR) (2020CCR) (2024CCR)

Type of Work: RECONSTRUCTION
Bridge ID:

Item#: 5-8203.00 **Parent#:** 5-8203.00 **Length**
Plan Year: 2004 **Parent Year:** 2004 1.20

FUND	PH	2024	2025	2026	2027	2028	2029	2030	Phase Total
HGC	C	\$0	\$3,550,498	\$0	\$0	\$0	\$0	\$0	\$3,550,498
FY TOTAL:		\$0	\$3,550,498	\$0	\$0	\$0	\$0	\$0	\$3,550,498

Jefferson KY-2053 From MP 0.000 To 1.501 **On NHS** Description: IMPROVE AND WIDEN MT WASHINGTON
NO ROAD FROM PRESTON HIGHWAY TO PENN
RUN CREEK BRIDGE. (10CCN)(SAME AS
5-8611.00) (2024CCN)

Type of Work: MINOR WIDENING(O)
Bridge ID:

Item#: 5-8205.10 **Parent#:** 5-8205.10 **Length**
Plan Year: 2010 **Parent Year:** 2010 1.50

FUND	PH	2024	2025	2026	2027	2028	2029	2030	Phase Total
SPP	R	\$0	\$0	\$1,000,000	\$2,500,000	\$0	\$0	\$0	\$3,500,000
SPP	U	\$0	\$0	\$0	\$7,200,000	\$0	\$0	\$0	\$7,200,000
SPP	C	\$0	\$0	\$0	\$0	\$0	\$10,300,000	\$0	\$10,300,000
FY TOTAL:		\$0	\$0	\$1,000,000	\$9,700,000	\$0	\$10,300,000	\$0	\$21,000,000

Jefferson US-31-W From MP 14.500 To 14.900 **On NHS** Description: MAKE BEAUTIFICATION AND
YES IMPROVEMENTS ON DIXIE HIGHWAY AT
THE WATTERSON EXPRESSWAY
EXCHANGE. (08CCN)(12CCR) (2024CCN)

Type of Work: TRANSP ENHANCEMENT(P)
Bridge ID:

Item#: 5-8507.00 **Parent#:** 5-8507.00 **Length**
Plan Year: 2008 **Parent Year:** 2008 0.40

FUND	PH	2024	2025	2026	2027	2028	2029	2030	Phase Total
SPP	C	\$0	\$0	\$0	\$102,000	\$0	\$0	\$0	\$102,000
FY TOTAL:		\$0	\$0	\$0	\$102,000	\$0	\$0	\$0	\$102,000

KENTUCKY TRANSPORTATION CABINET
SIX YEAR HIGHWAY PLAN
FY - 2024 THRU FY - 2030

Jefferson	KY-1934	From MP 8.782 To 8.785		On NHS	Description: SAFETY IMPROVEMENTS AT CR 1013F AT CRUMS LANE ELEMENTARY. (2020BOP) (2021SCHSAF) (2024CCN)
Jefferson	CR-1013-F	From MP 0.550 To 0.790		NO	
				YES	Type of Work: SAFETY-HAZARD ELIM(P)
Item#:	5-9026.00	Parent#:	99-911.50	Length	Bridge ID:
Plan Year:	2024	Parent Year:	2020	0.24	

FUND	PH	2024	2025	2026	2027	2028	2029	2030	Phase Total
SPP	D	\$350,000	\$0	\$0	\$0	\$0	\$0	\$0	\$350,000
FY TOTAL:		\$350,000	\$0	\$0	\$0	\$0	\$0	\$0	\$350,000

Jefferson	KY-1531	From MP 8.100 To 8.300		On NHS	Description: EASTWOOD FISHERSVILLE CONNECTOR TO I-64 (18CCN) (2020CCR) (2022CCR) (2024CCR)
				NO	
					Type of Work: NEW INTERCHANGE(O)
Item#:	5-80000.00	Parent#:	5-80000.00	Length	Bridge ID:
Plan Year:	2018	Parent Year:	2018	0.20	

FUND	PH	2024	2025	2026	2027	2028	2029	2030	Phase Total
NH	D	\$0	\$5,000,000	\$0	\$0	\$0	\$0	\$0	\$5,000,000
NH	R	\$0	\$0	\$0	\$0	\$0	\$8,000,000	\$0	\$8,000,000
NH	U	\$0	\$0	\$0	\$0	\$0	\$2,000,000	\$0	\$2,000,000
NH	C	\$0	\$0	\$0	\$0	\$0	\$0	\$45,000,000	\$45,000,000
FY TOTAL:		\$0	\$5,000,000	\$0	\$0	\$0	\$10,000,000	\$45,000,000	\$60,000,000

Jefferson	US-60	From MP 11.093 To 11.684		On NHS	Description: WIDEN US-60 TO 6 LANES FROM OLD SHELBYVILLE RD. TO NORTH ENGLISH STATION RD.(18CCN) (2020CCR) (2024CCR)
				YES	
					Type of Work: MAJOR WIDENING
Item#:	5-80001.00	Parent#:	5-80001.00	Length	Bridge ID:
Plan Year:	2018	Parent Year:	2018	0.59	

FUND	PH	2024	2025	2026	2027	2028	2029	2030	Phase Total
FED	R	\$0	\$0	\$560,000	\$0	\$0	\$0	\$0	\$560,000
FED	U	\$0	\$0	\$617,325	\$0	\$0	\$0	\$0	\$617,325
FED	C	\$0	\$0	\$0	\$0	\$4,325,900	\$0	\$0	\$4,325,900
FY TOTAL:		\$0	\$0	\$1,177,325	\$0	\$4,325,900	\$0	\$0	\$5,503,225

Jefferson				On NHS	Description: NEW INTERCHANGE ON I-64E EAST OF THE GENE SNYDER FREEWAY(18CCN) (2020CCR) (2024CCR)
					Type of Work: NEW INTERCHANGE(O)
Item#:	5-80002.00	Parent#:	5-80002.00	Length	Bridge ID:
Plan Year:	2018	Parent Year:	2018	0.00	

FUND	PH	2024	2025	2026	2027	2028	2029	2030	Phase Total
NH	P	\$0	\$0	\$650,000	\$0	\$0	\$0	\$0	\$650,000
FY TOTAL:		\$0	\$0	\$650,000	\$0	\$0	\$0	\$0	\$650,000

KENTUCKY TRANSPORTATION CABINET
 SIX YEAR HIGHWAY PLAN
 FY - 2024 THRU FY - 2030

Jefferson

On NHS Description: EXTEND PLANTSIDE DRIVE FROM REHL ROAD TO TAYLORSVILLE ROAD. (18CCN) (2020CCR) (2022CCR) (2024CCR)

Type of Work: NEW ROUTE(O)

Item#: 5-80003.00 Parent#: 5-80003.00 Length
Plan Year: 2018 Parent Year: 2018 0.00

Bridge ID:

FUND	PH	2024	2025	2026	2027	2028	2029	2030	Phase Total
SPP	R	\$0	\$200,000	\$0	\$0	\$0	\$0	\$0	\$200,000
SPP	U	\$0	\$800,000	\$0	\$0	\$0	\$0	\$0	\$800,000
SPP	C	\$0	\$0	\$10,000,000	\$0	\$0	\$0	\$0	\$10,000,000
FY TOTAL:		\$0	\$1,000,000	\$10,000,000	\$0	\$0	\$0	\$0	\$11,000,000

Jefferson I-65

From MP 125.557 To 126.209

On NHS Description: CONSTRUCT NEW INTERCHANGE ON KY-841 AT THE RENAISSANCE SOUTH BUSINESS PARK(18CCN) (FUNDED WITH LOCAL FUNDS) (2024CCN)

Jefferson KY-841

From MP 9.100 To 9.600

NO

Jefferson I-65

From MP 0.472 To 0.731

YES

Jefferson KY-1065

From MP 4.220 To 5.137

Type of Work: SPOT IMPROVEMENTS(O)

Item#: 5-80006.00 Parent#: 5-80006.00 Length

Bridge ID:

Plan Year: 2018 Parent Year: 2018 2.07

FUND	PH	2024	2025	2026	2027	2028	2029	2030	Phase Total
FED	C	\$0	\$0	\$1,000,000	\$13,070,000	\$0	\$0	\$0	\$14,070,000
FY TOTAL:		\$0	\$0	\$1,000,000	\$13,070,000	\$0	\$0	\$0	\$14,070,000

Jefferson CS-1596-B

From MP 0.000 To 0.056

On NHS Description: RECONSTRUCT EAST MARKET (US 31E) FROM FIRST ST TO JOHNSON ST TO IMPROVE PEDESTRIAN SAFETY AND ENHANCE ECONOMIC DEVELOPMENT. (2020CCR) (2022CCN)

Jefferson US-31-E

From MP 16.635 To 17.567

NO

YES

Type of Work: AIR QUALITY(P)

Item#: 5-80053.00 Parent#: 5-80053.00 Length
Plan Year: 2018 Parent Year: 2018 0.99

Bridge ID:

FUND	PH	2024	2025	2026	2027	2028	2029	2030	Phase Total
SPP	C	\$2,500,000	\$0	\$0	\$0	\$0	\$0	\$0	\$2,500,000
FY TOTAL:		\$2,500,000	\$0	\$0	\$0	\$0	\$0	\$0	\$2,500,000

Jefferson CR-1015-G

From MP 0.000 To 1.229

On NHS Description: WIDEN AND IMPROVE RANGELAND RD FROM POLAR LEVEL RDS TO SHEPHERDSVILLE RD (2020CCN) (2022CCR) (2024CCR)

Type of Work: MINOR WIDENING(O)

Item#: 5-80108.00 Parent#: 5-80108.00 Length
Plan Year: 2020 Parent Year: 2020 1.23

Bridge ID:

FUND	PH	2024	2025	2026	2027	2028	2029	2030	Phase Total
SPP	R	\$0	\$1,250,000	\$0	\$0	\$0	\$0	\$0	\$1,250,000
SPP	U	\$0	\$0	\$1,100,000	\$0	\$0	\$0	\$0	\$1,100,000
SPP	C	\$0	\$0	\$0	\$0	\$3,500,000	\$0	\$0	\$3,500,000
FY TOTAL:		\$0	\$1,250,000	\$1,100,000	\$0	\$3,500,000	\$0	\$0	\$5,850,000

**KENTUCKY TRANSPORTATION CABINET
SIX YEAR HIGHWAY PLAN
FY - 2024 THRU FY - 2030**

Jefferson KY-2055 From MP 0.295 To 0.763 **On NHS** Description: CONSTRUCT A SIDEWALK ALONG MT HOLLY RD FROM CHARLENE DR TO FOX AVE FOR CORAL RIDGE ELEMENTARY (2020CCN)
NO
Type of Work: TRANSP ENHANCEMENT(P)
Bridge ID:
Item#: 5-80110.00 Parent#: 5-80110.00 Length
Plan Year: 2020 Parent Year: 2020 0.47

FUND	PH	2024	2025	2026	2027	2028	2029	2030	Phase Total
SPP	D	\$150,000	\$0	\$0	\$0	\$0	\$0	\$0	\$150,000
SPP	R	\$0	\$30,000	\$0	\$0	\$0	\$0	\$0	\$30,000
SPP	U	\$0	\$30,000	\$0	\$0	\$0	\$0	\$0	\$30,000
SPP	C	\$0	\$0	\$280,000	\$0	\$0	\$0	\$0	\$280,000
FY TOTAL:		\$150,000	\$60,000	\$280,000	\$0	\$0	\$0	\$0	\$490,000

Jefferson US-31-E From MP 15.600 To 15.700 **On NHS** Description: RECONSTRUCT THE INTERSECTION OF BARDSTOWN ROAD (US 31E) AND BAXTER AVENUE (KY 1703) FOR PEDESTRIAN SAFETY
YES
Type of Work: I-CHANGE RECONST(O)
Bridge ID:
Item#: 5-80151.00 Parent#: 5-80151.00 Length
Plan Year: 2020 Parent Year: 2020 0.10

FUND	PH	2024	2025	2026	2027	2028	2029	2030	Phase Total
SPP	C	\$150,000	\$0	\$0	\$0	\$0	\$0	\$0	\$150,000
FY TOTAL:		\$150,000	\$0	\$0	\$0	\$0	\$0	\$0	\$150,000

Jefferson KY-2050 From MP 0.950 To 1.500 **On NHS** Description: REDUCE CONGESTION, IMPROVE SAFETY, AND ENHANCE MOBILITY ON KY 2050 (HERR LANE) FROM PRINCE VALIANT DRIVE/ WESTMAR TERRACE TO BEDFORD LANE. (2022CCN) (2024CCR)
NO
Type of Work: CONGESTION MITIGTN(O)
Bridge ID:
Item#: 5-80200.00 Parent#: 5-80200.00 Length
Plan Year: 2022 Parent Year: 2022 0.55

FUND	PH	2024	2025	2026	2027	2028	2029	2030	Phase Total
SPP	D	\$350,000	\$0	\$0	\$0	\$0	\$0	\$0	\$350,000
SPP	R	\$0	\$55,000	\$0	\$0	\$0	\$0	\$0	\$55,000
SPP	U	\$0	\$0	\$160,000	\$0	\$0	\$0	\$0	\$160,000
SPP	C	\$0	\$0	\$0	\$0	\$0	\$2,160,000	\$0	\$2,160,000
FY TOTAL:		\$350,000	\$55,000	\$160,000	\$0	\$0	\$2,160,000	\$0	\$2,725,000

Jefferson KY-1065 From MP 4.930 To 7.660 **On NHS** Description: IMPROVE SAFETY AND REDUCE CONGESTION ON KY 1065 (OUTER LOOP) FROM I-65 TO KY 2052 (SHEPHERDSVILLE ROAD). PROJECT WILL EVALUATE THE ADDITION OF ONE TRAVEL LANE IN EACH DIRECTION AND CONSIDER ACCOMMODATIONS FOR BICYCLISTS AND PEDESTRIANS (2022CCN) (2024CCR)
NO
Type of Work: SAFETY(P)
Bridge ID:
Item#: 5-80203.00 Parent#: 5-80203.00 Length
Plan Year: 2022 Parent Year: 2022 2.73

FUND	PH	2024	2025	2026	2027	2028	2029	2030	Phase Total
STPF	D	\$0	\$0	\$2,180,000	\$0	\$0	\$0	\$0	\$2,180,000
STPF	R	\$0	\$0	\$0	\$0	\$3,270,000	\$0	\$0	\$3,270,000
SPP	U	\$0	\$0	\$0	\$0	\$2,730,000	\$0	\$0	\$2,730,000
SPP	C	\$0	\$0	\$0	\$0	\$0	\$0	\$27,250,000	\$27,250,000
FY TOTAL:		\$0	\$0	\$2,180,000	\$0	\$6,000,000	\$0	\$27,250,000	\$35,430,000

**KENTUCKY TRANSPORTATION CABINET
SIX YEAR HIGHWAY PLAN
FY - 2024 THRU FY - 2030**

Jefferson I-65 From MP 0.000 To 0.155

On NHS Description: IMPROVE ALIGNMENT OF THE I 65 SOUTHBOUND RAMP TO BROOK/ JEFFERSON THROUGH THE ADDITION OF LANES AND IMPROVED GEOMETRY. (2022CCN) (2024CCR)

YES

Type of Work: AIR QUALITY(P)

Item#: 5-80251.00 **Parent#:** 5-80251.00 **Length**
Plan Year: 2022 **Parent Year:** 2022 0.16

Bridge ID:

FUND	PH	2024	2025	2026	2027	2028	2029	2030	Phase Total
NH	D	\$520,000	\$0	\$0	\$0	\$0	\$0	\$0	\$520,000
NH	R	\$0	\$30,000	\$0	\$0	\$0	\$0	\$0	\$30,000
NH	U	\$0	\$920,000	\$0	\$0	\$0	\$0	\$0	\$920,000
NH	C	\$0	\$0	\$1,460,000	\$10,000,000	\$0	\$0	\$0	\$11,460,000
FY TOTAL:		\$520,000	\$950,000	\$1,460,000	\$10,000,000	\$0	\$0	\$0	\$12,930,000

Jefferson US-31-E From MP 13.129 To 14.630

On NHS Description: RESURFACING, SAFETY IMPROVEMENTS, AND PEDESTRIAN ACCESS IMPROVEMENTS ON US 31E FROM MP 14.625 (EASTERN PARKWAY) TO MILEPOINT 13.125 (TAYLORSVILLE ROAD). (2022CCN) (2024CCR)

YES

Type of Work: AIR QUALITY(P)

Item#: 5-80253.00 **Parent#:** 5-80253.00 **Length**
Plan Year: 2022 **Parent Year:** 2022 1.50

Bridge ID:

FUND	PH	2024	2025	2026	2027	2028	2029	2030	Phase Total
SPP	D	\$0	\$50,000	\$0	\$0	\$0	\$0	\$0	\$50,000
SPP	C	\$0	\$0	\$450,000	\$1,000,000	\$0	\$0	\$0	\$1,450,000
FY TOTAL:		\$0	\$50,000	\$450,000	\$1,000,000	\$0	\$0	\$0	\$1,500,000

Jefferson KY-1819 From MP 11.760 To 12.810

On NHS Description: REDUCE CONGESTION, IMPROVE SAFETY, AND ENHANCE MOBILITY ON KY 1819 (WATTERSON TRAIL) FROM BLUEGRASS PARKWAY TO BLANKENBAKER PARKWAY (KY 913) (2022CCN) (2024CCR)

NO

Type of Work: AIR QUALITY(P)

Item#: 5-80258.00 **Parent#:** 5-80258.00 **Length**
Plan Year: 2022 **Parent Year:** 2022 1.05

Bridge ID:

FUND	PH	2024	2025	2026	2027	2028	2029	2030	Phase Total
SPP	D	\$0	\$200,000	\$0	\$0	\$0	\$0	\$0	\$200,000
SPP	U	\$0	\$0	\$535,000	\$1,000,000	\$0	\$0	\$0	\$1,535,000
SPP	C	\$0	\$0	\$0	\$7,200,000	\$0	\$0	\$0	\$7,200,000
FY TOTAL:		\$0	\$200,000	\$535,000	\$8,200,000	\$0	\$0	\$0	\$8,935,000

Jefferson US-31-E From MP 13.129 To 14.630

On NHS Description: RIGHT SIZING AND PEDESTRIAN ACCESS IMPROVEMENTS ON US 31E FROM MILEPOINT 14.625 TO MILEPOINT 13.125 (2022CCN)

YES

Type of Work: AIR QUALITY(P)

Item#: 5-80259.00 **Parent#:** 5-80259.00 **Length**
Plan Year: 2022 **Parent Year:** 2022 1.50

Bridge ID:

FUND	PH	2024	2025	2026	2027	2028	2029	2030	Phase Total
SPP	D	\$0	\$50,000	\$0	\$0	\$0	\$0	\$0	\$50,000
SPP	C	\$0	\$0	\$1,450,000	\$0	\$0	\$0	\$0	\$1,450,000
FY TOTAL:		\$0	\$50,000	\$1,450,000	\$0	\$0	\$0	\$0	\$1,500,000

**KENTUCKY TRANSPORTATION CABINET
SIX YEAR HIGHWAY PLAN
FY - 2024 THRU FY - 2030**

Jefferson US-31-E From MP 0.000 To 5.600 **On NHS** Description: REDUCE CONGESTION, IMPROVE SAFETY AND ENHANCE MOBILITY ALONG THE US 31E (BARDSTOWN ROAD) CORRIDOR FROM THE BULLITT/JEFFERSON COUNTY LINE TO KY 1065 (BEULAH CHURCH/SEATONVILLE ROAD). (MP 0.0 – MP 5.6) (2022CCN) (2024CCR)
YES
Type of Work: PLANNING-OKI(O)
Bridge ID:

Item#: 5-80261.00 **Parent#:** 5-80261.00 **Length**
Plan Year: 2022 **Parent Year:** 2022 5.60

FUND	PH	2024	2025	2026	2027	2028	2029	2030	Phase Total
NH	D	\$0	\$0	\$750,000	\$0	\$0	\$0	\$0	\$750,000
FY TOTAL:		\$0	\$0	\$750,000	\$0	\$0	\$0	\$0	\$750,000

Jefferson US-31-E From MP 10.967 To 13.585 **On NHS** Description: TRANSPORTATION SYSTEM MANAGEMENT & TRANSPORTATION DEMAND MANAGEMENT ACTIVITIES ON US 31E (BARDSTOWN ROAD) BETWEEN DOUGLASS BOULEVARD & HIKES LANE. TRANSPORTATION SYSTEM MANAGEMENT (TSM) PROJECTS ARE INTENDED TO IMPROVE THE OPERATION CAPACITY OF EXISTING. (2024CCN)
YES
Type of Work: DESIGN ENGINEERING(O)
Bridge ID:

Item#: 5-80300.00 **Parent#:** 5-80300.00 **Length**
Plan Year: 2024 **Parent Year:** 2024 2.62

FUND	PH	2024	2025	2026	2027	2028	2029	2030	Phase Total
SPP	P	\$0	\$0	\$200,000	\$0	\$0	\$0	\$0	\$200,000
SPP	D	\$0	\$0	\$0	\$1,740,000	\$0	\$0	\$0	\$1,740,000
SPP	R	\$0	\$0	\$0	\$0	\$3,920,000	\$0	\$0	\$3,920,000
SPP	U	\$0	\$0	\$0	\$0	\$4,080,000	\$0	\$0	\$4,080,000
SPP	C	\$0	\$0	\$0	\$0	\$0	\$0	\$15,660,000	\$15,660,000
FY TOTAL:		\$0	\$0	\$200,000	\$1,740,000	\$8,000,000	\$0	\$15,660,000	\$25,600,000

Jefferson US-31-W From MP 1.800 To 7.700 **On NHS** Description: TRANSPORTATION SYSTEM MANAGEMENT IMPROVEMENTS ON US 31W FROM KY 841 TO KY 44 IN SOUTHERN JEFFERSON COUNTY; TO INCLUDE THE CONSIDERATION OF ACCESS MANAGEMENT AND SAFETY IMPROVEMENTS. (2024CCN)
YES
Type of Work: SAFETY(P)
Bridge ID:

Item#: 5-80302.00 **Parent#:** 5-80302.00 **Length**
Plan Year: 2024 **Parent Year:** 2024 5.90

FUND	PH	2024	2025	2026	2027	2028	2029	2030	Phase Total
SPP	P	\$0	\$200,000	\$0	\$0	\$0	\$0	\$0	\$200,000
SPP	D	\$0	\$0	\$0	\$3,710,000	\$0	\$0	\$0	\$3,710,000
SPP	R	\$0	\$0	\$0	\$0	\$0	\$8,350,000	\$0	\$8,350,000
SPP	U	\$0	\$0	\$0	\$0	\$0	\$8,690,000	\$0	\$8,690,000
SPP	C	\$0	\$0	\$0	\$0	\$0	\$0	\$3,330,000	\$3,330,000
FY TOTAL:		\$0	\$200,000	\$0	\$3,710,000	\$0	\$17,040,000	\$3,330,000	\$24,280,000

KENTUCKY TRANSPORTATION CABINET
SIX YEAR HIGHWAY PLAN
FY - 2024 THRU FY - 2030

Jefferson KY-1065 From MP 6.055 To 6.155

On NHS Description: IMPROVE SAFETY AND REDUCE CONGESTION AT THE KY 1065 AND KY 61 INTERSECTION. PROJECT WILL CONSIDER ADDING A RIGHT TURN LANE ON WESTBOUND KY 1065 (OUTER LOOP) AT KY 61 (PRESTON HIGHWAY). (2024CCN)
 NO

Type of Work: CONGESTION MITIGTN(O)

Item#: 5-80303.00 **Parent#:** 5-80303.00 **Length**
Plan Year: 2024 **Parent Year:** 2024 0.10

Bridge ID:

FUND	PH	2024	2025	2026	2027	2028	2029	2030	Phase Total
SPP	D	\$0	\$0	\$200,000	\$0	\$0	\$0	\$0	\$200,000
SPP	R	\$0	\$0	\$0	\$0	\$240,000	\$0	\$0	\$240,000
SPP	U	\$0	\$0	\$0	\$0	\$240,000	\$0	\$0	\$240,000
SPP	C	\$0	\$0	\$0	\$0	\$0	\$2,400,000	\$0	\$2,400,000
FY TOTAL:		\$0	\$0	\$200,000	\$0	\$480,000	\$2,400,000	\$0	\$3,080,000

Jefferson KY-1531 From MP 9.799 To 11.888

On NHS Description: RELOCATE & RECONSTRUCT KY 1531 (JOHNSON ROAD) WITH IMPROVED GEOMETRY FROM US 60 (SHELBYVILLE ROAD) TO AIKEN ROAD. PROJECT WILL CONSIDER A 2 LANE ROAD (NO ADDITIONAL LANES) AND A 4 TO 6 FOOT SHOULDER. (2024CCN)
 NO

Type of Work: RELOCATION(O)

Item#: 5-80304.00 **Parent#:** 5-80304.00 **Length**
Plan Year: 2024 **Parent Year:** 2024 2.09

Bridge ID:

FUND	PH	2024	2025	2026	2027	2028	2029	2030	Phase Total
SPP	D	\$0	\$930,000	\$0	\$0	\$0	\$0	\$0	\$930,000
SPP	R	\$0	\$0	\$0	\$470,000	\$0	\$0	\$0	\$470,000
SPP	U	\$0	\$0	\$0	\$240,000	\$0	\$0	\$0	\$240,000
SPP	C	\$0	\$0	\$0	\$0	\$0	\$10,190,000	\$0	\$10,190,000
FY TOTAL:		\$0	\$930,000	\$0	\$710,000	\$0	\$10,190,000	\$0	\$11,830,000

Jefferson CR-1001-G From MP 2.106 To 4.058

On NHS Description: IMPROVE SAFETY AND REDUCE CONGESTION ON GRADE LANE FROM KY 1065 (OUTER LOOP) TO KY 1631 (FERN VALLEY ROAD). PROJECT DESIGN WILL EVALUATE 3-LANE WIDENING WITH TWO-WAY CENTER TURN LANE AND CONSIDER BICYCLE AND PEDESTRIAN FACILITIES. (2024CCN)
 NO

Type of Work: CONGESTION MITIGTN(O)

Item#: 5-80306.00 **Parent#:** 5-80306.00 **Length**
Plan Year: 2024 **Parent Year:** 2024 1.95

Bridge ID:

FUND	PH	2024	2025	2026	2027	2028	2029	2030	Phase Total
SPP	P	\$0	\$0	\$185,000	\$0	\$0	\$0	\$0	\$185,000
SPP	D	\$0	\$0	\$0	\$1,200,000	\$0	\$0	\$0	\$1,200,000
SPP	R	\$0	\$0	\$0	\$0	\$700,000	\$0	\$0	\$700,000
SPP	U	\$0	\$0	\$0	\$0	\$300,000	\$0	\$0	\$300,000
SPP	C	\$0	\$0	\$0	\$0	\$0	\$13,500,000	\$0	\$13,500,000
FY TOTAL:		\$0	\$0	\$185,000	\$1,200,000	\$1,000,000	\$13,500,000	\$0	\$15,885,000

**KENTUCKY TRANSPORTATION CABINET
SIX YEAR HIGHWAY PLAN
FY - 2024 THRU FY - 2030**

Jefferson KY-22 From MP 6.050 To 6.725 **On NHS** Description: IMPROVE TRAFFIC OPERATIONS ON KY 22
NO FROM JUST EAST OF MURPHY LANE TO HAUNZ LANE. PROJECT DESIGN WILL EVALUATE 3-LANE WIDENING WITH TWOWAY CENTER TURN LANE AND CONSIDER BICYCLE AND PEDESTRIAN FACILITIES. (2024CCN)

Type of Work: CONGESTION MITIGTN(O)

Item#: 5-80310.00 **Parent#:** 5-80310.00 **Length**
Plan Year: 2024 **Parent Year:** 2024 0.68

Bridge ID:

FUND	PH	2024	2025	2026	2027	2028	2029	2030	Phase Total
SPP	D	\$600,000	\$0	\$0	\$0	\$0	\$0	\$0	\$600,000
SPP	R	\$0	\$400,000	\$0	\$0	\$0	\$0	\$0	\$400,000
SPP	U	\$0	\$600,000	\$0	\$0	\$0	\$0	\$0	\$600,000
SPP	C	\$0	\$0	\$0	\$4,000,000	\$0	\$0	\$0	\$4,000,000
FY TOTAL:		\$600,000	\$1,000,000	\$0	\$4,000,000	\$0	\$0	\$0	\$5,600,000

Jefferson CS-1005-F From MP 2.151 To 2.541 **On NHS** Description: WEST KENTUCKY STREET (CS 1005)
Jefferson CS-1005-F From MP 2.541 To 3.551 NO MASTER PLAN PROJECT FROM 18TH STREET TO 4TH STREET. PROJECT WILL CONSIDER SIDEWALK IMPROVEMENTS, BICYCLE FACILITIES, IMPROVEMENTS TO THE RAIL CROSSING AT 15TH STREET, AND THE ADDITION OF STREET TREES. (2024CCN)

Type of Work: BIKE/PED FACIL(O)

Item#: 5-80311.00 **Parent#:** 5-80311.00 **Length**
Plan Year: 2024 **Parent Year:** 2024 1.40

Bridge ID:

FUND	PH	2024	2025	2026	2027	2028	2029	2030	Phase Total
SPP	D	\$0	\$500,000	\$0	\$0	\$0	\$0	\$0	\$500,000
SPP	R	\$0	\$0	\$0	\$300,000	\$0	\$0	\$0	\$300,000
SPP	U	\$0	\$0	\$0	\$300,000	\$0	\$0	\$0	\$300,000
SPP	C	\$0	\$0	\$0	\$0	\$6,600,000	\$0	\$0	\$6,600,000
FY TOTAL:		\$0	\$500,000	\$0	\$600,000	\$6,600,000	\$0	\$0	\$7,700,000

Jefferson KY-1932 From MP 3.600 To 3.900 **On NHS** Description: ADDRESS CONGESTION AND SAFETY
NO ISSUES IN THE VICINITY OF THE BRECKENRIDGE LANE (KY 1932) AND DUTCHMANS LANE INTERSECTION. (2024CCN)

Type of Work: CONGESTION MITIGTN(O)

Item#: 5-80321.00 **Parent#:** 5-80321.00 **Length**
Plan Year: 2024 **Parent Year:** 2024 0.30

Bridge ID:

FUND	PH	2024	2025	2026	2027	2028	2029	2030	Phase Total
NH	D	\$0	\$0	\$0	\$500,000	\$0	\$0	\$0	\$500,000
NH	R	\$0	\$0	\$0	\$300,000	\$0	\$0	\$0	\$300,000
NH	U	\$0	\$0	\$0	\$400,000	\$0	\$0	\$0	\$400,000
NH	C	\$0	\$0	\$0	\$0	\$2,500,000	\$0	\$0	\$2,500,000
FY TOTAL:		\$0	\$0	\$0	\$1,200,000	\$2,500,000	\$0	\$0	\$3,700,000

KENTUCKY TRANSPORTATION CABINET
SIX YEAR HIGHWAY PLAN
FY - 2024 THRU FY - 2030

Jefferson CS-1011-F From MP 0.558 To 0.758

On NHS Description: RECONSTRUCT THE INTERSECTION OF HILL STREET AND 7TH STREET TO PROVIDE LEFT TURN LANES. (2024CCN)
NO

Type of Work: RECONSTRUCTION(O)

Item#: 5-80322.00 Parent#: 5-80322.00 Length
 Plan Year: 2024 Parent Year: 2024 0.20

Bridge ID:

FUND	PH	2024	2025	2026	2027	2028	2029	2030	Phase Total
SPP	D	\$0	\$480,000	\$0	\$0	\$0	\$0	\$0	\$480,000
SPP	R	\$0	\$0	\$0	\$240,000	\$0	\$0	\$0	\$240,000
SPP	U	\$0	\$0	\$0	\$240,000	\$0	\$0	\$0	\$240,000
SPP	C	\$0	\$0	\$0	\$2,400,000	\$0	\$0	\$0	\$2,400,000
FY TOTAL:		\$0	\$480,000	\$0	\$2,880,000	\$0	\$0	\$0	\$3,360,000

Jefferson CS-1005-F From MP 2.151 To 2.541

On NHS Description: WEST KENTUCKY STREET (CS 1005) MASTER PLAN PROJECT FROM 18TH STREET TO 4TH STREET. PROJECT WILL CONSIDER SIDEWALK IMPROVEMENTS, BICYCLE FACILITIES, IMPROVEMENTS TO THE RAIL CROSSING AT 15TH STREET, AND THE ADDITION OF STREET TREES. (2024CCN)
NO

Type of Work: SAFETY(P)

Jefferson CS-1005-F From MP 2.541 To 3.551

Item#: 5-80323.00 Parent#: 5-80323.00 Length
 Plan Year: 2024 Parent Year: 2024 1.40

Bridge ID:

FUND	PH	2024	2025	2026	2027	2028	2029	2030	Phase Total
SPP	D	\$0	\$500,000	\$0	\$0	\$0	\$0	\$0	\$500,000
SPP	R	\$0	\$0	\$0	\$300,000	\$0	\$0	\$0	\$300,000
SPP	U	\$0	\$0	\$0	\$300,000	\$0	\$0	\$0	\$300,000
SPP	C	\$0	\$0	\$0	\$0	\$6,600,000	\$0	\$0	\$6,600,000
FY TOTAL:		\$0	\$500,000	\$0	\$600,000	\$6,600,000	\$0	\$0	\$7,700,000

Jefferson CS-1046-A From MP 0.000 To 0.097

On NHS Description: THIS PROJECT IS A MAJOR COMPLETE STREET RE-DESIGN OF 9TH STREET JUST WEST OF THE CENTRAL BUSINESS DISTRICT OF LOUISVILLE FROM THE OHIO RIVER SOUTH TO ITS INTERSECTION WITH BROADWAY. NINTH STREET WAS ORIGINALLY DESIGNED TO SERVE AS A FREIGHT ROUTE WITH (2024CCN)
NO

Type of Work: RECONSTRUCTION(O)

Jefferson CS-1046-A From MP 0.097 To 0.748

Jefferson CS-1176-A From MP 0.000 To 0.047

YES

Item#: 5-80324.00 Parent#: 5-80324.00 Length
 Plan Year: 2024 Parent Year: 2024 0.80

Bridge ID:

FUND	PH	2024	2025	2026	2027	2028	2029	2030	Phase Total
SPP	D	\$0	\$0	\$0	\$2,990,000	\$0	\$0	\$0	\$2,990,000
SPP	R	\$0	\$0	\$0	\$0	\$220,000	\$0	\$0	\$220,000
SPP	U	\$0	\$0	\$0	\$0	\$390,000	\$0	\$0	\$390,000
SPP	C	\$0	\$0	\$0	\$0	\$0	\$17,460,000	\$0	\$17,460,000
FY TOTAL:		\$0	\$0	\$0	\$2,990,000	\$610,000	\$17,460,000	\$0	\$21,060,000

**KENTUCKY TRANSPORTATION CABINET
SIX YEAR HIGHWAY PLAN
FY - 2024 THRU FY - 2030**

Jefferson I-65 From MP 131.000 To 136.000 **On NHS** Description: OPERATIONAL AND ACCESS STUDY FOR I-65 CORRIDOR FROM I-264 (HENRY WATTERSON EXPRESSWAY) TO BROADWAY (US 150) IN DOWNTOWN LOUISVILLE (MP 131 TO MP 136) (2018BOP). (2024CCN)
YES

Item#: 5-80328.00 Parent#: 5-80328.00 Length
Plan Year: 2024 Parent Year: 2024 5.00
Type of Work: SCOPING STUDY(O)
Bridge ID:

FUND	PH	2024	2025	2026	2027	2028	2029	2030	Phase Total
NH	D	\$0	\$10,000	\$0	\$0	\$0	\$0	\$0	\$10,000
NH	C	\$0	\$0	\$1,000,000	\$0	\$0	\$0	\$0	\$1,000,000
FY TOTAL:		\$0	\$10,000	\$1,000,000	\$0	\$0	\$0	\$0	\$1,010,000

Jefferson KY-3222 From MP 0.000 To 1.057 **On NHS** Description: SAFETY ANALYSIS OF THE KY 3222 (ROSE ISLAND ROAD) BEGINNING IN JEFFERSON COUNTY MILE POINT 0.0-1.0 AND OLDHAM COUNTY FROM 0.0 TO 3.1 (INTERSECTION OF KY 1793). (2024CCN)
Oldham KY-3222 From MP 0.000 To 3.096 NO

Item#: 5-80330.00 Parent#: 5-80330.00 Length
Plan Year: 2024 Parent Year: 2024 4.15
Type of Work: SAFETY(P)
Bridge ID:

FUND	PH	2024	2025	2026	2027	2028	2029	2030	Phase Total
SPP	P	\$200,000	\$0	\$0	\$0	\$0	\$0	\$0	\$200,000
FY TOTAL:		\$200,000	\$0	\$0	\$0	\$0	\$0	\$0	\$200,000

Jefferson CR-1003-F From MP 0.000 To 2.317 **On NHS** Description: IMPROVE SAFETY AND OPERATIONS ON ARNOLDTOWN ROAD FROM KY 1931 TO KY 907. PROJECT DESIGN WILL EVALUATE 2 LANE ROAD (NO ADDED LANES).KIPDA ID# 249 (2024CCN)
NO

Item#: 5-80331.00 Parent#: 5-80331.00 Length
Plan Year: 2024 Parent Year: 2024 2.32
Type of Work: SAFETY(P)
Bridge ID:

FUND	PH	2024	2025	2026	2027	2028	2029	2030	Phase Total
SPP	P	\$0	\$0	\$0	\$250,000	\$0	\$0	\$0	\$250,000
SPP	D	\$0	\$0	\$0	\$0	\$2,170,000	\$0	\$0	\$2,170,000
SPP	R	\$0	\$0	\$0	\$0	\$0	\$0	\$520,000	\$520,000
SPP	U	\$0	\$0	\$0	\$0	\$0	\$0	\$190,000	\$190,000
SPP	C	\$0	\$0	\$0	\$0	\$0	\$0	\$13,640,000	\$13,640,000
FY TOTAL:		\$0	\$0	\$0	\$250,000	\$2,170,000	\$0	\$14,350,000	\$16,770,000

Jefferson I-65 From MP 129.289 To 131.587 **On NHS** Description: IMPROVE SAFETY AND REDUCE CONGESTION AT THE I-65/I-264 (WATTERSON EXPRESSWAY) INTERCHANGE. (2024CCN)
YES

Item#: 5-80332.00 Parent#: 5-80332.00 Length
Plan Year: 2024 Parent Year: 2024 2.30
Type of Work: SAFETY(P)
Bridge ID:

FUND	PH	2024	2025	2026	2027	2028	2029	2030	Phase Total
NH	D	\$0	\$0	\$1,000,000	\$2,000,000	\$0	\$0	\$0	\$3,000,000
FY TOTAL:		\$0	\$0	\$1,000,000	\$2,000,000	\$0	\$0	\$0	\$3,000,000

**KENTUCKY TRANSPORTATION CABINET
SIX YEAR HIGHWAY PLAN
FY - 2024 THRU FY - 2030**

Jefferson I-64 From MP 6.348 To 12.078 **On NHS** Description: IMPROVEMENTS WITHIN THE I-64 CORRIDOR FROM THE KENNEDY INTERCHANGE TO I-264 (WATTERSON EXPRESSWAY) ADDRESSING SAFETY AND CONGESTION ISSUES. THE IMPROVEMENTS MAY INCLUDE BUT ARE NOT LIMITED TO: CONSIDERATION OF ALTERNATIVE TRANSPORTATION MODES, DEPLOYMENT (2024CCN)
YES
Type of Work: CONGESTION MITIGTN(O)

Item#: 5-80334.00 **Parent#:** 5-80334.00 **Length**
Plan Year: 2024 **Parent Year:** 2024 5.73

FUND	PH	2024	2025	2026	2027	2028	2029	2030	Phase Total
NH	D	\$0	\$0	\$0	\$2,550,000	\$0	\$0	\$0	\$2,550,000
NH	R	\$0	\$0	\$0	\$0	\$1,490,000	\$0	\$0	\$1,490,000
NH	U	\$0	\$0	\$0	\$0	\$530,000	\$0	\$0	\$530,000
NH	C	\$0	\$0	\$0	\$0	\$0	\$31,980,000	\$0	\$31,980,000
FY TOTAL:		\$0	\$0	\$0	\$2,550,000	\$2,020,000	\$31,980,000	\$0	\$36,550,000

Jefferson KY-1819 From MP 10.430 To 10.790 **On NHS** Description: ENHANCE MOBILITY AND PROVIDE SAFE ACCESS TO COMMUNITY FACILITIES ALONG KY 1819 (WATTERSON TRAIL) FROM SKYVIEW PARK (MP 10.43) TO PLANTSIDE DRIVE (MP 10.79). (2024CCN)
NO
Type of Work: SAFETY(P)

Item#: 5-80340.00 **Parent#:** 5-80340.00 **Length**
Plan Year: 2024 **Parent Year:** 2024 0.36

FUND	PH	2024	2025	2026	2027	2028	2029	2030	Phase Total
SPP	D	\$430,000	\$0	\$0	\$0	\$0	\$0	\$0	\$430,000
SPP	R	\$30,000	\$0	\$0	\$0	\$0	\$0	\$0	\$30,000
SPP	U	\$40,000	\$0	\$0	\$0	\$0	\$0	\$0	\$40,000
SPP	C	\$0	\$800,000	\$0	\$0	\$0	\$0	\$0	\$800,000
FY TOTAL:		\$500,000	\$800,000	\$0	\$0	\$0	\$0	\$0	\$1,300,000

Jefferson KY-1934 From MP 0.000 To 10.080 **On NHS** Description: IMPROVE SAFETY, REDUCE CONGESTION AND ENHANCE MOBILITY ALONG THE KY 1934 (GREENBELT HWY/ CANE RUN RD) CORRIDOR FROM THE KY 841/KY 1934 INTERCHANGE TO RALPH AVE (MP 0.0- MP 10.081). (2024CCN)
YES
Type of Work: SAFETY(P)

Item#: 5-80341.00 **Parent#:** 5-80341.00 **Length**
Plan Year: 2024 **Parent Year:** 2024 10.08

FUND	PH	2024	2025	2026	2027	2028	2029	2030	Phase Total
SPP	P	\$0	\$400,000	\$0	\$0	\$0	\$0	\$0	\$400,000
FY TOTAL:		\$0	\$400,000	\$0	\$0	\$0	\$0	\$0	\$400,000

Jefferson US-42 From MP 0.060 To 1.020 **On NHS** Description: ROADWAY RECONFIGURATION, ONE-WAY TO TWO-WAY CONVERSION. (2024CCN)
YES
Type of Work: DESIGN ENGINEERING(O)

Item#: 5-80342.00 **Parent#:** 5-80342.00 **Length**
Plan Year: 2024 **Parent Year:** 2024 0.96

FUND	PH	2024	2025	2026	2027	2028	2029	2030	Phase Total
FED	D	\$0	\$0	\$0	\$500,000	\$0	\$0	\$0	\$500,000
FED	U	\$0	\$0	\$0	\$2,200,000	\$0	\$0	\$0	\$2,200,000
FED	C	\$0	\$0	\$0	\$0	\$2,950,000	\$0	\$0	\$2,950,000
FY TOTAL:		\$0	\$0	\$0	\$2,700,000	\$2,950,000	\$0	\$0	\$5,650,000

**KENTUCKY TRANSPORTATION CABINET
SIX YEAR HIGHWAY PLAN
FY - 2024 THRU FY - 2030**

Jefferson		I-264	From MP 22.250 To 22.927		On NHS	Description:	IMPROVE TRAFFIC OPERATIONS AND IMPROVE SAFETY BY ADDRESSING WEAVING MOVEMENTS BETWEEN THE US42 AND I-71 INTERCHANGES ON EB 1-264. (2024CCN)			
					YES					
Item#:		5-80350.00	Parent#:	5-80350.00	Length	Type of Work:	SAFETY(P)			
Plan Year:		2024	Parent Year:	2024	0.68	Bridge ID:				
FUND	PH	2024	2025	2026	2027	2028	2029	2030	Phase Total	
NH	D	\$0	\$0	\$800,000	\$2,000,000	\$0	\$0	\$0	\$2,800,000	
FY TOTAL:		\$0	\$0	\$800,000	\$2,000,000	\$0	\$0	\$0	\$2,800,000	

Jefferson		KY-1865	From MP 0.500 To 5.770		On NHS	Description:	SAFETY IMPROVEMENTS ON KY 1865 (NEW CUT ROAD)/TAYLOR BOULEVARD FROM MP 0.5 (JUST SOUTH OF OLD NEW CUT ROAD) TO MP 5.766 (JUST NORTH OF THE I-264 RAMP). (2024CCN)			
					YES					
Item#:		5-80352.00	Parent#:	5-80352.00	Length	Type of Work:	SAFETY(P)			
Plan Year:		2024	Parent Year:	2024	5.27	Bridge ID:				
FUND	PH	2024	2025	2026	2027	2028	2029	2030	Phase Total	
NH	D	\$0	\$0	\$2,000,000	\$2,000,000	\$0	\$0	\$0	\$4,000,000	
NH	R	\$0	\$0	\$0	\$9,000,000	\$0	\$0	\$0	\$9,000,000	
NH	U	\$0	\$0	\$0	\$0	\$8,000,000	\$0	\$0	\$8,000,000	
NH	C	\$0	\$0	\$0	\$0	\$0	\$60,000,000	\$0	\$60,000,000	
FY TOTAL:		\$0	\$0	\$2,000,000	\$11,000,000	\$8,000,000	\$60,000,000	\$0	\$81,000,000	

Jefferson		KY-3082	From MP 0.000 To 1.538		On NHS	Description:	PLANNING STUDY FOR IMPROVEMENTS TO KY 3082 (BANK STREET) (MP 0.0-1.538). (2024CCN)			
					NO					
Item#:		5-80353.00	Parent#:	5-80353.00	Length	Type of Work:	SCOPING STUDY(O)			
Plan Year:		2024	Parent Year:	2024	1.54	Bridge ID:				
FUND	PH	2024	2025	2026	2027	2028	2029	2030	Phase Total	
SPP	P	\$300,000	\$0	\$0	\$0	\$0	\$0	\$0	\$300,000	
FY TOTAL:		\$300,000	\$0	\$0	\$0	\$0	\$0	\$0	\$300,000	

Jefferson		US-60	From MP 6.820 To 0.320		On NHS	Description:	IMPROVEMENTS FROM EASTERN PARKWAY TRANSPORTATION STUDY BETWEEN BARDSTOWN ROAD TO CHEROKEE PARK ENTRANCE (MP 6.82 -0.322) WITH A MEMORANDUM OF AGREEMENT WITH THE LOUISVILLE METRO GOVERNMENT. (2024CCN)			
					YES					
Item#:		5-80355.00	Parent#:	5-80355.00	Length	Type of Work:	DESIGN ENGINEERING(O)			
Plan Year:		2024	Parent Year:	2024	6.50	Bridge ID:				
FUND	PH	2024	2025	2026	2027	2028	2029	2030	Phase Total	
SPP	D	\$0	\$1,080,000	\$0	\$0	\$0	\$0	\$0	\$1,080,000	
SPP	U	\$0	\$0	\$450,000	\$0	\$0	\$0	\$0	\$450,000	
SPP	C	\$0	\$0	\$0	\$6,780,000	\$0	\$0	\$0	\$6,780,000	
FY TOTAL:		\$0	\$1,080,000	\$450,000	\$6,780,000	\$0	\$0	\$0	\$8,310,000	

KENTUCKY TRANSPORTATION CABINET
SIX YEAR HIGHWAY PLAN
FY - 2024 THRU FY - 2030

Jefferson US-60 From MP 3.840 To 4.150 **On NHS** Description: IMPROVEMENTS FROM EASTERN PARKWAY
 YES Description: TRANSPORTATION STUDY BETWEEN HAHN STREET TO CONCORD DRIVE (MP 3.84-4.15) WITH A MEMORANDUM OF AGREEMENT WITH THE LOUISVILLE METRO GOVERNMENT. (2024CCN)
Type of Work: DESIGN ENGINEERING(O)

Item#: 5-80356.00 **Parent#:** 5-80356.00 **Length**
Plan Year: 2024 **Parent Year:** 2024 0.31

Bridge ID:

FUND	PH	2024	2025	2026	2027	2028	2029	2030	Phase Total
SPP	D	\$0	\$0	\$0	\$990,000	\$0	\$0	\$0	\$990,000
SPP	R	\$0	\$0	\$0	\$0	\$130,000	\$0	\$0	\$130,000
SPP	U	\$0	\$0	\$0	\$0	\$410,000	\$0	\$0	\$410,000
SPP	C	\$0	\$0	\$0	\$0	\$0	\$6,100,000	\$0	\$6,100,000
FY TOTAL:		\$0	\$0	\$0	\$990,000	\$540,000	\$6,100,000	\$0	\$7,630,000

Jessamine KY-169 From MP 8.410 To 10.457 **On NHS** Description: EAST NICHOLASVILLE BYPASS SECTION 1B
 Jessamine NO Description: FROM 125 FEET NORTH OF KY 169 TO END OF PROJECT AT TIE-IN TO WEST BYPASS.
Jessamine US-27 From MP 10.825 To 11.008 **On NHS** YES Description: THIS INCLUDES THE INTERCHANGE AT US
Jessamine US-27 From MP 10.825 To 11.110 Description: 27 NORTH OF NICHOLASVILLE (14CCR)
Jessamine US-27-X From MP 0.000 To 0.061 Description: (2022CCN) (2024CCR)
Jessamine US-27-X From MP 2.378 To 3.890 **Type of Work:** NEW ROUTE(O)

Item#: 7-87.30 **Parent#:** 7-87.10 **Length**
Plan Year: 2014 **Parent Year:** 2002 4.09

Bridge ID:

FUND	PH	2024	2025	2026	2027	2028	2029	2030	Phase Total
SPP	C	\$1,000,000	\$2,000,000	\$2,000,000	\$15,000,000	\$24,460,000	\$0	\$0	\$44,460,000
FY TOTAL:		\$1,000,000	\$2,000,000	\$2,000,000	\$15,000,000	\$24,460,000	\$0	\$0	\$44,460,000

Jessamine KY-1980 From MP 0.000 To 3.205 **On NHS** Description: IMPROVE ROADWAY GEOMETRICS, TYPICAL
 NO Description: SECTION, AND ROADWAY HAZARDS ON KY
 1980 (BRANNON RD) FROM US 68
 (HARRODSBURG RD) TO US 27
 (NICHOLASVILLE RD)(12CCR)(18CCN)
 (2022CCR) (2024CCR)

Type of Work: SAFETY

Item#: 7-414.00 **Parent#:** 7-414.00 **Length**
Plan Year: 2012 **Parent Year:** 2012 3.21

Bridge ID:

FUND	PH	2024	2025	2026	2027	2028	2029	2030	Phase Total
HGC	C	\$0	\$3,725,000	\$14,000,000	\$0	\$0	\$0	\$0	\$17,725,000
FY TOTAL:		\$0	\$3,725,000	\$14,000,000	\$0	\$0	\$0	\$0	\$17,725,000

Jessamine US-27 From MP 10.867 To 15.278 **On NHS** Description: ACCESS MANAGEMENT ON NICHOLASVILLE
Fayette US-27 From MP 0.000 To 0.945 **On NHS** YES Description: ROAD BETWEEN NICHOLASVILLE AND MAN-
 O-WAR BLVD. (14CCR) (2024CCN)

Type of Work: SAFETY(P)

Item#: 7-430.00 **Parent#:** 7-430.00 **Length**
Plan Year: 2014 **Parent Year:** 2014 5.36

Bridge ID:

FUND	PH	2024	2025	2026	2027	2028	2029	2030	Phase Total
SPP	D	\$1,700,000	\$0	\$0	\$0	\$0	\$0	\$0	\$1,700,000
SPP	R	\$0	\$0	\$0	\$8,650,000	\$0	\$0	\$0	\$8,650,000
SPP	U	\$0	\$0	\$0	\$1,520,000	\$0	\$0	\$0	\$1,520,000
SPP	C	\$0	\$0	\$0	\$0	\$0	\$24,500,000	\$0	\$24,500,000
FY TOTAL:		\$1,700,000	\$0	\$0	\$10,170,000	\$0	\$24,500,000	\$0	\$36,370,000

**KENTUCKY TRANSPORTATION CABINET
SIX YEAR HIGHWAY PLAN
FY - 2024 THRU FY - 2030**

Jessamine KY-169 From MP 14.448 To 19.000 **On NHS** Description: RECONSTRUCT KY 169 FROM US 68 TO 0.54 MILES NORTH OF CLEAR CREEK RD (MP 14.448 TO MP 19.00). (16CCN) (2024CCN)
NO
Type of Work: RECONSTRUCTION(O)
Item#: 7-8906.00 Parent#: 7-8906.00 Length Bridge ID:
Plan Year: 2016 Parent Year: 2016 4.55

FUND	PH	2024	2025	2026	2027	2028	2029	2030	Phase Total
NH	D	\$3,100,000	\$0	\$0	\$0	\$0	\$0	\$0	\$3,100,000
NH	R	\$0	\$0	\$0	\$5,110,000	\$0	\$0	\$0	\$5,110,000
NH	U	\$0	\$0	\$0	\$4,870,000	\$0	\$0	\$0	\$4,870,000
NH	C	\$0	\$0	\$0	\$0	\$0	\$24,350,000	\$0	\$24,350,000
FY TOTAL:		\$3,100,000	\$0	\$0	\$9,980,000	\$0	\$24,350,000	\$0	\$37,430,000

Jessamine KY-169 From MP 18.640 To 19.180 **On NHS** Description: IMPROVE KY-169 FROM NORTH OF CLEAR CREEK RD IN JESSAMINE COUNTY TO NORTH OF KY-1967 IN WOODFORD COUNTY. (2020CCN) (2024CCR)
Woodford KY-169 From MP 0.000 To 3.540 NO
Type of Work: SPOT IMPROVEMENTS(O)
Item#: 7-80108.00 Parent#: 7-80108.00 Length Bridge ID:
Plan Year: 2020 Parent Year: 2020 4.08

FUND	PH	2024	2025	2026	2027	2028	2029	2030	Phase Total
SPP	R	\$0	\$5,150,000	\$0	\$0	\$0	\$0	\$0	\$5,150,000
SPP	U	\$0	\$0	\$0	\$5,350,000	\$0	\$0	\$0	\$5,350,000
SPP	C	\$0	\$0	\$0	\$0	\$16,800,000	\$0	\$0	\$16,800,000
FY TOTAL:		\$0	\$5,150,000	\$0	\$5,350,000	\$16,800,000	\$0	\$0	\$27,300,000

Jessamine US-68 From MP 0.000 To 1.380 **On NHS** Description: SAFETY IMPROVEMENTS: FEASIBILITY STUDY TO IMPROVE THE SAFETY AND DRIVER EXPECTATION ON US 68IN MERCER AND JESSAMINE COUNTIES NEAR THE KY RIVER. (MP 14.45 IN MERCER COUNTY TO MP 1.38 IN JESSAMINE COUNTY) (2022CCN)
Mercer US-68 From MP 14.450 To 20.058 NO
Type of Work: SAFETY(P)
Item#: 7-80251.00 Parent#: 7-80251.00 Length Bridge ID:
Plan Year: 2022 Parent Year: 2022 6.99

FUND	PH	2024	2025	2026	2027	2028	2029	2030	Phase Total
SPP	P	\$250,000	\$0	\$0	\$0	\$0	\$0	\$0	\$250,000
FY TOTAL:		\$250,000	\$0	\$0	\$0	\$0	\$0	\$0	\$250,000

Jessamine KY-169 From MP 10.630 To 11.978 **On NHS** Description: IMPROVE SAFETY AND MOBILITY ON NORTH 3RD STREET/KEENE ROAD FROM OAK ST TO US 27 (NICHOLASVILLE BYPASS) IN NICHOLASVILLE (2024CCN)
NO
Type of Work: SAFETY(P)
Item#: 7-80324.00 Parent#: 7-80324.00 Length Bridge ID:
Plan Year: 2024 Parent Year: 2024 1.35

FUND	PH	2024	2025	2026	2027	2028	2029	2030	Phase Total
SPP	D	\$0	\$0	\$0	\$1,250,000	\$0	\$0	\$0	\$1,250,000
SPP	R	\$0	\$0	\$0	\$0	\$0	\$3,750,000	\$0	\$3,750,000
SPP	U	\$0	\$0	\$0	\$0	\$0	\$2,750,000	\$0	\$2,750,000
SPP	C	\$0	\$0	\$0	\$0	\$0	\$0	\$6,500,000	\$6,500,000
FY TOTAL:		\$0	\$0	\$0	\$1,250,000	\$0	\$6,500,000	\$6,500,000	\$14,250,000

KENTUCKY TRANSPORTATION CABINET
SIX YEAR HIGHWAY PLAN
FY - 2024 THRU FY - 2030

Johnson KY-40 From MP 9.375 To 9.575 **On NHS** Description: ADDRESS GEOMETRIC AND SAFETY ISSUES AND FUTURE CONGESTION MITIGATION ON KY 40 FROM 0.10 MILE WEST OF TEAYS BR. ROAD TO 0.10 MILE EAST OF TEAYS BR. ROAD.(12CCR) (2020CCN) (2022CCR) (2024CCR)
NO

Type of Work: SAFETY(P)

Item#: 12-194.00 **Parent#:** 12-194.00 **Length**
Plan Year: 2012 **Parent Year:** 2012 0.20

Bridge ID:

FUND	PH	2024	2025	2026	2027	2028	2029	2030	Phase Total
SPP	R	\$500,000	\$0	\$0	\$0	\$0	\$0	\$0	\$500,000
SPP	U	\$500,000	\$0	\$0	\$0	\$0	\$0	\$0	\$500,000
SPP	C	\$0	\$0	\$0	\$2,300,000	\$0	\$0	\$0	\$2,300,000
FY TOTAL:		\$1,000,000	\$0	\$0	\$2,300,000	\$0	\$0	\$0	\$3,300,000

Johnson KY-40 From MP 9.155 To 9.800 **On NHS** Description: IMPROVE ROADWAY GEOMETRICS AND CAPACITY ON KY 40 FROM KY 321 TO GARBAGE HOLLOW (2020CCN) (2022CCR) (2024CCR)
NO

Type of Work: SAFETY(P)

Item#: 12-80100.00 **Parent#:** 12-80100.00 **Length**
Plan Year: 2020 **Parent Year:** 2020 0.65

Bridge ID:

FUND	PH	2024	2025	2026	2027	2028	2029	2030	Phase Total
SPP	D	\$811,000	\$0	\$0	\$0	\$0	\$0	\$0	\$811,000
SPP	R	\$0	\$0	\$0	\$579,000	\$0	\$0	\$0	\$579,000
SPP	U	\$0	\$0	\$0	\$7,019,000	\$0	\$0	\$0	\$7,019,000
SPP	C	\$0	\$0	\$0	\$0	\$9,253,000	\$0	\$0	\$9,253,000
FY TOTAL:		\$811,000	\$0	\$0	\$7,598,000	\$9,253,000	\$0	\$0	\$17,662,000

Johnson KY-321 From MP 7.113 To 8.791 **On NHS** Description: ADDRESS CONGESTION AND SAFETY ISSUES ON KY 321 FROM THE 6TH STREET TO THE JUNCTION OF KY 321 AND KY 40 (2020CCN) (SAME AS 12-8102 IN 2020 HIGHWAY PLAN) (2022CCR)
NO

Type of Work: AIR QUALITY(P)

Item#: 12-80116.00 **Parent#:** 12-80116.00 **Length**
Plan Year: 2022 **Parent Year:** 2022 1.68

Bridge ID:

FUND	PH	2024	2025	2026	2027	2028	2029	2030	Phase Total
SPP	D	\$0	\$1,770,000	\$0	\$0	\$0	\$0	\$0	\$1,770,000
SPP	R	\$0	\$0	\$0	\$6,650,000	\$0	\$0	\$0	\$6,650,000
SPP	U	\$0	\$0	\$0	\$3,170,000	\$0	\$0	\$0	\$3,170,000
SPP	C	\$0	\$0	\$0	\$0	\$0	\$37,220,000	\$0	\$37,220,000
FY TOTAL:		\$0	\$1,770,000	\$0	\$9,820,000	\$0	\$37,220,000	\$0	\$48,810,000

Johnson KY-40 From MP 8.000 To 9.500 **On NHS** Description: CONSTRUCT ACCESS ROAD TO PROPOSED JOHNSON COUNTY HIGH SCHOOL AND MIDDLE SCHOOL CAMPUS. TO INTERSECT WITH KY 40 AT MILEPOINT 8.85 (2022CCN) (2024CCR)
NO

Type of Work: NEW ROUTE(O)

Item#: 12-80250.00 **Parent#:** 12-80250.00 **Length**
Plan Year: 2022 **Parent Year:** 2022 1.50

Bridge ID:

FUND	PH	2024	2025	2026	2027	2028	2029	2030	Phase Total
SPP	R	\$750,000	\$0	\$0	\$0	\$0	\$0	\$0	\$750,000
SPP	U	\$0	\$350,000	\$0	\$0	\$0	\$0	\$0	\$350,000
SPP	C	\$0	\$0	\$2,000,000	\$8,609,253	\$0	\$0	\$0	\$10,609,253
FY TOTAL:		\$750,000	\$350,000	\$2,000,000	\$8,609,253	\$0	\$0	\$0	\$11,709,253

**KENTUCKY TRANSPORTATION CABINET
SIX YEAR HIGHWAY PLAN
FY - 2024 THRU FY - 2030**

Kenton	I -75	From MP 191.277 To 191.777			On NHS	Description:	INITIATE PRELIMINARY ENGINEERING, ENVIRONMENTAL STUDIES AND OTHER PRECONSTRUCTION ACTIVITIES TO UPGRADE THE EXISTING I-71/75 BRENT SPENCE BRIDGE CORRIDOR AT THE OHIO RIVER BETWEEN COVINGTON, KY AND CINCINNATI, OHIO. (02KYD) (2024CCR)			
					YES					
Item#:	6-17.00	Parent#:	6-17.00	Length		Type of Work:	CONGESTION MITIGTN(O)			
Plan Year:	2000	Parent Year:	2000	0.50		Bridge ID:				
FUND	PH	2024	2025	2026	2027	2028	2029	2030	Phase Total	
NH	C	\$0	\$0	\$0	\$0	\$5,000,000	\$64,330,000	\$142,590,000	\$211,920,000	
FY TOTAL:		\$0	\$0	\$0	\$0	\$5,000,000	\$64,330,000	\$142,590,000	\$211,920,000	

Kenton					On NHS	Description:	CONSTRUCT A COMPANION BRIDGE TO THE EXISTING I-71/75 BRENT SPENCE BRIDGE OVER THE OHIO RIVER BETWEEN COVINGTON, KY AND CINCINNATI, OH. (FEDERAL GRANT FUNDING) (2024CCR)			
Item#:	6-17.30	Parent#:	6-17.00	Length		Type of Work:	CONGESTION MITIGTN(O)			
Plan Year:	2022	Parent Year:	2000			Bridge ID:				
FUND	PH	2024	2025	2026	2027	2028	2029	2030	Phase Total	
KYD	C	\$20,000,000	\$108,000,000	\$230,400,000	\$172,000,000	\$172,000,000	\$158,270,000	\$82,410,000	\$943,080,000	
FY TOTAL:		\$20,000,000	\$108,000,000	\$230,400,000	\$172,000,000	\$172,000,000	\$158,270,000	\$82,410,000	\$943,080,000	

Kenton					On NHS	Description:	CONSTRUCT A COMPANION BRIDGE TO THE EXISTING I-71/75 BRENT SPENCE BRIDGE OVER THE OHIO RIVER BETWEEN COVINGTON, KY AND CINCINNATI, OH. (DEDICATED STATE GENERAL FUNDS) (2024CCR)			
Item#:	6-17.31	Parent#:	6-17.30	Length		Type of Work:	CONGESTION MITIGTN(O)			
Plan Year:	2022	Parent Year:	2022			Bridge ID:				
FUND	PH	2024	2025	2026	2027	2028	2029	2030	Phase Total	
SGF	C	\$18,000,000	\$54,000,000	\$74,600,000	\$53,000,000	\$48,000,000	\$2,400,000	\$0	\$250,000,000	
FY TOTAL:		\$18,000,000	\$54,000,000	\$74,600,000	\$53,000,000	\$48,000,000	\$2,400,000	\$0	\$250,000,000	

Kenton					On NHS	Description:	CONSTRUCT A COMPANION BRIDGE TO THE EXISTING I-71/75 BRENT SPENCE BRIDGE OVER THE OHIO RIVER BETWEEN COVINGTON, KY AND CINCINNATI, OH. (GARVEE BONDS) (2024CCR)			
Item#:	6-17.32	Parent#:	6-17.30	Length		Type of Work:	CONGESTION MITIGTN(O)			
Plan Year:	2022	Parent Year:	2022			Bridge ID:				
FUND	PH	2024	2025	2026	2027	2028	2029	2030	Phase Total	
IF	C	\$0	\$0	\$150,000,000	\$0	\$0	\$0	\$0	\$150,000,000	
FY TOTAL:		\$0	\$0	\$150,000,000	\$0	\$0	\$0	\$0	\$150,000,000	

**KENTUCKY TRANSPORTATION CABINET
SIX YEAR HIGHWAY PLAN
FY - 2024 THRU FY - 2030**

Kenton KY-17 From MP 18.150 To 18.900 **On NHS** Description: IMPROVE SAFETY AND REDUCE CONGESTION ON KY-17 AT THE I-275 INTERCHANGE. (18CCR) (2020CCR) (2024CCR)
YES
Type of Work: CONGESTION MITIGATION

Item#: 6-449.00 Parent#: 6-449.00 Length
Plan Year: 2018 Parent Year: 2018 0.75

FUND	PH	2024	2025	2026	2027	2028	2029	2030	Phase Total
STPF	R	\$10,500,000	\$0	\$0	\$0	\$0	\$0	\$0	\$10,500,000
STPF	U	\$0	\$2,000,000	\$0	\$0	\$0	\$0	\$0	\$2,000,000
STPF	C	\$0	\$0	\$0	\$10,500,000	\$0	\$0	\$0	\$10,500,000
FY TOTAL:		\$10,500,000	\$2,000,000	\$0	\$10,500,000	\$0	\$0	\$0	\$23,000,000

Kenton KY-1303 From MP 5.010 To 6.248 **On NHS** Description: IMPROVE SAFETY AND REDUCE CONGESTION ALONG KY-1303 (TURKEYFOOT RD) FROM DUDLEY RD TO US-25 (DIXIE HWY). (18CCR) (2020CCR) (2024CCR)
NO
Type of Work: CONGESTION MITIGATION

Item#: 6-450.00 Parent#: 6-450.00 Length
Plan Year: 2018 Parent Year: 2018 1.24

FUND	PH	2024	2025	2026	2027	2028	2029	2030	Phase Total
STPF	D	\$3,500,000	\$0	\$0	\$0	\$0	\$0	\$0	\$3,500,000
STPF	R	\$0	\$0	\$0	\$4,680,000	\$0	\$0	\$0	\$4,680,000
STPF	U	\$0	\$0	\$0	\$3,000,000	\$0	\$0	\$0	\$3,000,000
STPF	C	\$0	\$0	\$0	\$0	\$0	\$28,000,000	\$0	\$28,000,000
FY TOTAL:		\$3,500,000	\$0	\$0	\$7,680,000	\$0	\$28,000,000	\$0	\$39,180,000

Kenton US-25 From MP 8.583 To 8.667 **On NHS** Description: IMPROVE EXISTING ALIGNMENT WITH BUTTERMILK PIKE, ORPHANAGE ROAD, AND US 25. FT. MITCHELL WILL PAY \$50,000 TOWARD DESIGN. (16CCN)(18CCN) (2020CCR) (2022CCR) (2024CCR)
NO
Type of Work: RECONSTRUCTION(O)

Item#: 6-8951.00 Parent#: 6-8951.00 Length
Plan Year: 2016 Parent Year: 2016 0.08

FUND	PH	2024	2025	2026	2027	2028	2029	2030	Phase Total
STPF	R	\$0	\$0	\$8,000,000	\$10,000,000	\$0	\$0	\$0	\$18,000,000
STPF	U	\$0	\$0	\$0	\$0	\$2,500,000	\$0	\$0	\$2,500,000
STPF	C	\$0	\$0	\$0	\$0	\$6,000,000	\$0	\$0	\$6,000,000
FY TOTAL:		\$0	\$0	\$8,000,000	\$10,000,000	\$8,500,000	\$0	\$0	\$26,500,000

KENTUCKY TRANSPORTATION CABINET
SIX YEAR HIGHWAY PLAN
FY - 2024 THRU FY - 2030

Kenton KY-236 From MP 0.141 To 1.368 **On NHS** Description: RECONSTRUCT KY 236 (STEVENSON ROAD) FROM ALICE STREET TO JACQUELINE DRIVE.(18CCN) (2020CCR) KENTON CO. GOVERNMENT WILL ALLOCATE \$250,000 TO SANITARY SEWER AND WATERLINE RELOCATION. THE CITY OF ERLANGER UP TO \$350,000. THE CITY OF ERLANGER IS ELIGIBLE TO APPLY TO SD1 FOR UP TO 50% OF THE TOTAL COST OF STORM WATER INFRASTRUCTURE. (2022CCR) (2024CCR)
NO
Type of Work: RECONSTRUCTION
Item#: 6-80002.00 Parent#: 6-80002.00 Length
Plan Year: 2018 Parent Year: 2018 1.23
Bridge ID:

FUND	PH	2024	2025	2026	2027	2028	2029	2030	Phase Total
HGC	R	\$0	\$7,000,000	\$0	\$0	\$0	\$0	\$0	\$7,000,000
HGC	U	\$0	\$1,630,000	\$0	\$0	\$0	\$0	\$0	\$1,630,000
HGC	C	\$0	\$0	\$22,000,000	\$0	\$0	\$0	\$0	\$22,000,000
FY TOTAL:		\$0	\$8,630,000	\$22,000,000	\$0	\$0	\$0	\$0	\$30,630,000

Kenton KY-17 From MP 17.268 To 19.600 **On NHS** Description: RESURFACE AND REPAIR MEDIAN ON KY 17 FROM PIONEER PARK TO KYLES LANE (2020CCN) (2024CCR)
YES
Type of Work: SAFETY(P)
Item#: 6-80104.00 Parent#: 6-80104.00 Length
Plan Year: 2020 Parent Year: 2020 2.33
Bridge ID:

FUND	PH	2024	2025	2026	2027	2028	2029	2030	Phase Total
SPP	D	\$0	\$50,000	\$0	\$0	\$0	\$0	\$0	\$50,000
SPP	C	\$0	\$2,010,000	\$0	\$0	\$0	\$0	\$0	\$2,010,000
FY TOTAL:		\$0	\$2,060,000	\$0	\$0	\$0	\$0	\$0	\$2,060,000

Kenton KY-2373 From MP 0.000 To 0.804 **On NHS** Description: WIDEN KENTON LANDS ROAD FROM US 25 TO RIGGS ROAD (2020CCN) (2022CCR) (2024CCR)
NO
Type of Work: MINOR WIDENING(O)
Item#: 6-80105.00 Parent#: 6-80105.00 Length
Plan Year: 2020 Parent Year: 2020 0.80
Bridge ID:

FUND	PH	2024	2025	2026	2027	2028	2029	2030	Phase Total
NH	D	\$0	\$3,000,000	\$0	\$0	\$0	\$0	\$0	\$3,000,000
NH	R	\$0	\$0	\$0	\$0	\$17,830,000	\$0	\$0	\$17,830,000
NH	U	\$0	\$0	\$0	\$0	\$5,600,000	\$0	\$0	\$5,600,000
NH	C	\$0	\$0	\$0	\$0	\$0	\$30,000,000	\$0	\$30,000,000
FY TOTAL:		\$0	\$3,000,000	\$0	\$0	\$23,430,000	\$30,000,000	\$0	\$56,430,000

Kenton I-75 From MP 0.000 To 0.326 **On NHS** Description: IMPROVE NORTHBOUND ENTRANCE RAMP ONTO I 75 FROM KYLES LANE (KY 1072) (2020CCN) (2022CCR)
YES
Type of Work: CONGESTION MITIGTN(O)
Item#: 6-80106.00 Parent#: 6-80106.00 Length
Plan Year: 2020 Parent Year: 2020 0.33
Bridge ID:

FUND	PH	2024	2025	2026	2027	2028	2029	2030	Phase Total
SPP	D	\$0	\$500,000	\$0	\$0	\$0	\$0	\$0	\$500,000
SPP	R	\$0	\$0	\$1,275,000	\$0	\$0	\$0	\$0	\$1,275,000
SPP	U	\$0	\$0	\$0	\$250,000	\$0	\$0	\$0	\$250,000
SPP	C	\$0	\$0	\$0	\$0	\$5,180,000	\$0	\$0	\$5,180,000
FY TOTAL:		\$0	\$500,000	\$1,275,000	\$250,000	\$5,180,000	\$0	\$0	\$7,205,000

KENTUCKY TRANSPORTATION CABINET
SIX YEAR HIGHWAY PLAN
FY - 2024 THRU FY - 2030

Kenton	KY-16	From MP 5.500 To 9.300	On NHS	Description:	IMPROVE SAFETY AND REDUCE CONGESTION ALONG KY 16 (TAYLOR MILL RD) FROM KY 2047 (SENOUR RD) TO KY 536 (HARRIS PIKE); INCLUDE MULTIMODAL NEEDS. (2024CCN)				
			NO						
				Type of Work:	CONGESTION MITIGTN(O)				
Item#:	6-80300.00	Parent#:	6-80300.00	Length					
Plan Year:	2024	Parent Year:	2024	3.80					
				Bridge ID:					
FUND	PH	2024	2025	2026	2027	2028	2029	2030	Phase Total
SPP	D	\$0	\$0	\$0	\$5,400,000	\$0	\$0	\$0	\$5,400,000
SPP	R	\$0	\$0	\$0	\$0	\$24,000,000	\$0	\$0	\$24,000,000
SPP	U	\$0	\$0	\$0	\$0	\$3,480,000	\$0	\$0	\$3,480,000
SPP	C	\$0	\$0	\$0	\$0	\$0	\$60,000,000	\$0	\$60,000,000
FY TOTAL:		\$0	\$0	\$0	\$5,400,000	\$27,480,000	\$60,000,000	\$0	\$92,880,000

Kenton	KY-2373	From MP 3.820 To 5.400	On NHS	Description:	ADDRESS SAFETY AND MOBILITY ALONG KY 2373 (BROMLEY CRESCENT SPRINGS RD) FROM WEST INTERSECTION WITH AMSTERDAM RD/ST JOHNS RD TO HIGHWATER RD. (2024CCN)				
			NO						
				Type of Work:	SAFETY(P)				
Item#:	6-80305.00	Parent#:	6-80305.00	Length					
Plan Year:	2024	Parent Year:	2024	1.58					
				Bridge ID:					
FUND	PH	2024	2025	2026	2027	2028	2029	2030	Phase Total
SPP	D	\$0	\$1,560,000	\$0	\$0	\$0	\$0	\$0	\$1,560,000
SPP	R	\$0	\$0	\$0	\$3,600,000	\$0	\$0	\$0	\$3,600,000
SPP	U	\$0	\$0	\$0	\$2,900,000	\$0	\$0	\$0	\$2,900,000
SPP	C	\$0	\$0	\$0	\$0	\$0	\$15,360,000	\$0	\$15,360,000
FY TOTAL:		\$0	\$1,560,000	\$0	\$6,500,000	\$0	\$15,360,000	\$0	\$23,420,000

Kenton	KY-1501	From MP 1.700 To 2.230	On NHS	Description:	ADDRESS SAFETY AND GEOMETRIC DEFICIENCIES ALONG KY 1501 (HANDS PIKE) FROM EDWIN DRIVE TO KY 16. (2024CCN)				
			NO						
				Type of Work:	SAFETY(P)				
Item#:	6-80307.00	Parent#:	6-80307.00	Length					
Plan Year:	2024	Parent Year:	2024	0.53					
				Bridge ID:					
FUND	PH	2024	2025	2026	2027	2028	2029	2030	Phase Total
SPP	D	\$0	\$930,000	\$0	\$0	\$0	\$0	\$0	\$930,000
SPP	R	\$0	\$0	\$0	\$2,600,000	\$0	\$0	\$0	\$2,600,000
SPP	U	\$0	\$0	\$0	\$930,000	\$0	\$0	\$0	\$930,000
SPP	C	\$0	\$0	\$0	\$0	\$10,540,000	\$0	\$0	\$10,540,000
FY TOTAL:		\$0	\$930,000	\$0	\$3,530,000	\$10,540,000	\$0	\$0	\$15,000,000

Kenton	KY-1501	From MP 1.250 To 1.700	On NHS	Description:	ADDRESS SAFETY AND GEOMETRIC DEFICIENCIES ALONG KY 1501 (HANDS PIKE) FROM OTTER TO EDWIN DRIVES. (2024CCN)				
			NO						
				Type of Work:	SAFETY(P)				
Item#:	6-80308.00	Parent#:	6-80308.00	Length					
Plan Year:	2024	Parent Year:	2024	0.45					
				Bridge ID:					
FUND	PH	2024	2025	2026	2027	2028	2029	2030	Phase Total
SPP	D	\$0	\$1,320,000	\$0	\$0	\$0	\$0	\$0	\$1,320,000
SPP	R	\$0	\$0	\$0	\$4,200,000	\$0	\$0	\$0	\$4,200,000
SPP	U	\$0	\$0	\$0	\$1,320,000	\$0	\$0	\$0	\$1,320,000
SPP	C	\$0	\$0	\$0	\$0	\$0	\$9,900,000	\$0	\$9,900,000
FY TOTAL:		\$0	\$1,320,000	\$0	\$5,520,000	\$0	\$9,900,000	\$0	\$16,740,000

KENTUCKY TRANSPORTATION CABINET
SIX YEAR HIGHWAY PLAN
FY - 2024 THRU FY - 2030

Kenton	I-75	From MP 182.700 To 185.700	On NHS	Description:	RECONSTRUCT I-75 INTERCHANGE AT KY 236 (DONALDSON HIGHWAY). (2024CCN)
				Type of Work:	NEW INTERCHANGE(O)
Item#:	6-80309.00	Parent#:	6-80309.00	Length	
Plan Year:	2024	Parent Year:	2024	3.00	
Bridge ID:					

FUND	PH	2024	2025	2026	2027	2028	2029	2030	Phase Total
NH	D	\$0	\$0	\$0	\$2,000,000	\$0	\$0	\$0	\$2,000,000
NH	R	\$0	\$0	\$0	\$0	\$8,000,000	\$0	\$0	\$8,000,000
NH	U	\$0	\$0	\$0	\$0	\$0	\$2,000,000	\$0	\$2,000,000
NH	C	\$0	\$0	\$0	\$0	\$0	\$0	\$19,000,000	\$19,000,000
FY TOTAL:		\$0	\$0	\$0	\$2,000,000	\$8,000,000	\$2,000,000	\$19,000,000	\$31,000,000

Knott	KY-80	From MP 14.690 To 16.000	On NHS	Description:	ELIMINATE ROCKFALL HAZARDS FROM KY 2029 TO ROCK FORK ROAD.
			YES	Type of Work:	SAFETY
Item#:	12-158.00	Parent#:	12-158.00	Length	
Plan Year:	2022	Parent Year:	2022	1.31	
Bridge ID:					

FUND	PH	2024	2025	2026	2027	2028	2029	2030	Phase Total
PROT	R	\$221,000	\$0	\$0	\$0	\$0	\$0	\$0	\$221,000
PROT	U	\$649,000	\$0	\$0	\$0	\$0	\$0	\$0	\$649,000
PROT	C	\$0	\$5,849,000	\$0	\$0	\$0	\$0	\$0	\$5,849,000
FY TOTAL:		\$870,000	\$5,849,000	\$0	\$0	\$0	\$0	\$0	\$6,719,000

Knott	KY-1231	From MP 6.982 To 7.982	On NHS	Description:	NEW CONSTRUCTION OF ONE MILE STRETCH OF KY-1231 BEGINNING AT BRIDGE AFTER LEAVING KY-550. (04CCN) (06CCR)(08CCR)(10CCR)(12CCR) (2020CCN)
			NO	Type of Work:	RESURFACING(P)
Item#:	12-8200.00	Parent#:	12-8200.00	Length	
Plan Year:	2004	Parent Year:	2004	1.00	
Bridge ID:					

FUND	PH	2024	2025	2026	2027	2028	2029	2030	Phase Total
SPP	C	\$0	\$4,920,000	\$0	\$0	\$0	\$0	\$0	\$4,920,000
FY TOTAL:		\$0	\$4,920,000	\$0	\$0	\$0	\$0	\$0	\$4,920,000

Knott	KY-80	From MP 11.620 To 11.740	On NHS	Description:	ELIMINATE ROCKFALL HAZARDS 0.2 MILE WEST OF INTERSECTION OF KY 1087 & KY 80. (2024CCN)
			YES	Type of Work:	LANDSLIDE REPAIR(P)
Item#:	12-80301.00	Parent#:	12-80301.00	Length	
Plan Year:	2024	Parent Year:	2024	0.12	
Bridge ID:					

FUND	PH	2024	2025	2026	2027	2028	2029	2030	Phase Total
SPP	D	\$216,000	\$0	\$0	\$0	\$0	\$0	\$0	\$216,000
SPP	R	\$0	\$110,000	\$0	\$0	\$0	\$0	\$0	\$110,000
SPP	U	\$0	\$0	\$108,000	\$0	\$0	\$0	\$0	\$108,000
SPP	C	\$0	\$0	\$844,000	\$0	\$0	\$0	\$0	\$844,000
FY TOTAL:		\$216,000	\$110,000	\$952,000	\$0	\$0	\$0	\$0	\$1,278,000

KENTUCKY TRANSPORTATION CABINET
SIX YEAR HIGHWAY PLAN
FY - 2024 THRU FY - 2030

Knott KY-899 From MP 3.689 To 4.196 **On NHS** Description: IMPROVE ROADWAY GEOMETRICS ALONG
 NO KY 899 FROM END OF PRIOR
 CONSTRUCTION NEAR PIPPA PASSES TO
 THE BOTTOM OF THE HILL AT SHORT
 BRANCH. (2024CCN)

Type of Work: REALIGNMENT

Item#: 12-80302.00 **Parent#:** 12-80302.00 **Length**
Plan Year: 2024 **Parent Year:** 2024 0.51

Bridge ID:

FUND	PH	2024	2025	2026	2027	2028	2029	2030	Phase Total
SPP	D	\$541,000	\$0	\$0	\$0	\$0	\$0	\$0	\$541,000
SPP	R	\$0	\$331,000	\$0	\$0	\$0	\$0	\$0	\$331,000
SPP	U	\$0	\$357,000	\$0	\$0	\$0	\$0	\$0	\$357,000
SPP	C	\$0	\$0	\$0	\$5,159,000	\$0	\$0	\$0	\$5,159,000
FY TOTAL:		\$541,000	\$688,000	\$0	\$5,159,000	\$0	\$0	\$0	\$6,388,000

Knott KY-15 From MP 5.510 To 5.710 **On NHS** Description: IMPROVEMENTS TO THE VISIBILITY AT THE
 YES INTERSECTION OF KY 15 AND KY 1231 (BIG
 BRANCH RD.) AROUND CARR FORK LAKE.
 (2024CCN)

Type of Work: REALIGNMENT

Item#: 12-80303.00 **Parent#:** 12-80303.00 **Length**
Plan Year: 2024 **Parent Year:** 2024 0.20

Bridge ID:

FUND	PH	2024	2025	2026	2027	2028	2029	2030	Phase Total
SPP	D	\$30,000	\$0	\$0	\$0	\$0	\$0	\$0	\$30,000
SPP	U	\$90,000	\$0	\$0	\$0	\$0	\$0	\$0	\$90,000
SPP	C	\$90,000	\$0	\$0	\$0	\$0	\$0	\$0	\$90,000
FY TOTAL:		\$210,000	\$0	\$0	\$0	\$0	\$0	\$0	\$210,000

Knott KY-160 From MP 8.198 To 9.420 **On NHS** Description: ADDRESS SAFETY, CONGESTION, AND
 NO GEOMETRICS FROM KY 899 TO KY 3391.
 (2024CCN)

Type of Work: SAFETY(P)

Item#: 12-80304.00 **Parent#:** 12-80304.00 **Length**
Plan Year: 2024 **Parent Year:** 2024 1.22

Bridge ID:

FUND	PH	2024	2025	2026	2027	2028	2029	2030	Phase Total
SPP	D	\$1,100,000	\$0	\$0	\$0	\$0	\$0	\$0	\$1,100,000
FY TOTAL:		\$1,100,000	\$0	\$0	\$0	\$0	\$0	\$0	\$1,100,000

Knott KY-1087 From MP 5.050 To 5.250 **On NHS** Description: CURVE REVISION 3.654 MILES EAST OF
 NO INTERSECTION OF KY 3209 & KY 1087.
 (2024CCN)

Type of Work: REALIGNMENT

Item#: 12-80305.00 **Parent#:** 12-80305.00 **Length**
Plan Year: 2024 **Parent Year:** 2024 0.20

Bridge ID:

FUND	PH	2024	2025	2026	2027	2028	2029	2030	Phase Total
SPP	D	\$216,000	\$0	\$0	\$0	\$0	\$0	\$0	\$216,000
SPP	R	\$0	\$221,000	\$0	\$0	\$0	\$0	\$0	\$221,000
SPP	U	\$0	\$108,000	\$0	\$0	\$0	\$0	\$0	\$108,000
SPP	C	\$0	\$0	\$0	\$1,125,000	\$0	\$0	\$0	\$1,125,000
FY TOTAL:		\$216,000	\$329,000	\$0	\$1,125,000	\$0	\$0	\$0	\$1,670,000

KENTUCKY TRANSPORTATION CABINET
SIX YEAR HIGHWAY PLAN
FY - 2024 THRU FY - 2030

Knott		KY-1098		From MP 10.500 To 11.000	On NHS	Description:	IMPROVE HORIZONTAL AND VERTICAL ROADWAY GEOMETRY TO ELIMINATE THE SUBSTANDARD CURVE AND INCREASE SIGHT DISTANCE ON KY 1098 (MP 10.5-11.0) (2024CCN)		
					NO				
						Type of Work:	REALIGNMENT		
Item#:	12-80350.00	Parent#:	12-80350.00	Length					
Plan Year:	2024	Parent Year:	2024	0.50					
Bridge ID:									
FUND	PH	2024	2025	2026	2027	2028	2029	2030	Phase Total
SPP	D	\$0	\$400,000	\$0	\$0	\$0	\$0	\$0	\$400,000
SPP	R	\$0	\$0	\$100,000	\$0	\$0	\$0	\$0	\$100,000
SPP	U	\$0	\$0	\$100,000	\$0	\$0	\$0	\$0	\$100,000
SPP	C	\$0	\$0	\$0	\$2,000,000	\$0	\$0	\$0	\$2,000,000
FY TOTAL:		\$0	\$400,000	\$200,000	\$2,000,000	\$0	\$0	\$0	\$2,600,000

Knott		KY-7		From MP 11.230 To 11.550	On NHS	Description:	ELIMINATE ROCKFALL HAZARDS ALONG KY 80 FROM MP 11.23 TO 11.55. (2024CCN)		
					NO				
						Type of Work:	ROCKFALL MITIGTN(P)		
Item#:	12-80354.00	Parent#:	12-80354.00	Length					
Plan Year:	2024	Parent Year:	2024	0.32					
Bridge ID:									
FUND	PH	2024	2025	2026	2027	2028	2029	2030	Phase Total
SPP	D	\$0	\$0	\$500,000	\$0	\$0	\$0	\$0	\$500,000
SPP	R	\$0	\$0	\$0	\$150,000	\$0	\$0	\$0	\$150,000
SPP	U	\$0	\$0	\$0	\$0	\$650,000	\$0	\$0	\$650,000
SPP	C	\$0	\$0	\$0	\$0	\$0	\$12,900,000	\$0	\$12,900,000
FY TOTAL:		\$0	\$0	\$500,000	\$150,000	\$650,000	\$12,900,000	\$0	\$14,200,000

Knox		KY-312		From MP 0.000 To 0.900	On NHS	Description:	DRAINAGE IMPROVEMENTS ALONG KY 312 (MASTER STREET) FROM MP 0 TO MP 0.90 IN KNOW COUNTY AT CORBIN, KENTUCKY. (2022BOP) (2024CCN)		
					NO				
						Type of Work:	DESIGN ENGINEERING(O)		
Item#:	11-182.00	Parent#:	99-391.07	Length					
Plan Year:	2024	Parent Year:	2018	0.90					
Bridge ID:									
FUND	PH	2024	2025	2026	2027	2028	2029	2030	Phase Total
STP1	D	\$0	\$500,000	\$0	\$0	\$0	\$0	\$0	\$500,000
STP1	R	\$0	\$0	\$750,000	\$0	\$0	\$0	\$0	\$750,000
STP1	U	\$0	\$0	\$1,000,000	\$0	\$0	\$0	\$0	\$1,000,000
STP1	C	\$0	\$0	\$4,000,000	\$0	\$0	\$0	\$0	\$4,000,000
FY TOTAL:		\$0	\$500,000	\$5,750,000	\$0	\$0	\$0	\$0	\$6,250,000

Knox		KY-3439		From MP 0.000 To 0.900	On NHS	Description:	IMPROVE SAFETY OF INTERSECTION AT US 25E AND KY 3439 AND PROVIDE SIDEWALKS TO AN AREA FREQUENTED BY PEDESTRIANS (MP 0.0 - MP 0.9) (2022CCR) (2024CCR)		
					NO				
						Type of Work:	BIKE/PED FACIL(O)		
Item#:	11-8857.00	Parent#:	11-8857.00	Length					
Plan Year:	2014	Parent Year:	2014	0.90					
Bridge ID:									
FUND	PH	2024	2025	2026	2027	2028	2029	2030	Phase Total
SPP	D	\$300,000	\$0	\$0	\$0	\$0	\$0	\$0	\$300,000
SPP	R	\$0	\$1,300,000	\$0	\$0	\$0	\$0	\$0	\$1,300,000
SPP	U	\$0	\$1,000,000	\$0	\$0	\$0	\$0	\$0	\$1,000,000
SPP	C	\$0	\$0	\$0	\$2,810,000	\$0	\$0	\$0	\$2,810,000
FY TOTAL:		\$300,000	\$2,300,000	\$0	\$2,810,000	\$0	\$0	\$0	\$5,410,000

**KENTUCKY TRANSPORTATION CABINET
SIX YEAR HIGHWAY PLAN
FY - 2024 THRU FY - 2030**

Knox	US-25-E	From MP 11.500 To 12.300	On NHS	Description:	CONDUCT A TRAFFIC SAFETY STUDY ON US 25E AT HEIDRICK, KY IN KNOX COUNTY. (18CCN) (2020CCR)				
			YES						
				Type of Work:	SAFETY(P)				
Item#:	11-80009.00	Parent#:	11-80009.00	Length					
Plan Year:	2018	Parent Year:	2018	Bridge ID:					
FUND	PH	2024	2025	2026	2027	2028	2029	2030	Phase Total
SPP	P	\$50,000	\$0	\$0	\$0	\$0	\$0	\$0	\$50,000
FY TOTAL:		\$50,000	\$0	\$0	\$0	\$0	\$0	\$0	\$50,000

Knox	KY-1487	From MP 0.369 To 1.176	On NHS	Description:	IMPROVE SAFETY, ADDRESS GEOMETRIC DEFICIENCIES AND PROVIDE FLOOD MITIGATION ON KY 1487 (MANCHESTER STREET) FROM JUDGE STREET TO US 25E (2020CCN) (2022CCR) (2024CCR)				
			NO						
				Type of Work:	SAFETY(P)				
Item#:	11-80155.00	Parent#:	11-80155.00	Length					
Plan Year:	2020	Parent Year:	2020	Bridge ID:					
FUND	PH	2024	2025	2026	2027	2028	2029	2030	Phase Total
SPP	R	\$850,000	\$0	\$0	\$0	\$0	\$0	\$0	\$850,000
SPP	U	\$1,150,000	\$0	\$0	\$0	\$0	\$0	\$0	\$1,150,000
SPP	C	\$0	\$0	\$2,000,000	\$4,760,000	\$0	\$0	\$0	\$6,760,000
FY TOTAL:		\$2,000,000	\$0	\$2,000,000	\$4,760,000	\$0	\$0	\$0	\$8,760,000

Knox	KY-830	From MP 4.775 To 6.566	On NHS	Description:	IMPROVE SAFETY AND ADDRESS GEOMETRIC DEFICIENCIES ALONG N KY 830 FROM US 25E TO KY 1629 INCLUDING WIDENING AND NEW TURNING LANES (2020CCN) (2024CCR)				
			NO						
				Type of Work:	SAFETY(P)				
Item#:	11-80156.00	Parent#:	11-80156.00	Length					
Plan Year:	2020	Parent Year:	2020	Bridge ID:					
FUND	PH	2024	2025	2026	2027	2028	2029	2030	Phase Total
SPP	R	\$0	\$390,000	\$0	\$0	\$0	\$0	\$0	\$390,000
SPP	U	\$0	\$0	\$1,350,000	\$0	\$0	\$0	\$0	\$1,350,000
SPP	C	\$0	\$0	\$0	\$2,160,000	\$0	\$0	\$0	\$2,160,000
FY TOTAL:		\$0	\$390,000	\$1,350,000	\$2,160,000	\$0	\$0	\$0	\$3,900,000

Knox	KY-11	From MP 10.727 To 11.681	On NHS	Description:	IMPROVE SAFETY AND ACCESS ALONG KY 11 BY RAISING ROADWAY ABOVE FLOOD X ELEVATION. (2022CCN) (2024CCR)				
			NO						
				Type of Work:	SAFETY(P)				
Item#:	11-80203.00	Parent#:	11-80203.00	Length					
Plan Year:	2022	Parent Year:	2022	Bridge ID:					
FUND	PH	2024	2025	2026	2027	2028	2029	2030	Phase Total
STP2	R	\$0	\$57,000	\$0	\$0	\$0	\$0	\$0	\$57,000
STP2	U	\$0	\$249,600	\$0	\$0	\$0	\$0	\$0	\$249,600
STP2	C	\$0	\$0	\$2,300,000	\$0	\$0	\$0	\$0	\$2,300,000
FY TOTAL:		\$0	\$306,600	\$2,300,000	\$0	\$0	\$0	\$0	\$2,606,600

KENTUCKY TRANSPORTATION CABINET
SIX YEAR HIGHWAY PLAN
FY - 2024 THRU FY - 2030

Knox US-25-E From MP 18.600 To 18.800 **On NHS** Description: CONSTRUCT ONE LEFT TURN LANE WITH
YES 350' STORAGE AND 100' TAPER AT MP 18.41
AND 350' STORAGE AND 100' TAPER AT US
25 E (2024CCN)
Type of Work: CONGESTION MITIGTN(O)

Item#: 11-80304.00 **Parent#:** 11-80304.00 **Length**
Plan Year: 2024 **Parent Year:** 2024 0.20

FUND	PH	2024	2025	2026	2027	2028	2029	2030	Phase Total
NH	C	\$0	\$75,000	\$0	\$0	\$0	\$0	\$0	\$75,000
FY TOTAL:		\$0	\$75,000	\$0	\$0	\$0	\$0	\$0	\$75,000

Knox CR-1311 From MP 0.000 To 0.800 **On NHS** Description: WIDEN RICHLAND CREEK ROAD FROM US
NO 25E A DISTANCE OF 0.70 MILES (2024CCN)
Type of Work: MINOR WIDENING(O)

Item#: 11-80311.00 **Parent#:** 11-80311.00 **Length**
Plan Year: 2024 **Parent Year:** 2024 0.80

FUND	PH	2024	2025	2026	2027	2028	2029	2030	Phase Total
SPP	D	\$0	\$750,000	\$0	\$0	\$0	\$0	\$0	\$750,000
SPP	R	\$0	\$0	\$0	\$250,000	\$0	\$0	\$0	\$250,000
SPP	U	\$0	\$0	\$0	\$1,500,000	\$0	\$0	\$0	\$1,500,000
SPP	C	\$0	\$0	\$0	\$0	\$2,000,000	\$0	\$0	\$2,000,000
FY TOTAL:		\$0	\$750,000	\$0	\$1,750,000	\$2,000,000	\$0	\$0	\$4,500,000

Knox **On NHS** Description: CONSTRUCT A NEW ROUTE NORTH OFF OF
CS 2054 (OPPORTUNITY DRIVE) ALONG THE
FORMER RR TRACK BED APPROXIMATELY
0.7 MILES TO KY 830 (2024CCN)
Type of Work: NEW ROUTE(O)

Item#: 11-80361.00 **Parent#:** 11-80361.00 **Length**
Plan Year: 2024 **Parent Year:** 2024 0.00

FUND	PH	2024	2025	2026	2027	2028	2029	2030	Phase Total
SPP	U	\$0	\$350,000	\$0	\$0	\$0	\$0	\$0	\$350,000
SPP	C	\$0	\$0	\$1,400,000	\$0	\$0	\$0	\$0	\$1,400,000
FY TOTAL:		\$0	\$350,000	\$1,400,000	\$0	\$0	\$0	\$0	\$1,750,000

Larue KY-84 From MP 6.561 To 8.449 **On NHS** Description: ADDRESS SAFETY AND GEOMETRIC
NO DEFICIENCIES ALONG KY 84 FROM KY 357
TO KY 61 (LINCOLN PARKWAY) NEAR
HODGINSVILLE (2020CCR) (2022CCR)
(2024CCR)
Type of Work: SPOT IMPROVEMENTS

Item#: 4-8909.00 **Parent#:** 4-8909.00 **Length**
Plan Year: 2016 **Parent Year:** 2016 1.89

FUND	PH	2024	2025	2026	2027	2028	2029	2030	Phase Total
SPP	R	\$0	\$1,250,000	\$0	\$0	\$0	\$0	\$0	\$1,250,000
SPP	U	\$0	\$1,000,000	\$0	\$0	\$0	\$0	\$0	\$1,000,000
SPP	C	\$0	\$0	\$0	\$7,500,000	\$0	\$0	\$0	\$7,500,000
FY TOTAL:		\$0	\$2,250,000	\$0	\$7,500,000	\$0	\$0	\$0	\$9,750,000

**KENTUCKY TRANSPORTATION CABINET
SIX YEAR HIGHWAY PLAN
FY - 2024 THRU FY - 2030**

Laurel KY-638 From MP 2.000 To 2.860 **On NHS** Description: IMPROVE THE GEOMETRICS OF A CURVE, WIDEN A DRAINAGE STRUCTURE, AND PROVIDE TURN LANES TO JOHNSON ELEMENTARY SCHOOL ON KY 638 (2024CCN)
NO

Item#: 11-80312.00 Parent#: 11-80312.00 Length
Plan Year: 2024 Parent Year: 2024 0.86
Type of Work: SAFETY(P)
Bridge ID:

FUND	PH	2024	2025	2026	2027	2028	2029	2030	Phase Total
SPP	D	\$400,000	\$0	\$0	\$0	\$0	\$0	\$0	\$400,000
SPP	R	\$0	\$500,000	\$0	\$0	\$0	\$0	\$0	\$500,000
SPP	U	\$0	\$0	\$300,000	\$0	\$0	\$0	\$0	\$300,000
SPP	C	\$0	\$0	\$0	\$2,000,000	\$0	\$0	\$0	\$2,000,000
FY TOTAL:		\$400,000	\$500,000	\$300,000	\$2,000,000	\$0	\$0	\$0	\$3,200,000

Laurel KY-192 From MP 16.610 To 18.080 **On NHS** Description: WIDEN KY 192 FROM MALLARD DRIVE TO ESQUIRE LANE, ADDRESS HORIZONTAL AND VERTICAL ALIGNMENT AS NEEDED (MP 16.61 - 18.08) (2024CCN)
NO

Item#: 11-80357.00 Parent#: 11-80357.00 Length
Plan Year: 2024 Parent Year: 2024 1.47
Type of Work: MAJOR WIDENING(O)
Bridge ID:

FUND	PH	2024	2025	2026	2027	2028	2029	2030	Phase Total
SPP	D	\$0	\$1,250,000	\$0	\$0	\$0	\$0	\$0	\$1,250,000
SPP	R	\$0	\$0	\$2,000,000	\$5,000,000	\$0	\$0	\$0	\$7,000,000
SPP	U	\$0	\$0	\$1,750,000	\$0	\$0	\$0	\$0	\$1,750,000
SPP	C	\$0	\$0	\$2,000,000	\$7,000,000	\$0	\$0	\$0	\$9,000,000
FY TOTAL:		\$0	\$1,250,000	\$5,750,000	\$12,000,000	\$0	\$0	\$0	\$19,000,000

Lawrence KY-3398 From MP 0.000 To 2.289 **On NHS** Description: IMPROVE/WIDEN KY-3398 FROM KY-3 @ FALLSBURG TO US-23 @ FULLERS TO IMPROVE SAFETY AND TO ACCOMMODATE RESIDENTIAL GROWTH AND RECREATIONAL VEHICLES IN THIS AREA. (2024CCN)
NO

Item#: 9-80302.00 Parent#: 9-80302.00 Length
Plan Year: 2024 Parent Year: 2024 2.29
Type of Work: MINOR WIDENING(O)
Bridge ID:

FUND	PH	2024	2025	2026	2027	2028	2029	2030	Phase Total
SPP	D	\$0	\$800,000	\$0	\$0	\$0	\$0	\$0	\$800,000
SPP	R	\$0	\$0	\$0	\$1,260,000	\$0	\$0	\$0	\$1,260,000
FY TOTAL:		\$0	\$800,000	\$0	\$1,260,000	\$0	\$0	\$0	\$2,060,000

Lawrence US-23 From MP 18.350 To 18.450 **On NHS** Description: LIGHTING AT THE INTERSECTION OF US 23 AND KY 3 FOR ROADWAY SAFETY.
YES

Item#: 12-151.00 Parent#: 12-151.00 Length
Plan Year: 2024 Parent Year: 2024 0.10
Type of Work: LIGHTING
Bridge ID:

FUND	PH	2024	2025	2026	2027	2028	2029	2030	Phase Total
SPP	C	\$0	\$0	\$350,000	\$0	\$0	\$0	\$0	\$350,000
FY TOTAL:		\$0	\$0	\$350,000	\$0	\$0	\$0	\$0	\$350,000

**KENTUCKY TRANSPORTATION CABINET
SIX YEAR HIGHWAY PLAN
FY - 2024 THRU FY - 2030**

Lee	KY-11	From MP 4.306 To 4.800	On NHS	Description:	EXTEND TWO WAY LEFT TURNING LANE FROM .047 MILES NORTH OF LEE COUNTY SENIOR CITIZENS CENTER TO .103 MILES SOUTH OF GRAND AVE (2020CCN) (2022CCR)				
			NO						
Item#:	10-80102.00	Parent#:	10-80102.00	Length					
Plan Year:	2020	Parent Year:	2020	0.49					
				Type of Work:	SAFETY				
				Bridge ID:					
FUND	PH	2024	2025	2026	2027	2028	2029	2030	Phase Total
SPP	R	\$25,000	\$0	\$0	\$0	\$0	\$0	\$0	\$25,000
SPP	U	\$100,000	\$0	\$0	\$0	\$0	\$0	\$0	\$100,000
SPP	C	\$0	\$500,000	\$0	\$0	\$0	\$0	\$0	\$500,000
FY TOTAL:		\$125,000	\$500,000	\$0	\$0	\$0	\$0	\$0	\$625,000

Lee	KY-11	From MP 9.400 To 9.423	On NHS	Description:	ADD TURN LANE AT THE INTERSECTION OF KY 11 AND KY 498 (2022CCR)				
			NO						
Item#:	10-80103.00	Parent#:	10-80103.00	Length					
Plan Year:	2020	Parent Year:	2020	0.02					
				Type of Work:	SAFETY(P)				
				Bridge ID:					
FUND	PH	2024	2025	2026	2027	2028	2029	2030	Phase Total
SPP	R	\$25,000	\$0	\$0	\$0	\$0	\$0	\$0	\$25,000
SPP	U	\$50,000	\$0	\$0	\$0	\$0	\$0	\$0	\$50,000
SPP	C	\$0	\$250,000	\$0	\$0	\$0	\$0	\$0	\$250,000
FY TOTAL:		\$75,000	\$250,000	\$0	\$0	\$0	\$0	\$0	\$325,000

Lee	KY-399	From MP 5.750 To 6.200	On NHS	Description:	RECONSTRUCT ALONG KY 399 BETWEEN MP 5.75 AND 6.2 (2020CCN) (2022CCR)				
			NO						
Item#:	10-80104.00	Parent#:	10-80104.00	Length					
Plan Year:	2020	Parent Year:	2020	0.45					
				Type of Work:	RECONSTRUCTION(O)				
				Bridge ID:					
FUND	PH	2024	2025	2026	2027	2028	2029	2030	Phase Total
SPP	R	\$200,000	\$0	\$0	\$0	\$0	\$0	\$0	\$200,000
SPP	U	\$100,000	\$0	\$0	\$0	\$0	\$0	\$0	\$100,000
SPP	C	\$0	\$0	\$1,000,000	\$0	\$0	\$0	\$0	\$1,000,000
FY TOTAL:		\$300,000	\$0	\$1,000,000	\$0	\$0	\$0	\$0	\$1,300,000

Lee	KY-11	From MP 1.080 To 4.800	On NHS	Description:	RECONSTRUCT KY 11 FROM 0.5 MILES SOUTH OF KY 587 TO 0.65 MILES NORTH OF KY 52 IN BEATTYVILLE (MP 1.082 - 4.798) (2024CCN)				
			NO						
Item#:	10-80351.00	Parent#:	10-80351.00	Length					
Plan Year:	2024	Parent Year:	2024	3.72					
				Type of Work:	RECONSTRUCTION(O)				
				Bridge ID:					
FUND	PH	2024	2025	2026	2027	2028	2029	2030	Phase Total
STPF	D	\$2,500,000	\$0	\$0	\$0	\$0	\$0	\$0	\$2,500,000
STPF	R	\$0	\$0	\$0	\$5,750,000	\$0	\$0	\$0	\$5,750,000
STPF	U	\$0	\$0	\$0	\$2,320,000	\$0	\$0	\$0	\$2,320,000
STPF	C	\$0	\$0	\$0	\$0	\$24,000,000	\$0	\$0	\$24,000,000
FY TOTAL:		\$2,500,000	\$0	\$0	\$8,070,000	\$24,000,000	\$0	\$0	\$34,570,000

**KENTUCKY TRANSPORTATION CABINET
SIX YEAR HIGHWAY PLAN
FY - 2024 THRU FY - 2030**

Leslie US-421 From MP 18.423 To 18.437 **On NHS** Description: REPLACE BRIDGE OVER MUNCY CREEK ON US 421 0.5 MILE SOUTH OF TAYLOR MORGAN ROAD (CR 1090). (066B00006N) (2024CCR)
NO
Type of Work: AM-BRIDGE (P)
Bridge ID: 066B00006N

Item#: 11-1095.00 Parent#: 11-1095.00 Length
Plan Year: 2014 Parent Year: 2014 0.01

FUND	PH	2024	2025	2026	2027	2028	2029	2030	Phase Total
STP2	D	\$109,500	\$0	\$0	\$0	\$0	\$0	\$0	\$109,500
FY TOTAL:		\$109,500	\$0	\$0	\$0	\$0	\$0	\$0	\$109,500

Leslie KY-1482 From MP 0.090 To 0.190 **On NHS** Description: CONSTRUCT A NEW APPROACH FROM KY-1482 ONTO THE HAL ROGERS PARKWAY AT MP 39. (08CCN)(10CCR)(2011BOPP) (18CCN) (2020CCR) (2022CCR) (2024CCR)
NO
Type of Work: NEW ROUTE(O)
Bridge ID:

Item#: 11-8516.00 Parent#: 11-8516.00 Length
Plan Year: 2008 Parent Year: 2008 0.10

FUND	PH	2024	2025	2026	2027	2028	2029	2030	Phase Total
SPP	D	\$260,000	\$0	\$0	\$0	\$0	\$0	\$0	\$260,000
SPP	R	\$0	\$1,020,000	\$0	\$0	\$0	\$0	\$0	\$1,020,000
SPP	U	\$0	\$460,000	\$0	\$0	\$0	\$0	\$0	\$460,000
SPP	C	\$0	\$0	\$0	\$6,860,000	\$0	\$0	\$0	\$6,860,000
FY TOTAL:		\$260,000	\$1,480,000	\$0	\$6,860,000	\$0	\$0	\$0	\$8,600,000

Leslie HR-9006 From MP 35.929 To 44.188 **On NHS** Description: UPGRADE ROUTE FROM SOMERSET TO HAZARD TO INTERSTATE STANDARDS: 4 LANE FROM CLAY/LESLIE LINE TO HYDEN SPUR, MP 35.929 TO MP 44.188 (SEGMENT 9). (16CCN)(18CCN) (2024CCR)
YES
Type of Work: MINOR WIDENING(O)
Bridge ID:

Item#: 11-8912.00 Parent#: 11-8912.00 Length
Plan Year: 2016 Parent Year: 2016 8.26

FUND	PH	2024	2025	2026	2027	2028	2029	2030	Phase Total
NH	D	\$1,500,000	\$0	\$0	\$0	\$0	\$0	\$0	\$1,500,000
NH	R	\$0	\$0	\$0	\$12,000,000	\$0	\$0	\$0	\$12,000,000
NH	U	\$0	\$0	\$0	\$0	\$0	\$9,000,000	\$0	\$9,000,000
FY TOTAL:		\$1,500,000	\$0	\$0	\$12,000,000	\$0	\$9,000,000	\$0	\$22,500,000

Leslie HR-9006 From MP 44.188 To 51.026 **On NHS** Description: UPGRADE ROUTE FROM SOMERSET TO HAZARD TO INTERSTATE STANDARDS: 4 LANE FROM HYDEN SPUR TO LESLIE/PERRY LINE (SEGMENT 10). (16CCN)(18CCN) (2024CCR)
YES
Type of Work: MAJOR WIDENING(O)
Bridge ID:

Item#: 11-8913.00 Parent#: 11-8913.00 Length
Plan Year: 2016 Parent Year: 2016 6.84

FUND	PH	2024	2025	2026	2027	2028	2029	2030	Phase Total
NH	D	\$0	\$0	\$1,000,000	\$0	\$0	\$0	\$0	\$1,000,000
NH	R	\$0	\$0	\$0	\$0	\$10,000,000	\$0	\$0	\$10,000,000
NH	U	\$0	\$0	\$0	\$0	\$0	\$0	\$7,000,000	\$7,000,000
FY TOTAL:		\$0	\$0	\$1,000,000	\$0	\$10,000,000	\$0	\$7,000,000	\$18,000,000

**KENTUCKY TRANSPORTATION CABINET
SIX YEAR HIGHWAY PLAN
FY - 2024 THRU FY - 2030**

Leslie		KY-1807		From MP 0.914 To 1.256		On NHS		Description:		INSTALL NEW GUARDRAIL ON KY 1807 FROM MP 0.914 TO MP 1.256.(18CCN)	
						NO		Type of Work:		SAFETY(P)	
Item#:		11-80006.00		Parent#:		11-80006.00		Length			
Plan Year:		2018		Parent Year:		2018		Bridge ID:			
						0.34					
FUND	PH	2024	2025	2026	2027	2028	2029	2030	Phase Total		
SPP	C	\$50,000	\$0	\$0	\$0	\$0	\$0	\$0	\$50,000		
FY TOTAL:		\$50,000	\$0	\$0	\$0	\$0	\$0	\$0	\$50,000		

Leslie		KY-118		From MP 0.020 To 0.100		On NHS		Description:		CONSTRUCT A SECONDARY RUNAWAY TRUCK RAMP ON KY 118 (HYDEN SPUR) JUST BEFORE THE INTERSECTION WITH KY 80/US 421 TO INCLUDE A NEW BOX CULVERT OR BRIDGE AT THE INTERSECTION(18CCN) (2020CCR) (2022CCR)	
						NO		Type of Work:		SAFETY(P)	
Item#:		11-80007.00		Parent#:		11-80007.00		Length			
Plan Year:		2018		Parent Year:		2018		Bridge ID:			
						0.08					
FUND	PH	2024	2025	2026	2027	2028	2029	2030	Phase Total		
SPP	D	\$550,000	\$0	\$0	\$0	\$0	\$0	\$0	\$550,000		
SPP	R	\$0	\$0	\$410,000	\$0	\$0	\$0	\$0	\$410,000		
SPP	U	\$0	\$0	\$90,000	\$0	\$0	\$0	\$0	\$90,000		
SPP	C	\$0	\$0	\$0	\$1,470,000	\$0	\$0	\$0	\$1,470,000		
FY TOTAL:		\$550,000	\$0	\$500,000	\$1,470,000	\$0	\$0	\$0	\$2,520,000		

Leslie		KY-257		From MP 6.700 To 11.000		On NHS		Description:		STUDY TO PROVIDE ADDITIONAL ACCESS TO RESIDENTS ALONG KY257 DURING FLOODING EVENTS (2024CCN)	
						NO		Type of Work:		PLANNING-OKI(O)	
Item#:		11-80305.00		Parent#:		11-80305.00		Length			
Plan Year:		2024		Parent Year:		2024		Bridge ID:			
						4.30					
FUND	PH	2024	2025	2026	2027	2028	2029	2030	Phase Total		
SPP	P	\$0	\$380,000	\$0	\$0	\$0	\$0	\$0	\$380,000		
FY TOTAL:		\$0	\$380,000	\$0	\$0	\$0	\$0	\$0	\$380,000		

Letcher		US-119		From MP 15.930 To 17.740		On NHS		Description:		IMPROVE US-119 FROM NORTH OF KY-15 TO BRASS DRIVE (SOUTH).(16CCN)(18CCR) (2020CCR) (2022CCR) (2024CCR)	
						YES		Type of Work:		RECONSTRUCTION(O)	
Item#:		12-199.10		Parent#:		12-199.10		Length			
Plan Year:		2016		Parent Year:		2016		Bridge ID:			
						1.81					
FUND	PH	2024	2025	2026	2027	2028	2029	2030	Phase Total		
NH	R	\$0	\$1,300,000	\$0	\$0	\$0	\$0	\$0	\$1,300,000		
NH	U	\$0	\$0	\$1,750,000	\$0	\$0	\$0	\$0	\$1,750,000		
NH	C	\$0	\$0	\$1,000,000	\$9,060,000	\$0	\$0	\$0	\$10,060,000		
FY TOTAL:		\$0	\$1,300,000	\$2,750,000	\$9,060,000	\$0	\$0	\$0	\$13,110,000		

KENTUCKY TRANSPORTATION CABINET
SIX YEAR HIGHWAY PLAN
FY - 2024 THRU FY - 2030

Letcher US-119 From MP 16.731 To 17.740 **On NHS** Description: IMPROVE US-119 FROM KY-2034/COUGAR DRIVE TO BRASS DRIVE (MP 16.731 TO 17.740). THROUGH MAYKING (MP 19.925 TO 20.6) AND AUXILIARY LANE (MP 22.0 TO 22.75) (16CCN)(SEE 12-199.10 FOR D, R, U) (18CCR) (2022CCR) (2024CCR)
YES

Type of Work: CONGESTION MITIGTN(O)

Item#: 12-199.15 **Parent#:** 12-199.15 **Length**
Plan Year: 2016 **Parent Year:** 2016 1.01

Bridge ID:

FUND	PH	2024	2025	2026	2027	2028	2029	2030	Phase Total
NH	C	\$0	\$6,000,000	\$0	\$5,495,000	\$0	\$0	\$0	\$11,495,000
FY TOTAL:		\$0	\$6,000,000	\$0	\$5,495,000	\$0	\$0	\$0	\$11,495,000

Letcher US-119 From MP 19.038 To 19.925 **On NHS** Description: RECONSTRUCT US-119 BY WIDENING TO 4-LANES FROM EXISTING 4-LANE AT KY-1862 TO PAST JUST NORTH OF THE MAYKING MALL.(16CCN) (2024CCN)
YES

Type of Work: RECONSTRUCTION(O)

Item#: 12-199.31 **Parent#:** 12-199.31 **Length**
Plan Year: 2016 **Parent Year:** 2016 0.89

Bridge ID:

FUND	PH	2024	2025	2026	2027	2028	2029	2030	Phase Total
SPP	C	\$0	\$0	\$0	\$3,000,000	\$0	\$0	\$0	\$3,000,000
FY TOTAL:		\$0	\$0	\$0	\$3,000,000	\$0	\$0	\$0	\$3,000,000

Letcher US-119 From MP 24.400 To 26.117 **On NHS** Description: RECONSTRUCT US-119 BY WIDENING TO 4-LANES ALONG A NEW ALIGNMENT (ORANGE) THROUGH THE GATEWAY INDUSTRIAL PARK TO US-23, INCLUDING US-23 FLYOVER RAMP.(16CCN) (2024CCR)
YES

Type of Work: RECONSTRUCTION

Item#: 12-199.50 **Parent#:** 12-199.50 **Length**
Plan Year: 2016 **Parent Year:** 2016 1.72

Bridge ID:

FUND	PH	2024	2025	2026	2027	2028	2029	2030	Phase Total
NH	R	\$0	\$2,750,000	\$0	\$0	\$0	\$0	\$0	\$2,750,000
NH	U	\$0	\$2,500,000	\$0	\$0	\$0	\$0	\$0	\$2,500,000
NH	C	\$0	\$0	\$0	\$30,000,000	\$0	\$0	\$0	\$30,000,000
FY TOTAL:		\$0	\$5,250,000	\$0	\$30,000,000	\$0	\$0	\$0	\$35,250,000

Letcher US-119 From MP 8.600 To 10.200 **On NHS** Description: RECONSTRUCTION OF US-119 FROM 0.15 MILE WEST OF KY-806 TO KY-932. 2012BOP (2024CCN)
Letcher YES

Type of Work: RECONSTRUCTION(O)

Item#: 12-311.80 **Parent#:** 12-311.77 **Length**
Plan Year: 2014 **Parent Year:** 2014 1.60

Bridge ID:

FUND	PH	2024	2025	2026	2027	2028	2029	2030	Phase Total
SPP	D	\$0	\$0	\$1,000,000	\$0	\$0	\$0	\$0	\$1,000,000
SPP	R	\$0	\$0	\$0	\$2,800,000	\$0	\$0	\$0	\$2,800,000
SPP	U	\$0	\$0	\$0	\$0	\$350,000	\$0	\$0	\$350,000
SPP	C	\$0	\$0	\$0	\$0	\$0	\$54,420,000	\$0	\$54,420,000
FY TOTAL:		\$0	\$0	\$1,000,000	\$2,800,000	\$350,000	\$54,420,000	\$0	\$58,570,000

KENTUCKY TRANSPORTATION CABINET
SIX YEAR HIGHWAY PLAN
FY - 2024 THRU FY - 2030

Letcher US-119 From MP 14.100 To 15.800 **On NHS** Description: IMPROVE SAFETY ALONG US 119 FROM
 YES BOTTOM (NORTH SIDE) OF PINE MOUNTAIN
 TO INTERSECTION WITH KY 15 AT
 WHITESBURG (MP 14.1-15.8) (2024CCN)
Type of Work: SAFETY(P)

Item#: 12-311.90 **Parent#:** 12-311.90 **Length**
Plan Year: 2024 **Parent Year:** 2024 1.70

FUND	PH	2024	2025	2026	2027	2028	2029	2030	Phase Total
APD	D	\$0	\$1,500,000	\$0	\$0	\$0	\$0	\$0	\$1,500,000
APD	R	\$0	\$0	\$1,500,000	\$0	\$0	\$0	\$0	\$1,500,000
APD	U	\$0	\$0	\$2,000,000	\$0	\$0	\$0	\$0	\$2,000,000
APD	C	\$0	\$0	\$0	\$15,000,000	\$0	\$0	\$0	\$15,000,000
FY TOTAL:		\$0	\$1,500,000	\$3,500,000	\$15,000,000	\$0	\$0	\$0	\$20,000,000

Letcher KY-805 From MP 9.176 To 9.247 **On NHS** Description: IMPROVE THE EXISTING ROADWAY TO
 NO MEET CURRENT STANDARDS AND IMPROVE
 CONGESTION INTO AND OUT OF JENKINS
 BETWEEN MP 9.176 AND MP 9.247.
Type of Work: CONGESTION MITIGATION

Item#: 12-8702.00 **Parent#:** 12-8702.00 **Length**
Plan Year: 2012 **Parent Year:** 2012 0.07

FUND	PH	2024	2025	2026	2027	2028	2029	2030	Phase Total
STP2	C	\$0	\$0	\$0	\$713,000	\$0	\$0	\$0	\$713,000
FY TOTAL:		\$0	\$0	\$0	\$713,000	\$0	\$0	\$0	\$713,000

Letcher KY-805 From MP 8.550 To 9.180 **On NHS** Description: IMPROVE THE EXISTING ROADWAY TO
 NO MEET CURRENT STANDARDS AND IMPROVE
 CONGESTION INTO AND OUT OF JENKINS
 BETWEEN MP 8.554 AND MP 9.176.
 (2024CCN)
Type of Work: CONGESTION MITIGTN(O)

Item#: 12-8702.10 **Parent#:** 12-8702.00 **Length**
Plan Year: 2024 **Parent Year:** 2012 0.63

FUND	PH	2024	2025	2026	2027	2028	2029	2030	Phase Total
STP2	D	\$0	\$215,000	\$0	\$0	\$0	\$0	\$0	\$215,000
STP2	R	\$0	\$0	\$0	\$1,740,000	\$0	\$0	\$0	\$1,740,000
STP2	U	\$0	\$0	\$0	\$450,000	\$0	\$0	\$0	\$450,000
STP2	C	\$0	\$0	\$0	\$6,400,000	\$0	\$0	\$0	\$6,400,000
FY TOTAL:		\$0	\$215,000	\$0	\$8,590,000	\$0	\$0	\$0	\$8,805,000

Letcher KY-3401 From MP 0.928 To 0.938 **On NHS** Description: INSTALL A LEFT TURN AT INTERSECTION OF
 NO KY 15 AND KY 3401 (2020CCN) (2022CCR)
Type of Work: CONGESTION MITIGTN(O)

Item#: 12-80114.00 **Parent#:** 12-80114.00 **Length**
Plan Year: 2020 **Parent Year:** 2020 0.01

FUND	PH	2024	2025	2026	2027	2028	2029	2030	Phase Total
SPP	R	\$30,000	\$0	\$0	\$0	\$0	\$0	\$0	\$30,000
SPP	U	\$20,000	\$0	\$0	\$0	\$0	\$0	\$0	\$20,000
SPP	C	\$0	\$0	\$750,000	\$0	\$0	\$0	\$0	\$750,000
FY TOTAL:		\$50,000	\$0	\$750,000	\$0	\$0	\$0	\$0	\$800,000

**KENTUCKY TRANSPORTATION CABINET
SIX YEAR HIGHWAY PLAN
FY - 2024 THRU FY - 2030**

Letcher KY-113 From MP 1.446 To 4.035 **On NHS** Description: SPOT IMPROVEMENTS ALONG KY 113 FROM
NO KY 2545 TO LANDFILL RD WHERE THE
LETCHER COUNTY TRANSFER STATION IS
LOCATED. (2022CCN)
Type of Work: SPOT IMPROVEMENTS(O)

Item#: 12-80200.00 **Parent#:** 12-80200.00 **Length**
Plan Year: 2022 **Parent Year:** 2022 2.59

FUND	PH	2024	2025	2026	2027	2028	2029	2030	Phase Total
STP2	D	\$30,000	\$0	\$0	\$0	\$0	\$0	\$0	\$30,000
STP2	R	\$0	\$25,000	\$0	\$0	\$0	\$0	\$0	\$25,000
STP2	U	\$0	\$130,000	\$0	\$0	\$0	\$0	\$0	\$130,000
SPP	C	\$0	\$0	\$604,800	\$0	\$0	\$0	\$0	\$604,800
FY TOTAL:		\$30,000	\$155,000	\$604,800	\$0	\$0	\$0	\$0	\$789,800

Lewis KY-59 From MP 18.100 To 23.190 **On NHS** Description: NEW ROUTE FROM VANCEBURG TO KY-59
NO FROM POLLITT LANE IN VANCEBURG (ALT.
5B1-2 PER PLANNING STUDY). (2020CCR)
(2022CCR) (2024CCR)
Type of Work: NEW ROUTE(O)

Item#: 9-231.00 **Parent#:** 9-231.00 **Length**
Plan Year: 2014 **Parent Year:** 2014 5.09

FUND	PH	2024	2025	2026	2027	2028	2029	2030	Phase Total
STP2	R	\$0	\$2,500,000	\$0	\$0	\$0	\$0	\$0	\$2,500,000
STP2	U	\$0	\$1,500,000	\$0	\$0	\$0	\$0	\$0	\$1,500,000
STP2	C	\$0	\$0	\$0	\$40,000,000	\$0	\$0	\$0	\$40,000,000
FY TOTAL:		\$0	\$4,000,000	\$0	\$40,000,000	\$0	\$0	\$0	\$44,000,000

Lewis KY-8 From MP 24.016 To 28.950 **On NHS** Description: RECONSTRUCT KY-8 FROM KY-8C IN
NO GARRISON TO SCAFFOLD LICK ROAD.
(16CCN)(18CCN)
Type of Work: NEW ROUTE(O)

Item#: 9-8806.10 **Parent#:** 9-8806.10 **Length**
Plan Year: 2016 **Parent Year:** 2016 4.93

FUND	PH	2024	2025	2026	2027	2028	2029	2030	Phase Total
SPP	D	\$0	\$2,080,000	\$0	\$0	\$0	\$0	\$0	\$2,080,000
FY TOTAL:		\$0	\$2,080,000	\$0	\$0	\$0	\$0	\$0	\$2,080,000

Lewis KY-57 From MP 0.500 To 4.557 **On NHS** Description: RECONSTRUCT KY-57 FROM KY-9 TO
NO FLEMING/LEWIS COUNTY LINE (14CCN)
(16CCR) (18CCN) (2020CCR) (2022CCR)
(2024CCR)
Type of Work: RECONSTRUCTION(O)

Item#: 9-8807.00 **Parent#:** 9-8807.00 **Length**
Plan Year: 2014 **Parent Year:** 2014 4.06

FUND	PH	2024	2025	2026	2027	2028	2029	2030	Phase Total
SPP	R	\$0	\$0	\$2,000,000	\$4,020,000	\$0	\$0	\$0	\$6,020,000
SPP	U	\$0	\$0	\$0	\$3,830,000	\$0	\$0	\$0	\$3,830,000
SPP	C	\$0	\$0	\$0	\$0	\$38,000,000	\$0	\$0	\$38,000,000
FY TOTAL:		\$0	\$0	\$2,000,000	\$7,850,000	\$38,000,000	\$0	\$0	\$47,850,000

KENTUCKY TRANSPORTATION CABINET
SIX YEAR HIGHWAY PLAN
FY - 2024 THRU FY - 2030

Lincoln US-150 From MP 2.485 To 2.521 **On NHS** Description: US 150 NEW TURNING LANE NEAR HUBBLE ROAD AND CRAWFORD LANE(18CCN) (2020CCR) (2024CCR)
 YES
 Type of Work: NEW INTERCHANGE(O)
 Bridge ID:
 Item#: 8-80001.00 Parent#: 8-80001.00 Length
 Plan Year: 2018 Parent Year: 2018 0.04

FUND	PH	2024	2025	2026	2027	2028	2029	2030	Phase Total
NH	P	\$30,000	\$0	\$0	\$0	\$0	\$0	\$0	\$30,000
NH	D	\$150,000	\$0	\$0	\$0	\$0	\$0	\$0	\$150,000
NH	R	\$0	\$360,000	\$0	\$0	\$0	\$0	\$0	\$360,000
NH	U	\$0	\$300,000	\$0	\$0	\$0	\$0	\$0	\$300,000
NH	C	\$0	\$1,200,000	\$0	\$0	\$0	\$0	\$0	\$1,200,000
FY TOTAL:		\$180,000	\$1,860,000	\$0	\$0	\$0	\$0	\$0	\$2,040,000

Lincoln US-27 From MP 18.900 To 21.982 **On NHS** Description: RECONSTRUCT US 27 FROM BELL STREET (END OF 8-196.00) IN STANFORD TO LINCOLN-GARRARD COUNTY LINE. (18CCN) (2020CCR) (2022CCR) (2024CCN)
 YES
 Type of Work: RELOCATION
 Bridge ID:
 Item#: 8-80009.00 Parent#: 8-80009.00 Length
 Plan Year: 2018 Parent Year: 2018 3.08

FUND	PH	2024	2025	2026	2027	2028	2029	2030	Phase Total
NH	D	\$3,080,200	\$0	\$0	\$0	\$0	\$0	\$0	\$3,080,200
NH	R	\$0	\$5,239,400	\$0	\$0	\$0	\$0	\$0	\$5,239,400
NH	U	\$0	\$3,698,400	\$0	\$0	\$0	\$0	\$0	\$3,698,400
NH	C	\$0	\$0	\$16,000,000	\$30,230,000	\$0	\$0	\$0	\$46,230,000
FY TOTAL:		\$3,080,200	\$8,937,800	\$16,000,000	\$30,230,000	\$0	\$0	\$0	\$58,248,000

Lincoln US-150 From MP 4.390 To 4.550 **On NHS** Description: INSTALL TURN LANE AT DOLLAR GENERAL STORE ON US 150 (2020CCN) (2022CCR)
 YES
 Type of Work: MINR WIDENING
 Bridge ID:
 Item#: 8-80111.00 Parent#: 8-80111.00 Length
 Plan Year: 2020 Parent Year: 2020 0.16

FUND	PH	2024	2025	2026	2027	2028	2029	2030	Phase Total
NH	D	\$100,000	\$0	\$0	\$0	\$0	\$0	\$0	\$100,000
NH	C	\$900,000	\$0	\$0	\$0	\$0	\$0	\$0	\$900,000
FY TOTAL:		\$1,000,000	\$0	\$0	\$0	\$0	\$0	\$0	\$1,000,000

Lincoln US-27 From MP 3.032 To 7.314 **On NHS** Description: CONTINUE ONGOING IMPROVEMENTS TO US 27 CORRIDOR FROM SOMERSET TO LEXINGTON. IMPROVE LEVEL OF SERVICE AND SAFETY ON US 27 FROM KY 328 TO KY 501 IN LINCOLN COUNTY. (2022CCN) (2024CCR)
 YES
 Type of Work: SPOT IMPROVEMENTS(O)
 Bridge ID:
 Item#: 8-80201.00 Parent#: 8-80201.00 Length
 Plan Year: 2022 Parent Year: 2022 4.28

FUND	PH	2024	2025	2026	2027	2028	2029	2030	Phase Total
NH	D	\$0	\$2,455,800	\$0	\$0	\$0	\$0	\$0	\$2,455,800
NH	R	\$0	\$0	\$0	\$0	\$0	\$6,958,000	\$0	\$6,958,000
NH	U	\$0	\$0	\$0	\$0	\$0	\$4,093,000	\$0	\$4,093,000
NH	C	\$0	\$0	\$0	\$0	\$0	\$0	\$30,698,000	\$30,698,000
FY TOTAL:		\$0	\$2,455,800	\$0	\$0	\$0	\$11,051,000	\$30,698,000	\$44,204,800

**KENTUCKY TRANSPORTATION CABINET
SIX YEAR HIGHWAY PLAN
FY - 2024 THRU FY - 2030**

Lincoln	KY-300	From MP 3.750 To 3.950	On NHS	Description:	CONDUCT A PLANNING STUDY TO ASSES HOW TO FURTHER MITIGATE ROCKSLIDE DAMAGE ON KY 300 (2022CCN) (2024CCR)				
			NO						
				Type of Work:	PLANNING-OKI(O)				
Item#:	8-80202.00	Parent#:	8-80202.00	Length					
Plan Year:	2022	Parent Year:	2022	Bridge ID:	0.20				
FUND	PH	2024	2025	2026	2027	2028	2029	2030	Phase Total
SPP	P	\$1,000,000	\$0	\$0	\$0	\$0	\$0	\$0	\$1,000,000
FY TOTAL:		\$1,000,000	\$0	\$0	\$0	\$0	\$0	\$0	\$1,000,000

Lincoln	KY-78	From MP 9.529 To 14.402	On NHS	Description:	CONDUCT A PLANNING STUDY FOR NEW ROADWAY FROM THE END OF KY 1194 TO US 27 (2022CCN)				
Lincoln			NO						
Lincoln	US-27	From MP 15.279 To 18.644	YES	Type of Work:	PLANNING-OKI(O)				
Item#:	8-80203.00	Parent#:	8-80203.00	Length					
Plan Year:	2022	Parent Year:	2022	Bridge ID:	8.24				
FUND	PH	2024	2025	2026	2027	2028	2029	2030	Phase Total
SPP	P	\$0	\$500,000	\$0	\$0	\$0	\$0	\$0	\$500,000
FY TOTAL:		\$0	\$500,000	\$0	\$0	\$0	\$0	\$0	\$500,000

Lincoln	US-150	From MP 0.000 To 5.800	On NHS	Description:	IMPROVE SAFETY AND ACCESS CONTROL ALONG US 150 FROM DANVILLE TO STANFORD. (2024CCN)				
			YES						
				Type of Work:	SAFETY(P)				
Item#:	8-80300.00	Parent#:	8-80300.00	Length					
Plan Year:	2024	Parent Year:	2024	Bridge ID:	5.80				
FUND	PH	2024	2025	2026	2027	2028	2029	2030	Phase Total
NH	P	\$250,000	\$0	\$0	\$0	\$0	\$0	\$0	\$250,000
NH	D	\$0	\$0	\$1,368,000	\$0	\$0	\$0	\$0	\$1,368,000
NH	R	\$0	\$0	\$0	\$580,000	\$0	\$0	\$0	\$580,000
NH	U	\$0	\$0	\$0	\$0	\$2,960,000	\$0	\$0	\$2,960,000
NH	C	\$0	\$0	\$0	\$0	\$0	\$9,860,000	\$0	\$9,860,000
FY TOTAL:		\$250,000	\$0	\$1,368,000	\$580,000	\$2,960,000	\$9,860,000	\$0	\$15,018,000

Livingston	US-60	From MP 0.891 To 4.200	On NHS	Description:	PADUCAH-HENDERSON; RELOCATE US-60 FROM EAST OF THE TENNESSEE RIVER BRIDGE TO EAST OF RUDD-SPEES ROAD (00CCR)(12CCR)(14CCR) (2020CCR) (2024CCR)				
			NO						
				Type of Work:	RELOCATION(O)				
Item#:	1-330.00	Parent#:	1-330.00	Length					
Plan Year:	1998	Parent Year:	1998	Bridge ID:	3.31				
FUND	PH	2024	2025	2026	2027	2028	2029	2030	Phase Total
SPP	R	\$0	\$2,000,000	\$0	\$0	\$0	\$0	\$0	\$2,000,000
SPP	U	\$0	\$0	\$1,000,000	\$2,000,000	\$0	\$0	\$0	\$3,000,000
SPP	C	\$0	\$0	\$0	\$12,000,000	\$0	\$0	\$0	\$12,000,000
FY TOTAL:		\$0	\$2,000,000	\$1,000,000	\$14,000,000	\$0	\$0	\$0	\$17,000,000

KENTUCKY TRANSPORTATION CABINET
SIX YEAR HIGHWAY PLAN
FY - 2024 THRU FY - 2030

Logan		KY-2349		From MP 0.300 To 0.500		On NHS	Description:			
						NO	IMPROVE SAFETY BY IMPROVING SIGHT LINES CROSSING RAILROAD BETWEEN STOCKYARDS AND INDUSTRIAL PARK. (16CCN)(18CCN) (2020CCR)			
							Type of Work:	BRIDGE REPLACEMENT(P)		
Item#:	3-8908.00	Parent#:	3-8908.00	Length						
Plan Year:	2016	Parent Year:	2016	0.20						
Bridge ID:										
FUND	PH	2024	2025	2026	2027	2028	2029	2030	Phase Total	
SPP	R	\$120,000	\$0	\$0	\$0	\$0	\$0	\$0	\$120,000	
SPP	U	\$170,000	\$0	\$0	\$0	\$0	\$0	\$0	\$170,000	
SPP	C	\$0	\$1,000,000	\$0	\$0	\$0	\$0	\$0	\$1,000,000	
FY TOTAL:		\$290,000	\$1,000,000	\$0	\$0	\$0	\$0	\$0	\$1,290,000	

Logan		US-79		From MP 0.000 To 10.713		On NHS	Description:			
						YES	WIDEN US-79 TO 4 LANES FROM TODD COUNTY LINE TO INTERSECTION WITH RUSSELLVILLE BYPASS.(18CCN) (2020CCR) (2022CCR) (2024CCN)			
							Type of Work:	MINOR WIDENING		
Item#:	3-80050.00	Parent#:	3-80050.00	Length						
Plan Year:	2018	Parent Year:	2018	10.71						
Bridge ID:										
FUND	PH	2024	2025	2026	2027	2028	2029	2030	Phase Total	
NH	D	\$11,230,000	\$0	\$0	\$0	\$0	\$0	\$0	\$11,230,000	
NH	R	\$0	\$0	\$2,740,000	\$10,000,000	\$0	\$0	\$0	\$12,740,000	
NH	U	\$0	\$0	\$0	\$20,810,000	\$0	\$0	\$0	\$20,810,000	
NH	C	\$0	\$0	\$0	\$0	\$0	\$59,010,000	\$0	\$59,010,000	
FY TOTAL:		\$11,230,000	\$0	\$2,740,000	\$30,810,000	\$0	\$59,010,000	\$0	\$103,790,000	

Logan		US-79		From MP 5.935 To 5.951		On NHS	Description:			
						YES	REPLACE AND WIDEN TO 4 LANES BRIDGE ON US-79 AT MP 5.950 (BRIDGE OVER DRY FORK) (2020CCN) (2024CCR)			
							Type of Work:	BRIDGE REPLACEMENT(P)		
Item#:	3-80101.00	Parent#:	3-80101.00	Length						
Plan Year:	2020	Parent Year:	2020	0.02						
Bridge ID:	071B00024N									
FUND	PH	2024	2025	2026	2027	2028	2029	2030	Phase Total	
SPP	R	\$150,000	\$0	\$0	\$0	\$0	\$0	\$0	\$150,000	
SPP	U	\$250,000	\$0	\$0	\$0	\$0	\$0	\$0	\$250,000	
SPP	C	\$0	\$0	\$0	\$1,800,000	\$0	\$0	\$0	\$1,800,000	
FY TOTAL:		\$400,000	\$0	\$0	\$1,800,000	\$0	\$0	\$0	\$2,200,000	

Logan		US-68-X		From MP 4.900 To 5.000		On NHS	Description:			
						NO	INTERSECTION IMPROVEMENTS AT US-68X AND KY-103. (2022CCN) (2024CCR)			
							Type of Work:	SPOT IMPROVEMENTS(O)		
Item#:	3-80216.00	Parent#:	3-80216.00	Length						
Plan Year:	2022	Parent Year:	2022	0.10						
Bridge ID:										
FUND	PH	2024	2025	2026	2027	2028	2029	2030	Phase Total	
SPP	U	\$50,000	\$0	\$0	\$0	\$0	\$0	\$0	\$50,000	
SPP	C	\$150,000	\$0	\$0	\$0	\$0	\$0	\$0	\$150,000	
FY TOTAL:		\$200,000	\$0	\$0	\$0	\$0	\$0	\$0	\$200,000	

**KENTUCKY TRANSPORTATION CABINET
SIX YEAR HIGHWAY PLAN
FY - 2024 THRU FY - 2030**

Logan		US-431		From MP 4.090 To 4.290		On NHS	Description:	IMPROVE SAFETY AT THE INTERSECTION OF US 431 AND KY 663. (2024CCN)	
						NO	Type of Work:	SAFETY(P)	
Item#:	3-80314.00	Parent#:	3-80314.00	Length		Bridge ID:			
Plan Year:	2024	Parent Year:	2024	0.20					

FUND	PH	2024	2025	2026	2027	2028	2029	2030	Phase Total
NH	D	\$0	\$380,000	\$0	\$0	\$0	\$0	\$0	\$380,000
NH	R	\$0	\$0	\$200,000	\$0	\$0	\$0	\$0	\$200,000
NH	U	\$0	\$0	\$250,000	\$0	\$0	\$0	\$0	\$250,000
NH	C	\$0	\$0	\$0	\$930,000	\$0	\$0	\$0	\$930,000
FY TOTAL:		\$0	\$380,000	\$450,000	\$930,000	\$0	\$0	\$0	\$1,760,000

Lyon		I-24		From MP 35.800 To 35.901		On NHS	Description:	ADD RESTROOM FACILITY TO I-24 EASTBOUND & WESTBOUND WEIGH STATIONS IN LYON COUNTY (DESIGN FUNDS AUTHORIZED UNDER ITEM NO. 99-44.00)	
						YES	Type of Work:	WEIGH STA REHAB(P)	
Item#:	1-7.00	Parent#:	1-7.00	Length		Bridge ID:			
Plan Year:	2000	Parent Year:	2000	0.10					

FUND	PH	2024	2025	2026	2027	2028	2029	2030	Phase Total
NH	C	\$1,900,000	\$0	\$0	\$0	\$0	\$0	\$0	\$1,900,000
FY TOTAL:		\$1,900,000	\$0	\$0	\$0	\$0	\$0	\$0	\$1,900,000

Lyon		US-641		From MP 0.000 To 4.550		On NHS	Description:	RELOCATE US-641 FROM US-62 NEAR EDDYVILLE TO SOUTH OF THE LYON/ CALDWELL COUNTY LINE (2022CCR) (2024CCR)	
Lyon		US-62		From MP 10.450 To 11.800					
Item#:	1-187.50	Parent#:	1-187.50	Length		Bridge ID:	RELOCATION(O)		
Plan Year:	2006	Parent Year:	2006	5.90					

FUND	PH	2024	2025	2026	2027	2028	2029	2030	Phase Total
STPF	R	\$3,500,000	\$0	\$0	\$0	\$0	\$0	\$0	\$3,500,000
STPF	U	\$0	\$1,000,000	\$0	\$0	\$0	\$0	\$0	\$1,000,000
STPF	C	\$0	\$0	\$1,000,000	\$18,000,000	\$0	\$0	\$0	\$19,000,000
FY TOTAL:		\$3,500,000	\$1,000,000	\$1,000,000	\$18,000,000	\$0	\$0	\$0	\$23,500,000

Lyon		US-62		From MP 3.670 To 3.683		On NHS	Description:	ON US 62 WHERE THE P&L RAIL OVERPASS MEETS THE TWO (2) KY 810 INTERSECTIONS, RECONSTRUCT US 62/KY 810 (NORTH AND SOUTH) INTERSECTIONS WITH TURN LANES OR OTHER MEASURE TO IMPROVE LINE OF SIGHT AND SAFETY ISSUES. (2024CCN)	
						NO	Type of Work:	SAFETY-RR SEPARATN(P)	
Item#:	1-80312.00	Parent#:	1-80312.00	Length		Bridge ID:			
Plan Year:	2024	Parent Year:	2024	0.01					

FUND	PH	2024	2025	2026	2027	2028	2029	2030	Phase Total
NH	D	\$0	\$250,000	\$0	\$0	\$0	\$0	\$0	\$250,000
NH	R	\$0	\$0	\$250,000	\$0	\$0	\$0	\$0	\$250,000
NH	U	\$0	\$0	\$500,000	\$0	\$0	\$0	\$0	\$500,000
NH	C	\$0	\$0	\$2,000,000	\$0	\$0	\$0	\$0	\$2,000,000
FY TOTAL:		\$0	\$250,000	\$2,750,000	\$0	\$0	\$0	\$0	\$3,000,000

KENTUCKY TRANSPORTATION CABINET
SIX YEAR HIGHWAY PLAN
FY - 2024 THRU FY - 2030

Madison		KY-374	From MP 0.000 To 4.806			On NHS	Description:	WIDEN KY 374 (SPEEDWELL RD) FROM KY 25 TO US 421 (2020CCN) (2022CCR) (2024CCR)		
						NO	Type of Work:	MINOR WIDENING(O)		
Item#:	7-80111.00	Parent#:	7-80111.00	Length		Bridge ID:				
Plan Year:	2020	Parent Year:	2020	4.81						
FUND	PH	2024	2025	2026	2027	2028	2029	2030	Phase Total	
SPP	D	\$0	\$0	\$1,160,000	\$3,000,000	\$0	\$0	\$0	\$4,160,000	
SPP	R	\$0	\$0	\$0	\$0	\$5,700,000	\$0	\$0	\$5,700,000	
SPP	U	\$0	\$0	\$0	\$0	\$0	\$11,040,000	\$0	\$11,040,000	
SPP	C	\$0	\$0	\$0	\$0	\$0	\$0	\$25,520,000	\$25,520,000	
FY TOTAL:		\$0	\$0	\$1,160,000	\$3,000,000	\$5,700,000	\$11,040,000	\$25,520,000	\$46,420,000	

Madison		KY-1983	From MP 0.000 To 5.237			On NHS	Description:	NEW ROAD THAT EXTENDS FROM MENELAUS ROAD (KY 1983) AT EXISTING MP 2.851 TO MAYDE ROAD IN BEREA. (2022CCN) (2024CCR)		
Madison						NO	Type of Work:	NEW ROUTE(O)		
Item#:	7-80201.00	Parent#:	7-80201.00	Length		Bridge ID:				
Plan Year:	2022	Parent Year:	2022	5.24						
FUND	PH	2024	2025	2026	2027	2028	2029	2030	Phase Total	
SPP	R	\$750,000	\$0	\$0	\$0	\$0	\$0	\$0	\$750,000	
SPP	U	\$750,000	\$0	\$0	\$0	\$0	\$0	\$0	\$750,000	
SPP	C	\$0	\$0	\$1,640,000	\$1,000,000	\$0	\$0	\$0	\$2,640,000	
FY TOTAL:		\$1,500,000	\$0	\$1,640,000	\$1,000,000	\$0	\$0	\$0	\$4,140,000	

Madison		KY-876	From MP 4.733 To 7.129			On NHS	Description:	SMALL URBAN AREA STUDY TO EVALUATE POTENTIAL IMPROVEMENTS AND LAND ACCESS OPPORTUNITIES ON GOGGINS LANE, TATES CREEK, CRUTCHER PIKE, AND BARNES MILL ROAD, WITH IMPROVEMENTS ON BARNES MILL ROAD INCLUDING THE LENGTH FROM CRUTCHER PIKE TO THE INTERSTATE. (2022CCN)		
						YES	Type of Work:	SCOPING STUDY(O)		
Item#:	7-80210.00	Parent#:	7-80210.00	Length		Bridge ID:				
Plan Year:	2022	Parent Year:	2022	2.40						
FUND	PH	2024	2025	2026	2027	2028	2029	2030	Phase Total	
SPP	D	\$150,000	\$0	\$0	\$0	\$0	\$0	\$0	\$150,000	
FY TOTAL:		\$150,000	\$0	\$0	\$0	\$0	\$0	\$0	\$150,000	

Madison		KY-21	From MP 11.512 To 14.642			On NHS	Description:	RECONSTRUCT KY 21 FROM KY 1617 TO US 421. (2024CCN)		
						NO	Type of Work:	RECONSTRUCTION(O)		
Item#:	7-80314.00	Parent#:	7-80314.00	Length		Bridge ID:				
Plan Year:	2024	Parent Year:	2024	3.13						
FUND	PH	2024	2025	2026	2027	2028	2029	2030	Phase Total	
SPP	D	\$0	\$1,500,000	\$0	\$0	\$0	\$0	\$0	\$1,500,000	
SPP	R	\$0	\$0	\$0	\$4,000,000	\$0	\$0	\$0	\$4,000,000	
SPP	U	\$0	\$0	\$0	\$5,000,000	\$0	\$0	\$0	\$5,000,000	
SPP	C	\$0	\$0	\$0	\$0	\$0	\$12,000,000	\$0	\$12,000,000	
FY TOTAL:		\$0	\$1,500,000	\$0	\$9,000,000	\$0	\$12,000,000	\$0	\$22,500,000	

KENTUCKY TRANSPORTATION CABINET
SIX YEAR HIGHWAY PLAN
FY - 2024 THRU FY - 2030

Magoffin	KY-114	From MP 0.000 To 5.026	On NHS	Description:	MOUNTAIN PARKWAY CORRIDOR: EXTEND THE FOUR LANE MOUNTAIN PARKWAY FROM US 460 TO THE MAGOFFIN/FLOYD COUNTY LINE AND SGF FUND COMPONENT "CONTINGENT UPON AWARD OF A FEDERAL MULTIMODAL PROJECT DISCRETIONARY GRANT FOR THIS PROJECT". (2024CCR)
			YES		
Item#:	10-169.10	Parent#:	10-169.00	Length	
Plan Year:	2024	Parent Year:	2014	5.03	
				Type of Work:	RECONSTRUCTION
				Bridge ID:	

FUND	PH	2024	2025	2026	2027	2028	2029	2030	Phase Total
IF	C	\$36,380,000	\$0	\$0	\$50,000,000	\$50,000,000	\$77,540,000	\$2,080,000	\$216,000,000
SGF	C	\$150,000,000	\$0	\$0	\$0	\$0	\$0	\$0	\$150,000,000
FY TOTAL:		\$186,380,000	\$0	\$0	\$50,000,000	\$50,000,000	\$77,540,000	\$2,080,000	\$366,000,000

Magoffin	KY-40	From MP 0.145 To 0.660	On NHS	Description:	ROADWAY IMPROVEMENTS AND SIDEWALK CONSTRUCTION ALONG KY 40 (MP 0.145-0.660) TO BETTER FACILITATE ALTERNATIVE TRANSPORTATION METHODS (2018BOP). (2020CCR) (2024CCR)
			NO		
Item#:	10-213.00	Parent#:	99-195.15	Length	
Plan Year:	2020	Parent Year:	2008	0.52	
				Type of Work:	TRANSP ENHANCEMENT(P)
				Bridge ID:	

FUND	PH	2024	2025	2026	2027	2028	2029	2030	Phase Total
STPF	U	\$0	\$1,500,000	\$0	\$0	\$0	\$0	\$0	\$1,500,000
STPF	C	\$0	\$0	\$0	\$2,500,000	\$0	\$0	\$0	\$2,500,000
FY TOTAL:		\$0	\$1,500,000	\$0	\$2,500,000	\$0	\$0	\$0	\$4,000,000

Magoffin	KY-7	From MP 22.500 To 23.800	On NHS	Description:	RECONSTRUCT KY 7 FROM WILL BAILEY BRANCH ROAD TO KY 1090. (2024CCN)
			NO		
Item#:	10-80302.00	Parent#:	10-80302.00	Length	
Plan Year:	2024	Parent Year:	2024	1.30	
				Type of Work:	RECONSTRUCTION(O)
				Bridge ID:	

FUND	PH	2024	2025	2026	2027	2028	2029	2030	Phase Total
SPP	D	\$1,120,000	\$0	\$0	\$0	\$0	\$0	\$0	\$1,120,000
SPP	R	\$0	\$0	\$0	\$2,500,000	\$0	\$0	\$0	\$2,500,000
SPP	U	\$0	\$0	\$0	\$1,860,000	\$0	\$0	\$0	\$1,860,000
SPP	C	\$0	\$0	\$0	\$0	\$7,680,000	\$0	\$0	\$7,680,000
FY TOTAL:		\$1,120,000	\$0	\$0	\$4,360,000	\$7,680,000	\$0	\$0	\$13,160,000

Magoffin	CR-1265	From MP 0.000 To 0.547	On NHS	Description:	RECONSTRUCT CR 1265 FROM THE INTERSECTION WITH KY 3337 (MP 0.0) TO KY 3050 (MP 0.547) (2024CCN)
			NO		
Item#:	10-80303.00	Parent#:	10-80303.00	Length	
Plan Year:	2024	Parent Year:	2024	0.55	
				Type of Work:	RECONSTRUCTION(O)
				Bridge ID:	

FUND	PH	2024	2025	2026	2027	2028	2029	2030	Phase Total
SPP	D	\$650,000	\$0	\$0	\$0	\$0	\$0	\$0	\$650,000
SPP	R	\$0	\$580,000	\$0	\$0	\$0	\$0	\$0	\$580,000
SPP	U	\$0	\$0	\$410,000	\$0	\$0	\$0	\$0	\$410,000
SPP	C	\$0	\$0	\$0	\$5,100,000	\$0	\$0	\$0	\$5,100,000
FY TOTAL:		\$650,000	\$580,000	\$410,000	\$5,100,000	\$0	\$0	\$0	\$6,740,000

**KENTUCKY TRANSPORTATION CABINET
SIX YEAR HIGHWAY PLAN
FY - 2024 THRU FY - 2030**

Marion KY-52 From MP 4.454 To 4.685 **On NHS** Description: CONSTRUCT PHASE 2 OF THE LORETTO SIDEWALK PROJECT CONSISTING ON 3,900 LF OF 5-FOOT WIDE SIDEWALK ALONG ST. FRANCIS HIGHWAY (KY 52) FROM NEAR SCHOOLHOUSE DRIVE TO THE INTERSECTION OF KY 49 AND HWY 52, NORTHERN TERMINUS OF THE PHASE 1 PROJECT, IN THE CITY OF LORETTO. (2024CCN)
NO
Type of Work: BIKE/PED FACIL(O)
Bridge ID:

Item#: 4-3025.00 Parent#: 4-3025.00 Length
Plan Year: 2024 Parent Year: 2024 0.23

FUND	PH	2024	2025	2026	2027	2028	2029	2030	Phase Total
SPP	C	\$177,000	\$0	\$0	\$0	\$0	\$0	\$0	\$177,000
FY TOTAL:		\$177,000	\$0	\$0	\$0	\$0	\$0	\$0	\$177,000

Marion KY-49 From MP 7.987 To 10.500 **On NHS** Description: ADDRESS SAFETY AND GEOMETRIC DEFICIENCIES ALONG KY 49 FROM RIVERSIDE BRIDGE TO NARROWS RD, APPROXIMATELY 1.3 MILES SOUTH OF KY 337 (12CCN)(2020CCN) MP 6.692 TO 10.5 (2022CCR) (2024CCR)
NO
Type of Work: NEW ROUTE(O)
Bridge ID:

Item#: 4-8715.00 Parent#: 4-8715.00 Length
Plan Year: 2012 Parent Year: 2012 2.51

FUND	PH	2024	2025	2026	2027	2028	2029	2030	Phase Total
NH	D	\$2,200,000	\$0	\$0	\$0	\$0	\$0	\$0	\$2,200,000
NH	R	\$0	\$0	\$4,000,000	\$0	\$0	\$0	\$0	\$4,000,000
NH	U	\$0	\$0	\$1,920,000	\$0	\$0	\$0	\$0	\$1,920,000
NH	C	\$0	\$0	\$0	\$0	\$0	\$25,600,000	\$0	\$25,600,000
FY TOTAL:		\$2,200,000	\$0	\$5,920,000	\$0	\$0	\$25,600,000	\$0	\$33,720,000

Marion **On NHS** Description: EXTEND MARTIN LUTHER KING AVENUE FROM DOWNTOWN LEBANON BYPASS (VETERANS MEMORIAL HIGHWAY). ESTIMATED DISTANCE IS 1.5 MILES (14CCN) (2022CCN) (2024CCR)
Type of Work: AIR QUALITY(P)
Bridge ID:

Item#: 4-8805.00 Parent#: 4-8805.00 Length
Plan Year: 2014 Parent Year: 2014 1.24

FUND	PH	2024	2025	2026	2027	2028	2029	2030	Phase Total
SPP	D	\$0	\$850,000	\$0	\$0	\$0	\$0	\$0	\$850,000
SPP	R	\$0	\$0	\$0	\$0	\$3,000,000	\$0	\$0	\$3,000,000
SPP	U	\$0	\$0	\$0	\$0	\$0	\$500,000	\$0	\$500,000
SPP	C	\$0	\$0	\$0	\$0	\$0	\$0	\$10,100,000	\$10,100,000
FY TOTAL:		\$0	\$850,000	\$0	\$0	\$3,000,000	\$500,000	\$10,100,000	\$14,450,000

KENTUCKY TRANSPORTATION CABINET
SIX YEAR HIGHWAY PLAN
FY - 2024 THRU FY - 2030

Marion **KY-2154** From MP 0.000 To 0.600 **On NHS** Description: REDUCE CONGESTION AT MAJOR
Marion **US-68** From MP 12.200 To 12.570 **NO** INTERSECTION IN FRONT OF NEW SCHOOL
MP 12.2 TO 12.8 (2020CCN) (2022CCR)
(2024CCR)
Type of Work: CONGESTION MITIGATION

Item#: 4-80152.00 **Parent#:** 4-80152.00 **Length**
Plan Year: 2020 **Parent Year:** 2020 0.97

FUND	PH	2024	2025	2026	2027	2028	2029	2030	Phase Total
STPF	R	\$1,200,000	\$0	\$0	\$0	\$0	\$0	\$0	\$1,200,000
STPF	U	\$1,800,000	\$0	\$0	\$0	\$0	\$0	\$0	\$1,800,000
STPF	C	\$5,200,000	\$0	\$0	\$0	\$0	\$0	\$0	\$5,200,000
FY TOTAL:		\$8,200,000	\$0	\$0	\$0	\$0	\$0	\$0	\$8,200,000

Marion **KY-2154** From MP 5.473 To 6.000 **On NHS** Description: EXTEND KY2154 BYPASS FROM KY208 TO
NO KY49. (2022CCR) (2024CCR)
Type of Work: NEW ROUTE(O)

Item#: 4-80153.00 **Parent#:** 4-80153.00 **Length**
Plan Year: 2020 **Parent Year:** 2020 0.53

FUND	PH	2024	2025	2026	2027	2028	2029	2030	Phase Total
STP2	R	\$5,500,000	\$0	\$0	\$0	\$0	\$0	\$0	\$5,500,000
STP2	U	\$0	\$2,320,000	\$0	\$0	\$0	\$0	\$0	\$2,320,000
STP2	C	\$0	\$0	\$0	\$0	\$10,000,000	\$10,880,000	\$0	\$20,880,000
FY TOTAL:		\$5,500,000	\$2,320,000	\$0	\$0	\$10,000,000	\$10,880,000	\$0	\$28,700,000

Marion **KY-49** From MP 27.370 To 27.380 **On NHS** Description: IMPROVE THE INTERSECTION OF KY 49 AT
NO KY 52 IN LORETTO AT MP 27.374 (2022CCN)
(2024CCR)
Type of Work: AIR QUALITY(P)

Item#: 4-80251.00 **Parent#:** 4-80251.00 **Length**
Plan Year: 2022 **Parent Year:** 2022 0.01

FUND	PH	2024	2025	2026	2027	2028	2029	2030	Phase Total
SPP	D	\$160,000	\$0	\$0	\$0	\$0	\$0	\$0	\$160,000
SPP	R	\$0	\$60,000	\$0	\$0	\$0	\$0	\$0	\$60,000
SPP	U	\$0	\$340,000	\$0	\$0	\$0	\$0	\$0	\$340,000
SPP	C	\$0	\$680,000	\$0	\$0	\$0	\$0	\$0	\$680,000
FY TOTAL:		\$160,000	\$1,080,000	\$0	\$0	\$0	\$0	\$0	\$1,240,000

Marion **KY-55** From MP 1.614 To 1.866 **On NHS** Description: IMPROVE CONNECTIVITY AND CONGESTION
Marion **KY-2154** From MP 0.000 To 1.337 **NO** BETWEEN US 68 AND KY 55 ON THE EAST
Marion **KY-2154** From MP 1.337 To 6.576 **YES** SIDE OF LEBANON (APPROXIMATELY 2
MILES) (2022CCN) (2024CCR)
Type of Work: SAFETY(P)

Marion **US-68** From MP 9.000 To 13.000 **Length**
Plan Year: 2022 **Parent Year:** 2022 10.83

FUND	PH	2024	2025	2026	2027	2028	2029	2030	Phase Total
NH	D	\$1,000,000	\$0	\$0	\$0	\$0	\$0	\$0	\$1,000,000
NH	R	\$0	\$3,680,000	\$0	\$0	\$0	\$0	\$0	\$3,680,000
NH	U	\$0	\$0	\$1,080,000	\$0	\$0	\$0	\$0	\$1,080,000
NH	C	\$0	\$0	\$1,000,000	\$15,240,000	\$0	\$0	\$0	\$16,240,000
FY TOTAL:		\$1,000,000	\$3,680,000	\$2,080,000	\$15,240,000	\$0	\$0	\$0	\$22,000,000

KENTUCKY TRANSPORTATION CABINET
SIX YEAR HIGHWAY PLAN
FY - 2024 THRU FY - 2030

Marshall US-62 From MP 7.200 To 8.497 **On NHS** Description: IMPROVE ACCESS AND REDUCE CONGESTION ON US-62 FROM KY-95 TO THE EXISTING FOUR-LANE HIGHWAY AT LONE VALLEY RD NEAR I-24 INTERCHANGE AND FUTURE I-69 CONNECTION. (2024CCR) (2024CCR)
NO

Type of Work: MAJOR WIDENING

Item#: 1-398.00 **Parent#:** 1-398.00 **Length**
Plan Year: 2018 **Parent Year:** 2018 1.30

Bridge ID:

FUND	PH	2024	2025	2026	2027	2028	2029	2030	Phase Total
SPP	R	\$0	\$2,100,000	\$0	\$0	\$0	\$0	\$0	\$2,100,000
SPP	U	\$0	\$1,560,000	\$0	\$0	\$0	\$0	\$0	\$1,560,000
SPP	C	\$0	\$0	\$0	\$4,480,000	\$0	\$0	\$0	\$4,480,000
FY TOTAL:		\$0	\$3,660,000	\$0	\$4,480,000	\$0	\$0	\$0	\$8,140,000

Marshall US-641 From MP 11.147 To 12.862 **On NHS** Description: CORRECT GEOMETRIC DEFICIENCIES AND ADDRESS SAFETY, SERVICE, AND CONGESTION ISSUES FROM BENTON BAPTIST TEMPLE ROAD / HAPPY HOLLOW RD TO US 68 IN DRAFFENVILLE. (2024CCN)
NO

Type of Work: DESIGN ENGINEERING(O)

Item#: 1-80311.00 **Parent#:** 1-80311.00 **Length**
Plan Year: 2024 **Parent Year:** 2024 1.72

Bridge ID:

FUND	PH	2024	2025	2026	2027	2028	2029	2030	Phase Total
NH	D	\$0	\$1,500,000	\$0	\$0	\$0	\$0	\$0	\$1,500,000
NH	R	\$0	\$0	\$0	\$2,500,000	\$0	\$0	\$0	\$2,500,000
NH	U	\$0	\$0	\$0	\$2,000,000	\$0	\$0	\$0	\$2,000,000
NH	C	\$0	\$0	\$0	\$0	\$0	\$10,000,000	\$0	\$10,000,000
FY TOTAL:		\$0	\$1,500,000	\$0	\$4,500,000	\$0	\$10,000,000	\$0	\$16,000,000

Marshall KY-348 From MP 5.780 To 7.098 **On NHS** Description: IMPROVE GEOMETRIC ALIGNMENTS AND ADDRESS ACCESS ISSUES AND SAFETY CONCERNS FROM KY 2206 TO THE ENTRANCE OF MARSHALL COUNTY HOSPITAL IN BENTON. (2024CCN)
NO

Type of Work: DESIGN ENGINEERING(O)

Item#: 1-80314.00 **Parent#:** 1-80314.00 **Length**
Plan Year: 2024 **Parent Year:** 2024 1.32

Bridge ID:

FUND	PH	2024	2025	2026	2027	2028	2029	2030	Phase Total
SPP	D	\$0	\$1,000,000	\$0	\$0	\$0	\$0	\$0	\$1,000,000
SPP	R	\$0	\$0	\$0	\$1,000,000	\$0	\$0	\$0	\$1,000,000
SPP	U	\$0	\$0	\$0	\$1,500,000	\$0	\$0	\$0	\$1,500,000
SPP	C	\$0	\$0	\$0	\$6,000,000	\$0	\$0	\$0	\$6,000,000
FY TOTAL:		\$0	\$1,000,000	\$0	\$8,500,000	\$0	\$0	\$0	\$9,500,000

**KENTUCKY TRANSPORTATION CABINET
SIX YEAR HIGHWAY PLAN
FY - 2024 THRU FY - 2030**

Martin **KY-40** From MP 11.923 To 19.320 **On NHS** Description: INEZ TO WARFIELD (SECTION 2-1): FROM
Martin NO LITTLE BLACKLOG TO BOOTH FORK. [STA. 190+00 TO STA. 298+00 (ENGLISH)] (2002BOP) (12CCR)(AR/W)(16CCR) (2022CCN) (2024CCR)

Item#: 12-154.11 **Parent#:** 12-154.10 **Length** **Type of Work:** RELOCATION(O)
Plan Year: 2004 **Parent Year:** 1998 7.40 **Bridge ID:**

FUND	PH	2024	2025	2026	2027	2028	2029	2030	Phase Total
SPP	U	\$2,000,000	\$0	\$0	\$0	\$0	\$0	\$0	\$2,000,000
SPP	C	\$0	\$0	\$0	\$4,000,000	\$16,000,000	\$0	\$0	\$20,000,000
FY TOTAL:		\$2,000,000	\$0	\$0	\$4,000,000	\$16,000,000	\$0	\$0	\$22,000,000

Martin **KY-40** From MP 11.938 To 19.467 **On NHS** Description: INEZ TO WARFIELD (SECTION 2-2): FROM
Martin NO BOOTH FORK TO KY-2031 [STA. 298+00 TO STA. 382+00 (ENGLISH)] (2002BOP)(16CCR) (2022CCN) (2024CCR)

Item#: 12-154.16 **Parent#:** 12-154.10 **Length** **Type of Work:** RELOCATION(O)
Plan Year: 2014 **Parent Year:** 1998 7.53 **Bridge ID:**

FUND	PH	2024	2025	2026	2027	2028	2029	2030	Phase Total
STP2	C	\$0	\$0	\$0	\$20,000,000	\$19,360,000	\$0	\$0	\$39,360,000
FY TOTAL:		\$0	\$0	\$0	\$20,000,000	\$19,360,000	\$0	\$0	\$39,360,000

Martin **KY-40** From MP 11.937 To 19.471 **On NHS** Description: INEZ TO WARFIELD (SECTION 2-2): FROM
Martin NO BOOTH FORK TO KY-2031 [STA. 298+00 TO STA. 382+00 (ENGLISH)](16CCR) (2022CCN) (2024CCR)

Item#: 12-154.17 **Parent#:** 12-154.17 **Length** **Type of Work:** RELOCATION(O)
Plan Year: 2016 **Parent Year:** 2016 0.00 **Bridge ID:**

FUND	PH	2024	2025	2026	2027	2028	2029	2030	Phase Total
SPP	C	\$0	\$0	\$0	\$18,720,000	\$0	\$0	\$0	\$18,720,000
FY TOTAL:		\$0	\$0	\$0	\$18,720,000	\$0	\$0	\$0	\$18,720,000

Martin **KY-40** From MP 11.937 To 19.471 **On NHS** Description: INEZ TO WARFIELD (SECTION 2-3): FROM
Martin NO KY-2031 TO KY-292 [STA. 382+00 TO STA. 427+00 (ENGLISH)] (2002BOP)(16CCR) (2022CCN) (2024CCR)

Item#: 12-154.21 **Parent#:** 12-154.10 **Length** **Type of Work:** RELOCATION(O)
Plan Year: 2014 **Parent Year:** 1998 7.53 **Bridge ID:**

FUND	PH	2024	2025	2026	2027	2028	2029	2030	Phase Total
STP	C	\$0	\$0	\$0	\$0	\$24,855,000	\$0	\$0	\$24,855,000
FY TOTAL:		\$0	\$0	\$0	\$0	\$24,855,000	\$0	\$0	\$24,855,000

Martin **KY-40** From MP 11.937 To 19.471 **On NHS** Description: INEZ TO WARFIELD; BRIDGE OVER TUG
Martin NO FORK (SECTION III) (R & U IDENTIFIED IN SECTION II-ITEM NO. 154.10)(16CCR) (2022CCN) (2024CCR)

Item#: 12-154.30 **Parent#:** 12-154.10 **Length** **Type of Work:** RELOCATION(O)
Plan Year: 2014 **Parent Year:** 1998 0.00 **Bridge ID:**

FUND	PH	2024	2025	2026	2027	2028	2029	2030	Phase Total
STP2	C	\$0	\$0	\$0	\$17,080,000	\$0	\$0	\$0	\$17,080,000
FY TOTAL:		\$0	\$0	\$0	\$17,080,000	\$0	\$0	\$0	\$17,080,000

**KENTUCKY TRANSPORTATION CABINET
SIX YEAR HIGHWAY PLAN
FY - 2024 THRU FY - 2030**

Martin **KY-40** From MP 18.200 To 18.400 **On NHS** Description: IMPROVE ALIGNMENT AND GEOMETRICS OF THE CURVE LOCATED JUST BEFORE THE JUNCTION OF KY-2031 AND KY-40 TO .1 MILES BEFORE GORDON HOLLOW ROAD, AND IMPROVE THE CULVERT/SAFETY DESIGN TO INCREASE MOTORIST AND PEDESTRIAN SAFETY. (12CCR) (2020CCR) (2022CCR) (2024CCR)
NO

Item#: 12-192.00 Parent#: 12-192.00 Length 0.20
Plan Year: 2012 Parent Year: 2012
Type of Work: REALIGNMENT
Bridge ID:

FUND	PH	2024	2025	2026	2027	2028	2029	2030	Phase Total
SPP	C	\$0	\$0	\$865,000	\$1,000,000	\$0	\$0	\$0	\$1,865,000
FY TOTAL:		\$0	\$0	\$865,000	\$1,000,000	\$0	\$0	\$0	\$1,865,000

Mason **On NHS** Description: NEW FULLY CONTROLLED ACCESS ROUTE FROM US 68 NEAR WASHINGTON EAST TO KY 11 INCLUDING A NEW I-CHNG AT KY 11. (PRIORITY SECTION)(2004BOPC)(06CCR) (18CCN) (2024CCR)

Item#: 9-147.20 Parent#: 9-147.11 Length 0.00
Plan Year: 2006 Parent Year:
Type of Work: NEW ROUTE(O)
Bridge ID:

FUND	PH	2024	2025	2026	2027	2028	2029	2030	Phase Total
SPP	D	\$0	\$0	\$0	\$4,160,000	\$0	\$0	\$0	\$4,160,000
SPP	R	\$0	\$0	\$0	\$12,000,000	\$0	\$0	\$0	\$12,000,000
SPP	U	\$0	\$0	\$0	\$0	\$7,200,000	\$0	\$0	\$7,200,000
SPP	C	\$0	\$0	\$0	\$0	\$0	\$0	\$99,200,000	\$99,200,000
FY TOTAL:		\$0	\$0	\$0	\$16,160,000	\$7,200,000	\$0	\$99,200,000	\$122,560,000

Mason **On NHS** Description: NEW FULLY CONTROLLED ACCESS ROUTE FROM KY 11 NORTHEAST TO KY 9 (AA HWY) INCLUDING NEW I-CHNG AT KY 9. (2004BOPC)(06CCR)(18CCN) (2024CCR)

Item#: 9-147.60 Parent#: 9-147.11 Length 0.00
Plan Year: 2006 Parent Year:
Type of Work: NEW ROUTE(O)
Bridge ID:

FUND	PH	2024	2025	2026	2027	2028	2029	2030	Phase Total
SPP	D	\$0	\$0	\$0	\$4,160,000	\$0	\$0	\$0	\$4,160,000
SPP	R	\$0	\$0	\$0	\$0	\$7,200,000	\$0	\$0	\$7,200,000
SPP	U	\$0	\$0	\$0	\$0	\$0	\$6,000,000	\$0	\$6,000,000
SPP	C	\$0	\$0	\$0	\$0	\$0	\$0	\$93,000,000	\$93,000,000
FY TOTAL:		\$0	\$0	\$0	\$4,160,000	\$7,200,000	\$6,000,000	\$93,000,000	\$110,360,000

Mason **KY-3113** From MP 0.000 To 0.010 **On NHS** Description: DOVER COVERED BRIDGE RESTORATION. 081B00048N (2024CCR)
NO

Item#: 9-1103.00 Parent#: 9-1103.00 Length 0.01
Plan Year: 2024 Parent Year: 2024
Type of Work: BRIDGE REHAB
Bridge ID: 081B00048N

FUND	PH	2024	2025	2026	2027	2028	2029	2030	Phase Total
SPP	C	\$0	\$0	\$1,000,000	\$1,200,000	\$0	\$0	\$0	\$2,200,000
FY TOTAL:		\$0	\$0	\$1,000,000	\$1,200,000	\$0	\$0	\$0	\$2,200,000

**KENTUCKY TRANSPORTATION CABINET
SIX YEAR HIGHWAY PLAN
FY - 2024 THRU FY - 2030**

McCracken I-24 From MP 4.328 To 16.151 **On NHS** Description: ADDRESS SAFETY, CONGESTION, AND FUTURE CAPACITY ISSUES FROM US 60 TO US 68 IN PADUCAH. SEE MARCH, 2002 PADUCAH-MCCRACKEN COUNTY TRANSPORTATION STUDY. (2024CCN)
YES
Type of Work: CONGESTION MITIGTN(O)

Item#: 1-80305.00 **Parent#:** 1-80305.00 **Length**
Plan Year: 2024 **Parent Year:** 2024 11.82

FUND	PH	2024	2025	2026	2027	2028	2029	2030	Phase Total
NH	P	\$0	\$250,000	\$0	\$0	\$0	\$0	\$0	\$250,000
NH	D	\$0	\$0	\$2,080,000	\$0	\$0	\$0	\$0	\$2,080,000
NH	R	\$0	\$0	\$0	\$0	\$550,000	\$0	\$0	\$550,000
NH	U	\$0	\$0	\$0	\$0	\$2,240,000	\$0	\$0	\$2,240,000
NH	C	\$0	\$0	\$0	\$0	\$0	\$0	\$39,200,000	\$39,200,000
FY TOTAL:		\$0	\$250,000	\$2,080,000	\$0	\$2,790,000	\$0	\$39,200,000	\$44,320,000

McCracken KY-998 From MP 0.000 To 1.718 **On NHS** Description: IMPROVE MOBILITY, SAFETY AND ADDRESS GEOMETRIC DEFICIENCIES ON KY 998 (OLIVET CHURCH ROAD) FROM KY 1286 (FRIENDSHIP ROAD) TO US 62. (2024CCN)
NO
Type of Work: DESIGN ENGINEERING(O)

Item#: 1-80315.00 **Parent#:** 1-80315.00 **Length**
Plan Year: 2024 **Parent Year:** 2024 1.72

FUND	PH	2024	2025	2026	2027	2028	2029	2030	Phase Total
SPP	D	\$0	\$1,000,000	\$0	\$0	\$0	\$0	\$0	\$1,000,000
SPP	R	\$0	\$0	\$0	\$5,000,000	\$0	\$0	\$0	\$5,000,000
SPP	U	\$0	\$0	\$0	\$0	\$3,000,000	\$0	\$0	\$3,000,000
SPP	C	\$0	\$0	\$0	\$0	\$0	\$0	\$10,000,000	\$10,000,000
FY TOTAL:		\$0	\$1,000,000	\$0	\$5,000,000	\$3,000,000	\$0	\$10,000,000	\$19,000,000

McCracken KY-731 From MP 0.415 To 0.416 **On NHS** Description: BASED ON THE 2019 PADUCAH SUA, ID "Q". RECONFIGURE THE INTERSECTION OF KY 731 AND LABELLE AVE. A ROUNDABOUT SHOULD BE CONSIDERED. THIS IS BASED ON 33 CRASHES IN 3 YEARS AND COMPLAINTS FROM LOCALS ABOUT POOR DRAINAGE RUN OFF GOING INTO THE STREET. (2024CCN)
NO

Type of Work: RECONSTRUCTION
Item#: 1-80317.00 **Parent#:** 1-80317.00 **Length**
Plan Year: 2024 **Parent Year:** 2024 0.00
Bridge ID:

FUND	PH	2024	2025	2026	2027	2028	2029	2030	Phase Total
SPP	D	\$1,300,000	\$0	\$0	\$0	\$0	\$0	\$0	\$1,300,000
SPP	R	\$0	\$0	\$4,200,000	\$0	\$0	\$0	\$0	\$4,200,000
SPP	U	\$0	\$0	\$0	\$3,500,000	\$0	\$0	\$0	\$3,500,000
SPP	C	\$0	\$0	\$0	\$0	\$0	\$3,600,000	\$0	\$3,600,000
FY TOTAL:		\$1,300,000	\$0	\$4,200,000	\$3,500,000	\$0	\$3,600,000	\$0	\$12,600,000

**KENTUCKY TRANSPORTATION CABINET
SIX YEAR HIGHWAY PLAN
FY - 2024 THRU FY - 2030**

McCreary KY-92 From MP 0.000 To 15.629 **On NHS** Description: PRELIMINARY ENGINEERING AND ENVIRONMENTAL CORRIDOR STUDY FOR IMPROVING SAFETY AND MAKING KY-92 A SCENIC ROUTE FROM MONTICELLO TO STEARNS (FLEXIBLE SOLUTIONS)(18CCN) (2020CCR) (2024CCR)
Wayne KY-92 From MP 11.269 To 22.127 **NO**

Type of Work: PLANNING-OKI(O)

Item#: 8-80004.00 **Parent#:** 8-80004.00 **Length**
Plan Year: 2018 **Parent Year:** 2018 26.49

Bridge ID:

FUND	PH	2024	2025	2026	2027	2028	2029	2030	Phase Total
SPP	P	\$0	\$0	\$0	\$1,500,000	\$0	\$0	\$0	\$1,500,000
FY TOTAL:		\$0	\$0	\$0	\$1,500,000	\$0	\$0	\$0	\$1,500,000

McCreary US-27 From MP 11.430 To 11.900 **On NHS** Description: IMPROVE SAFETY BY CONSTRUCTING TURN LANES INTO COMMUNITY PARK AND WHITLEY CITY ELEMENTARY (2020CCN) (2024CCR)
YES

Type of Work: SAFETY(P)

Item#: 8-80101.00 **Parent#:** 8-80101.00 **Length**
Plan Year: 2020 **Parent Year:** 2020 0.47

Bridge ID:

FUND	PH	2024	2025	2026	2027	2028	2029	2030	Phase Total
SPP	R	\$0	\$650,000	\$0	\$0	\$0	\$0	\$0	\$650,000
SPP	U	\$0	\$900,000	\$0	\$0	\$0	\$0	\$0	\$900,000
SPP	C	\$0	\$0	\$1,000,000	\$2,000,000	\$0	\$0	\$0	\$3,000,000
FY TOTAL:		\$0	\$1,550,000	\$1,000,000	\$2,000,000	\$0	\$0	\$0	\$4,550,000

McCreary US-27 From MP 7.700 To 7.800 **On NHS** Description: PROVIDE CONNECTIVITY, IMPROVE MOBILITY AND RESPONSE FROM US 27 TO MCCREARY COUNTY HIGH SCHOOL (2020CCN) (2022CCR) (2024CCR)
YES

Type of Work: MINOR WIDENING

Item#: 8-80102.00 **Parent#:** 8-80102.00 **Length**
Plan Year: 2020 **Parent Year:** 2020 0.10

Bridge ID:

FUND	PH	2024	2025	2026	2027	2028	2029	2030	Phase Total
SPP	U	\$0	\$80,000	\$0	\$0	\$0	\$0	\$0	\$80,000
SPP	C	\$0	\$0	\$300,000	\$0	\$0	\$0	\$0	\$300,000
FY TOTAL:		\$0	\$80,000	\$300,000	\$0	\$0	\$0	\$0	\$380,000

McCreary CR-1199-A From MP 0.000 To 0.058 **On NHS** Description: IMPROVE MOBILITY AND SAFETY RR CROSSING ELIMINATION BY CONSTRUCTING BRIDGE AND REALIGNING KY 1470, APPROX 0.177 MILES WEST OF CR1199A (DICK WILSON RD) AND EXTENDING EASTERLY TO US 27. (2020CCN) (2022CCR) (2024CCR)
NO

Type of Work: NEW ROUTE(O)

Item#: 8-80103.00 **Parent#:** 8-80103.00 **Length**
Plan Year: 2020 **Parent Year:** 2020 0.06

Bridge ID:

FUND	PH	2024	2025	2026	2027	2028	2029	2030	Phase Total
SPP	R	\$696,000	\$0	\$0	\$0	\$0	\$0	\$0	\$696,000
SPP	U	\$0	\$580,000	\$0	\$0	\$0	\$0	\$0	\$580,000
SPP	C	\$0	\$0	\$2,000,000	\$3,332,000	\$0	\$0	\$0	\$5,332,000
FY TOTAL:		\$696,000	\$580,000	\$2,000,000	\$3,332,000	\$0	\$0	\$0	\$6,608,000

**KENTUCKY TRANSPORTATION CABINET
SIX YEAR HIGHWAY PLAN
FY - 2024 THRU FY - 2030**

McLean	US-431	From MP 9.800 To 9.900		On NHS	Description:	SPOT IMPROVEMENTS AT THE INTERSECTION OF US-431 AND KY-250. (08CCN)(12CCR)(18CCN) (2020CCR) (2022CCR)			
				NO					
Item#:	2-8400.00	Parent#:	2-8400.00	Length	Type of Work:	SPOT IMPROVEMENTS(O)			
Plan Year:	2008	Parent Year:	2008	0.10	Bridge ID:				
FUND	PH	2024	2025	2026	2027	2028	2029	2030	Phase Total
SPP	C	\$0	\$1,300,000	\$0	\$0	\$0	\$0	\$0	\$1,300,000
FY TOTAL:		\$0	\$1,300,000	\$0	\$0	\$0	\$0	\$0	\$1,300,000

McLean	KY-136	From MP 0.000 To 22.618		On NHS	Description:	REPLACE, IMPROVE ALIGNMENTS AND APPROACHES, AND ADDRESS SAFETY ISSUES WITH BRIDGES ON KY-136 IN MCLEAN COUNTY FROM KY-56 TO OHIO COUNTY LINE. (075B00034N, 075B00011N, 075B00009N, 075B00010N) (2022CCN) (2024CCN)			
Ohio	KY-136	From MP 0.000 To 9.600		NO					
Item#:	2-8812.00	Parent#:	2-8812.00	Length	Type of Work:	REALIGNMENT			
Plan Year:	2014	Parent Year:	2014	32.22	Bridge ID:				
FUND	PH	2024	2025	2026	2027	2028	2029	2030	Phase Total
FED	C	\$0	\$7,000,000	\$0	\$0	\$0	\$0	\$0	\$7,000,000
FY TOTAL:		\$0	\$7,000,000	\$0	\$0	\$0	\$0	\$0	\$7,000,000

McLean	KY-56	From MP 6.100 To 6.220		On NHS	Description:	CORRECT LINE OF SIGHT WITH INTERSECTION OF KY 56 & KY 1233. (14CCN) (18CCN) (2020CCR) (2022CCR)			
				NO					
Item#:	2-8852.00	Parent#:	2-8852.00	Length	Type of Work:	RECONSTRUCTION(O)			
Plan Year:	2014	Parent Year:	2014	0.12	Bridge ID:				
FUND	PH	2024	2025	2026	2027	2028	2029	2030	Phase Total
SPP	C	\$0	\$1,950,000	\$0	\$0	\$0	\$0	\$0	\$1,950,000
FY TOTAL:		\$0	\$1,950,000	\$0	\$0	\$0	\$0	\$0	\$1,950,000

Meade	KY-79	From MP 4.411 To 8.237		On NHS	Description:	RECONSTRUCT KY 79 FROM KY 144 TO KY 1051. (12CCN)(14CCR)(18CCN) (2020CCR) (2022CCR) (2024CCR)			
				NO					
Item#:	4-8705.00	Parent#:	4-8705.00	Length	Type of Work:	RECONSTRUCTION			
Plan Year:	2012	Parent Year:	2012	3.83	Bridge ID:				
FUND	PH	2024	2025	2026	2027	2028	2029	2030	Phase Total
SPP	U	\$0	\$4,500,000	\$0	\$0	\$0	\$0	\$0	\$4,500,000
SPP	C	\$0	\$0	\$1,000,000	\$14,500,000	\$0	\$0	\$0	\$15,500,000
FY TOTAL:		\$0	\$4,500,000	\$1,000,000	\$14,500,000	\$0	\$0	\$0	\$20,000,000

**KENTUCKY TRANSPORTATION CABINET
SIX YEAR HIGHWAY PLAN
FY - 2024 THRU FY - 2030**

Meade		KY-313		From MP 0.000 To 13.509		On NHS		Description:		ADDRESS TRAVEL TIME RELIABILITY AND IMPROVE INTERSECTIONS ALONG KY 313 FROM HARDIN COUNTY TO KY 1638 IN BRANDENBURG. (2024CCN)	
						NO					
								Type of Work:		RESURFACING(P)	
Item#:		4-80305.00		Parent#:		4-80305.00		Length		Bridge ID:	
Plan Year:		2024		Parent Year:		2024		13.51			
FUND	PH	2024	2025	2026	2027	2028	2029	2030	Phase Total		
SPP	D	\$0	\$1,820,000	\$0	\$0	\$0	\$0	\$0	\$1,820,000		
SPP	R	\$0	\$0	\$0	\$550,000	\$0	\$0	\$0	\$550,000		
SPP	U	\$0	\$0	\$0	\$1,080,000	\$0	\$0	\$0	\$1,080,000		
SPP	C	\$0	\$0	\$0	\$0	\$0	\$19,040,000	\$0	\$19,040,000		
FY TOTAL:		\$0	\$1,820,000	\$0	\$1,630,000	\$0	\$19,040,000	\$0	\$22,490,000		

Meade		KY-313		From MP 0.000 To 13.509		On NHS		Description:		ADDRESS SAFETY AND MOBILITY ALONG KY 313 (BRANDENBURG BYPASS) FROM KY 448 TO KY 228 IN BRANDENBURG. (2024CCN)	
						NO					
								Type of Work:		SAFETY(P)	
Item#:		4-80309.00		Parent#:		4-80309.00		Length		Bridge ID:	
Plan Year:		2024		Parent Year:		2024		13.51			
FUND	PH	2024	2025	2026	2027	2028	2029	2030	Phase Total		
SPP	D	\$0	\$1,620,000	\$0	\$0	\$0	\$0	\$0	\$1,620,000		
SPP	R	\$0	\$0	\$0	\$600,000	\$0	\$0	\$0	\$600,000		
SPP	U	\$0	\$0	\$0	\$1,160,000	\$0	\$0	\$0	\$1,160,000		
SPP	C	\$0	\$0	\$0	\$0	\$18,600,000	\$0	\$0	\$18,600,000		
FY TOTAL:		\$0	\$1,620,000	\$0	\$1,760,000	\$18,600,000	\$0	\$0	\$21,980,000		

Menifee		US-460		From MP 13.965 To 19.003		On NHS		Description:		WIDEN EXISTING ROADWAY AND IMPROVE VERTICAL AND HORIZONTAL CURVES. NEW CONSTRUCTION. COMPLETES US 460 UPGRADES IN MENIFEE COUNTY FROM MP 14.35 TO 19.39 AND IN MORGAN COUNTY FROM MP 0 TO MP 0.8. (14CCN)(16CCR) (2024CCN)	
Morgan		US-460		From MP 0.000 To 0.800		NO					
								Type of Work:		MAJOR WIDENING(O)	
Item#:		10-8805.00		Parent#:		10-8805.00		Length		Bridge ID:	
Plan Year:		2014		Parent Year:		2014		5.84			
FUND	PH	2024	2025	2026	2027	2028	2029	2030	Phase Total		
SPP	D	\$3,380,000	\$0	\$0	\$0	\$0	\$0	\$0	\$3,380,000		
SPP	R	\$0	\$0	\$0	\$7,660,000	\$0	\$0	\$0	\$7,660,000		
SPP	U	\$0	\$0	\$0	\$3,650,000	\$0	\$0	\$0	\$3,650,000		
SPP	C	\$0	\$0	\$0	\$0	\$0	\$35,540,000	\$0	\$35,540,000		
FY TOTAL:		\$3,380,000	\$0	\$0	\$11,310,000	\$0	\$35,540,000	\$0	\$50,230,000		

KENTUCKY TRANSPORTATION CABINET
SIX YEAR HIGHWAY PLAN
FY - 2024 THRU FY - 2030

Mercer US-127 From MP 2.680 To 2.780 **On NHS** Description: IMPROVE LEVEL OF SAFETY AND ACCESS AT AND AROUND THE INTERSECTION OF US 127 AND KY 598 (SPARROW LANE). (MP 2.676 - 2.776) (2024CCN)
 NO
 Type of Work: SAFETY(P)

Item#: 7-80355.00 Parent#: 7-80355.00 Length
 Plan Year: 2024 Parent Year: 2024 0.10

FUND	PH	2024	2025	2026	2027	2028	2029	2030	Phase Total
SPP	D	\$200,000	\$0	\$0	\$0	\$0	\$0	\$0	\$200,000
SPP	R	\$0	\$35,000	\$0	\$0	\$0	\$0	\$0	\$35,000
SPP	U	\$0	\$160,000	\$0	\$0	\$0	\$0	\$0	\$160,000
SPP	C	\$0	\$0	\$750,000	\$0	\$0	\$0	\$0	\$750,000
FY TOTAL:		\$200,000	\$195,000	\$750,000	\$0	\$0	\$0	\$0	\$1,145,000

Metcalfe KY-90 From MP 1.100 To 3.300 **On NHS** Description: SUMMER SHADE BYPASS. (06CCR) (2006BOPC)(08CCR)(12CCR)(14CCR) (2024CCN)
 NO
 Type of Work: SPOT IMPROVEMENTS(O)

Item#: 3-112.10 Parent#: 8-136.00 Length
 Plan Year: 2008 Parent Year: 2024 2.20

FUND	PH	2024	2025	2026	2027	2028	2029	2030	Phase Total
SPP	D	\$0	\$2,080,000	\$0	\$0	\$0	\$0	\$0	\$2,080,000
SPP	R	\$0	\$0	\$0	\$4,830,000	\$0	\$0	\$0	\$4,830,000
SPP	U	\$0	\$0	\$0	\$4,620,000	\$0	\$0	\$0	\$4,620,000
SPP	C	\$0	\$0	\$0	\$0	\$0	\$19,040,000	\$0	\$19,040,000
FY TOTAL:		\$0	\$2,080,000	\$0	\$9,450,000	\$0	\$19,040,000	\$0	\$30,570,000

Metcalfe US-68 From MP 17.650 To 18.210 **On NHS** Description: HORIZONTAL AND VERTICAL ALIGNMENT SPOT IMPROVEMENT ON US 68 IN METCALFE COUNTY, NORTH OF EDMONTON, AT THE KY 70 INTERSECTION. (2020BOP) (2022CCR)
 NO
 Type of Work: SPOT IMPROVEMENTS(O)

Item#: 3-8706.10 Parent#: 3-8706.00 Length
 Plan Year: 2022 Parent Year: 2012 0.56

FUND	PH	2024	2025	2026	2027	2028	2029	2030	Phase Total
SPP	C	\$0	\$2,270,000	\$0	\$0	\$0	\$0	\$0	\$2,270,000
FY TOTAL:		\$0	\$2,270,000	\$0	\$0	\$0	\$0	\$0	\$2,270,000

Metcalfe KY-163 From MP 9.777 To 11.220 **On NHS** Description: RECONSTRUCT KY 163 AS A NEW ROUTE ON WEST SIDE OF EDMONTON FROM KY 163 AT GARY BELL RD (MP 10.0) S OF EDMONTON CROSSING US 68 (STOCKTON ST) 2000 FT WEST OF THE COURTHOUSE SQ, TO US 68 (GREENSBURG ST) AT I-CHNG WITH NUNN PKWY (MP 9.8).(14CCN)(16CCR) (18CCN) (2020CCR) (2024CCR)
 NO
 Type of Work: RECONSTRUCTION(O)

Item#: 3-8859.00 Parent#: 3-8859.00 Length
 Plan Year: 2014 Parent Year: 2014 1.44

FUND	PH	2024	2025	2026	2027	2028	2029	2030	Phase Total
SPP	R	\$0	\$0	\$1,000,000	\$2,480,000	\$0	\$0	\$0	\$3,480,000
SPP	U	\$0	\$0	\$0	\$2,470,000	\$0	\$0	\$0	\$2,470,000
SPP	C	\$0	\$0	\$0	\$0	\$13,980,000	\$0	\$0	\$13,980,000
FY TOTAL:		\$0	\$0	\$1,000,000	\$4,950,000	\$13,980,000	\$0	\$0	\$19,930,000

**KENTUCKY TRANSPORTATION CABINET
SIX YEAR HIGHWAY PLAN
FY - 2024 THRU FY - 2030**

Metcalfe KY-163 From MP 2.907 To 9.777 **On NHS** Description: IMPROVE HIGHWAY SAFETY AND SYSTEMS
NO MOBILITY IN THE KY 163 CORRIDOR
BETWEEN KY 90 (MP 2.907) AND THE
PROPOSED WEST EDMONTON BYPASS (MP
9.777). (16CCN)(18CCN) (2024CCR)

Item#: 3-8955.00 Parent#: 3-8955.00 Length
Plan Year: 2016 Parent Year: 2016 6.87

Type of Work: CONGESTION MITIGTN(O)
Bridge ID:

FUND	PH	2024	2025	2026	2027	2028	2029	2030	Phase Total
STP2	D	\$0	\$3,000,000	\$0	\$0	\$0	\$0	\$0	\$3,000,000
FY TOTAL:		\$0	\$3,000,000	\$0	\$0	\$0	\$0	\$0	\$3,000,000

Metcalfe US-68 From MP 8.770 To 9.250 **On NHS** Description: INTERSECTION IMPROVEMENTS AT US-68
NO AND KY-80. OPTIONS INCLUDE
REALIGNMENT OF NORTH APPROACH,
WIDENING FOR TURN LANES, AND A
ROUNDBOUT. (2024CCN)

Item#: 3-80306.00 Parent#: 3-80306.00 Length
Plan Year: 2024 Parent Year: 2024 0.48

Type of Work: RECONSTRUCTION
Bridge ID:

FUND	PH	2024	2025	2026	2027	2028	2029	2030	Phase Total
FED	D	\$0	\$310,000	\$0	\$0	\$0	\$0	\$0	\$310,000
FED	R	\$0	\$0	\$310,000	\$0	\$0	\$0	\$0	\$310,000
FED	U	\$0	\$0	\$0	\$310,000	\$0	\$0	\$0	\$310,000
FED	C	\$0	\$0	\$0	\$0	\$1,240,000	\$0	\$0	\$1,240,000
FY TOTAL:		\$0	\$310,000	\$310,000	\$310,000	\$1,240,000	\$0	\$0	\$2,170,000

Metcalfe LN-9008 From MP 27.160 To 27.660 **On NHS** Description: IMPROVE SAFETY AND ADDRESS
YES GEOMETRIC DEFICIENCIES ON THE LB
NUNN CUMBERLAND EXPRESSWAY AT EXIT
27 INTERCHANGE. (2024CCN)

Item#: 3-80309.00 Parent#: 3-80309.00 Length
Plan Year: 2024 Parent Year: 2024 0.50

Type of Work: SAFETY(P)
Bridge ID:

FUND	PH	2024	2025	2026	2027	2028	2029	2030	Phase Total
SPP	D	\$0	\$1,860,000	\$0	\$0	\$0	\$0	\$0	\$1,860,000
SPP	R	\$0	\$0	\$0	\$330,000	\$0	\$0	\$0	\$330,000
SPP	U	\$0	\$0	\$0	\$380,000	\$0	\$0	\$0	\$380,000
SPP	C	\$0	\$0	\$0	\$0	\$11,160,000	\$0	\$0	\$11,160,000
FY TOTAL:		\$0	\$1,860,000	\$0	\$710,000	\$11,160,000	\$0	\$0	\$13,730,000

Metcalfe KY-163 From MP 2.907 To 9.777 **On NHS** Description: PE & ENVIRONMENTAL FOR KY-163 FROM
NO KY-90 TO PROPOSTED WEST EDMONTON
BYPASS. (2024CCN)

Item#: 3-80325.00 Parent#: 3-80325.00 Length
Plan Year: 2024 Parent Year: 2024 6.87

Type of Work: ENVIRO MITIGATION(P)
Bridge ID:

FUND	PH	2024	2025	2026	2027	2028	2029	2030	Phase Total
SPP	D	\$0	\$0	\$0	\$3,000,000	\$0	\$0	\$0	\$3,000,000
FY TOTAL:		\$0	\$0	\$0	\$3,000,000	\$0	\$0	\$0	\$3,000,000

**KENTUCKY TRANSPORTATION CABINET
SIX YEAR HIGHWAY PLAN
FY - 2024 THRU FY - 2030**

Monroe KY-214 From MP 1.737 To 1.837 **On NHS** Description: OPERATION OF TURKEY NECK BEND FERRY
NO FOR FY 2022-2028.(12CCR) (2020CCR)
(2024CCR)
Type of Work: FERRY OPERATION(P)
Bridge ID:

Item#: 3-128.11 Parent#: 3-128.11 Length
Plan Year: 2014 Parent Year: 2014 0.10

FUND	PH	2024	2025	2026	2027	2028	2029	2030	Phase Total
SPP	C	\$0	\$1,250,000	\$1,250,000	\$1,250,000	\$1,250,000	\$1,250,000	\$1,250,000	\$7,500,000
FY TOTAL:		\$0	\$1,250,000	\$1,250,000	\$1,250,000	\$1,250,000	\$1,250,000	\$1,250,000	\$7,500,000

Monroe KY-63 From MP 10.500 To 10.600 **On NHS** Description: RECONSTRUCT INTERSECTION OF KY 63
NO AND POPLAR LOG CHURCH ROAD
(2020CCN) (2022CCR)
Type of Work: RECONSTRUCTION(O)
Bridge ID:

Item#: 3-8954.00 Parent#: 3-8954.00 Length
Plan Year: 2016 Parent Year: 2016 0.10

FUND	PH	2024	2025	2026	2027	2028	2029	2030	Phase Total
STP2	R	\$440,000	\$0	\$0	\$0	\$0	\$0	\$0	\$440,000
STP2	U	\$510,000	\$0	\$0	\$0	\$0	\$0	\$0	\$510,000
STP2	C	\$0	\$960,000	\$0	\$0	\$0	\$0	\$0	\$960,000
FY TOTAL:		\$950,000	\$960,000	\$0	\$0	\$0	\$0	\$0	\$1,910,000

Montgomery KY-1991 From MP 0.000 To 1.768 **On NHS** Description: WIDEN KY-1991 FROM MAYSVILLE ROAD TO
NO MIDLAND TRAIL INDUSTRIAL PARK,
MONTGOMERY COUNTY. (SEE 7-8501.00
FOR "SPB" FUNDS) (2005HPP-KY129)
(2022CCR) (2024CCR)
Type of Work: MAJOR WIDENING(O)
Bridge ID:

Item#: 7-240.00 Parent#: 7-240.00 Length
Plan Year: 2006 Parent Year: 2006 1.77

FUND	PH	2024	2025	2026	2027	2028	2029	2030	Phase Total
STP1	C	\$0	\$3,876,000	\$0	\$0	\$0	\$0	\$0	\$3,876,000
FY TOTAL:		\$0	\$3,876,000	\$0	\$0	\$0	\$0	\$0	\$3,876,000

Montgomery US-460 From MP 19.600 To 22.049 **On NHS** Description: RECONSTRUCTION OF US 460 FROM LUCKY
Menifee US-460 From MP 0.000 To 0.618 NO STOP TO KY 713 @ MEANS. (2024CCN)
Type of Work: RECONSTRUCTION(O)
Bridge ID:

Item#: 7-250.00 Parent#: 7-250.00 Length
Plan Year: 2000 Parent Year: 2000 3.07

FUND	PH	2024	2025	2026	2027	2028	2029	2030	Phase Total
SPP	D	\$0	\$500,000	\$0	\$0	\$0	\$0	\$0	\$500,000
SPP	R	\$0	\$0	\$1,000,000	\$2,000,000	\$0	\$0	\$0	\$3,000,000
SPP	U	\$0	\$0	\$0	\$10,605,000	\$0	\$0	\$0	\$10,605,000
SPP	C	\$0	\$0	\$0	\$13,200,000	\$0	\$0	\$0	\$13,200,000
FY TOTAL:		\$0	\$500,000	\$1,000,000	\$25,805,000	\$0	\$0	\$0	\$27,305,000

KENTUCKY TRANSPORTATION CABINET
SIX YEAR HIGHWAY PLAN
FY - 2024 THRU FY - 2030

Montgomery KY-1991 From MP 1.768 To 2.800 **On NHS** Description: UPGRADE HINKSTON PIKE IN MT. STERLING FROM NEW MIDLAND TRAIL TO THE NEW INDUSTRIAL PARK ENTRANCE (INCLUDES EXTENSION OF INDUSTRIAL ACCESS ROAD TO HINKSTON PIKE). (12CCR)(18CCN) (2022CCR) (2024CCR)
 NO

Type of Work: MINOR WIDENING(O)

Item#: 7-411.00 **Parent#:** 7-411.00 **Length**
Plan Year: 2012 **Parent Year:** 2012 1.03

Bridge ID:

FUND	PH	2024	2025	2026	2027	2028	2029	2030	Phase Total
SPP	R	\$0	\$530,000	\$0	\$0	\$0	\$0	\$0	\$530,000
SPP	U	\$0	\$0	\$865,000	\$0	\$0	\$0	\$0	\$865,000
SPP	C	\$0	\$0	\$0	\$8,050,000	\$0	\$0	\$0	\$8,050,000
FY TOTAL:		\$0	\$530,000	\$865,000	\$8,050,000	\$0	\$0	\$0	\$9,445,000

Montgomery US-60 From MP 2.007 To 4.311 **On NHS** Description: WIDEN EXISTING PAVEMENT & IMPROVE VERTICAL & HORIZONTAL CURVES FROM EXISTING MT STERLING BYPASS (KY 686) TO 500' W OF BENTBROOK SUBDIVISION. ADD FULL WIDTH SHOULDERS & A CENTER TURNING LANE IN CONGESTION AREAS FROM MP 2.2 TO 4.311.(14CCN)(16CCR) (18CCN) (2020CCR) (2024CCR)
 NO

Type of Work: MAJOR WIDENING

Item#: 7-8810.00 **Parent#:** 7-8810.00 **Length**
Plan Year: 2014 **Parent Year:** 2014 2.30

Bridge ID:

FUND	PH	2024	2025	2026	2027	2028	2029	2030	Phase Total
STPF	U	\$0	\$1,200,000	\$0	\$0	\$0	\$0	\$0	\$1,200,000
STPF	C	\$0	\$0	\$5,200,000	\$5,000,000	\$0	\$0	\$0	\$10,200,000
FY TOTAL:		\$0	\$1,200,000	\$5,200,000	\$5,000,000	\$0	\$0	\$0	\$11,400,000

Montgomery US-60 From MP 0.000 To 2.007 **On NHS** Description: RECONSTRUCT US 60 FOR SAFETY IMPROVEMENTS FROM 500 FEET WEST OF SEWELL SHOP ROAD (MP 17.032) IN CLARK COUNTY TO 500 FEET WEST OF BENTBROOK (MP 2.007) IN MONTGOMERY COUNTY.(16CCN) (2024CCN)
Clark US-60 From MP 17.032 To 17.166
 NO

Type of Work: RECONSTRUCTION(O)

Item#: 7-8953.00 **Parent#:** 7-8953.00 **Length**
Plan Year: 2016 **Parent Year:** 2016 2.14

Bridge ID:

FUND	PH	2024	2025	2026	2027	2028	2029	2030	Phase Total
STP2	D	\$0	\$0	\$0	\$2,210,000	\$0	\$0	\$0	\$2,210,000
STP2	R	\$0	\$0	\$0	\$0	\$0	\$3,670,000	\$0	\$3,670,000
STP2	U	\$0	\$0	\$0	\$0	\$0	\$3,480,000	\$0	\$3,480,000
STP2	C	\$0	\$0	\$0	\$0	\$0	\$0	\$12,270,000	\$12,270,000
FY TOTAL:		\$0	\$0	\$0	\$2,210,000	\$0	\$7,150,000	\$12,270,000	\$21,630,000

**KENTUCKY TRANSPORTATION CABINET
SIX YEAR HIGHWAY PLAN
FY - 2024 THRU FY - 2030**

Morgan

On NHS Description: WEST LIBERTY BYPASS - CONSTRUCT NEW ROUTE FROM US 460 @ KY 2498 TO US 460 @ KY 172. (00CCN)
Type of Work: NEW ROUTE(O)

Item#: 10-8004.00 Parent#: 10-8004.00 Length
Plan Year: 2000 Parent Year: 2000 0.00

Bridge ID:

FUND	PH	2024	2025	2026	2027	2028	2029	2030	Phase Total
SPP	D	\$0	\$1,600,000	\$0	\$0	\$0	\$0	\$0	\$1,600,000
SPP	R	\$0	\$0	\$0	\$3,500,000	\$0	\$0	\$0	\$3,500,000
SPP	U	\$0	\$0	\$0	\$0	\$1,100,000	\$0	\$0	\$1,100,000
SPP	C	\$0	\$0	\$0	\$0	\$0	\$0	\$18,900,000	\$18,900,000
FY TOTAL:		\$0	\$1,600,000	\$0	\$3,500,000	\$1,100,000	\$0	\$18,900,000	\$25,100,000

Morgan KY-2498

From MP 7.086 To 7.719

On NHS Description: IMPROVE KY-2498 FROM US-460 TO THE ARH HOSPITAL. (14CCN)(16CCN) (2022CCR) (2024CCR)
Type of Work: RECONSTRUCTION

Item#: 10-8804.00 Parent#: 10-8804.00 Length
Plan Year: 2014 Parent Year: 2014 0.63

Bridge ID:

FUND	PH	2024	2025	2026	2027	2028	2029	2030	Phase Total
SPP	C	\$0	\$2,000,000	\$2,000,000	\$4,270,000	\$0	\$0	\$0	\$8,270,000
FY TOTAL:		\$0	\$2,000,000	\$2,000,000	\$4,270,000	\$0	\$0	\$0	\$8,270,000

Morgan US-460

From MP 0.000 To 0.800

On NHS Description: IMPROVE SAFETY AND SUBSTANDARD GEOMETRICS ON US 460 FROM THE MENIFEE COUNTY LINE TO APPROXIMATELY MILEPOINT 0.8. (2022CCN) (2024CCR)
Type of Work: SAFETY(P)

Item#: 10-80202.00 Parent#: 10-80202.00 Length
Plan Year: 2022 Parent Year: 2022 0.80

Bridge ID:

FUND	PH	2024	2025	2026	2027	2028	2029	2030	Phase Total
NH	D	\$500,000	\$0	\$0	\$0	\$0	\$0	\$0	\$500,000
NH	R	\$0	\$0	\$0	\$475,000	\$0	\$0	\$0	\$475,000
NH	U	\$0	\$0	\$0	\$167,000	\$0	\$0	\$0	\$167,000
NH	C	\$0	\$0	\$0	\$0	\$5,858,000	\$0	\$0	\$5,858,000
FY TOTAL:		\$500,000	\$0	\$0	\$642,000	\$5,858,000	\$0	\$0	\$7,000,000

Morgan US-460

From MP 27.060 To 28.238

On NHS Description: IMPROVE SAFETY AND RELIABILITY OF US 460 FROM THE INTERSECTION OF KY 1081 TO THE MAGOFFIN COUNTY LINE (2024CCN)
Type of Work: SAFETY(P)

Item#: 10-80307.00 Parent#: 10-80307.00 Length
Plan Year: 2024 Parent Year: 2024 1.18

Bridge ID:

FUND	PH	2024	2025	2026	2027	2028	2029	2030	Phase Total
FED	D	\$0	\$0	\$0	\$1,200,000	\$0	\$0	\$0	\$1,200,000
FED	R	\$0	\$0	\$0	\$0	\$0	\$500,000	\$0	\$500,000
FED	U	\$0	\$0	\$0	\$0	\$0	\$750,000	\$0	\$750,000
FED	C	\$0	\$0	\$0	\$0	\$0	\$0	\$10,000,000	\$10,000,000
FY TOTAL:		\$0	\$0	\$0	\$1,200,000	\$0	\$1,250,000	\$10,000,000	\$12,450,000

KENTUCKY TRANSPORTATION CABINET
SIX YEAR HIGHWAY PLAN
FY - 2024 THRU FY - 2030

Muhlenberg WK-9001 From MP 57.400 To 58.500 **On NHS** Description: WESTERN KENTUCKY PKY - RECONSTRUCT INTERCHANGE AT US 431 AT CENTRAL CITY (2022CCN) (2024CCR)
 YES
 Type of Work: RECONSTRUCTION(O)
 Bridge ID:
 Item#: 2-80201.00 Parent#: 2-80201.00 Length
 Plan Year: 2022 Parent Year: 2022 1.10

FUND	PH	2024	2025	2026	2027	2028	2029	2030	Phase Total
SPP	D	\$0	\$1,600,000	\$0	\$0	\$0	\$0	\$0	\$1,600,000
SPP	R	\$0	\$0	\$0	\$1,200,000	\$0	\$0	\$0	\$1,200,000
SPP	U	\$0	\$0	\$0	\$1,800,000	\$0	\$0	\$0	\$1,800,000
SPP	C	\$0	\$0	\$0	\$0	\$13,000,000	\$0	\$0	\$13,000,000
FY TOTAL:		\$0	\$1,600,000	\$0	\$3,000,000	\$13,000,000	\$0	\$0	\$17,600,000

Nelson US-150 From MP 1.952 To 7.653 **On NHS** Description: IMPROVE SAFETY, MOBILITY, AND GEOMETRICS ON US-150 FROM THE BLUEGRASS PARKWAY TO THE NELSON/ WASHINGTON COUNTY LINE. (2016BOP) (18CCR)(D-AUTH UNDER 4-396) (2022CCR) (2024CCR)
 NO
 Type of Work: MAJOR WIDENING
 Bridge ID:
 Item#: 4-396.10 Parent#: 4-396.00 Length
 Plan Year: 2018 Parent Year: 2014 5.70

FUND	PH	2024	2025	2026	2027	2028	2029	2030	Phase Total
STPF	D	\$2,000,000	\$0	\$0	\$0	\$0	\$0	\$0	\$2,000,000
STPF	U	\$1,000,000	\$0	\$0	\$0	\$0	\$0	\$0	\$1,000,000
STPF	C	\$0	\$5,000,000	\$5,000,000	\$20,000,000	\$20,000,000	\$0	\$0	\$50,000,000
FY TOTAL:		\$3,000,000	\$5,000,000	\$5,000,000	\$20,000,000	\$20,000,000	\$0	\$0	\$53,000,000

Nelson US-150 From MP 0.440 To 1.697 **On NHS** Description: WIDEN US-150 FROM KY-49 TO NEAR KY-245/ WAL-MART WIDENING. (06CCN) (2022CCN) (2024CCR)
 NO
 Type of Work: MINOR WIDENING(O)
 Bridge ID:
 Item#: 4-8308.10 Parent#: 4-8308.00 Length
 Plan Year: 2008 Parent Year: 2014 1.26

FUND	PH	2024	2025	2026	2027	2028	2029	2030	Phase Total
STP1	R	\$3,500,000	\$0	\$0	\$0	\$0	\$0	\$0	\$3,500,000
STP1	U	\$0	\$2,080,000	\$0	\$0	\$0	\$0	\$0	\$2,080,000
STP1	C	\$0	\$0	\$0	\$0	\$22,400,000	\$0	\$0	\$22,400,000
FY TOTAL:		\$3,500,000	\$2,080,000	\$0	\$0	\$22,400,000	\$0	\$0	\$27,980,000

Nelson US-31-E From MP 13.972 To 15.400 **On NHS** Description: NEW ROUTE BETWEEN US 62 AND KY 245 WEST OF BARDSTOWN (2020CCN) (2022CCR) (2024CCR)
 NO
 Type of Work: NEW ROUTE
 Bridge ID:
 Item#: 4-8809.00 Parent#: 4-8809.00 Length
 Plan Year: 2014 Parent Year: 2014 1.43

FUND	PH	2024	2025	2026	2027	2028	2029	2030	Phase Total
STPF	C	\$2,500,000	\$2,500,000	\$5,000,000	\$8,000,000	\$0	\$0	\$0	\$18,000,000
FY TOTAL:		\$2,500,000	\$2,500,000	\$5,000,000	\$8,000,000	\$0	\$0	\$0	\$18,000,000

**KENTUCKY TRANSPORTATION CABINET
SIX YEAR HIGHWAY PLAN
FY - 2024 THRU FY - 2030**

Nelson **US-31-E** From MP 12.000 To 21.000 **On NHS** Description: IMPROVE CONNECTIVITY WEST OF BARDSTOWN BY CONSTRUCTION NEW ROUTE FROM THE BLUEGRASS PARKWAY BEGINNING WEST OF EXIT 21 TO KY245 (2022CCN). (2024CCR)
Nelson **US-31-E** From MP 12.000 To 21.000 **NO**

Item#: 4-80254.00 Parent#: 4-80254.00 Length 9.00 Type of Work: AIR QUALITY(P)
 Plan Year: 2022 Parent Year: 2022 Bridge ID:

FUND	PH	2024	2025	2026	2027	2028	2029	2030	Phase Total
NH	D	\$6,000,000	\$0	\$0	\$0	\$0	\$0	\$0	\$6,000,000
NH	R	\$0	\$0	\$0	\$0	\$9,500,000	\$0	\$0	\$9,500,000
NH	U	\$0	\$0	\$0	\$0	\$0	\$6,000,000	\$0	\$6,000,000
NH	C	\$0	\$0	\$0	\$0	\$0	\$0	\$60,000,000	\$60,000,000
FY TOTAL:		\$6,000,000	\$0	\$0	\$0	\$9,500,000	\$6,000,000	\$60,000,000	\$81,500,000

Nelson **US-31-E** From MP 12.000 To 21.000 **On NHS** Description: IMPROVE MOBILITY AND CONNECTIVITY WEST OF BARDSTOWN FROM KY 245 TO US 31E NEAR COX'S CREEK. (2022CCN) (2024CCR)
Nelson **US-31-E** From MP 12.000 To 21.000 **NO**

Item#: 4-80255.00 Parent#: 4-80255.00 Length 9.00 Type of Work: AIR QUALITY(P)
 Plan Year: 2022 Parent Year: 2022 Bridge ID:

FUND	PH	2024	2025	2026	2027	2028	2029	2030	Phase Total
STPF	D	\$1,000,000	\$0	\$0	\$0	\$0	\$0	\$0	\$1,000,000
STPF	R	\$0	\$0	\$5,000,000	\$0	\$0	\$0	\$0	\$5,000,000
STPF	U	\$0	\$0	\$3,000,000	\$0	\$0	\$0	\$0	\$3,000,000
STPF	C	\$0	\$0	\$0	\$0	\$0	\$18,000,000	\$0	\$18,000,000
FY TOTAL:		\$1,000,000	\$0	\$8,000,000	\$0	\$0	\$18,000,000	\$0	\$27,000,000

Nelson **KY-55** From MP 4.350 To 4.600 **On NHS** Description: ADDRESS GEOMETRIC DEFICIENCIES ALONG KY 55 NEAR PLEASANT VIEW ROAD IN BLOOMFIELD. (2024CCN)
Nelson **KY-55** From MP 4.350 To 4.600 **NO**

Item#: 4-80356.00 Parent#: 4-80356.00 Length 0.25 Type of Work: DESIGN ENGINEERING(O)
 Plan Year: 2024 Parent Year: 2024 Bridge ID:

FUND	PH	2024	2025	2026	2027	2028	2029	2030	Phase Total
SAF	D	\$300,000	\$0	\$0	\$0	\$0	\$0	\$0	\$300,000
SAF	R	\$0	\$800,000	\$0	\$0	\$0	\$0	\$0	\$800,000
SAF	U	\$0	\$200,000	\$0	\$0	\$0	\$0	\$0	\$200,000
SAF	C	\$0	\$0	\$1,500,000	\$0	\$0	\$0	\$0	\$1,500,000
FY TOTAL:		\$300,000	\$1,000,000	\$1,500,000	\$0	\$0	\$0	\$0	\$2,800,000

Nelson **US-31-E** From MP 12.000 To 21.000 **On NHS** Description: CONSTRUCT NEW INTERCHANGE ON BG PARKWAY AT KY 1858 ALONG WITH A CONNECTOR TO PROPOSED 4-80255.0 CONNECTOR. (2024CCN)
Nelson **US-31-E** From MP 12.000 To 21.000 **NO**

Item#: 4-80361.00 Parent#: 4-80361.00 Length 0.00 Type of Work: NEW INTERCHANGE(O)
 Plan Year: 2024 Parent Year: 2024 Bridge ID:

FUND	PH	2024	2025	2026	2027	2028	2029	2030	Phase Total
NH	D	\$0	\$0	\$3,000,000	\$4,000,000	\$0	\$0	\$0	\$7,000,000
NH	R	\$0	\$0	\$0	\$10,000,000	\$0	\$0	\$0	\$10,000,000
NH	U	\$0	\$0	\$0	\$0	\$3,000,000	\$0	\$0	\$3,000,000
NH	C	\$0	\$0	\$0	\$0	\$70,000,000	\$0	\$0	\$70,000,000
FY TOTAL:		\$0	\$0	\$3,000,000	\$14,000,000	\$73,000,000	\$0	\$0	\$90,000,000

**KENTUCKY TRANSPORTATION CABINET
SIX YEAR HIGHWAY PLAN
FY - 2024 THRU FY - 2030**

Nelson US-31-E From MP 20.540 To 27.428 **On NHS** Description: IMPROVE TRAFFIC OPERATIONS, MOBILITY AND PASSING OPPORTUNITIES ALONG US 31 E (LOUISVILLE - BARDSTOWN RD) FROM KY 509 TO BULLITT COUNTY LINE. NO
Type of Work: DESIGN ENGINEERING(O)
Bridge ID:

Item#: 4-80363.00 Parent#: 4-80363.00 Length
Plan Year: 2024 Parent Year: 2024 6.89

FUND	PH	2024	2025	2026	2027	2028	2029	2030	Phase Total
NH	D	\$0	\$2,000,000	\$0	\$0	\$0	\$0	\$0	\$2,000,000
NH	R	\$0	\$0	\$250,000	\$0	\$0	\$0	\$0	\$250,000
NH	U	\$0	\$0	\$500,000	\$0	\$0	\$0	\$0	\$500,000
NH	C	\$0	\$0	\$0	\$0	\$0	\$20,500,000	\$0	\$20,500,000
FY TOTAL:		\$0	\$2,000,000	\$750,000	\$0	\$0	\$20,500,000	\$0	\$23,250,000

Nicholas KY-36 From MP 3.100 To 3.283 **On NHS** Description: IMPROVE THE KY-36/KY-32 INTERSECTION NEAR THE NICHOLAS COUNTY SCHOOL PROPERTY (12CCR)(16CCR)(2020CCR) (2022CCR) (2024CCR) NO
Type of Work: SAFETY(P)
Bridge ID:

Item#: 9-205.00 Parent#: 9-205.00 Length
Plan Year: 2012 Parent Year: 2012 0.18

FUND	PH	2024	2025	2026	2027	2028	2029	2030	Phase Total
STP	R	\$1,500,000	\$0	\$0	\$0	\$0	\$0	\$0	\$1,500,000
STP	U	\$0	\$1,000,000	\$0	\$0	\$0	\$0	\$0	\$1,000,000
STP	C	\$0	\$0	\$1,500,000	\$4,000,000	\$0	\$0	\$0	\$5,500,000
FY TOTAL:		\$1,500,000	\$1,000,000	\$1,500,000	\$4,000,000	\$0	\$0	\$0	\$8,000,000

Nicholas KY-36 From MP 8.835 To 9.065 **On NHS** Description: RECONSTRUCT KY 36/KY 928 INTERSECTION. (14CCN)(16CCR)(18CCN) (2024CCR) NO
Type of Work: RECONSTRUCTION(O)
Bridge ID:

Item#: 9-8811.00 Parent#: 9-8811.00 Length
Plan Year: 2014 Parent Year: 2014 0.23

FUND	PH	2024	2025	2026	2027	2028	2029	2030	Phase Total
SPP	R	\$0	\$320,000	\$0	\$0	\$0	\$0	\$0	\$320,000
SPP	C	\$0	\$0	\$1,000,000	\$0	\$0	\$0	\$0	\$1,000,000
FY TOTAL:		\$0	\$320,000	\$1,000,000	\$0	\$0	\$0	\$0	\$1,320,000

Nicholas KY-36 From MP 0.860 To 3.910 **On NHS** Description: IMPROVE SAFETY, GEOMETRIC DEFICIENCIES, AND PROMOTE CONNECTIVITY ALONG KY-36 BETWEEN US-68 (MILE-POINT 0.864) AND KY-13 (MILE-POINT 3.910). (2024CCN) NO
Type of Work: SAFETY(P)
Bridge ID:

Item#: 9-80306.00 Parent#: 9-80306.00 Length
Plan Year: 2024 Parent Year: 2024 3.05

FUND	PH	2024	2025	2026	2027	2028	2029	2030	Phase Total
SPP	D	\$0	\$2,000,000	\$0	\$0	\$0	\$0	\$0	\$2,000,000
SPP	R	\$0	\$0	\$0	\$2,750,000	\$0	\$0	\$0	\$2,750,000
SPP	U	\$0	\$0	\$0	\$3,780,000	\$0	\$0	\$0	\$3,780,000
SPP	C	\$0	\$0	\$0	\$0	\$0	\$22,400,000	\$0	\$22,400,000
FY TOTAL:		\$0	\$2,000,000	\$0	\$6,530,000	\$0	\$22,400,000	\$0	\$30,930,000

**KENTUCKY TRANSPORTATION CABINET
SIX YEAR HIGHWAY PLAN
FY - 2024 THRU FY - 2030**

Ohio KY-136 From MP 0.000 To 9.600 **On NHS** Description: REPLACE, IMPROVE ALIGNMENTS AND APPROACHES, AND ADDRESS SAFETY ISSUES WITH BRIDGES ON KY-136 IN OHIO COUNTY FROM THE MCLEAN COUNTY LINE TO US-231. (2022CCR) (2024CCR)
NO

Item#: 2-8812.20 Parent#: 2-8812.10 Length
Plan Year: 2022 Parent Year: 2022 9.60
Type of Work: RECONSTRUCTION
Bridge ID:

FUND	PH	2024	2025	2026	2027	2028	2029	2030	Phase Total
STPF	C	\$9,926,000	\$0	\$0	\$0	\$0	\$0	\$0	\$9,926,000
FY TOTAL:		\$9,926,000	\$0	\$0	\$0	\$0	\$0	\$0	\$9,926,000

Ohio KY-54 From MP 7.047 To 7.995 **On NHS** Description: IMPROVE SAFETY ON KY 54 BY UPGRADING MP 7.0 TO MP 8.0 TO THREE LANES INCLUDING CURB AND GUTTER AND ADDRESSING TWO SHARP TURNS. (16CCN) (18CCN) (2020CCR) (2022CCR) (2024CCR)
NO

Item#: 2-8951.00 Parent#: 2-8951.00 Length
Plan Year: 2016 Parent Year: 2016 0.95
Type of Work: MINOR WIDENING(O)
Bridge ID:

FUND	PH	2024	2025	2026	2027	2028	2029	2030	Phase Total
SPP	R	\$0	\$1,750,000	\$0	\$0	\$0	\$0	\$0	\$1,750,000
SPP	U	\$0	\$0	\$1,000,000	\$1,440,000	\$0	\$0	\$0	\$2,440,000
SPP	C	\$0	\$0	\$0	\$7,300,000	\$0	\$0	\$0	\$7,300,000
FY TOTAL:		\$0	\$1,750,000	\$1,000,000	\$8,740,000	\$0	\$0	\$0	\$11,490,000

Ohio US-231 From MP 3.820 To 3.830 **On NHS** Description: ADDRESS LEFT TURN LANE ISSUES ON US-231 AT BOTH PERDUE ENTRANCES. (2024CCN)
NO

Item#: 2-80303.00 Parent#: 2-80303.00 Length
Plan Year: 2024 Parent Year: 2024 0.01
Type of Work: MINR WIDENING
Bridge ID:

FUND	PH	2024	2025	2026	2027	2028	2029	2030	Phase Total
NH	D	\$780,000	\$0	\$0	\$0	\$0	\$0	\$0	\$780,000
NH	R	\$0	\$860,000	\$0	\$0	\$0	\$0	\$0	\$860,000
NH	U	\$0	\$0	\$980,000	\$0	\$0	\$0	\$0	\$980,000
NH	C	\$0	\$0	\$0	\$3,890,000	\$0	\$0	\$0	\$3,890,000
FY TOTAL:		\$780,000	\$860,000	\$980,000	\$3,890,000	\$0	\$0	\$0	\$6,510,000

Oldham KY-146 From MP 7.419 To 7.640 **On NHS** Description: KY-393 RECONSTRUCT FROM 140FEET SOUTH OF RAILROAD CROSSING (CSX) EXTENDING NORTHWEST TOWARDS KY 146 ENDING AT STATION 12+00 (DESIGN UNDER 5-230.00). (CONSTRUCTION SEQ.#2) (2020CCN) (2022CCR) (2024CCR)
Oldham KY-393 From MP 5.130 To 5.868
NO

Item#: 5-234.00 Parent#: 5-230.00 Length
Plan Year: 2000 Parent Year: 2000 0.96
Type of Work: MAJOR WIDENING
Bridge ID:

FUND	PH	2024	2025	2026	2027	2028	2029	2030	Phase Total
STPF	C	\$0	\$9,000,000	\$0	\$12,320,000	\$0	\$0	\$0	\$21,320,000
FY TOTAL:		\$0	\$9,000,000	\$0	\$12,320,000	\$0	\$0	\$0	\$21,320,000

**KENTUCKY TRANSPORTATION CABINET
SIX YEAR HIGHWAY PLAN
FY - 2024 THRU FY - 2030**

Oldham KY-22 From MP 3.250 To 5.320 **On NHS** Description: RECONSTRUCT KY-22 FROM KY-329 TO ABBOTT LANE. (2004BOPC)(08CCR)(10CCR)(12CCR) (2024CCN)
NO
Type of Work: MAJOR WIDENING(O)
Bridge ID:
Item#: 5-304.10 Parent#: 5-304.01 Length
Plan Year: 2006 Parent Year: 2007

FUND	PH	2024	2025	2026	2027	2028	2029	2030	Phase Total
SPP	R	\$0	\$0	\$0	\$2,560,000	\$0	\$0	\$0	\$2,560,000
SPP	U	\$0	\$0	\$0	\$2,540,000	\$0	\$0	\$0	\$2,540,000
SPP	C	\$0	\$0	\$0	\$0	\$12,340,000	\$0	\$0	\$12,340,000
FY TOTAL:		\$0	\$0	\$0	\$5,100,000	\$12,340,000	\$0	\$0	\$17,440,000

Oldham KY-329 From MP 8.900 To 8.935 **On NHS** Description: RAILROAD CROSSING SAFETY PROJECT ON KY 329 IN CRESTWOOD. (2024CCN)
NO
Type of Work: SAFETY-RR PROTECTN(P)
Bridge ID:
Item#: 5-477.00 Parent#: 5-477.00 Length
Plan Year: 2022 Parent Year: 2022 0.04

FUND	PH	2024	2025	2026	2027	2028	2029	2030	Phase Total
SPP	D	\$90,000	\$0	\$0	\$0	\$0	\$0	\$0	\$90,000
SPP	R	\$0	\$120,000	\$0	\$0	\$0	\$0	\$0	\$120,000
SPP	U	\$0	\$150,000	\$0	\$0	\$0	\$0	\$0	\$150,000
SPP	C	\$0	\$0	\$870,000	\$0	\$0	\$0	\$0	\$870,000
FY TOTAL:		\$90,000	\$270,000	\$870,000	\$0	\$0	\$0	\$0	\$1,230,000

Oldham I-71 From MP 14.100 To 18.000 **On NHS** Description: WIDEN I-71 FROM FOUR TO SIX LANES FROM KY-329 (MP 14.1) TO KY-393 (MP 18.0). (2022CCR) (2024CCR)
YES
Type of Work: MAJOR WIDENING
Bridge ID:
Item#: 5-483.10 Parent#: 5-483.10 Length
Plan Year: 2016 Parent Year: 2016 3.90

FUND	PH	2024	2025	2026	2027	2028	2029	2030	Phase Total
NH	R	\$0	\$1,900,000	\$0	\$0	\$0	\$0	\$0	\$1,900,000
NH	U	\$0	\$1,800,000	\$0	\$0	\$0	\$0	\$0	\$1,800,000
NH	C	\$0	\$0	\$20,000,000	\$50,000,000	\$0	\$0	\$0	\$70,000,000
FY TOTAL:		\$0	\$3,700,000	\$20,000,000	\$50,000,000	\$0	\$0	\$0	\$73,700,000

Oldham I-71 From MP 18.000 To 22.400 **On NHS** Description: WIDEN I-71 FROM FOUR TO SIX LANES FROM KY-393 (MP 18.0) TO KY-53 (MP 22.4). (16CCN) (2024CCR)
YES
Type of Work: MAJOR WIDENING(O)
Bridge ID:
Item#: 5-483.20 Parent#: 5-483.20 Length
Plan Year: 2016 Parent Year: 2016 4.40

FUND	PH	2024	2025	2026	2027	2028	2029	2030	Phase Total
NH	D	\$0	\$5,500,000	\$0	\$0	\$0	\$0	\$0	\$5,500,000
NH	R	\$0	\$0	\$0	\$2,300,000	\$0	\$0	\$0	\$2,300,000
NH	U	\$0	\$0	\$0	\$1,000,000	\$0	\$0	\$0	\$1,000,000
NH	C	\$0	\$0	\$0	\$0	\$40,000,000	\$0	\$0	\$40,000,000
FY TOTAL:		\$0	\$5,500,000	\$0	\$3,300,000	\$40,000,000	\$0	\$0	\$48,800,000

**KENTUCKY TRANSPORTATION CABINET
SIX YEAR HIGHWAY PLAN
FY - 2024 THRU FY - 2030**

Oldham I-71 From MP 16.700 To 17.400 **On NHS** Description: ADDITION OF SOUNDWALL ON I-71 SB ALONG DARBY POINTE NEIGHBORHOOD (MP 16.7-17.4) (TO BE LET WITH 5-483.1 I-71 WIDENING). (2024CCN)
YES
Type of Work: SPOT IMPROVEMENTS(O)
Bridge ID:

Item#: 5-483.40 Parent#: 5-483.40 Length
Plan Year: 2024 Parent Year: 2024 0.70

FUND	PH	2024	2025	2026	2027	2028	2029	2030	Phase Total
SPP	D	\$200,000	\$0	\$0	\$0	\$0	\$0	\$0	\$200,000
SPP	C	\$0	\$0	\$1,255,000	\$5,000,000	\$0	\$0	\$0	\$6,255,000
FY TOTAL:		\$200,000	\$0	\$1,255,000	\$5,000,000	\$0	\$0	\$0	\$6,455,000

Oldham KY-53 From MP 3.068 To 5.685 **On NHS** Description: DESIGN FOR IMPROVING KY-53 FROM ZHALE SMITH ROAD TO KY-22 (TOTAL 3.2 MILES). (14CCN)(18CCN) (2022CCR) (2024CCR)
NO
Type of Work: DESIGN ENGINEERING(O)
Bridge ID:

Item#: 5-8852.00 Parent#: 5-8852.00 Length
Plan Year: 2014 Parent Year: 2014 2.62

FUND	PH	2024	2025	2026	2027	2028	2029	2030	Phase Total
SPP	R	\$0	\$1,700,000	\$0	\$0	\$0	\$0	\$0	\$1,700,000
SPP	U	\$0	\$0	\$700,000	\$0	\$0	\$0	\$0	\$700,000
SPP	C	\$0	\$0	\$0	\$35,000,000	\$0	\$0	\$0	\$35,000,000
FY TOTAL:		\$0	\$1,700,000	\$700,000	\$35,000,000	\$0	\$0	\$0	\$37,400,000

Oldham I-71 From MP 14.000 To 14.800 **On NHS** Description: IMPROVE THE INTERCHANGE OF I 71 AND KY 329. (18CCN) (2020CCR) (DESIGNED UNDER 5-483.10) (2022CCR) (2024CCR)
YES
Type of Work: SAFETY
Bridge ID:

Item#: 5-80005.00 Parent#: 5-80005.00 Length
Plan Year: 2018 Parent Year: 2018 0.80

FUND	PH	2024	2025	2026	2027	2028	2029	2030	Phase Total
NH	D	\$0	\$370,000	\$0	\$0	\$0	\$0	\$0	\$370,000
NH	R	\$0	\$0	\$960,000	\$0	\$0	\$0	\$0	\$960,000
NH	U	\$0	\$0	\$900,000	\$0	\$0	\$0	\$0	\$900,000
NH	C	\$0	\$0	\$4,000,000	\$4,200,000	\$0	\$0	\$0	\$8,200,000
FY TOTAL:		\$0	\$370,000	\$5,860,000	\$4,200,000	\$0	\$0	\$0	\$10,430,000

Oldham KY-53 From MP 5.690 To 6.270 **On NHS** Description: IMPROVE SAFETY AND REDUCE CONGESTION ON KY 53 FROM I-71 TO ZHALE SMITH ROAD. INCLUDES CONSIDERATION OF A FIVE LANE WIDENING AND BIKE/PED ACCOMMODATIONS. (2022CCN) (2024CCR)
NO
Type of Work: CONGESTION MITIGTN(O)
Bridge ID:

Item#: 5-80209.00 Parent#: 5-80209.00 Length
Plan Year: 2022 Parent Year: 2022 0.58

FUND	PH	2024	2025	2026	2027	2028	2029	2030	Phase Total
STPF	D	\$0	\$1,600,000	\$0	\$0	\$0	\$0	\$0	\$1,600,000
STPF	R	\$0	\$0	\$0	\$820,000	\$0	\$0	\$0	\$820,000
STPF	U	\$0	\$0	\$0	\$350,000	\$0	\$0	\$0	\$350,000
STPF	C	\$0	\$0	\$0	\$0	\$17,400,000	\$0	\$0	\$17,400,000
FY TOTAL:		\$0	\$1,600,000	\$0	\$1,170,000	\$17,400,000	\$0	\$0	\$20,170,000

**KENTUCKY TRANSPORTATION CABINET
SIX YEAR HIGHWAY PLAN
FY - 2024 THRU FY - 2030**

Oldham KY-146 From MP 2.640 To 7.670 **On NHS** Description: IMPROVE SAFETY AND REDUCE CONGESTION ON KY 146 (LAGRANGE ROAD) FROM KY 329B (KY 329 BYPASS) TO KY 393. INCLUDES CONSIDERATION OF A FOUR LANE WIDENING AND BIKE/PED ACCOMMODATIONS. (2022CCN)
NO

Type of Work: PLANNING-OKI(O)

Item#: 5-80210.00 **Parent#:** 5-80210.00 **Length**
Plan Year: 2022 **Parent Year:** 2022 5.03

Bridge ID:

FUND	PH	2024	2025	2026	2027	2028	2029	2030	Phase Total
SPP	P	\$240,000	\$0	\$0	\$0	\$0	\$0	\$0	\$240,000
FY TOTAL:		\$240,000	\$0	\$0	\$0	\$0	\$0	\$0	\$240,000

Oldham KY-524 From MP 0.000 To 1.000 **On NHS** Description: LANDSLIDE REPAIR ON WESTPORT ROAD (KY-524) FROM JCT. US-42 WEST, NORTH 1.0 MILE. (2002BOPC)(NOT REQUIRED) (2022CCN)
NO

Type of Work: LANDSLIDE REPAIR(P)

Item#: 5-80211.00 **Parent#:** 5-80211.00 **Length**
Plan Year: 2022 **Parent Year:** 2022 1.00

Bridge ID:

FUND	PH	2024	2025	2026	2027	2028	2029	2030	Phase Total
SPP	D	\$600,000	\$0	\$0	\$0	\$0	\$0	\$0	\$600,000
SPP	R	\$0	\$500,000	\$0	\$0	\$0	\$0	\$0	\$500,000
SPP	U	\$0	\$0	\$500,000	\$0	\$0	\$0	\$0	\$500,000
SPP	C	\$0	\$0	\$0	\$4,000,000	\$0	\$0	\$0	\$4,000,000
FY TOTAL:		\$600,000	\$500,000	\$500,000	\$4,000,000	\$0	\$0	\$0	\$5,600,000

Oldham US-42 From MP 0.942 To 6.034 **On NHS** Description: IMPROVE TRAFFIC FLOW, MINIMIZE CONGESTION, AND ADDRESS SAFETY ISSUES ON US 42 BETWEEN RIDGMOOR DRIVE AND KY 1694 (GUM STREET). INCLUDES CONSIDERATION OF A THREE LANE WIDENING AND BIKE/PED ACCOMMODATIONS. (2024CCN)
NO

Type of Work: CONGESTION MITIGTN(O)

Item#: 5-80307.00 **Parent#:** 5-80307.00 **Length**
Plan Year: 2024 **Parent Year:** 2024 5.09

Bridge ID:

FUND	PH	2024	2025	2026	2027	2028	2029	2030	Phase Total
FED	D	\$0	\$0	\$3,500,000	\$0	\$0	\$0	\$0	\$3,500,000
FED	R	\$0	\$0	\$0	\$0	\$7,500,000	\$0	\$0	\$7,500,000
FED	U	\$0	\$0	\$0	\$0	\$5,000,000	\$0	\$0	\$5,000,000
FED	C	\$0	\$0	\$0	\$0	\$0	\$0	\$30,000,000	\$30,000,000
FY TOTAL:		\$0	\$0	\$3,500,000	\$0	\$12,500,000	\$0	\$30,000,000	\$46,000,000

**KENTUCKY TRANSPORTATION CABINET
SIX YEAR HIGHWAY PLAN
FY - 2024 THRU FY - 2030**

Oldham I-71 From MP 21.328 To 22.328 **On NHS** Description: IMPROVE SAFETY AND REDUCE CONGESTION AT THE I-71/KY 53 (NORTH/SOUTH FIRST AVENUE) INTERCHANGE. INCLUDES CONSIDERATION OF AN ADDITIONAL LEFT-TURN LANE ON NB KY 53 TO THE SB I-71 ON-RAMP. REQUIRES MINOR WIDENING OF KY 53 BRIDGE (093B0002N) AND RAMP. (2024CCN)
YES
Type of Work: CONGESTION MITIGTN(O)
Bridge ID:

Item#: 5-80313.00 Parent#: 5-80313.00 Length
Plan Year: 2024 Parent Year: 2024 1.00

FUND	PH	2024	2025	2026	2027	2028	2029	2030	Phase Total
NH	D	\$0	\$800,000	\$0	\$0	\$0	\$0	\$0	\$800,000
NH	R	\$0	\$0	\$0	\$200,000	\$0	\$0	\$0	\$200,000
NH	U	\$0	\$0	\$0	\$200,000	\$0	\$0	\$0	\$200,000
NH	C	\$0	\$0	\$0	\$0	\$6,500,000	\$0	\$0	\$6,500,000
FY TOTAL:		\$0	\$800,000	\$0	\$400,000	\$6,500,000	\$0	\$0	\$7,700,000

Oldham KY-362 From MP 0.975 To 3.039 **On NHS** Description: IMPROVE SAFETY, ACCESS, AND ADDRESS GEOMETRIC DEFICIENCIES ALONG KY 362 FROM THE OLDHAM/SHELBY COUNTY LINE TO KY 146 (IN AND SOUTH OF PEWEE VALLEY). INCLUDES CONSIDERATION OF A 3 LANE WIDENING WITH A TWO WAY LEFT TURN LANE AND BIKE/PED ACCOMMODATIONS. (2024CCN)
NO
Type of Work: DESIGN ENGINEERING(O)
Bridge ID:

Item#: 5-80314.00 Parent#: 5-80314.00 Length
Plan Year: 2024 Parent Year: 2024 2.06

FUND	PH	2024	2025	2026	2027	2028	2029	2030	Phase Total
SPP	P	\$0	\$200,000	\$0	\$0	\$0	\$0	\$0	\$200,000
SPP	D	\$0	\$0	\$1,960,000	\$0	\$0	\$0	\$0	\$1,960,000
SPP	R	\$0	\$0	\$0	\$0	\$1,820,000	\$0	\$0	\$1,820,000
SPP	U	\$0	\$0	\$0	\$0	\$1,500,000	\$0	\$0	\$1,500,000
SPP	C	\$0	\$0	\$0	\$0	\$0	\$0	\$22,420,000	\$22,420,000
FY TOTAL:		\$0	\$200,000	\$1,960,000	\$0	\$3,320,000	\$0	\$22,420,000	\$27,900,000

Oldham KY-146 From MP 6.810 To 7.420 **On NHS** Description: REDUCE CONGESTION, IMPROVE SAFETY AND ENHANCE MOBILITY ON KY 146 IN BUCKNER FROM KY 1817 (NEW CUT ROAD) (MP 6.81) TO KY 393 (MP 7.42). (2024CCN)
NO
Type of Work: CONGESTION MITIGTN(O)
Bridge ID:

Item#: 5-80325.00 Parent#: 5-80325.00 Length
Plan Year: 2024 Parent Year: 2024 0.61

FUND	PH	2024	2025	2026	2027	2028	2029	2030	Phase Total
SPP	P	\$0	\$175,000	\$0	\$0	\$0	\$0	\$0	\$175,000
SPP	D	\$0	\$0	\$510,000	\$0	\$0	\$0	\$0	\$510,000
SPP	R	\$0	\$0	\$0	\$1,140,000	\$0	\$0	\$0	\$1,140,000
SPP	U	\$0	\$0	\$0	\$1,130,000	\$0	\$0	\$0	\$1,130,000
SPP	C	\$0	\$0	\$0	\$0	\$0	\$5,580,000	\$0	\$5,580,000
FY TOTAL:		\$0	\$175,000	\$510,000	\$2,270,000	\$0	\$5,580,000	\$0	\$8,535,000

**KENTUCKY TRANSPORTATION CABINET
SIX YEAR HIGHWAY PLAN
FY - 2024 THRU FY - 2030**

Oldham I-71 From MP 13.550 To 13.900 **On NHS** Description: ADDITION OF SOUNDWALL ON I 71 NB
YES ALONG SPRING HILL SUBDIVISION. (AS A
PART OF THE I-MOVE EXPANSION PROJECT
ON I 71). (2024CCN)
Type of Work: SPOT IMPROVEMENTS(O)
Bridge ID:

Item#: 5-80344.00 Parent#: 5-80344.00 Length
Plan Year: 2024 Parent Year: 2024 0.35

FUND	PH	2024	2025	2026	2027	2028	2029	2030	Phase Total
SPP	D	\$0	\$200,000	\$0	\$0	\$0	\$0	\$0	\$200,000
SPP	C	\$0	\$0	\$3,400,000	\$0	\$0	\$0	\$0	\$3,400,000
FY TOTAL:		\$0	\$200,000	\$3,400,000	\$0	\$0	\$0	\$0	\$3,600,000

Oldham KY-22 From MP 1.400 To 2.100 **On NHS** Description: IMPROVE SAFETY AND REDUCE
NO CONGESTION, ALONG US 22 FROM HAUNZ
LANE TO KY 329. (2024CCN)
Type of Work: SCOPING STUDY(O)
Bridge ID:

Item#: 5-80345.00 Parent#: 5-80345.00 Length
Plan Year: 2024 Parent Year: 2024 0.70

FUND	PH	2024	2025	2026	2027	2028	2029	2030	Phase Total
SPP	D	\$300,000	\$0	\$0	\$0	\$0	\$0	\$0	\$300,000
SPP	R	\$0	\$800,000	\$0	\$0	\$0	\$0	\$0	\$800,000
SPP	U	\$0	\$1,000,000	\$0	\$0	\$0	\$0	\$0	\$1,000,000
SPP	C	\$0	\$0	\$2,000,000	\$2,600,000	\$0	\$0	\$0	\$4,600,000
FY TOTAL:		\$300,000	\$1,800,000	\$2,000,000	\$2,600,000	\$0	\$0	\$0	\$6,700,000

Owen KY-22 From MP 16.057 To 18.560 **On NHS** Description: WIDEN KY 22 FROM INTERSECTION WITH KY
NO 845 TO THE OWEN/GRANT COUNTY LINE.
(12CCN)(14CCR)(16CCR)
(2024CCN)
Type of Work: MAJOR WIDENING(O)
Bridge ID:

Item#: 6-8702.00 Parent#: 6-8702.00 Length
Plan Year: 2012 Parent Year: 2012 2.50

FUND	PH	2024	2025	2026	2027	2028	2029	2030	Phase Total
SPP	R	\$0	\$2,000,000	\$0	\$0	\$0	\$0	\$0	\$2,000,000
SPP	U	\$0	\$0	\$1,250,000	\$0	\$0	\$0	\$0	\$1,250,000
SPP	C	\$0	\$0	\$0	\$0	\$0	\$15,000,000	\$0	\$15,000,000
FY TOTAL:		\$0	\$2,000,000	\$1,250,000	\$0	\$0	\$15,000,000	\$0	\$18,250,000

Owen KY-355 From MP 6.400 To 12.600 **On NHS** Description: RECONSTRUCTION KY 355 FROM KY 22 IN
NO GRATZ TO KY 1982 NEAR PERRY PARK.
(2024CCN)
Type of Work: RECONSTRUCTION(O)
Bridge ID:

Item#: 6-80319.00 Parent#: 6-80319.00 Length
Plan Year: 2024 Parent Year: 2024 6.20

FUND	PH	2024	2025	2026	2027	2028	2029	2030	Phase Total
SPP	D	\$0	\$0	\$0	\$4,860,000	\$0	\$0	\$0	\$4,860,000
SPP	R	\$0	\$0	\$0	\$0	\$0	\$6,250,000	\$0	\$6,250,000
SPP	U	\$0	\$0	\$0	\$0	\$0	\$2,400,000	\$0	\$2,400,000
SPP	C	\$0	\$0	\$0	\$0	\$0	\$0	\$85,800,000	\$85,800,000
FY TOTAL:		\$0	\$0	\$0	\$4,860,000	\$0	\$8,650,000	\$85,800,000	\$99,310,000

KENTUCKY TRANSPORTATION CABINET
SIX YEAR HIGHWAY PLAN
FY - 2024 THRU FY - 2030

Owsley		KY-11	From MP 3.800 To 4.200			On NHS	Description:	RECONSTRUCT THE INTERSECTION OF KY 11 AND KY 846 (2020CCN) (2024CCR)		
						NO	Type of Work:	RECONSTRUCTION(O)		
Item#:	10-80105.00	Parent#:	10-80105.00	Length		Bridge ID:				
Plan Year:	2020	Parent Year:	2020	0.40						
FUND	PH	2024	2025	2026	2027	2028	2029	2030	Phase Total	
SPP	R	\$220,000	\$0	\$0	\$0	\$0	\$0	\$0	\$220,000	
SPP	U	\$0	\$240,000	\$0	\$0	\$0	\$0	\$0	\$240,000	
SPP	C	\$0	\$0	\$880,000	\$1,000,000	\$0	\$0	\$0	\$1,880,000	
FY TOTAL:		\$220,000	\$240,000	\$880,000	\$1,000,000	\$0	\$0	\$0	\$2,340,000	

Owsley		KY-3504	From MP 0.360 To 0.420			On NHS	Description:	IMPROVEMENTS TO THE INTERSECTION OF KY 3504 AND OLD KY 11 (CR 1346K) (2024CCN)		
						NO	Type of Work:	SPOT IMPROVEMENTS(O)		
Item#:	10-80304.00	Parent#:	10-80304.00	Length		Bridge ID:				
Plan Year:	2024	Parent Year:	2024	0.06						
FUND	PH	2024	2025	2026	2027	2028	2029	2030	Phase Total	
SPP	D	\$70,000	\$0	\$0	\$0	\$0	\$0	\$0	\$70,000	
SPP	R	\$0	\$20,000	\$0	\$0	\$0	\$0	\$0	\$20,000	
SPP	U	\$0	\$80,000	\$0	\$0	\$0	\$0	\$0	\$80,000	
SPP	C	\$0	\$110,000	\$0	\$0	\$0	\$0	\$0	\$110,000	
FY TOTAL:		\$70,000	\$210,000	\$0	\$0	\$0	\$0	\$0	\$280,000	

Owsley		CR-1049	From MP 0.000 To 0.689			On NHS	Description:	ADDRESS PAVEMENT ISSUES ON CR 1049 (PUNCHEON CAMP BRANCH RD) FROM THE INTERSECTION WITH KY 28 (MP 0.0) TO MP 0.689 (2024CCN)		
						NO	Type of Work:	PAVEMENT REHAB-INT(P)		
Item#:	10-80350.00	Parent#:	10-80350.00	Length		Bridge ID:				
Plan Year:	2024	Parent Year:	2024	0.69						
FUND	PH	2024	2025	2026	2027	2028	2029	2030	Phase Total	
SPP	C	\$190,000	\$0	\$0	\$0	\$0	\$0	\$0	\$190,000	
FY TOTAL:		\$190,000	\$0	\$0	\$0	\$0	\$0	\$0	\$190,000	

Pendleton		KY-22	From MP 4.300 To 10.360			On NHS	Description:	RELOCATE KY 22 FROM THE INTERSECTION OF FRYER ROAD AND KY 330 TO US 27 (ALIGNMENT H FROM 1988 STUDY) (2022CCN) (2024CCR)		
Pendleton						NO	Type of Work:	RELOCATION(O)		
Item#:	6-8508.10	Parent#:	6-8508.00	Length		Bridge ID:				
Plan Year:	2022	Parent Year:		6.06						
FUND	PH	2024	2025	2026	2027	2028	2029	2030	Phase Total	
NH	D	\$0	\$2,745,600	\$0	\$0	\$0	\$0	\$0	\$2,745,600	
NH	R	\$0	\$0	\$0	\$0	\$8,806,500	\$0	\$0	\$8,806,500	
NH	U	\$0	\$0	\$0	\$0	\$1,662,400	\$0	\$0	\$1,662,400	
NH	C	\$0	\$0	\$0	\$0	\$0	\$0	\$51,398,400	\$51,398,400	
FY TOTAL:		\$0	\$2,745,600	\$0	\$0	\$10,468,900	\$0	\$51,398,400	\$64,612,900	

**KENTUCKY TRANSPORTATION CABINET
SIX YEAR HIGHWAY PLAN
FY - 2024 THRU FY - 2030**

Pendleton US-27 From MP 11.600 To 12.000 **On NHS** Description: IMPROVE SAFETY AND MOBILITY ON US 27 AT THE KY INTERSECTION (MILEPOINT 11.6 TO MILEPOINT 12) (2022CCN) (2024CCR)
NO
Type of Work: SAFETY(P)
Item#: 6-80253.00 Parent#: 6-80253.00 Length Bridge ID:
Plan Year: 2022 Parent Year: 2022 0.40

FUND	PH	2024	2025	2026	2027	2028	2029	2030	Phase Total
NH	D	\$0	\$350,000	\$0	\$0	\$0	\$0	\$0	\$350,000
NH	R	\$0	\$0	\$300,000	\$0	\$0	\$0	\$0	\$300,000
NH	U	\$0	\$0	\$175,000	\$0	\$0	\$0	\$0	\$175,000
NH	C	\$0	\$0	\$0	\$3,000,000	\$0	\$0	\$0	\$3,000,000
FY TOTAL:		\$0	\$350,000	\$475,000	\$3,000,000	\$0	\$0	\$0	\$3,825,000

Pendleton KY-177 From MP 5.800 To 9.200 **On NHS** Description: RECONSTRUCTION FROM KY 3185 IN BUTLER TO KY 467 (2022CCN)
NO
Type of Work: RECONSTRUCTION(O)
Item#: 6-80258.00 Parent#: 6-80258.00 Length Bridge ID:
Plan Year: 2022 Parent Year: 2022 3.40

FUND	PH	2024	2025	2026	2027	2028	2029	2030	Phase Total
SPP	D	\$0	\$1,996,800	\$0	\$0	\$0	\$0	\$0	\$1,996,800
FY TOTAL:		\$0	\$1,996,800	\$0	\$0	\$0	\$0	\$0	\$1,996,800

Pendleton US-27 From MP 11.600 To 12.000 **On NHS** Description: IMPROVE SAFETY AND MOBILITY ON US 27 AT THE KY 22 INTERSECTION. (2024CCN)
NO
Type of Work: SAFETY(P)
Item#: 6-80306.00 Parent#: 6-80306.00 Length Bridge ID:
Plan Year: 2024 Parent Year: 2024 0.40

FUND	PH	2024	2025	2026	2027	2028	2029	2030	Phase Total
NH	D	\$0	\$0	\$760,000	\$0	\$0	\$0	\$0	\$760,000
NH	R	\$0	\$0	\$0	\$0	\$300,000	\$0	\$0	\$300,000
NH	U	\$0	\$0	\$0	\$0	\$580,000	\$0	\$0	\$580,000
NH	C	\$0	\$0	\$0	\$0	\$0	\$7,800,000	\$0	\$7,800,000
FY TOTAL:		\$0	\$0	\$760,000	\$0	\$880,000	\$7,800,000	\$0	\$9,440,000

Pendleton KY-177 From MP 5.000 To 5.900 **On NHS** Description: RECONSTRUCT KY 177 FROM LICKING RIVER BRIDGE IN BUTLER TO KY 3185. (2024CCN)
NO
Type of Work: RECONSTRUCTION(O)
Item#: 6-80310.00 Parent#: 6-80310.00 Length Bridge ID:
Plan Year: 2024 Parent Year: 2024 0.90

FUND	PH	2024	2025	2026	2027	2028	2029	2030	Phase Total
SPP	D	\$0	\$2,080,000	\$0	\$0	\$0	\$0	\$0	\$2,080,000
SPP	R	\$0	\$0	\$0	\$580,000	\$0	\$0	\$0	\$580,000
SPP	U	\$0	\$0	\$0	\$1,120,000	\$0	\$0	\$0	\$1,120,000
SPP	C	\$0	\$0	\$0	\$0	\$26,400,000	\$0	\$0	\$26,400,000
FY TOTAL:		\$0	\$2,080,000	\$0	\$1,700,000	\$26,400,000	\$0	\$0	\$30,180,000

KENTUCKY TRANSPORTATION CABINET
SIX YEAR HIGHWAY PLAN
FY - 2024 THRU FY - 2030

Perry KY-7 From MP 9.800 To 10.000 **On NHS** Description: ADDRESS ROADWAY SLIDE ON KY 7 FROM
NO MP 9.8 TO MP 10.0. (2024CCR)
Type of Work: LANDSLIDE REPAIR(P)
Bridge ID:

Item#: 10-178.00 Parent#: 10-178.00 Length
Plan Year: 2022 Parent Year: 2022 0.20

FUND	PH	2024	2025	2026	2027	2028	2029	2030	Phase Total
PROT	R	\$150,000	\$0	\$0	\$0	\$0	\$0	\$0	\$150,000
PROT	U	\$300,000	\$0	\$0	\$0	\$0	\$0	\$0	\$300,000
PROT	C	\$0	\$0	\$2,500,000	\$2,500,000	\$0	\$0	\$0	\$5,000,000
FY TOTAL:		\$450,000	\$0	\$2,500,000	\$2,500,000	\$0	\$0	\$0	\$5,450,000

Perry KY-476 From MP 0.000 To 0.900 **On NHS** Description: IMPROVE KY-476 FROM KY-15X IN
NO WALKERTOWN TO NORTH OF WALKER
CORNETT ROAD IN WABACO.
Type of Work: RECONSTRUCTION
Bridge ID:

Item#: 10-209.00 Parent#: 10-209.00 Length
Plan Year: 2018 Parent Year: 2018 0.90

FUND	PH	2024	2025	2026	2027	2028	2029	2030	Phase Total
STP2	U	\$0	\$0	\$0	\$570,000	\$0	\$0	\$0	\$570,000
STP2	C	\$0	\$0	\$0	\$0	\$3,600,000	\$0	\$0	\$3,600,000
FY TOTAL:		\$0	\$0	\$0	\$570,000	\$3,600,000	\$0	\$0	\$4,170,000

Perry KY-15 From MP 16.847 To 20.135 **On NHS** Description: RECONSTRUCTION OF KY 15 FROM
YES BONNYMAN TO NEAR KY 28. (14CCN)
(2020CCN) (2022CCR) (2024CCR)
Type of Work: RECONSTRUCTION
Bridge ID:

Item#: 10-269.20 Parent#: 10-269.01 Length
Plan Year: 2014 Parent Year: 2014 3.29

FUND	PH	2024	2025	2026	2027	2028	2029	2030	Phase Total
SPP	R	\$0	\$2,000,000	\$2,730,000	\$0	\$0	\$0	\$0	\$4,730,000
SPP	U	\$0	\$0	\$0	\$2,700,000	\$0	\$0	\$0	\$2,700,000
SPP	C	\$0	\$0	\$0	\$0	\$81,990,000	\$0	\$0	\$81,990,000
FY TOTAL:		\$0	\$2,000,000	\$2,730,000	\$2,700,000	\$81,990,000	\$0	\$0	\$89,420,000

Perry HR-9006 From MP 54.900 To 55.100 **On NHS** Description: NEW INTERCHANGE OFF OF A NEW EXIT 55
YES HAL ROGERS PARKWAY. (16CCN)(18CCN)
(2024CCR)
Type of Work: NEW INTERCHANGE(O)
Bridge ID:

Item#: 10-8903.00 Parent#: 10-8903.00 Length
Plan Year: 2016 Parent Year: 2016 0.20

FUND	PH	2024	2025	2026	2027	2028	2029	2030	Phase Total
NH	D	\$500,000	\$0	\$0	\$0	\$0	\$0	\$0	\$500,000
NH	R	\$0	\$1,260,000	\$0	\$0	\$0	\$0	\$0	\$1,260,000
NH	U	\$0	\$350,000	\$0	\$0	\$0	\$0	\$0	\$350,000
NH	C	\$0	\$0	\$0	\$12,600,000	\$0	\$0	\$0	\$12,600,000
FY TOTAL:		\$500,000	\$1,610,000	\$0	\$12,600,000	\$0	\$0	\$0	\$14,710,000

KENTUCKY TRANSPORTATION CABINET
SIX YEAR HIGHWAY PLAN
FY - 2024 THRU FY - 2030

Pike KY-1426 From MP 7.076 To 9.638 **On NHS** Description: MITIGATE OR ELIMINATE ROCKFALL HAZARDS AND IMPROVE ROADWAY FOR BETTER FLOW AND EFFICIENCY IN ORDER TO HANDLE THE EXPECTED CONGESTION ARISING FROM EVENTS AT THE EXPO CENTER. IDENTIFIED IN THE 1999 PIKEVILLE URBAN STUDY, FROM BILL KING RD. TO US 119. (2020CCR) (\$7 MILLION CONGRESSIONAL EARMARK DEMO ID KY193) (2024CCR)
NO
Type of Work: RECONSTRUCTION

Item#: 12-147.00 **Parent#:** 12-147.00 **Length**
Plan Year: 2020 **Parent Year:** 2020 2.56

Bridge ID:

FUND	PH	2024	2025	2026	2027	2028	2029	2030	Phase Total
PROT	R	\$870,000	\$0	\$0	\$0	\$0	\$0	\$0	\$870,000
PROT	U	\$0	\$2,640,000	\$0	\$0	\$0	\$0	\$0	\$2,640,000
PROT	C	\$0	\$0	\$9,840,000	\$10,000,000	\$0	\$0	\$0	\$19,840,000
FY TOTAL:		\$870,000	\$2,640,000	\$9,840,000	\$10,000,000	\$0	\$0	\$0	\$23,350,000

Pike KY-194 From MP 17.951 To 21.000 **On NHS** Description: IMPROVE KY 194 FROM US 119 RAMP NEAR SMITH FARMS BOTTOM (CR 1458) TO NEAR DESKINS BRANCH CULVERT. (18CCR) (2020CCR)
NO
Type of Work: RECONSTRUCTION

Item#: 12-198.00 **Parent#:** 12-198.00 **Length**
Plan Year: 2014 **Parent Year:** 2014 3.05

Bridge ID:

FUND	PH	2024	2025	2026	2027	2028	2029	2030	Phase Total
STPF	C	\$0	\$0	\$4,000,000	\$9,711,000	\$0	\$0	\$0	\$13,711,000
FY TOTAL:		\$0	\$0	\$4,000,000	\$9,711,000	\$0	\$0	\$0	\$13,711,000

Pike KY-80 From MP 2.210 To 2.840 **On NHS** Description: PIKEVILLE TO VA. STATE LINE; US460/KY80 FROM EAST OF BEAVER BOTTOM TO BEAVER CREEK NEAR FLAT FORK (SECTION 7B). (ADDITIONAL FUNDING FOR C PHASE 12-263.74) (2024CCN)
NO
Type of Work: PREFINANCD CONVRSN(O)

Item#: 12-263.76 **Parent#:** 12-263.75 **Length**
Plan Year: 2002 **Parent Year:** 2002 0.63

Bridge ID:

FUND	PH	2024	2025	2026	2027	2028	2029	2030	Phase Total
SPP	D	\$0	\$350,000	\$0	\$0	\$0	\$0	\$0	\$350,000
SPP	R	\$0	\$0	\$150,000	\$0	\$0	\$0	\$0	\$150,000
SPP	U	\$0	\$0	\$300,000	\$0	\$0	\$0	\$0	\$300,000
SPP	C	\$0	\$0	\$0	\$14,878,000	\$0	\$0	\$0	\$14,878,000
FY TOTAL:		\$0	\$350,000	\$450,000	\$14,878,000	\$0	\$0	\$0	\$15,678,000

Pike US-460 From MP 2.570 To 2.770 **On NHS** Description: IMPROVE SAFETY AND REDUCE CONGESTION AT THE US-460 AND KY-1460 INTERSECTION. (2020CCR) (2022CCR) (2024CCR)
YES
Type of Work: MINOR WIDENING(O)

Item#: 12-346.00 **Parent#:** 12-346.00 **Length**
Plan Year: 2018 **Parent Year:** 2018 0.20

Bridge ID:

FUND	PH	2024	2025	2026	2027	2028	2029	2030	Phase Total
NH	R	\$540,000	\$0	\$0	\$0	\$0	\$0	\$0	\$540,000
NH	U	\$600,000	\$0	\$0	\$0	\$0	\$0	\$0	\$600,000
NH	C	\$0	\$0	\$0	\$2,300,000	\$0	\$0	\$0	\$2,300,000
FY TOTAL:		\$1,140,000	\$0	\$0	\$2,300,000	\$0	\$0	\$0	\$3,440,000

**KENTUCKY TRANSPORTATION CABINET
SIX YEAR HIGHWAY PLAN
FY - 2024 THRU FY - 2030**

Pike		On NHS		Description:		PLANNING STUDY TO EVALUATE REPLACING OLD NOLAN TOLL BRIDGE AT KY 292 JUST SW OF KY 468 INTERSECTION. (2020CCR) (2024CCR)			
				Type of Work:		PLANNING			
Item#:	12-1129.00	Parent#:	12-1129.00	Length					
Plan Year:	2020	Parent Year:	2020	Bridge ID:					
FUND	PH	2024	2025	2026	2027	2028	2029	2030	Phase Total
SPP	P	\$0	\$0	\$0	\$250,000	\$0	\$0	\$0	\$250,000
FY TOTAL:		\$0	\$0	\$0	\$250,000	\$0	\$0	\$0	\$250,000

Pike		CS-1215		From MP 0.000 To 0.271		On NHS		Description:	
								IMPROVE CONNECTIVITY BETWEEN THOMPSON ROAD AND US-23 AT STONECOAL.(12CCN)(14CCR)(16CCR) (2024CCR)	
						Type of Work:		NEW ROUTE(O)	
Item#:	12-8705.00	Parent#:	12-8705.00	Length					
Plan Year:	2012	Parent Year:	2012	0.27	Bridge ID:				
FUND	PH	2024	2025	2026	2027	2028	2029	2030	Phase Total
HGC	U	\$0	\$730,000	\$0	\$0	\$0	\$0	\$0	\$730,000
HGC	C	\$0	\$0	\$7,240,000	\$0	\$0	\$0	\$0	\$7,240,000
FY TOTAL:		\$0	\$730,000	\$7,240,000	\$0	\$0	\$0	\$0	\$7,970,000

Pike		KY-1469		From MP 4.900 To 5.199		On NHS		Description:	
								IMPROVE SUBSTANDARD GEOMETRICS IN THE CURVE NEAR MARSHALL BRANCH. (2024CCN)	
						Type of Work:		REALIGNMENT	
Item#:	12-80308.00	Parent#:	12-80308.00	Length					
Plan Year:	2024	Parent Year:	2024	0.30	Bridge ID:				
FUND	PH	2024	2025	2026	2027	2028	2029	2030	Phase Total
SPP	D	\$105,000	\$0	\$0	\$0	\$0	\$0	\$0	\$105,000
SPP	R	\$0	\$198,000	\$0	\$0	\$0	\$0	\$0	\$198,000
SPP	U	\$0	\$59,000	\$0	\$0	\$0	\$0	\$0	\$59,000
SPP	C	\$0	\$0	\$1,000,000	\$6,240,000	\$0	\$0	\$0	\$7,240,000
FY TOTAL:		\$105,000	\$257,000	\$1,000,000	\$6,240,000	\$0	\$0	\$0	\$7,602,000

Pike		US-23		From MP 20.400 To 21.000		On NHS		Description:	
								MAKE TEMPLATE CHANGES TO IMPROVE SIGHT DISTANCE, DRAINAGE, AND INGRESS/EGRESS THROUGH THIS COMMERCIAL SECTION OF US 23 (2024CCN)	
						Type of Work:		SPOT IMPROVEMENTS(O)	
Item#:	12-80309.00	Parent#:	12-80309.00	Length					
Plan Year:	2024	Parent Year:	2024	0.60	Bridge ID:				
FUND	PH	2024	2025	2026	2027	2028	2029	2030	Phase Total
NH	D	\$0	\$650,000	\$0	\$0	\$0	\$0	\$0	\$650,000
NH	R	\$0	\$0	\$230,000	\$0	\$0	\$0	\$0	\$230,000
NH	U	\$0	\$0	\$1,320,000	\$0	\$0	\$0	\$0	\$1,320,000
NH	C	\$0	\$0	\$0	\$4,000,000	\$0	\$0	\$0	\$4,000,000
FY TOTAL:		\$0	\$650,000	\$1,550,000	\$4,000,000	\$0	\$0	\$0	\$6,200,000

KENTUCKY TRANSPORTATION CABINET
SIX YEAR HIGHWAY PLAN
FY - 2024 THRU FY - 2030

Pike

On NHS Description: NEW CONSTRUCTION OF A TWO-LANE ROADWAY EXTENDING FROM INTERSECTION WITH KY 1384 (CEDAR CREEK ROAD) TO THE PROPOSED UPIKE BEAR MOUNTAIN SPORTS COMPLEX (2024CCN)

Type of Work: NEW ROUTE(O)

Item#: 12-80352.00 **Parent#:** 12-80352.00 **Length**
Plan Year: 2024 **Parent Year:** 2024 0.00

Bridge ID:

FUND	PH	2024	2025	2026	2027	2028	2029	2030	Phase Total
HGC	D	\$0	\$500,000	\$0	\$0	\$0	\$0	\$0	\$500,000
HGC	U	\$0	\$220,000	\$0	\$0	\$0	\$0	\$0	\$220,000
HGC	C	\$0	\$0	\$3,280,000	\$0	\$0	\$0	\$0	\$3,280,000
FY TOTAL:		\$0	\$720,000	\$3,280,000	\$0	\$0	\$0	\$0	\$4,000,000

Powell KY-213

From MP 9.000 To 11.271

On NHS Description: IMPROVE SAFETY, UPGRADE GEOMETRICS, AND ADDRESS CAPACITY ISSUES FOR KY 213 FROM KY 615 TO BOTTOM OF MOUNTAIN. (PRIORITY SECTION 2)(2018BOP) (2022CCN) (2024CCR)

NO

Type of Work: SAFETY(P)

Item#: 10-163.20 **Parent#:** 10-163.00 **Length**
Plan Year: 2022 **Parent Year:** 2012 2.27

Bridge ID:

FUND	PH	2024	2025	2026	2027	2028	2029	2030	Phase Total
SPP	R	\$0	\$0	\$0	\$3,000,000	\$0	\$0	\$0	\$3,000,000
SPP	U	\$0	\$0	\$0	\$1,500,000	\$0	\$0	\$0	\$1,500,000
SPP	C	\$0	\$0	\$0	\$0	\$0	\$7,500,000	\$0	\$7,500,000
FY TOTAL:		\$0	\$0	\$0	\$4,500,000	\$0	\$7,500,000	\$0	\$12,000,000

Powell KY-11

From MP 16.250 To 16.950

On NHS Description: IMPROVE SAFETY AND TRAFFIC OPERATIONS ALONG KY 11/KY 15 IN STANTON FROM EAST OF HALLS LANE TO WEST OF STONEGATE DRIVE BY WIDENING AND PROVIDING A TWO-WAY LEFT-TURN LANE. (2024CCN)

NO

Type of Work: SAFETY

Item#: 10-170.00 **Parent#:** 10-170.00 **Length**
Plan Year: 2024 **Parent Year:** 2024 0.70

Bridge ID:

FUND	PH	2024	2025	2026	2027	2028	2029	2030	Phase Total
SPP	R	\$0	\$750,000	\$0	\$0	\$0	\$0	\$0	\$750,000
SPP	U	\$0	\$1,750,000	\$0	\$0	\$0	\$0	\$0	\$1,750,000
SPP	C	\$0	\$0	\$0	\$3,250,000	\$0	\$0	\$0	\$3,250,000
FY TOTAL:		\$0	\$2,500,000	\$0	\$3,250,000	\$0	\$0	\$0	\$5,750,000

Powell KY-613

From MP 0.000 To 0.363

On NHS Description: CORRECT FLOODING ISSUES ON KY 613 AT BOWEN FROM KY 11 TO BRIDGE OVER RED RIVER IN POWELL COUNTY.

NO

Type of Work: SPOT IMPROVEMENTS

Item#: 10-174.00 **Parent#:** 10-174.00 **Length**
Plan Year: 2022 **Parent Year:** 2022 0.36

Bridge ID:

FUND	PH	2024	2025	2026	2027	2028	2029	2030	Phase Total
PROT	R	\$202,000	\$0	\$0	\$0	\$0	\$0	\$0	\$202,000
PROT	U	\$176,000	\$0	\$0	\$0	\$0	\$0	\$0	\$176,000
PROT	C	\$0	\$0	\$1,080,000	\$0	\$0	\$0	\$0	\$1,080,000
FY TOTAL:		\$378,000	\$0	\$1,080,000	\$0	\$0	\$0	\$0	\$1,458,000

**KENTUCKY TRANSPORTATION CABINET
SIX YEAR HIGHWAY PLAN
FY - 2024 THRU FY - 2030**

Powell	KY-15	From MP 0.000 To 3.450			On NHS	Description:	MINOR WIDENING TO IMPROVE REDUNDANCY OF REGIONAL TRAVEL.		
					NO				
						Type of Work:	MINOR WIDENING		
Item#:	10-176.00	Parent#:	10-176.00	Length		Bridge ID:			
Plan Year:	2022	Parent Year:	2022	3.45					
FUND	PH	2024	2025	2026	2027	2028	2029	2030	Phase Total
PROT	R	\$0	\$0	\$0	\$290,000	\$0	\$0	\$0	\$290,000
PROT	U	\$0	\$0	\$0	\$280,000	\$0	\$0	\$0	\$280,000
PROT	C	\$0	\$0	\$0	\$0	\$0	\$4,720,000	\$0	\$4,720,000
FY TOTAL:		\$0	\$0	\$0	\$570,000	\$0	\$4,720,000	\$0	\$5,290,000

Powell	KY-213	From MP 6.370 To 6.900			On NHS	Description:	IMPROVE SAFETY AND LEVEL OF SERVICE ON KY-213 IN POWELL COUNTY FROM SONS ROAD TO REED COURT. (2024CCN)		
					NO				
						Type of Work:	SAFETY-HAZARD ELIM(P)		
Item#:	10-210.00	Parent#:	10-210.00	Length		Bridge ID:			
Plan Year:	2018	Parent Year:	2018	0.53					
FUND	PH	2024	2025	2026	2027	2028	2029	2030	Phase Total
STP	R	\$0	\$700,000	\$0	\$0	\$0	\$0	\$0	\$700,000
STP	U	\$0	\$700,000	\$0	\$0	\$0	\$0	\$0	\$700,000
STP	C	\$0	\$0	\$2,500,000	\$0	\$0	\$0	\$0	\$2,500,000
FY TOTAL:		\$0	\$1,400,000	\$2,500,000	\$0	\$0	\$0	\$0	\$3,900,000

Powell	KY-11	From MP 3.400 To 3.850			On NHS	Description:	CONSTRUCT A BRIDGE ON KY 11 (CAMPTON RD MP 3.4 TO 3.85) ACROSS THE BERT T. COMBS MOUNTAIN PARKWAY (2022CCN)		
					NO				
						Type of Work:	BRIDGE REHAB(P)		
Item#:	10-80250.00	Parent#:	10-80250.00	Length		Bridge ID:	099B00085L, 099B00085R, 099B00087N		
Plan Year:	2022	Parent Year:	2022	0.45					
FUND	PH	2024	2025	2026	2027	2028	2029	2030	Phase Total
SPP	R	\$0	\$5,000,000	\$0	\$0	\$0	\$0	\$0	\$5,000,000
SPP	U	\$0	\$0	\$5,000,000	\$0	\$0	\$0	\$0	\$5,000,000
FY TOTAL:		\$0	\$5,000,000	\$5,000,000	\$0	\$0	\$0	\$0	\$10,000,000

Pulaski	KY-80	From MP 18.846 To 19.933			On NHS	Description:	SOMERSET NORTHERN BYPASS (I-66) SECTION 3; FROM WEST OF THE BRIDGE OVER US-27 AND THE SOUTHERN RR, E TO KY-39 N OF BROYLES RD. (INCLUDES I-CHNG AT KY-39). (CONST SEQ. 3) (2002BOP) (04KYD)(05KYD) (2024CCN)		
Pulaski					YES				
						Type of Work:	NEW ROUTE(O)		
Item#:	8-59.50	Parent#:	8-59.20	Length		Bridge ID:			
Plan Year:	2004	Parent Year:		1.09					
FUND	PH	2024	2025	2026	2027	2028	2029	2030	Phase Total
NH	D	\$5,000,000	\$0	\$0	\$0	\$0	\$0	\$0	\$5,000,000
NH	R	\$0	\$0	\$100,000	\$0	\$0	\$0	\$0	\$100,000
NH	U	\$0	\$0	\$0	\$450,000	\$0	\$0	\$0	\$450,000
NH	C	\$0	\$0	\$0	\$30,000,000	\$30,000,000	\$45,000,000	\$0	\$105,000,000
FY TOTAL:		\$5,000,000	\$0	\$100,000	\$30,450,000	\$30,000,000	\$45,000,000	\$0	\$110,550,000

**KENTUCKY TRANSPORTATION CABINET
SIX YEAR HIGHWAY PLAN
FY - 2024 THRU FY - 2030**

Pulaski KY-1642 From MP 3.300 To 4.050 **On NHS** Description: IMPROVE SAFETY AND REDUCE
NO CONGESTION ALONG KY 1642 FROM 0.178
MILE WEST OF KY 1577 TO KY 914 (2024CCN)
Type of Work: CONGESTION MITIGTN(O)
Bridge ID:

Item#: 8-80301.00 Parent#: 8-80301.00 Length
Plan Year: 2024 Parent Year: 2024 0.75

FUND	PH	2024	2025	2026	2027	2028	2029	2030	Phase Total
SPP	D	\$198,600	\$0	\$0	\$0	\$0	\$0	\$0	\$198,600
SPP	R	\$0	\$560,000	\$0	\$0	\$0	\$0	\$0	\$560,000
SPP	U	\$0	\$430,000	\$0	\$0	\$0	\$0	\$0	\$430,000
SPP	C	\$0	\$0	\$0	\$2,970,000	\$0	\$0	\$0	\$2,970,000
FY TOTAL:		\$198,600	\$990,000	\$0	\$2,970,000	\$0	\$0	\$0	\$4,158,600

Pulaski KY-461 From MP 3.650 To 8.611 **On NHS** Description: ADDRESS SAFETY, CAPACITY AND ACCESS
YES ISSUES ALONG KY-461 FROM SOUTH OF
BUCK CREEK EXTENDING NORTHERLY TO
PULASKI/ROCKCASTLE LINE (AS A
CONTINUATION OF 8-59.25). (2024CCN)
Type of Work: SAFETY(P)
Bridge ID:

Item#: 8-80302.00 Parent#: 8-80302.00 Length
Plan Year: 2024 Parent Year: 2024 4.96

FUND	PH	2024	2025	2026	2027	2028	2029	2030	Phase Total
SPP	D	\$0	\$1,824,800	\$0	\$0	\$0	\$0	\$0	\$1,824,800
SPP	R	\$0	\$0	\$0	\$5,750,000	\$0	\$0	\$0	\$5,750,000
SPP	U	\$0	\$0	\$0	\$4,930,000	\$0	\$0	\$0	\$4,930,000
SPP	C	\$0	\$0	\$0	\$0	\$0	\$40,880,000	\$0	\$40,880,000
FY TOTAL:		\$0	\$1,824,800	\$0	\$10,680,000	\$0	\$40,880,000	\$0	\$53,384,800

Pulaski KY-914 From MP 8.600 To 8.780 **On NHS** Description: MINOR WIDENING ALONG KY-914 BY ADDING
YES TURNING LANES AND RELOCATING AN
EXISTING ENTRANCE INTO ADJACENT
PROPERTY. (2024CCN)
Type of Work: MINOR WIDENING(O)
Bridge ID:

Item#: 8-80310.00 Parent#: 8-80310.00 Length
Plan Year: 2024 Parent Year: 2024 0.18

FUND	PH	2024	2025	2026	2027	2028	2029	2030	Phase Total
SPP	D	\$100,000	\$0	\$0	\$0	\$0	\$0	\$0	\$100,000
SPP	U	\$0	\$150,000	\$0	\$0	\$0	\$0	\$0	\$150,000
SPP	C	\$0	\$0	\$658,000	\$0	\$0	\$0	\$0	\$658,000
FY TOTAL:		\$100,000	\$150,000	\$658,000	\$0	\$0	\$0	\$0	\$908,000

Pulaski KY-3262 From MP 1.182 To 1.650 **On NHS** Description: IMPROVE GEOMETRICS AND SAFETY
NO ALONG KY 3262 FOM BAKER ROAD TO
APPROXIMATELY 0.5MI NORTHEAST OF
BAKER ROAD (2024CCN)
Type of Work: SAFETY(P)
Bridge ID:

Item#: 8-80312.00 Parent#: 8-80312.00 Length
Plan Year: 2024 Parent Year: 2024 0.47

FUND	PH	2024	2025	2026	2027	2028	2029	2030	Phase Total
SPP	D	\$0	\$200,000	\$0	\$0	\$0	\$0	\$0	\$200,000
SPP	R	\$0	\$0	\$200,000	\$0	\$0	\$0	\$0	\$200,000
SPP	U	\$0	\$0	\$250,000	\$0	\$0	\$0	\$0	\$250,000
SPP	C	\$0	\$0	\$0	\$1,110,000	\$0	\$0	\$0	\$1,110,000
FY TOTAL:		\$0	\$200,000	\$450,000	\$1,110,000	\$0	\$0	\$0	\$1,760,000

**KENTUCKY TRANSPORTATION CABINET
SIX YEAR HIGHWAY PLAN
FY - 2024 THRU FY - 2030**

Pulaski KY-1642 From MP 3.400 To 3.700 **On NHS** Description: IMPROVE SAFETY AND CONGESTION
NO ALONG KY 1642 AT KY 1577 (MP 13.4 -13.7)
 (2024CCN)
Type of Work: CONGESTION MITIGTN(O)
Bridge ID:
Item#: 8-80350.00 Parent#: 8-80350.00 Length
Plan Year: 2024 Parent Year: 2024 0.30

FUND	PH	2024	2025	2026	2027	2028	2029	2030	Phase Total
SPP	D	\$0	\$400,000	\$0	\$0	\$0	\$0	\$0	\$400,000
SPP	R	\$0	\$0	\$0	\$200,000	\$0	\$0	\$0	\$200,000
SPP	U	\$0	\$0	\$0	\$1,250,000	\$0	\$0	\$0	\$1,250,000
SPP	C	\$0	\$0	\$0	\$0	\$2,500,000	\$0	\$0	\$2,500,000
FY TOTAL:		\$0	\$400,000	\$0	\$1,450,000	\$2,500,000	\$0	\$0	\$4,350,000

Pulaski US-27 From MP 22.500 To 22.800 **On NHS** Description: IMPROVE SIGHT DISTANCE AT THE LEFT
YES TURN LANES ALONG US 27 AT KY 635
 TRAFFIC LIGHT (MP 22.5 -22.8) (2024CCN)
Type of Work: SAFETY(P)
Bridge ID:
Item#: 8-80353.00 Parent#: 8-80353.00 Length
Plan Year: 2024 Parent Year: 2024 0.30

FUND	PH	2024	2025	2026	2027	2028	2029	2030	Phase Total
SAF	D	\$0	\$75,000	\$0	\$0	\$0	\$0	\$0	\$75,000
SAF	U	\$0	\$100,000	\$0	\$0	\$0	\$0	\$0	\$100,000
SAF	C	\$0	\$0	\$400,000	\$0	\$0	\$0	\$0	\$400,000
FY TOTAL:		\$0	\$175,000	\$400,000	\$0	\$0	\$0	\$0	\$575,000

Robertson KY-616 From MP 6.300 To 6.503 **On NHS** Description: IMPROVE CURVE ON KY 616 AND IMPROVE
NO ROADWAY FROM THE NEW ROBERTSON
 COUNTY SCHOOL TO MT OLIVET. (12CCN)
 (14CCR)(18CCN) (2020CCR) (2022CCR)
 (2024CCR)
Type of Work: RECONSTRUCTION(O)
Bridge ID:
Item#: 6-8711.00 Parent#: 6-8711.00 Length
Plan Year: 2012 Parent Year: 2012 0.20

FUND	PH	2024	2025	2026	2027	2028	2029	2030	Phase Total
SPP	R	\$270,000	\$0	\$0	\$0	\$0	\$0	\$0	\$270,000
SPP	U	\$210,000	\$0	\$0	\$0	\$0	\$0	\$0	\$210,000
SPP	C	\$0	\$0	\$1,000,000	\$1,710,000	\$0	\$0	\$0	\$2,710,000
FY TOTAL:		\$480,000	\$0	\$1,000,000	\$1,710,000	\$0	\$0	\$0	\$3,190,000

Robertson US-62 From MP 10.450 To 10.550 **On NHS** Description: IMPROVE THE INTERSECTION OF US 62 AND
NO KY 165 IN MOUNT OLIVET. (2024CCN)
Type of Work: DESIGN ENGINEERING(O)
Bridge ID:
Item#: 6-80312.00 Parent#: 6-80312.00 Length
Plan Year: 2024 Parent Year: 2024 0.10

FUND	PH	2024	2025	2026	2027	2028	2029	2030	Phase Total
NH	D	\$0	\$160,000	\$0	\$0	\$0	\$0	\$0	\$160,000
NH	R	\$0	\$1,650,000	\$0	\$0	\$0	\$0	\$0	\$1,650,000
NH	U	\$0	\$60,000	\$0	\$0	\$0	\$0	\$0	\$60,000
NH	C	\$0	\$0	\$0	\$560,000	\$0	\$0	\$0	\$560,000
FY TOTAL:		\$0	\$1,870,000	\$0	\$560,000	\$0	\$0	\$0	\$2,430,000

**KENTUCKY TRANSPORTATION CABINET
SIX YEAR HIGHWAY PLAN
FY - 2024 THRU FY - 2030**

Rockcastle		KY-461	From MP 7.000 To 9.404		On NHS	Description:	IMPROVE KY-461 FROM US-150 TO THE EXISTING FOUR LANE APPROACH AT US-25. (16CCN)(18CCR) (2020CCR) (2022CCR)		
					YES				
						Type of Work:	RECONSTRUCTION		
Item#:	8-8952.00	Parent#:	8-8952.00	Length	Bridge ID:				
Plan Year:	2016	Parent Year:	2016	2.40					
FUND	PH	2024	2025	2026	2027	2028	2029	2030	Phase Total
NH	C	\$0	\$0	\$9,000,000	\$12,620,000	\$0	\$0	\$0	\$21,620,000
FY TOTAL:		\$0	\$0	\$9,000,000	\$12,620,000	\$0	\$0	\$0	\$21,620,000

Rockcastle		US-25	From MP 15.018 To 15.785		On NHS	Description:	ADDRESS SAFETY, MOBILITY, AND CONGESTION WITH ACCESS AMANGEMENT ALONG US-25 (RICHMOND ST) FROM THE US 25/US 461 INTERSECTION TO I 75 (2020CCN) (\$7 MILLION CONGRESSIONAL EARMARK DEMO ID KY194) (2024CCR)		
					YES				
						Type of Work:	CONGESTION MITIGATION		
Item#:	8-80106.00	Parent#:	8-80106.00	Length	Bridge ID:				
Plan Year:	2020	Parent Year:	2020	0.77					
FUND	PH	2024	2025	2026	2027	2028	2029	2030	Phase Total
SPP	R	\$0	\$1,101,600	\$0	\$0	\$0	\$0	\$0	\$1,101,600
SPP	U	\$0	\$0	\$1,101,600	\$0	\$0	\$0	\$0	\$1,101,600
SPP	C	\$0	\$0	\$1,000,000	\$3,536,000	\$0	\$0	\$0	\$4,536,000
FY TOTAL:		\$0	\$1,101,600	\$2,101,600	\$3,536,000	\$0	\$0	\$0	\$6,739,200

Rockcastle		US-25	From MP 15.910 To 17.300		On NHS	Description:	US 25 FROM I 75 EXIT 62 NORTHERLY TO MP 17.3 - PLANNING STUDY TO ADDRESS ECONOMIC DEVELOPMENT (2020CCN)		
					NO				
						Type of Work:	PLANNING-OKI(O)		
Item#:	8-80107.00	Parent#:	8-80107.00	Length	Bridge ID:				
Plan Year:	2020	Parent Year:	2020	1.39					
FUND	PH	2024	2025	2026	2027	2028	2029	2030	Phase Total
SPP	P	\$0	\$300,000	\$0	\$0	\$0	\$0	\$0	\$300,000
FY TOTAL:		\$0	\$300,000	\$0	\$0	\$0	\$0	\$0	\$300,000

Rockcastle		KY-461	From MP 0.000 To 4.213		On NHS	Description:	ADDRESS CAPACITY AND ACCESS ISSUES ALONG KY-461 FROM PULASKI/ROCKCASTLE COUNTY LINE TO KY 1250. (2024CCN)		
					YES				
						Type of Work:	CONGESTION MITIGTN(O)		
Item#:	8-80303.00	Parent#:	8-80303.00	Length	Bridge ID:				
Plan Year:	2024	Parent Year:	2024	4.21					
FUND	PH	2024	2025	2026	2027	2028	2029	2030	Phase Total
SPP	D	\$0	\$1,685,200	\$0	\$0	\$0	\$0	\$0	\$1,685,200
SPP	R	\$0	\$0	\$0	\$5,310,000	\$0	\$0	\$0	\$5,310,000
SPP	U	\$0	\$0	\$0	\$4,560,000	\$0	\$0	\$0	\$4,560,000
SPP	C	\$0	\$0	\$0	\$0	\$0	\$37,750,000	\$0	\$37,750,000
FY TOTAL:		\$0	\$1,685,200	\$0	\$9,870,000	\$0	\$37,750,000	\$0	\$49,305,200

**KENTUCKY TRANSPORTATION CABINET
SIX YEAR HIGHWAY PLAN
FY - 2024 THRU FY - 2030**

Rowan KY-801 From MP 15.610 To 17.011 **On NHS** Description: PROVIDE A PLANNING STUDY TO DETERMINE POSSIBLE ALTERNATES AND FEASIBILITY OF EXTENDING KY 801 FROM ITS INTERSECTION WITH KY 158 AT SHARKEY TO KY 32 NEAR THE FLEMING/ ROWAN COUNTY LINE. (2024CCR)
NO

Type of Work: NEW ROUTE

Item#: 9-234.00 **Parent#:** 9-234.00 **Length**
Plan Year: 2022 **Parent Year:** 2022 1.40

Bridge ID:

FUND	PH	2024	2025	2026	2027	2028	2029	2030	Phase Total
STP	P	\$0	\$250,000	\$0	\$0	\$0	\$0	\$0	\$250,000
STP2	D	\$0	\$0	\$0	\$3,000,000	\$0	\$0	\$0	\$3,000,000
STP2	R	\$0	\$0	\$0	\$0	\$0	\$8,000,000	\$0	\$8,000,000
STP2	U	\$0	\$0	\$0	\$0	\$0	\$5,000,000	\$0	\$5,000,000
STP2	C	\$0	\$0	\$0	\$0	\$0	\$0	\$40,000,000	\$40,000,000
FY TOTAL:		\$0	\$250,000	\$0	\$3,000,000	\$0	\$13,000,000	\$40,000,000	\$56,250,000

Rowan KY-377 From MP 0.000 To 8.300 **On NHS** Description: IMPROVE SAFETY AND CONNECTIVITY AND REDUCE CONGESTION ON KY-377 FROM KY-32 TO NORTH OF KY-799. (08CCN) (10CCR) (16CCR)(18CCR) (2020CCR) (2022CCR) (2024CCR)
NO

Type of Work: SAFETY(P)

Item#: 9-8406.00 **Parent#:** 9-8406.00 **Length**
Plan Year: 2008 **Parent Year:** 2008 8.30

Bridge ID:

FUND	PH	2024	2025	2026	2027	2028	2029	2030	Phase Total
SPP	U	\$0	\$3,000,000	\$2,000,000	\$6,340,000	\$0	\$0	\$0	\$11,340,000
SPP	C	\$0	\$0	\$0	\$48,600,000	\$0	\$0	\$0	\$48,600,000
FY TOTAL:		\$0	\$3,000,000	\$2,000,000	\$54,940,000	\$0	\$0	\$0	\$59,940,000

Rowan KY-377 From MP 0.000 To 5.000 **On NHS** Description: IMPROVE SAFETY AND CONNECTIVITY AND REDUCE CONGESTION ON KY-377 FROM KY-32 TO JUST SOUTH OF CLEAR FORK ROAD. (2022BOP) (2024CCN)
NO

Type of Work: SAFETY(P)

Item#: 9-8406.10 **Parent#:** 9-8406.00 **Length**
Plan Year: 2024 **Parent Year:** 2008 5.00

Bridge ID:

FUND	PH	2024	2025	2026	2027	2028	2029	2030	Phase Total
SPP	C	\$0	\$0	\$0	\$0	\$40,000,000	\$0	\$0	\$40,000,000
FY TOTAL:		\$0	\$0	\$0	\$0	\$40,000,000	\$0	\$0	\$40,000,000

Rowan KY-377 From MP 5.000 To 8.300 **On NHS** Description: IMPROVE SAFETY AND CONNECTIVITY AND REDUCE CONGESTION ON KY-377 FROM JUST SOUTH OF CLEAR FORK ROAD TO JUST NORTH OF KY 799 (BIG PERRY ROAD). (2024CCN)
NO

Type of Work: SAFETY(P)

Item#: 9-8406.20 **Parent#:** 9-8406.00 **Length**
Plan Year: 2024 **Parent Year:** 2008 3.30

Bridge ID:

FUND	PH	2024	2025	2026	2027	2028	2029	2030	Phase Total
STP2	R	\$0	\$4,500,000	\$0	\$0	\$0	\$0	\$0	\$4,500,000
STP2	U	\$0	\$0	\$5,000,000	\$5,500,000	\$0	\$0	\$0	\$10,500,000
SPP	C	\$0	\$0	\$0	\$30,000,000	\$0	\$0	\$0	\$30,000,000
FY TOTAL:		\$0	\$4,500,000	\$5,000,000	\$35,500,000	\$0	\$0	\$0	\$45,000,000

**KENTUCKY TRANSPORTATION CABINET
SIX YEAR HIGHWAY PLAN
FY - 2024 THRU FY - 2030**

Rowan	CR-1391	From MP 0.000 To 0.250		On NHS	Description:	WIDEN AND SOFTEN CURVE ON CR 1391 (BRATTON BRANCH RD) AT WALMART (2020CCN)			
				NO					
					Type of Work:	SAFETY(P)			
Item#:	9-80108.00	Parent#:	9-80108.00	Length	Bridge ID:				
Plan Year:	2020	Parent Year:	2020	0.25					
FUND	PH	2024	2025	2026	2027	2028	2029	2030	Phase Total
SPP	C	\$150,000	\$0	\$0	\$0	\$0	\$0	\$0	\$150,000
FY TOTAL:		\$150,000	\$0	\$0	\$0	\$0	\$0	\$0	\$150,000

Rowan	KY-32	From MP 5.400 To 5.850		On NHS	Description:	IMPROVE SAFETY AND REDUCE CONGESTION ON KY 32 (FLEMINGSBURG ROAD) BETWEEN THE INTERSECTIONS OF CS 1203 (TRADEMORE DRIVE) AND CS1001 (FRALEY DRIVE) AND IN THE VICINITY OF THE I-64 INTERCHANGE. (2024CCN)			
				NO					
					Type of Work:	CONGESTION MITIGTN(O)			
Item#:	9-80307.00	Parent#:	9-80307.00	Length	Bridge ID:				
Plan Year:	2024	Parent Year:	2024	0.45					
FUND	PH	2024	2025	2026	2027	2028	2029	2030	Phase Total
SPP	D	\$0	\$2,250,000	\$0	\$0	\$0	\$0	\$0	\$2,250,000
SPP	R	\$0	\$0	\$0	\$2,360,000	\$0	\$0	\$0	\$2,360,000
SPP	U	\$0	\$0	\$0	\$6,140,000	\$0	\$0	\$0	\$6,140,000
SPP	C	\$0	\$0	\$0	\$0	\$0	\$22,460,000	\$0	\$22,460,000
FY TOTAL:		\$0	\$2,250,000	\$0	\$8,500,000	\$0	\$22,460,000	\$0	\$33,210,000

Rowan	KY-32	From MP 4.800 To 7.800		On NHS	Description:	REDUCE CONGESTION AND IMPROVE MOBILITY ON KY 32 (FLEMINGSBURG ROAD) BETWEEN THE INTERSECTIONS WITH KY 3531 (VIKING DRIVE) AND CS1020 (MABRY DRIVE). (2024CCN)			
				NO					
					Type of Work:	CONGESTION MITIGTN(O)			
Item#:	9-80308.00	Parent#:	9-80308.00	Length	Bridge ID:				
Plan Year:	2024	Parent Year:	2024	3.00					
FUND	PH	2024	2025	2026	2027	2028	2029	2030	Phase Total
SPP	D	\$0	\$1,280,000	\$0	\$0	\$0	\$0	\$0	\$1,280,000
SPP	R	\$0	\$0	\$0	\$1,340,000	\$0	\$0	\$0	\$1,340,000
SPP	U	\$0	\$0	\$0	\$2,920,000	\$0	\$0	\$0	\$2,920,000
SPP	C	\$0	\$0	\$0	\$0	\$0	\$12,730,000	\$0	\$12,730,000
FY TOTAL:		\$0	\$1,280,000	\$0	\$4,260,000	\$0	\$12,730,000	\$0	\$18,270,000

Rowan	US-60	From MP 7.550 To 8.000		On NHS	Description:	IMPROVE SAFETY AND REDUCE CONGESTION AT THE INTERSECTION OF US 60 (WEST WILKINSON BLVD.) AND KY 32 (FLEMINGSBURG ROAD). (2024CCN)			
Rowan	KY-32	From MP 8.400 To 8.440		NO					
					Type of Work:	CONGESTION MITIGTN(O)			
Item#:	9-80309.00	Parent#:	9-80309.00	Length	Bridge ID:				
Plan Year:	2024	Parent Year:	2024	0.49					
FUND	PH	2024	2025	2026	2027	2028	2029	2030	Phase Total
NH	D	\$530,000	\$0	\$0	\$0	\$0	\$0	\$0	\$530,000
NH	R	\$0	\$370,000	\$0	\$0	\$0	\$0	\$0	\$370,000
NH	U	\$0	\$500,000	\$0	\$0	\$0	\$0	\$0	\$500,000
NH	C	\$0	\$0	\$0	\$3,510,000	\$0	\$0	\$0	\$3,510,000
FY TOTAL:		\$530,000	\$870,000	\$0	\$3,510,000	\$0	\$0	\$0	\$4,910,000

**KENTUCKY TRANSPORTATION CABINET
SIX YEAR HIGHWAY PLAN
FY - 2024 THRU FY - 2030**

Russell US-127 From MP 14.142 To 17.610 **On NHS** Description: REDUCE CONGESTION AND IMPROVE CAPACITY, SAFETY AND MOBILITY ON US 127 BETWEEN THE WEST BYPASS OF JAMESTOWN TO THE CUMBERLAND PARKWAY. SEE SEGMENT 12 IN JUNE 1998 ADVANCE (2024CCR)
YES

Type of Work: RECONSTRUCTION

Item#: 8-156.00 **Parent#:** 8-156.00 **Length**
Plan Year: 2022 **Parent Year:** 2022 3.47

Bridge ID:

FUND	PH	2024	2025	2026	2027	2028	2029	2030	Phase Total
NH	D	\$2,000,000	\$0	\$0	\$0	\$0	\$0	\$0	\$2,000,000
NH	R	\$0	\$2,000,000	\$0	\$3,000,000	\$0	\$0	\$0	\$5,000,000
NH	U	\$0	\$0	\$1,500,000	\$2,210,000	\$0	\$0	\$0	\$3,710,000
NH	C	\$0	\$0	\$2,000,000	\$0	\$16,650,000	\$0	\$0	\$18,650,000
FY TOTAL:		\$2,000,000	\$2,000,000	\$3,500,000	\$5,210,000	\$16,650,000	\$0	\$0	\$29,360,000

Russell US-127 From MP 17.610 To 19.080 **On NHS** Description: REDUCE CONGESTION AND IMPROVE SAFETY, CAPACITY AND MOBILITY ALONG US 127 FROM THE CUMBERLAND PARKWAY TO LAKEWAY DRIVE KY 379 IN RUSSELL SPRINGS.
YES

Type of Work: RECONSTRUCTION

Item#: 8-166.00 **Parent#:** 8-166.00 **Length**
Plan Year: 2022 **Parent Year:** 2022 1.47

Bridge ID:

FUND	PH	2024	2025	2026	2027	2028	2029	2030	Phase Total
NH	D	\$0	\$0	\$0	\$750,000	\$0	\$0	\$0	\$750,000
FY TOTAL:		\$0	\$0	\$0	\$750,000	\$0	\$0	\$0	\$750,000

Russell US-127 From MP 17.200 To 17.450 **On NHS** Description: IMPROVE CONGESTION AND SAFETY ALONG US 127 AT KY 1381 (VOILS ROAD) AND SK LANE IN RUSSELL SPRINGS (MILEPOINT 17.2 TO MILEPOINT 17.45) (2022CCN)
YES

Type of Work: CONGESTION MITIGTN(O)

Item#: 8-80250.00 **Parent#:** 8-80250.00 **Length**
Plan Year: 2022 **Parent Year:** 2022 0.25

Bridge ID:

FUND	PH	2024	2025	2026	2027	2028	2029	2030	Phase Total
SPP	D	\$200,000	\$0	\$0	\$0	\$0	\$0	\$0	\$200,000
SPP	R	\$0	\$50,000	\$0	\$0	\$0	\$0	\$0	\$50,000
SPP	U	\$0	\$685,000	\$0	\$0	\$0	\$0	\$0	\$685,000
SPP	C	\$0	\$0	\$960,000	\$0	\$0	\$0	\$0	\$960,000
FY TOTAL:		\$200,000	\$735,000	\$960,000	\$0	\$0	\$0	\$0	\$1,895,000

Russell KY-3278 From MP 0.900 To 1.116 **On NHS** Description: IMPROVE GEOMETRICS ALONG KY 3278. (2024CCN)
NO

Type of Work: DESIGN ENGINEERING(O)

Item#: 8-80316.00 **Parent#:** 8-80316.00 **Length**
Plan Year: 2024 **Parent Year:** 2024 0.22

Bridge ID:

FUND	PH	2024	2025	2026	2027	2028	2029	2030	Phase Total
SPP	D	\$225,000	\$0	\$0	\$0	\$0	\$0	\$0	\$225,000
SPP	R	\$0	\$200,000	\$0	\$0	\$0	\$0	\$0	\$200,000
SPP	U	\$0	\$150,000	\$0	\$0	\$0	\$0	\$0	\$150,000
SPP	C	\$0	\$0	\$850,000	\$0	\$0	\$0	\$0	\$850,000
FY TOTAL:		\$225,000	\$350,000	\$850,000	\$0	\$0	\$0	\$0	\$1,425,000

**KENTUCKY TRANSPORTATION CABINET
SIX YEAR HIGHWAY PLAN
FY - 2024 THRU FY - 2030**

Scott	KY-32	From MP 22.466 To 23.003	On NHS	Description:	RECONSTRUCT KY 32/I-75 INTERCHANGE
Scott	KY-32	From MP 23.003 To 23.600	NO		EXIT 136 (LOVE'S TRUCK STOP),
Scott	US-25	From MP 16.581 To 16.837			REALIGNING PORTER RD WITH SADIEVILLE
					RD AT US25. (2020CCR) (2022CCR)
					(2024CCR)

Type of Work: RECONSTRUCTION

Item#: 7-119.00 **Parent#:** 7-119.00 **Length**
Plan Year: 2020 **Parent Year:** 2020 1.39

Bridge ID:

FUND	PH	2024	2025	2026	2027	2028	2029	2030	Phase Total
SPP	D	\$0	\$0	\$0	\$800,000	\$0	\$0	\$0	\$800,000
SPP	R	\$0	\$0	\$0	\$0	\$780,000	\$0	\$0	\$780,000
SPP	U	\$0	\$0	\$0	\$0	\$840,000	\$0	\$0	\$840,000
SPP	C	\$0	\$0	\$0	\$0	\$0	\$3,590,000	\$0	\$3,590,000
FY TOTAL:		\$0	\$0	\$0	\$800,000	\$1,620,000	\$3,590,000	\$0	\$6,010,000

Scott	KY-2906	From MP 0.000 To 1.118	On NHS	Description:	IMPROVE CAPACITY AND ACCESS ON KY
			NO		2906 FROM US 460 TO US 62 (2020CCN)
					(2022CCR) (2024CCR)

Type of Work: CONGESTION MITIGTN(O)

Item#: 7-80102.00 **Parent#:** 7-80102.00 **Length**
Plan Year: 2020 **Parent Year:** 2020 1.12

Bridge ID:

FUND	PH	2024	2025	2026	2027	2028	2029	2030	Phase Total
STP1	R	\$5,155,000	\$0	\$0	\$0	\$0	\$0	\$0	\$5,155,000
STP1	U	\$1,600,000	\$0	\$0	\$0	\$0	\$0	\$0	\$1,600,000
STP1	C	\$0	\$0	\$2,000,000	\$4,465,000	\$0	\$0	\$0	\$6,465,000
FY TOTAL:		\$6,755,000	\$0	\$2,000,000	\$4,465,000	\$0	\$0	\$0	\$13,220,000

Scott	US-62	From MP 0.785 To 0.825	On NHS	Description:	IMPROVE SAFETY AND DRIVER
			NO		EXPECTANCY AT THE INTERSECTION OF US
					62 (PAYNES DEPOT ROAD), US 421
					(LEESTOWN ROAD), AND WEISENBERGER
					MILL ROAD. (2024CCN)

Type of Work: SAFETY(P)

Item#: 7-80317.00 **Parent#:** 7-80317.00 **Length**
Plan Year: 2024 **Parent Year:** 2024 0.04

Bridge ID:

FUND	PH	2024	2025	2026	2027	2028	2029	2030	Phase Total
NH	D	\$0	\$500,000	\$0	\$0	\$0	\$0	\$0	\$500,000
NH	R	\$0	\$0	\$500,000	\$0	\$0	\$0	\$0	\$500,000
NH	U	\$0	\$0	\$700,000	\$0	\$0	\$0	\$0	\$700,000
NH	C	\$0	\$0	\$1,000,000	\$2,000,000	\$0	\$0	\$0	\$3,000,000
FY TOTAL:		\$0	\$500,000	\$2,200,000	\$2,000,000	\$0	\$0	\$0	\$4,700,000

Scott			On NHS	Description:	PROVIDE A SAFE AND EFFICIENT
					CONNECTION BETWEEN KY 32 (LONG LICK
					PIKE) AND KY 1143 (GEORGETOWN
					BYPASS). (2024CCN)

Type of Work: NEW ROUTE(O)

Item#: 7-80318.00 **Parent#:** 7-80318.00 **Length**
Plan Year: 2024 **Parent Year:** 2024 0.00

Bridge ID:

FUND	PH	2024	2025	2026	2027	2028	2029	2030	Phase Total
SPP	D	\$0	\$0	\$0	\$690,000	\$0	\$0	\$0	\$690,000
SPP	R	\$0	\$0	\$0	\$650,000	\$0	\$0	\$0	\$650,000
SPP	U	\$0	\$0	\$0	\$380,000	\$0	\$0	\$0	\$380,000
SPP	C	\$0	\$0	\$0	\$0	\$2,790,000	\$0	\$0	\$2,790,000
FY TOTAL:		\$0	\$0	\$0	\$1,720,000	\$2,790,000	\$0	\$0	\$4,510,000

**KENTUCKY TRANSPORTATION CABINET
SIX YEAR HIGHWAY PLAN
FY - 2024 THRU FY - 2030**

Shelby US-60 From MP 11.500 To 12.880 **On NHS** Description: CONSTRUCT A THIRD LANE ON US-60 FROM THE MASONIC HOME TO ROCKET LANE. (12CCN)(14CCR)(2020CCR) (2022CCR) (2024CCR)
NO
Type of Work: RECONSTRUCTION(O)

Item#: 5-8713.00 Parent#: 5-8713.00 Length
Plan Year: 2012 Parent Year: 2012 1.38

FUND	PH	2024	2025	2026	2027	2028	2029	2030	Phase Total
SPP	C	\$0	\$1,000,000	\$1,000,000	\$1,100,000	\$0	\$0	\$0	\$3,100,000
FY TOTAL:		\$0	\$1,000,000	\$1,000,000	\$1,100,000	\$0	\$0	\$0	\$3,100,000

Shelby KY-55-X From MP 0.000 To 1.350 **On NHS** Description: WIDEN KY 55X FROM TWO TO FIVE LANES FROM US 60 (MP 0.0) NORTH TO KY 43 (MP 1.354).(16CCN) (2024CCN)
NO
Type of Work: RECONSTRUCTION(O)

Item#: 5-8958.00 Parent#: 5-8958.00 Length
Plan Year: 2016 Parent Year: 2016 1.35

FUND	PH	2024	2025	2026	2027	2028	2029	2030	Phase Total
SPP	D	\$1,420,000	\$0	\$0	\$0	\$0	\$0	\$0	\$1,420,000
SPP	R	\$0	\$180,000	\$0	\$0	\$0	\$0	\$0	\$180,000
SPP	U	\$0	\$790,000	\$0	\$0	\$0	\$0	\$0	\$790,000
SPP	C	\$0	\$0	\$0	\$10,720,000	\$0	\$0	\$0	\$10,720,000
FY TOTAL:		\$1,420,000	\$970,000	\$0	\$10,720,000	\$0	\$0	\$0	\$13,110,000

Shelby KY-55-X From MP 1.200 To 1.300 **On NHS** Description: FOUR RIGHT TURNING LANES AT THE INTERSECTION OF KY 55X AND KY 43 AND TWO LEFT TURNING LANES FROM KY 55X ONTO KY 43.(18CCN) (2020CCR) (2024CCR)
NO
Type of Work: SAFETY(P)

Item#: 5-80004.00 Parent#: 5-80004.00 Length
Plan Year: 2018 Parent Year: 2018 0.10

FUND	PH	2024	2025	2026	2027	2028	2029	2030	Phase Total
SPP	R	\$30,000	\$0	\$0	\$0	\$0	\$0	\$0	\$30,000
SPP	U	\$30,000	\$0	\$0	\$0	\$0	\$0	\$0	\$30,000
SPP	C	\$520,000	\$0	\$0	\$0	\$0	\$0	\$0	\$520,000
FY TOTAL:		\$580,000	\$0	\$0	\$0	\$0	\$0	\$0	\$580,000

Shelby KY-55-X From MP 1.354 To 2.076 **On NHS** Description: ADDRESS ACCESS MANAGEMENT AND SAFETY ISSUES ALONG KY 55X FROM KY 43 TO THE ENTRANCE OF THE SHELBYVILLE BYPASS (KY 55). (2024CCN)
NO
Type of Work: SAFETY(P)

Item#: 5-80308.00 Parent#: 5-80308.00 Length
Plan Year: 2024 Parent Year: 2024 0.72

FUND	PH	2024	2025	2026	2027	2028	2029	2030	Phase Total
SPP	P	\$0	\$0	\$250,000	\$0	\$0	\$0	\$0	\$250,000
SPP	D	\$0	\$0	\$0	\$2,090,000	\$0	\$0	\$0	\$2,090,000
SPP	R	\$0	\$0	\$0	\$0	\$0	\$200,000	\$0	\$200,000
SPP	U	\$0	\$0	\$0	\$0	\$0	\$816,000	\$0	\$816,000
SPP	C	\$0	\$0	\$0	\$0	\$0	\$0	\$16,020,000	\$16,020,000
FY TOTAL:		\$0	\$0	\$250,000	\$2,090,000	\$0	\$1,016,000	\$16,020,000	\$19,376,000

KENTUCKY TRANSPORTATION CABINET
 SIX YEAR HIGHWAY PLAN
 FY - 2024 THRU FY - 2030

Shelby

On NHS Description: IMPROVE CONNECTIVITY FROM KY 53 AT THE OLD SEVEN MILE PIKE INTERSECTION TO US 60/ROCKET LANE INTERSECTION. (2024CCN)

Type of Work: CONGESTION MITIGTN(O)

Item#: 5-80312.00 **Parent#:** 5-80312.00 **Length**
Plan Year: 2024 **Parent Year:** 2024 0.00

Bridge ID:

FUND	PH	2024	2025	2026	2027	2028	2029	2030	Phase Total
SPP	D	\$1,660,000	\$0	\$0	\$0	\$0	\$0	\$0	\$1,660,000
SPP	R	\$0	\$0	\$0	\$2,000,000	\$0	\$0	\$0	\$2,000,000
SPP	U	\$0	\$0	\$0	\$1,400,000	\$0	\$0	\$0	\$1,400,000
SPP	C	\$0	\$0	\$0	\$0	\$0	\$13,690,000	\$0	\$13,690,000
FY TOTAL:		\$1,660,000	\$0	\$0	\$3,400,000	\$0	\$13,690,000	\$0	\$18,750,000

Shelby KY-55

From MP 6.600 To 6.700

On NHS Description: ADDRESS SAFETY AND IMPROVE TRAFFIC FLOW WITH OPERATIONAL IMPROVEMENTS ON KY 55 AT OLD BRUNERSTOWN ROAD. THIS PROJECT WILL CONSIDER A RIGHT-TURN LANE ON SB KY 55. (2024CCN)

Type of Work: CONGESTION MITIGTN(O)

Item#: 5-80318.00 **Parent#:** 5-80318.00 **Length**
Plan Year: 2024 **Parent Year:** 2024 0.10

Bridge ID:

FUND	PH	2024	2025	2026	2027	2028	2029	2030	Phase Total
SPP	D	\$250,000	\$0	\$0	\$0	\$0	\$0	\$0	\$250,000
SPP	R	\$0	\$50,000	\$0	\$0	\$0	\$0	\$0	\$50,000
SPP	U	\$0	\$100,000	\$0	\$0	\$0	\$0	\$0	\$100,000
SPP	C	\$0	\$0	\$830,000	\$0	\$0	\$0	\$0	\$830,000
FY TOTAL:		\$250,000	\$150,000	\$830,000	\$0	\$0	\$0	\$0	\$1,230,000

Shelby KY-55

From MP 7.800 To 8.000

On NHS Description: ADDRESS SAFETY AND IMPROVE TRAFFIC FLOW AT THE KY 55/US 60 INTERSECTION IN SHELBYVILLE. PROJECT WILL CONSIDER THE ADDITION OF A RIGHT-TURN LANE SOUTHBOUND ON KY 55. (2024CCN)

Type of Work: CONGESTION MITIGTN(O)

Item#: 5-80319.00 **Parent#:** 5-80319.00 **Length**
Plan Year: 2024 **Parent Year:** 2024 0.20

Bridge ID:

FUND	PH	2024	2025	2026	2027	2028	2029	2030	Phase Total
SPP	D	\$250,000	\$0	\$0	\$0	\$0	\$0	\$0	\$250,000
SPP	R	\$0	\$100,000	\$0	\$0	\$0	\$0	\$0	\$100,000
SPP	U	\$0	\$160,000	\$0	\$0	\$0	\$0	\$0	\$160,000
SPP	C	\$0	\$0	\$670,000	\$0	\$0	\$0	\$0	\$670,000
FY TOTAL:		\$250,000	\$260,000	\$670,000	\$0	\$0	\$0	\$0	\$1,180,000

**KENTUCKY TRANSPORTATION CABINET
SIX YEAR HIGHWAY PLAN
FY - 2024 THRU FY - 2030**

Simpson		KY-100	From MP 13.520 To 14.180		On NHS	Description:	SUPPLEMENTAL MOA FOR INDUSTRIAL ACCESS ROADS FOR STONE-GIVENS PARK (2022CCN)		
					NO				
						Type of Work:	ECONOMIC DEVEL(O)		
Item#:	3-80202.00	Parent#:	3-80202.00	Length	Bridge ID:				
Plan Year:	2022	Parent Year:	2022	0.66					
FUND	PH	2024	2025	2026	2027	2028	2029	2030	Phase Total
SPP	C	\$300,000	\$0	\$0	\$0	\$0	\$0	\$0	\$300,000
FY TOTAL:		\$300,000	\$0	\$0	\$0	\$0	\$0	\$0	\$300,000

Simpson		KY-1171	From MP 0.000 To 0.907		On NHS	Description:	IMPROVE MOBILITY ALONG KY 1171 (NORTH STREET) FROM THE INTERSECTION WITH US 31W TO THE INTERSECTION WITH KY 1008 IN FRANKLIN. (2024CCN)		
					NO				
						Type of Work:	DESIGN ENGINEERING(O)		
Item#:	3-80310.00	Parent#:	3-80310.00	Length	Bridge ID:				
Plan Year:	2024	Parent Year:	2024	0.91					
FUND	PH	2024	2025	2026	2027	2028	2029	2030	Phase Total
SPP	D	\$0	\$1,240,000	\$0	\$0	\$0	\$0	\$0	\$1,240,000
SPP	R	\$0	\$0	\$0	\$1,690,000	\$0	\$0	\$0	\$1,690,000
SPP	U	\$0	\$0	\$0	\$1,620,000	\$0	\$0	\$0	\$1,620,000
SPP	C	\$0	\$0	\$0	\$0	\$5,270,000	\$0	\$0	\$5,270,000
FY TOTAL:		\$0	\$1,240,000	\$0	\$3,310,000	\$5,270,000	\$0	\$0	\$9,820,000

Simpson		KY-1008	From MP 0.000 To 6.526		On NHS	Description:	IMPROVE MOBILITY BY COMPLETING THE KY 1008 BYPASS AROUND FRANKLIN. (2024CCN)		
					NO				
						Type of Work:	DESIGN ENGINEERING(O)		
Item#:	3-80316.00	Parent#:	3-80316.00	Length	Bridge ID:				
Plan Year:	2024	Parent Year:	2024	6.53					
FUND	PH	2024	2025	2026	2027	2028	2029	2030	Phase Total
SPP	D	\$0	\$3,270,000	\$0	\$0	\$0	\$0	\$0	\$3,270,000
SPP	R	\$0	\$0	\$0	\$13,000,000	\$0	\$0	\$0	\$13,000,000
SPP	U	\$0	\$0	\$0	\$3,720,000	\$0	\$0	\$0	\$3,720,000
SPP	C	\$0	\$0	\$0	\$0	\$0	\$21,080,000	\$0	\$21,080,000
FY TOTAL:		\$0	\$3,270,000	\$0	\$16,720,000	\$0	\$21,080,000	\$0	\$41,070,000

Simpson		KY-585	From MP 3.450 To 3.750		On NHS	Description:	IMPROVE SAFETY ON KY 585 AT LICK CREEK FROM MP 3.45 TO 3.75. (2024CCN)		
					NO				
						Type of Work:	SAFETY(P)		
Item#:	3-80321.00	Parent#:	3-80321.00	Length	Bridge ID:				
Plan Year:	2024	Parent Year:	2024	0.30					
FUND	PH	2024	2025	2026	2027	2028	2029	2030	Phase Total
SPP	D	\$0	\$930,000	\$0	\$0	\$0	\$0	\$0	\$930,000
SPP	R	\$0	\$0	\$0	\$650,000	\$0	\$0	\$0	\$650,000
SPP	U	\$0	\$0	\$0	\$620,000	\$0	\$0	\$0	\$620,000
SPP	C	\$0	\$0	\$0	\$0	\$2,480,000	\$0	\$0	\$2,480,000
FY TOTAL:		\$0	\$930,000	\$0	\$1,270,000	\$2,480,000	\$0	\$0	\$4,680,000

**KENTUCKY TRANSPORTATION CABINET
SIX YEAR HIGHWAY PLAN
FY - 2024 THRU FY - 2030**

Spencer KY-155 From MP 2.000 To 4.247 **On NHS** Description: IMPROVE SAFETY AND TRAFFIC
Jefferson KY-155 From MP 0.000 To 4.000 NO OPERATIONS ON KY 155 FROM MP 2.0 IN
SPENCER COUNTY TO FLOYDS FORK IN
JEFFERSON COUNTY (TOTAL LENGTH 6.247
MILES) (PORTION OF 5-8954.0). (2024CCN)

Type of Work: SAFETY(P)

Item#: 5-8954.10 Parent#: 5-8954.00 Length
Plan Year: 2024 Parent Year: 2016 6.25

Bridge ID:

FUND	PH	2024	2025	2026	2027	2028	2029	2030	Phase Total
STPF	D	\$0	\$2,000,000	\$0	\$0	\$0	\$0	\$0	\$2,000,000
STPF	R	\$0	\$0	\$0	\$3,214,000	\$0	\$0	\$0	\$3,214,000
STPF	U	\$0	\$0	\$0	\$0	\$8,475,000	\$0	\$0	\$8,475,000
STPF	C	\$0	\$0	\$0	\$0	\$21,460,000	\$0	\$0	\$21,460,000
FY TOTAL:		\$0	\$2,000,000	\$0	\$3,214,000	\$29,935,000	\$0	\$0	\$35,149,000

Spencer KY-55 From MP 10.560 To 11.270 **On NHS** Description: IMPROVE SAFETY AND TRAFFIC
Spencer KY-155 From MP 0.000 To 2.000 NO OPERATIONS ON KY 55 FROM KY 1169 TO
KY 155 AND ON KY 155 FROM KY 55 TO MP
2.0 (TOTAL LENGTH 2.71 MILES)(PORTION
OF 5-8954.0). (2024CCN)

Type of Work: SAFETY(P)

Item#: 5-8954.20 Parent#: 5-8954.00 Length
Plan Year: 2024 Parent Year: 2016 2.71

Bridge ID:

FUND	PH	2024	2025	2026	2027	2028	2029	2030	Phase Total
SPP	D	\$0	\$750,000	\$0	\$0	\$0	\$0	\$0	\$750,000
SPP	R	\$0	\$0	\$974,000	\$0	\$0	\$0	\$0	\$974,000
SPP	U	\$0	\$0	\$1,136,000	\$0	\$0	\$0	\$0	\$1,136,000
SPP	C	\$0	\$0	\$0	\$0	\$7,750,000	\$0	\$0	\$7,750,000
FY TOTAL:		\$0	\$750,000	\$2,110,000	\$0	\$7,750,000	\$0	\$0	\$10,610,000

Spencer KY-55 From MP 10.500 To 11.300 **On NHS** Description: IMPROVE TRAFFIC OPERATIONS ON KY 55
NO FROM KY 1169 TO KY 155 (MP 10.5 - 11.3)
(PORTION OF 5-8954.0). (2024CCN)

Type of Work: CONGESTION MITIGTN(O)

Item#: 5-8954.30 Parent#: 5-8954.00 Length
Plan Year: 2024 Parent Year: 2016 0.80

Bridge ID:

FUND	PH	2024	2025	2026	2027	2028	2029	2030	Phase Total
SPP	D	\$400,000	\$0	\$0	\$0	\$0	\$0	\$0	\$400,000
SPP	R	\$0	\$200,000	\$0	\$0	\$0	\$0	\$0	\$200,000
SPP	U	\$0	\$0	\$150,000	\$0	\$0	\$0	\$0	\$150,000
SPP	C	\$0	\$0	\$2,800,000	\$0	\$0	\$0	\$0	\$2,800,000
FY TOTAL:		\$400,000	\$200,000	\$2,950,000	\$0	\$0	\$0	\$0	\$3,550,000

Spencer KY-44 From MP 0.280 To 0.440 **On NHS** Description: IMPROVE SAFETY AND ADDRESS
NO GEOMETRIC DEFICIENCIES ALONG KY-44
NEAR DUTCHMAN CREEK ROAD. (16CCN)
(2020CCR) (2024CCR)

Type of Work: SAFETY

Item#: 5-8955.00 Parent#: 5-8955.00 Length
Plan Year: 2016 Parent Year: 2016 0.16

Bridge ID:

FUND	PH	2024	2025	2026	2027	2028	2029	2030	Phase Total
SPP	R	\$0	\$230,000	\$0	\$0	\$0	\$0	\$0	\$230,000
SPP	U	\$0	\$210,000	\$0	\$0	\$0	\$0	\$0	\$210,000
SPP	C	\$0	\$0	\$1,270,000	\$0	\$0	\$0	\$0	\$1,270,000
FY TOTAL:		\$0	\$440,000	\$1,270,000	\$0	\$0	\$0	\$0	\$1,710,000

**KENTUCKY TRANSPORTATION CABINET
SIX YEAR HIGHWAY PLAN
FY - 2024 THRU FY - 2030**

Spencer KY-55 From MP 6.610 To 6.840 **On NHS** Description: REDUCE CONGESTION, IMPROVE SAFETY, AND ENHANCE MOBILITY ON KY 55 FROM KY 44 TO INDUSTRIAL DR. (MP 6.610 TO MP 6.838) (2022CCN)
NO
Type of Work: SAFETY(P)

Item#: 5-80213.00 Parent#: 5-80213.00 Length
Plan Year: 2022 Parent Year: 2022 0.23

FUND	PH	2024	2025	2026	2027	2028	2029	2030	Phase Total
SPP	D	\$220,000	\$0	\$0	\$0	\$0	\$0	\$0	\$220,000
SPP	U	\$0	\$30,000	\$0	\$0	\$0	\$0	\$0	\$30,000
SPP	C	\$0	\$0	\$570,000	\$0	\$0	\$0	\$0	\$570,000
FY TOTAL:		\$220,000	\$30,000	\$570,000	\$0	\$0	\$0	\$0	\$820,000

Spencer KY-44 From MP 1.200 To 7.540 **On NHS** Description: IMPROVE CAPACITY, RELIEVE CONGESTION, AND IMPROVE SAFETY ALONG KY 44 FROM GOOSE CREEK ROAD (CR 1121) TO OAK TREE WAY (CS 1053) (MILEPOINT 1.202 TO MILEPOINT 7.542) (2022CCN) (2024CCR)
NO
Type of Work: AIR QUALITY(P)

Item#: 5-80254.00 Parent#: 5-80254.00 Length
Plan Year: 2022 Parent Year: 2022 6.34

FUND	PH	2024	2025	2026	2027	2028	2029	2030	Phase Total
SPP	D	\$0	\$2,000,000	\$2,000,000	\$4,290,000	\$0	\$0	\$0	\$8,290,000
SPP	R	\$0	\$0	\$0	\$6,750,000	\$0	\$0	\$0	\$6,750,000
SPP	U	\$0	\$0	\$0	\$5,720,000	\$0	\$0	\$0	\$5,720,000
SPP	C	\$0	\$0	\$0	\$0	\$0	\$36,810,000	\$0	\$36,810,000
FY TOTAL:		\$0	\$2,000,000	\$2,000,000	\$16,760,000	\$0	\$36,810,000	\$0	\$57,570,000

Spencer KY-44 From MP 0.000 To 1.200 **On NHS** Description: IMPROVE CAPACITY, RELIEVE CONGESTION, AND IMPROVE SAFETY ALONG KY 44 FROM COXS LANE (CR 1087) NEAR THE BULLITT/SPENCER CO LINE TO GOOSE CREEK ROAD (CR 1121) (MILEPOINT 0 TO MILEPOINT 1.202). (2022CCN) (2024CCR)
NO
Type of Work: AIR QUALITY(P)

Item#: 5-80255.00 Parent#: 5-80255.00 Length
Plan Year: 2022 Parent Year: 2022 1.20

FUND	PH	2024	2025	2026	2027	2028	2029	2030	Phase Total
SPP	D	\$1,580,000	\$0	\$0	\$0	\$0	\$0	\$0	\$1,580,000
SPP	R	\$0	\$0	\$1,280,000	\$0	\$0	\$0	\$0	\$1,280,000
SPP	U	\$0	\$0	\$1,090,000	\$0	\$0	\$0	\$0	\$1,090,000
SPP	C	\$0	\$0	\$0	\$0	\$6,980,000	\$0	\$0	\$6,980,000
FY TOTAL:		\$1,580,000	\$0	\$2,370,000	\$0	\$6,980,000	\$0	\$0	\$10,930,000

**KENTUCKY TRANSPORTATION CABINET
SIX YEAR HIGHWAY PLAN
FY - 2024 THRU FY - 2030**

Spencer KY-55 From MP 6.600 To 10.560 **On NHS** Description: IMPROVE SAFETY AND TRAFFIC OPERATIONS ON KY 55 FROM KY 44 IN TAYLORSVILLE TO KY 1169 (NORMANDY ROAD) BY PROVIDING ADDITIONAL TURNING AND PASSING OPPORTUNITIES (2+1 ROAD BY ADDING A TURN LANE THAT CAN SERVE AS AN ALTERNATING PASSING LANE). (2022CCN) (2024CCR)
NO

Item#: 5-80256.00 Parent#: 5-80256.00 Length
Plan Year: 2022 Parent Year: 2022 3.96
Type of Work: AIR QUALITY(P)
Bridge ID:

FUND	PH	2024	2025	2026	2027	2028	2029	2030	Phase Total
SPP	D	\$0	\$0	\$0	\$1,590,000	\$0	\$0	\$0	\$1,590,000
SPP	R	\$0	\$0	\$0	\$0	\$40,000	\$0	\$0	\$40,000
SPP	U	\$0	\$0	\$0	\$0	\$440,000	\$0	\$0	\$440,000
SPP	C	\$0	\$0	\$0	\$0	\$0	\$6,020,000	\$0	\$6,020,000
FY TOTAL:		\$0	\$0	\$0	\$1,590,000	\$480,000	\$6,020,000	\$0	\$8,090,000

Spencer KY-55 From MP 11.270 To 0.000 **On NHS** Description: IMPROVE SAFETY AND TRAFFIC OPERATIONS ON KY 55 FROM KY 155 NEAR ELK CREEK TO KY 148 AT FINCHVILLE. PROJECT LIMITS ARE ON KY 55 IN SPENCER COUNTY FROM KY 155 (TAYLORSVILLE ROAD) AT MP 11.270 TO THE SPENCER/ SHELBY COUNTY LINE AT MP 13.566 AND IN SPENCER COUNTY FROM MP 0.00 TO JUST NORTH OF KY 148 (FINCHVILLE RD) AT MP 2.260. (2022CCN) (2024CCR)
NO

Item#: 5-80257.00 Parent#: 5-80257.00 Length
Plan Year: 2022 Parent Year: 2022 11.27
Type of Work: AIR QUALITY(P)
Bridge ID:

FUND	PH	2024	2025	2026	2027	2028	2029	2030	Phase Total
NH	D	\$0	\$3,140,000	\$0	\$0	\$0	\$0	\$0	\$3,140,000
NH	R	\$0	\$0	\$0	\$0	\$2,280,000	\$0	\$0	\$2,280,000
NH	U	\$0	\$0	\$0	\$0	\$1,590,000	\$0	\$0	\$1,590,000
NH	C	\$0	\$0	\$0	\$0	\$0	\$24,830,000	\$0	\$24,830,000
FY TOTAL:		\$0	\$3,140,000	\$0	\$0	\$3,870,000	\$24,830,000	\$0	\$31,840,000

Spencer KY-44 From MP 5.600 To 6.200 **On NHS** Description: ADDRESS SAFETY AND GEOMETRIC ISSUES ON KY 44 AT JUNCTION KY 1251 TO CURVE AFTER HUNTER'S TRACE ROAD. (2024CCN)
NO

Item#: 5-80315.00 Parent#: 5-80315.00 Length
Plan Year: 2024 Parent Year: 2024 0.60
Type of Work: DESIGN ENGINEERING(O)
Bridge ID:

FUND	PH	2024	2025	2026	2027	2028	2029	2030	Phase Total
SPP	D	\$420,000	\$0	\$0	\$0	\$0	\$0	\$0	\$420,000
SPP	R	\$0	\$180,000	\$0	\$0	\$0	\$0	\$0	\$180,000
SPP	U	\$0	\$0	\$300,000	\$0	\$0	\$0	\$0	\$300,000
SPP	C	\$0	\$0	\$1,950,000	\$0	\$0	\$0	\$0	\$1,950,000
FY TOTAL:		\$420,000	\$180,000	\$2,250,000	\$0	\$0	\$0	\$0	\$2,850,000

**KENTUCKY TRANSPORTATION CABINET
SIX YEAR HIGHWAY PLAN
FY - 2024 THRU FY - 2030**

Spencer KY-155 From MP 2.400 To 2.600 **On NHS** Description: IMPROVE SAFETY AT THE INTERSECTION OF KY 155 AND KY 3192/HOCHSTRASSER ROAD (MP 2.4-2.6) (2024CCN)
NO
Type of Work: SAFETY(P)
Item#: 5-80316.00 Parent#: 5-80316.00 Length Bridge ID:
Plan Year: 2024 Parent Year: 2024 0.20

FUND	PH	2024	2025	2026	2027	2028	2029	2030	Phase Total
SPP	D	\$500,000	\$0	\$0	\$0	\$0	\$0	\$0	\$500,000
SPP	R	\$0	\$200,000	\$0	\$0	\$0	\$0	\$0	\$200,000
SPP	U	\$0	\$100,000	\$0	\$0	\$0	\$0	\$0	\$100,000
SPP	C	\$0	\$0	\$5,000,000	\$0	\$0	\$0	\$0	\$5,000,000
FY TOTAL:		\$500,000	\$300,000	\$5,000,000	\$0	\$0	\$0	\$0	\$5,800,000

Spencer US-31-E From MP 1.502 To 1.796 **On NHS** Description: IMPROVE SAFETY AT THE US 31E/KY 523 INTERSECTION. (2024CCN)
NO
Type of Work: SAFETY(P)
Item#: 5-80327.00 Parent#: 5-80327.00 Length Bridge ID:
Plan Year: 2024 Parent Year: 2024 0.29

FUND	PH	2024	2025	2026	2027	2028	2029	2030	Phase Total
NH	D	\$0	\$0	\$0	\$400,000	\$0	\$0	\$0	\$400,000
NH	R	\$0	\$0	\$0	\$0	\$400,000	\$0	\$0	\$400,000
NH	U	\$0	\$0	\$0	\$0	\$450,000	\$0	\$0	\$450,000
NH	C	\$0	\$0	\$0	\$0	\$0	\$1,020,000	\$0	\$1,020,000
FY TOTAL:		\$0	\$0	\$0	\$400,000	\$850,000	\$1,020,000	\$0	\$2,270,000

Spencer KY-155 From MP 0.650 To 0.850 **On NHS** Description: IMPROVE INTERSECTION OF KY 155 AND GOEBEL ROAD/HOCHSTRASSER ROAD (MP 0.65 - 0.85). (2024CCN)
NO
Type of Work: DESIGN ENGINEERING(O)
Item#: 5-80351.00 Parent#: 5-80351.00 Length Bridge ID:
Plan Year: 2024 Parent Year: 2024 0.20

FUND	PH	2024	2025	2026	2027	2028	2029	2030	Phase Total
SAF	D	\$300,000	\$0	\$0	\$0	\$0	\$0	\$0	\$300,000
SAF	R	\$0	\$150,000	\$0	\$0	\$0	\$0	\$0	\$150,000
SAF	U	\$0	\$100,000	\$0	\$0	\$0	\$0	\$0	\$100,000
SAF	C	\$0	\$0	\$1,250,000	\$0	\$0	\$0	\$0	\$1,250,000
FY TOTAL:		\$300,000	\$250,000	\$1,250,000	\$0	\$0	\$0	\$0	\$1,800,000

Taylor KY-70 From MP 0.000 To 1.367 **On NHS** Description: IMPROVE SAFETY, ACCESS, GEOMETRICS AND DRAINAGE ON KY-70 IN CAMPBELLSVILLE FROM US-68 TO COUNTRY VIEW COURT (CS-1305)
NO
Type of Work: RECONSTRUCTION(O)
Item#: 4-443.00 Parent#: 4-443.00 Length Bridge ID:
Plan Year: 2018 Parent Year: 2018 1.37

FUND	PH	2024	2025	2026	2027	2028	2029	2030	Phase Total
SPP	D	\$0	\$0	\$1,080,000	\$0	\$0	\$0	\$0	\$1,080,000
SPP	R	\$0	\$0	\$0	\$0	\$2,400,000	\$0	\$0	\$2,400,000
SPP	U	\$0	\$0	\$0	\$0	\$2,320,000	\$0	\$0	\$2,320,000
FY TOTAL:		\$0	\$0	\$1,080,000	\$0	\$4,720,000	\$0	\$0	\$5,800,000

**KENTUCKY TRANSPORTATION CABINET
SIX YEAR HIGHWAY PLAN
FY - 2024 THRU FY - 2030**

Trigg CR-1005 From MP 0.000 To 2.100 **On NHS** Description: ADDRESS SAFETY CONCERNS ON
NO GLENWOOD RD (CR-1005) FROM KY 272 TO
US 68/80 FROM MP 0.0 TO MP 2.1 (2024CCN)
Type of Work: SAFETY(P)
Item#: 1-80306.00 Parent#: 1-80306.00 Length Bridge ID:
Plan Year: 2024 Parent Year: 2024 2.10

FUND	PH	2024	2025	2026	2027	2028	2029	2030	Phase Total
SPP	D	\$0	\$750,000	\$0	\$0	\$0	\$0	\$0	\$750,000
SPP	R	\$0	\$0	\$0	\$750,000	\$0	\$0	\$0	\$750,000
SPP	U	\$0	\$0	\$0	\$500,000	\$0	\$0	\$0	\$500,000
SPP	C	\$0	\$0	\$0	\$0	\$7,000,000	\$0	\$0	\$7,000,000
FY TOTAL:		\$0	\$750,000	\$0	\$1,250,000	\$7,000,000	\$0	\$0	\$9,000,000

Trigg CR-1014 From MP 0.000 To 3.700 **On NHS** Description: ADDRESS SAFETY CONCERNS ON KINGS
NO CHAPEL RD (CR-1004) FROM KY 272 TO US
68/80 FROM MP 0.0 TO MP 3.7 (2024CCN)
Type of Work: SAFETY(P)
Item#: 1-80307.00 Parent#: 1-80307.00 Length Bridge ID:
Plan Year: 2024 Parent Year: 2024 3.70

FUND	PH	2024	2025	2026	2027	2028	2029	2030	Phase Total
SPP	D	\$0	\$1,500,000	\$0	\$0	\$0	\$0	\$0	\$1,500,000
SPP	R	\$0	\$0	\$0	\$1,000,000	\$0	\$0	\$0	\$1,000,000
SPP	U	\$0	\$0	\$0	\$1,500,000	\$0	\$0	\$0	\$1,500,000
SPP	C	\$0	\$0	\$0	\$0	\$0	\$10,000,000	\$0	\$10,000,000
FY TOTAL:		\$0	\$1,500,000	\$0	\$2,500,000	\$0	\$10,000,000	\$0	\$14,000,000

Trigg KY-276 From MP 0.000 To 14.121 **On NHS** Description: IMPROVE KY 276 FROM KY139 (MP 0.00) TO
NO US68 (MP 14.121). THIS NARROW 2 LANE
ROAD SERVES AS A BY-PASS WHEN I-24 IS
SHUTDOWN NEAR CADIZ, KY. CORRIDOR
IMPROVEMENTS, CORRECT GEOMETRIC
DEFICIENCIES, ADDRESS SAFETY.
(2024CCN)
Type of Work: MAJOR WIDENING(O)
Item#: 1-80318.00 Parent#: 1-80318.00 Length Bridge ID:
Plan Year: 2024 Parent Year: 2024 14.12

FUND	PH	2024	2025	2026	2027	2028	2029	2030	Phase Total
SPP	P	\$0	\$520,000	\$0	\$0	\$0	\$0	\$0	\$520,000
SPP	D	\$0	\$0	\$0	\$1,560,000	\$0	\$0	\$0	\$1,560,000
FY TOTAL:		\$0	\$520,000	\$0	\$1,560,000	\$0	\$0	\$0	\$2,080,000

Trimble US-421 From MP 11.278 To 11.678 **On NHS** Description: ADDRESS SAFETY ISSUES AND ACCESS AT
NO THE INTERSECTION OF US-421/KY-1226 AT
MP 11.5. (12CCR) (2020CCR) (2024CCR)
Type of Work: SAFETY(P)
Item#: 5-905.00 Parent#: 5-905.00 Length Bridge ID:
Plan Year: 2010 Parent Year: 2010 0.40

FUND	PH	2024	2025	2026	2027	2028	2029	2030	Phase Total
STP2	R	\$690,000	\$0	\$0	\$0	\$0	\$0	\$0	\$690,000
STP2	U	\$0	\$550,000	\$0	\$0	\$0	\$0	\$0	\$550,000
STP2	C	\$0	\$0	\$1,070,000	\$0	\$0	\$0	\$0	\$1,070,000
FY TOTAL:		\$690,000	\$550,000	\$1,070,000	\$0	\$0	\$0	\$0	\$2,310,000

KENTUCKY TRANSPORTATION CABINET
SIX YEAR HIGHWAY PLAN
FY - 2024 THRU FY - 2030

Trimble		US-421		From MP 7.600 To 7.900		On NHS	Description:	CONSTRUCT TURN LANES INTO TRIMBLE COUNTY HIGH SCHOOL. (12CCN) (2024CCN)	
						NO			
							Type of Work:	SAFETY	
Item#:	5-8712.00	Parent#:	5-8712.00	Length		Bridge ID:			
Plan Year:	2012	Parent Year:	2012	0.30					
FUND	PH	2024	2025	2026	2027	2028	2029	2030	Phase Total
SPP	C	\$0	\$1,659,075	\$0	\$0	\$0	\$0	\$0	\$1,659,075
FY TOTAL:		\$0	\$1,659,075	\$0	\$0	\$0	\$0	\$0	\$1,659,075

Trimble		KY-36		From MP 0.000 To 2.211		On NHS	Description:	IMPROVE SAFETY, TRUCK MOBILITY, AND ADDRESS GEOMETRIC DEFICIENCIES ALONG KY 36 FROM US 421 TO 250 FEET EAST OF SCHOOL HOLLOW ROAD IN MILTON. (2024CCN)	
						NO			
							Type of Work:	SAFETY(P)	
Item#:	5-80309.00	Parent#:	5-80309.00	Length		Bridge ID:			
Plan Year:	2024	Parent Year:	2024	2.21					
FUND	PH	2024	2025	2026	2027	2028	2029	2030	Phase Total
SPP	D	\$0	\$0	\$0	\$500,000	\$0	\$0	\$0	\$500,000
SPP	R	\$0	\$0	\$0	\$1,000,000	\$0	\$0	\$0	\$1,000,000
SPP	U	\$0	\$0	\$0	\$250,000	\$0	\$0	\$0	\$250,000
SPP	C	\$0	\$0	\$0	\$0	\$1,875,000	\$0	\$0	\$1,875,000
FY TOTAL:		\$0	\$0	\$0	\$1,750,000	\$1,875,000	\$0	\$0	\$3,625,000

Trimble		US-421		From MP 7.027 To 7.780		On NHS	Description:	CONSTRUCT PEDESTRIAN FACILITIES ALONG US 421 FROM CUTSHAW LANE TO TRIMBLE COUNTY HIGH SCHOOL/KY 625 AND ALONG KY 625 TO BEDFORD ELEMENTARY SCHOOL (TOTAL 0.983 MI.) (2024CCN)	
						NO			
							Type of Work:	BIKE/PED FACIL(O)	
Item#:	5-80337.00	Parent#:	5-80337.00	Length		Bridge ID:			
Plan Year:	2024	Parent Year:	2024	0.75					
FUND	PH	2024	2025	2026	2027	2028	2029	2030	Phase Total
SPP	D	\$0	\$0	\$0	\$430,000	\$0	\$0	\$0	\$430,000
SPP	R	\$0	\$0	\$0	\$110,000	\$0	\$0	\$0	\$110,000
SPP	U	\$0	\$0	\$0	\$70,000	\$0	\$0	\$0	\$70,000
SPP	C	\$0	\$0	\$0	\$0	\$1,440,000	\$0	\$0	\$1,440,000
FY TOTAL:		\$0	\$0	\$0	\$610,000	\$1,440,000	\$0	\$0	\$2,050,000

Union		KY-56		From MP 2.723 To 7.182		On NHS	Description:	ADDRESS SAFETY, CONDITION AND SERVICE CONCERN FROM KY 109 TO WEST OF KY 360 TO ESTABLISH TRUCK NETWORK CONNECTION TO SHAWNEETOWN BRIDGE. (14CCR) (SAME AS ITEM NO. 2-310.20 IN 2014 SYP) (2020CCR) (2022CCR) (2024CCR)	
						NO			
							Type of Work:	SAFETY(P)	
Item#:	2-310.21	Parent#:	2-310.01	Length		Bridge ID:			
Plan Year:	2016	Parent Year:		4.46					
FUND	PH	2024	2025	2026	2027	2028	2029	2030	Phase Total
STPF	C	\$0	\$10,000,000	\$0	\$10,000,000	\$0	\$0	\$0	\$20,000,000
FY TOTAL:		\$0	\$10,000,000	\$0	\$10,000,000	\$0	\$0	\$0	\$20,000,000

KENTUCKY TRANSPORTATION CABINET
SIX YEAR HIGHWAY PLAN
FY - 2024 THRU FY - 2030

Union	US-60	From MP 10.200 To 13.290	On NHS	Description:	ADDRESS SAFETY AND SERVICE CONCERNS OF US-60 FROM THE KY-950 TO KY-492. (2022CCN)
			NO		
Item#:	2-80202.00	Parent#:	2-80202.00	Length	
Plan Year:	2022	Parent Year:	2022	3.09	
				Type of Work:	SAFETY(P)
				Bridge ID:	

FUND	PH	2024	2025	2026	2027	2028	2029	2030	Phase Total
STP2	R	\$0	\$3,500,000	\$0	\$0	\$0	\$0	\$0	\$3,500,000
STP2	U	\$0	\$0	\$0	\$2,500,000	\$0	\$0	\$0	\$2,500,000
STP2	C	\$0	\$0	\$0	\$0	\$0	\$10,000,000	\$0	\$10,000,000
FY TOTAL:		\$0	\$3,500,000	\$0	\$2,500,000	\$0	\$10,000,000	\$0	\$16,000,000

Union	KY-56	From MP 13.100 To 19.800	On NHS	Description:	ADDRESS THE SERVICE, SAFETY AND CONDITION OF KY 56 FROM MORGANFIELD TO KY 141. (2022CCN) (2024CCR)
			NO		
Item#:	2-80203.00	Parent#:	2-80203.00	Length	
Plan Year:	2022	Parent Year:	2022	6.70	
				Type of Work:	SAFETY(P)
				Bridge ID:	

FUND	PH	2024	2025	2026	2027	2028	2029	2030	Phase Total
STP1	R	\$0	\$0	\$1,500,000	\$2,000,000	\$0	\$0	\$0	\$3,500,000
STP1	U	\$0	\$0	\$0	\$0	\$3,800,000	\$0	\$0	\$3,800,000
STP1	C	\$0	\$0	\$0	\$0	\$0	\$5,000,000	\$15,237,000	\$20,237,000
FY TOTAL:		\$0	\$0	\$1,500,000	\$2,000,000	\$3,800,000	\$5,000,000	\$15,237,000	\$27,537,000

Union	US-60	From MP 23.857 To 26.069	On NHS	Description:	RECONSTRUCT US 60 FROM WAVERLY TO CORYDON (2024CCN)
			NO		
Item#:	2-80314.00	Parent#:	2-80314.00	Length	
Plan Year:	2024	Parent Year:	2024	2.21	
				Type of Work:	RECONSTRUCTION(O)
				Bridge ID:	

FUND	PH	2024	2025	2026	2027	2028	2029	2030	Phase Total
STP2	D	\$0	\$800,000	\$0	\$0	\$0	\$0	\$0	\$800,000
STP2	R	\$0	\$0	\$0	\$2,000,000	\$0	\$0	\$0	\$2,000,000
STP2	U	\$0	\$0	\$0	\$2,000,000	\$0	\$0	\$0	\$2,000,000
STP2	C	\$0	\$0	\$0	\$0	\$0	\$7,000,000	\$0	\$7,000,000
FY TOTAL:		\$0	\$800,000	\$0	\$4,000,000	\$0	\$7,000,000	\$0	\$11,800,000

Union	US-60	From MP 18.000 To 22.050	On NHS	Description:	RECONSTRUCT US 60 FROM THE MORGANFIELD BYPASS TO WAVERLY. (2024CCN)
			NO		
Item#:	2-80315.00	Parent#:	2-80315.00	Length	
Plan Year:	2024	Parent Year:	2024	4.05	
				Type of Work:	RECONSTRUCTION(O)
				Bridge ID:	

FUND	PH	2024	2025	2026	2027	2028	2029	2030	Phase Total
STP2	D	\$0	\$1,100,000	\$0	\$0	\$0	\$0	\$0	\$1,100,000
STP2	R	\$0	\$0	\$0	\$3,500,000	\$0	\$0	\$0	\$3,500,000
STP2	U	\$0	\$0	\$0	\$3,000,000	\$0	\$0	\$0	\$3,000,000
STP2	C	\$0	\$0	\$0	\$0	\$0	\$12,500,000	\$0	\$12,500,000
FY TOTAL:		\$0	\$1,100,000	\$0	\$6,500,000	\$0	\$12,500,000	\$0	\$20,100,000

**KENTUCKY TRANSPORTATION CABINET
SIX YEAR HIGHWAY PLAN
FY - 2024 THRU FY - 2030**

Warren		I-65		From MP 13.711 To 14.000		On NHS	Description:	COMPLETE I65/US68 (GLASGOW ROAD) DIAMOND INTERCHANGE BY ADDING NORTHBOUND ON-RAMP AND SOUTHBOUND OFF-RAMP. (2024CCR)		
						YES				
Item#:		3-20.00	Parent#:	3-20.00	Length	Type of Work:		I-CHANGE RECONST(O)		
Plan Year:		2024	Parent Year:	2024	0.29	Bridge ID:				
FUND	PH	2024	2025	2026	2027	2028	2029	2030	Phase Total	
NH	D	\$700,000	\$0	\$0	\$0	\$0	\$0	\$0	\$700,000	
NH	R	\$0	\$500,000	\$0	\$0	\$0	\$0	\$0	\$500,000	
NH	U	\$0	\$0	\$1,100,000	\$0	\$0	\$0	\$0	\$1,100,000	
NH	C	\$0	\$0	\$0	\$0	\$8,000,000	\$0	\$0	\$8,000,000	
FY TOTAL:		\$700,000	\$500,000	\$1,100,000	\$0	\$8,000,000	\$0	\$0	\$10,300,000	

Warren		I-65		From MP 14.000 To 16.000		On NHS	Description:	PRELIMINARY ENGINEERING AND ENVIRONMENTAL STUDY FOR NEW I-65 INTERCHANGE IN SOUTHERN WARREN COUNTY NEAR WOODBURN. (2024CCR)		
						YES				
Item#:		3-21.00	Parent#:	3-21.00	Length	Type of Work:		NEW INTERCHANGE		
Plan Year:		2024	Parent Year:	2024	2.00	Bridge ID:				
FUND	PH	2024	2025	2026	2027	2028	2029	2030	Phase Total	
NH	D	\$0	\$2,000,000	\$0	\$0	\$0	\$0	\$0	\$2,000,000	
FY TOTAL:		\$0	\$2,000,000	\$0	\$0	\$0	\$0	\$0	\$2,000,000	

Warren		KY-185		From MP 6.540 To 8.350		On NHS	Description:	IMPROVE KY 185 FROM 0.24 MILES SOUTH OF PRUITT ROAD TO 0.16 MILES SOUTH OF KY 1320. (2018BOP) (2022CCR)		
						NO				
Item#:		3-110.30	Parent#:	3-110.00	Length	Type of Work:		RECONSTRUCTION(O)		
Plan Year:		2020	Parent Year:	2000	1.81	Bridge ID:				
FUND	PH	2024	2025	2026	2027	2028	2029	2030	Phase Total	
STP1	C	\$0	\$8,500,000	\$0	\$0	\$0	\$0	\$0	\$8,500,000	
FY TOTAL:		\$0	\$8,500,000	\$0	\$0	\$0	\$0	\$0	\$8,500,000	

Warren		KY-185		From MP 9.480 To 11.020		On NHS	Description:	IMPROVE KY 185 FROM 0.32 MILES SOUTH OF THE AUSTIN RAYMER ROAD TO 0.08 MILES SOUTH OF THE BRIDGE OVER IVY CREEK. (2018BOP) (2022CCR)		
						NO				
Item#:		3-110.40	Parent#:	3-110.00	Length	Type of Work:		RECONSTRUCTION(O)		
Plan Year:		2020	Parent Year:	2000	1.54	Bridge ID:				
FUND	PH	2024	2025	2026	2027	2028	2029	2030	Phase Total	
SPP	R	\$770,000	\$0	\$0	\$0	\$0	\$0	\$0	\$770,000	
SPP	U	\$0	\$435,000	\$0	\$0	\$0	\$0	\$0	\$435,000	
SPP	C	\$0	\$0	\$0	\$4,665,000	\$0	\$0	\$0	\$4,665,000	
FY TOTAL:		\$770,000	\$435,000	\$0	\$4,665,000	\$0	\$0	\$0	\$5,870,000	

**KENTUCKY TRANSPORTATION CABINET
SIX YEAR HIGHWAY PLAN
FY - 2024 THRU FY - 2030**

Warren US-31-W From MP 0.000 To 4.258 **On NHS** Description: WIDEN US-31W FROM WARREN/SIMPSON COUNTY LINE TO BUCHANON PARK. (14CCN) (2020CCN) (2022CCR) (2024CCR)
NO
Type of Work: MINOR WIDENING(O)
Bridge ID:

Item#: 3-8853.00 Parent#: 3-8853.00 Length
Plan Year: 2014 Parent Year: 2014 4.26

FUND	PH	2024	2025	2026	2027	2028	2029	2030	Phase Total
HGC	U	\$0	\$4,290,000	\$0	\$0	\$0	\$0	\$0	\$4,290,000
HGC	C	\$0	\$0	\$14,240,000	\$0	\$0	\$0	\$0	\$14,240,000
FY TOTAL:		\$0	\$4,290,000	\$14,240,000	\$0	\$0	\$0	\$0	\$18,530,000

Warren KY-234 From MP 7.878 To 9.625 **On NHS** Description: MAJOR WIDENING/RECONSTRUCTION OF CEMETERY ROAD (KY-234) FROM FOUNTAIN TRACE TO ROGER PORTER ROAD (MP 7.878 TO MP 9.625).(14CCN) (2020CCN) (2022CCR) (2024CCR)
NO
Type of Work: MAJOR WIDENING(O)
Bridge ID:

Item#: 3-8854.00 Parent#: 3-8854.00 Length
Plan Year: 2014 Parent Year: 2014 1.75

FUND	PH	2024	2025	2026	2027	2028	2029	2030	Phase Total
SPP	R	\$3,000,000	\$0	\$0	\$0	\$0	\$0	\$0	\$3,000,000
SPP	U	\$0	\$1,000,000	\$1,000,000	\$1,250,000	\$0	\$0	\$0	\$3,250,000
SPP	C	\$0	\$0	\$0	\$4,500,000	\$0	\$0	\$0	\$4,500,000
FY TOTAL:		\$3,000,000	\$1,000,000	\$1,000,000	\$5,750,000	\$0	\$0	\$0	\$10,750,000

Warren US-31-W From MP 10.561 To 11.817 **On NHS** Description: IMPROVE US-31W FROM CAMPBELL LANE (US-231) TO UNIVERSITY BOULEVARD (US-231X). (14CCN)(16CCR)(18CCR) (2020CCR) (2022CCR) (2024CCR)
NO
Type of Work: MAJOR WIDENING
Bridge ID:

Item#: 3-8857.00 Parent#: 3-8857.00 Length
Plan Year: 2014 Parent Year: 2014 1.26

FUND	PH	2024	2025	2026	2027	2028	2029	2030	Phase Total
SPP	C	\$0	\$1,000,000	\$1,000,000	\$2,300,000	\$0	\$0	\$0	\$4,300,000
FY TOTAL:		\$0	\$1,000,000	\$1,000,000	\$2,300,000	\$0	\$0	\$0	\$4,300,000

Warren US-31-W From MP 13.698 To 14.250 **On NHS** Description: WIDEN US 31W FROM PARK AVENUE TO FAIRVIEW AVENUE MP 13.7-14.25. (18CCN) (2020CCR) (2024CCR)
NO
Type of Work: MINOR WIDENING
Bridge ID:

Item#: 3-8904.10 Parent#: 3-8904.10 Length
Plan Year: 2018 Parent Year: 2018 0.55

FUND	PH	2024	2025	2026	2027	2028	2029	2030	Phase Total
HGC	U	\$0	\$4,160,000	\$0	\$0	\$0	\$0	\$0	\$4,160,000
HGC	C	\$0	\$0	\$2,810,000	\$0	\$0	\$0	\$0	\$2,810,000
FY TOTAL:		\$0	\$4,160,000	\$2,810,000	\$0	\$0	\$0	\$0	\$6,970,000

**KENTUCKY TRANSPORTATION CABINET
SIX YEAR HIGHWAY PLAN
FY - 2024 THRU FY - 2030**

Warren		US-31-W		From MP 20.904 To 22.489		On NHS	Description:	IMPROVE MOBILITY AND REDUCE CONGESTION ON US-31W FROM US-68 TO MIZPAH. (16CCN) (2020CCR) (2024CCR)		
						NO				
							Type of Work:	MAJOR WIDENING		
Item#:	3-8905.00	Parent#:	3-8905.00	Length		Bridge ID:				
Plan Year:	2016	Parent Year:	2016	1.59						
FUND	PH	2024	2025	2026	2027	2028	2029	2030	Phase Total	
STP1	C	\$5,760,000	\$0	\$0	\$0	\$0	\$0	\$0	\$5,760,000	
FY TOTAL:		\$5,760,000	\$0	\$0	\$0	\$0	\$0	\$0	\$0	

Warren		KY-242		From MP 3.800 To 3.950		On NHS	Description:	ADD LEFT TURNING LANE ON KY 242 INTO RICHPOND ELEMENTARY SCHOOL AT MP 3.8 TO 3.95(18CCN)		
						NO				
							Type of Work:	SAFETY(P)		
Item#:	3-80005.00	Parent#:	3-80005.00	Length		Bridge ID:				
Plan Year:	2018	Parent Year:	2018	0.15						
FUND	PH	2024	2025	2026	2027	2028	2029	2030	Phase Total	
SPP	C	\$280,000	\$0	\$0	\$0	\$0	\$0	\$0	\$280,000	
FY TOTAL:		\$280,000	\$0	\$0	\$0	\$0	\$0	\$0	\$0	

Warren		KY-3225		From MP 0.000 To 1.000		On NHS	Description:	SAFETY IMPROVEMENTS AND REHABILITATION ON KY-3225. KEEP EXISTING FOOTPRINT BY REPLACING CURBLINE IN SAME LOCATION FROM MP 0 TO MP 1(18CCN) (2022CCR)		
						NO				
							Type of Work:	SAFETY(P)		
Item#:	3-80051.00	Parent#:	3-80051.00	Length		Bridge ID:				
Plan Year:	2018	Parent Year:	2018	1.00						
FUND	PH	2024	2025	2026	2027	2028	2029	2030	Phase Total	
SPP	R	\$1,230,000	\$0	\$0	\$0	\$0	\$0	\$0	\$1,230,000	
SPP	U	\$110,000	\$0	\$0	\$0	\$0	\$0	\$0	\$110,000	
SPP	C	\$0	\$0	\$1,350,000	\$0	\$0	\$0	\$0	\$1,350,000	
FY TOTAL:		\$1,340,000	\$0	\$1,350,000	\$0	\$0	\$0	\$0	\$0	

Warren		KY-234		From MP 11.900 To 12.400		On NHS	Description:	WIDEN KY-234 FROM MP 11.9 TO 12.4. IMPROVEMENTS MAY INCLUDE A ROUNDABOUT, TURN LANE, AND A SIGNAL AT HAMPTON DR. (18CCN) (2022CCR) (2024CCR)		
						NO				
							Type of Work:	MINOR WIDENING(O)		
Item#:	3-80052.00	Parent#:	3-80052.00	Length		Bridge ID:				
Plan Year:	2018	Parent Year:	2018	0.50						
FUND	PH	2024	2025	2026	2027	2028	2029	2030	Phase Total	
SPP	R	\$0	\$220,000	\$0	\$0	\$0	\$0	\$0	\$220,000	
SPP	U	\$0	\$1,760,000	\$0	\$0	\$0	\$0	\$0	\$1,760,000	
SPP	C	\$0	\$0	\$710,000	\$1,000,000	\$0	\$0	\$0	\$1,710,000	
FY TOTAL:		\$0	\$1,980,000	\$710,000	\$1,000,000	\$0	\$0	\$0	\$0	

**KENTUCKY TRANSPORTATION CABINET
SIX YEAR HIGHWAY PLAN
FY - 2024 THRU FY - 2030**

Warren **KY-101** From MP 7.550 To 8.200 **On NHS** **Description:** CONSTRUCT A TWO-LANE ROUNDABOUT AT THE INTERSECTION OF KY 101 AND THE I-65 SOUTHBOUND ENTRANCE AND EXIT RAMP IN SMITHS GROVE. WIDEN THE EXISTING I-65 SOUTHBOUND EXIT RAMP TO TWO LANES AND EXTEND THE BEGINNING POINT IF THE RAMP APPROXIMATELY FIVE-HUNDRED TO ONE-THOUSAND FEET NORTH. WIDEN APPROXIMATELY FIVE HUNDRED FEET OF EXISTING KY 101 FROM THE NEW ROUNDABOUT NORTH TOWARDS SMITHS GROVE IF REQUIRED BY DESIGN. (2022CCN) (2024CCR)

Item#: 3-80214.00 **Parent#:** 3-80214.00 **Length** **Type of Work:** MINOR WIDENING(O)
Plan Year: 2022 **Parent Year:** 2022 0.65 **Bridge ID:**

FUND	PH	2024	2025	2026	2027	2028	2029	2030	Phase Total
SPP	R	\$0	\$1,000,000	\$0	\$0	\$0	\$0	\$0	\$1,000,000
SPP	U	\$0	\$1,000,000	\$0	\$0	\$0	\$0	\$0	\$1,000,000
SPP	C	\$0	\$0	\$1,500,000	\$6,000,000	\$0	\$0	\$0	\$7,500,000
FY TOTAL:		\$0	\$2,000,000	\$1,500,000	\$6,000,000	\$0	\$0	\$0	\$9,500,000

Warren **CS-1334** From MP 0.000 To 1.651 **On NHS** **Description:** MINOR WIDENING OF CS-1344/CR1235 (SMALLHOUSE RD) FROM ELROD RD TO US 231 (CAMPBELL LANE). SCOPE INCLUDES PREDESTRIAN AND BICYCLE ACCOMODATIONS, INTERSECTION IMPROVEMENTS, CONTINUOUS CENTER TURN LANE. (2024CCN)

Item#: 3-80301.00 **Parent#:** 3-80301.00 **Length** **Type of Work:** MINOR WIDENING(O)
Plan Year: 2024 **Parent Year:** 2024 1.65 **Bridge ID:**

FUND	PH	2024	2025	2026	2027	2028	2029	2030	Phase Total
SPP	D	\$0	\$1,860,000	\$0	\$0	\$0	\$0	\$0	\$1,860,000
SPP	R	\$0	\$0	\$0	\$6,500,000	\$0	\$0	\$0	\$6,500,000
SPP	U	\$0	\$0	\$0	\$0	\$0	\$6,200,000	\$0	\$6,200,000
SPP	C	\$0	\$0	\$0	\$0	\$0	\$0	\$9,920,000	\$9,920,000
FY TOTAL:		\$0	\$1,860,000	\$0	\$6,500,000	\$0	\$6,200,000	\$9,920,000	\$24,480,000

Warren **US-31-W** From MP 23.150 To 28.350 **On NHS** **Description:** IMPROVE SAFETY AND MOBILITY ON US 31W FROM FREEPORT ROAD TO KY 101. (2024CCN)

Item#: 3-80302.00 **Parent#:** 3-80302.00 **Length** **Type of Work:** SAFETY(P)
Plan Year: 2024 **Parent Year:** 2024 5.20 **Bridge ID:**

FUND	PH	2024	2025	2026	2027	2028	2029	2030	Phase Total
NH	D	\$0	\$1,860,000	\$0	\$0	\$0	\$0	\$0	\$1,860,000
NH	R	\$0	\$0	\$0	\$7,150,000	\$0	\$0	\$0	\$7,150,000
NH	U	\$0	\$0	\$0	\$7,440,000	\$0	\$0	\$0	\$7,440,000
NH	C	\$0	\$0	\$0	\$0	\$0	\$23,560,000	\$0	\$23,560,000
FY TOTAL:		\$0	\$1,860,000	\$0	\$14,590,000	\$0	\$23,560,000	\$0	\$40,010,000

**KENTUCKY TRANSPORTATION CABINET
SIX YEAR HIGHWAY PLAN
FY - 2024 THRU FY - 2030**

Warren US-68-X From MP 1.216 To 1.561

On NHS Description: REDUCE CONGESTION AND IMPROVE SAFETY AND MOBILITY ON RUSSELLVILLE ROAD FROM MORGANTOWN ROAD TO UNIVERSITY DRIVE (US 231X/US 68X). (2024CCN)
NO

Type of Work: CONGESTION MITIGTN(O)

Item#: 3-80303.00 **Parent#:** 3-80303.00 **Length**
Plan Year: 2024 **Parent Year:** 2024 0.35

Bridge ID:

FUND	PH	2024	2025	2026	2027	2028	2029	2030	Phase Total
NH	D	\$1,240,000	\$0	\$0	\$0	\$0	\$0	\$0	\$1,240,000
NH	R	\$0	\$0	\$0	\$3,900,000	\$0	\$0	\$0	\$3,900,000
NH	U	\$0	\$0	\$0	\$0	\$5,580,000	\$0	\$0	\$5,580,000
NH	C	\$0	\$0	\$0	\$0	\$0	\$0	\$11,160,000	\$11,160,000
FY TOTAL:		\$1,240,000	\$0	\$0	\$3,900,000	\$5,580,000	\$0	\$11,160,000	\$21,880,000

Warren KY-101 From MP 0.000 To 7.865

On NHS Description: IMPROVE SAFETY AND MOBILITY ON KY 101 BETWEEN THE ALLEN COUNTY LINE AND I 65. (2024CCN)
NO

Type of Work: SAFETY(P)

Item#: 3-80304.00 **Parent#:** 3-80304.00 **Length**
Plan Year: 2024 **Parent Year:** 2024 7.87

Bridge ID:

FUND	PH	2024	2025	2026	2027	2028	2029	2030	Phase Total
SPP	D	\$0	\$930,000	\$0	\$0	\$0	\$0	\$0	\$930,000
SPP	R	\$0	\$0	\$0	\$1,630,000	\$0	\$0	\$0	\$1,630,000
SPP	U	\$0	\$0	\$0	\$2,480,000	\$0	\$0	\$0	\$2,480,000
SPP	C	\$0	\$0	\$0	\$0	\$9,920,000	\$0	\$0	\$9,920,000
FY TOTAL:		\$0	\$930,000	\$0	\$4,110,000	\$9,920,000	\$0	\$0	\$14,960,000

Warren KY-622 From MP 7.160 To 8.332

On NHS Description: IMPROVE SAFETY AND MOBILITY ON KY 622 FROM I 165 TO US 231. (2024CCN)
NO

Type of Work: SAFETY(P)

Item#: 3-80305.00 **Parent#:** 3-80305.00 **Length**
Plan Year: 2024 **Parent Year:** 2024 1.17

Bridge ID:

FUND	PH	2024	2025	2026	2027	2028	2029	2030	Phase Total
SPP	D	\$0	\$1,240,000	\$0	\$0	\$0	\$0	\$0	\$1,240,000
SPP	R	\$0	\$0	\$0	\$2,600,000	\$0	\$0	\$0	\$2,600,000
SPP	U	\$0	\$0	\$0	\$3,720,000	\$0	\$0	\$0	\$3,720,000
SPP	C	\$0	\$0	\$0	\$0	\$0	\$6,820,000	\$0	\$6,820,000
FY TOTAL:		\$0	\$1,240,000	\$0	\$6,320,000	\$0	\$6,820,000	\$0	\$14,380,000

Warren US-31-W From MP 16.121 To 18.084

On NHS Description: IMPROVE SAFETY AND MOBILITY ON US 31W FROM KY 3225 TO KY 957, INCLUDING THE RECONSTRUCTION OF THE INTERCHANGE WITH KY 446. (2024CCN)
YES

Type of Work: SAFETY(P)

Item#: 3-80307.00 **Parent#:** 3-80307.00 **Length**
Plan Year: 2024 **Parent Year:** 2024 1.96

Bridge ID:

FUND	PH	2024	2025	2026	2027	2028	2029	2030	Phase Total
NH	D	\$0	\$1,860,000	\$0	\$0	\$0	\$0	\$0	\$1,860,000
NH	R	\$0	\$0	\$0	\$6,500,000	\$0	\$0	\$0	\$6,500,000
NH	U	\$0	\$0	\$0	\$7,440,000	\$0	\$0	\$0	\$7,440,000
NH	C	\$0	\$0	\$0	\$0	\$0	\$14,880,000	\$0	\$14,880,000
FY TOTAL:		\$0	\$1,860,000	\$0	\$13,940,000	\$0	\$14,880,000	\$0	\$30,680,000

KENTUCKY TRANSPORTATION CABINET
SIX YEAR HIGHWAY PLAN
FY - 2024 THRU FY - 2030

Warren US-31-W From MP 12.789 To 12.834 **On NHS** Description: CONSTRUCT DUAL-LANE ROUNDABOUT AT BROADWAY AVE AND US 31W BYPASS. (2024CCN)
 NO
 Type of Work: DESIGN ENGINEERING(O)
 Item#: 3-80311.00 Parent#: 3-80311.00 Length Bridge ID:
 Plan Year: 2024 Parent Year: 2024 0.05

FUND	PH	2024	2025	2026	2027	2028	2029	2030	Phase Total
STP1	D	\$0	\$3,000,000	\$0	\$0	\$0	\$0	\$0	\$3,000,000
STP1	R	\$0	\$0	\$0	\$10,000,000	\$0	\$0	\$0	\$10,000,000
STP1	U	\$0	\$0	\$0	\$5,000,000	\$0	\$0	\$0	\$5,000,000
STP1	C	\$0	\$0	\$0	\$0	\$5,000,000	\$0	\$0	\$5,000,000
FY TOTAL:		\$0	\$3,000,000	\$0	\$15,000,000	\$5,000,000	\$0	\$0	\$23,000,000

Warren KY-234 From MP 10.200 To 10.800 **On NHS** Description: REDUCE CONGESTION AND INCREASE MOBILITY ON KY 234 FROM THE EXIT 26 INTERCHANGE WITH I 65 TO KY 880. (2024CCN)
 YES
 Type of Work: CONGESTION MITIGTN(O)
 Item#: 3-80318.00 Parent#: 3-80318.00 Length Bridge ID:
 Plan Year: 2024 Parent Year: 2024 0.60

FUND	PH	2024	2025	2026	2027	2028	2029	2030	Phase Total
SPP	D	\$250,000	\$0	\$0	\$0	\$0	\$0	\$0	\$250,000
SPP	R	\$0	\$70,000	\$0	\$0	\$0	\$0	\$0	\$70,000
SPP	U	\$0	\$0	\$70,000	\$0	\$0	\$0	\$0	\$70,000
SPP	C	\$0	\$0	\$620,000	\$0	\$0	\$0	\$0	\$620,000
FY TOTAL:		\$250,000	\$70,000	\$690,000	\$0	\$0	\$0	\$0	\$1,010,000

Warren US-68 From MP 13.800 To 14.600 **On NHS** Description: MODERNIZE US 68 BETWEEN VICTORIA STREET AND CLAY STREET. (2024CCN)
 YES
 Type of Work: DESIGN ENGINEERING(O)
 Item#: 3-80320.00 Parent#: 3-80320.00 Length Bridge ID:
 Plan Year: 2024 Parent Year: 2024 0.80

FUND	PH	2024	2025	2026	2027	2028	2029	2030	Phase Total
NH	D	\$930,000	\$0	\$0	\$0	\$0	\$0	\$0	\$930,000
NH	R	\$0	\$0	\$330,000	\$0	\$0	\$0	\$0	\$330,000
NH	U	\$0	\$0	\$1,240,000	\$0	\$0	\$0	\$0	\$1,240,000
NH	C	\$0	\$0	\$0	\$1,860,000	\$0	\$0	\$0	\$1,860,000
FY TOTAL:		\$930,000	\$0	\$1,570,000	\$1,860,000	\$0	\$0	\$0	\$4,360,000

Warren I-65 From MP 25.300 To 26.100 **On NHS** Description: IMPROVE SAFETY AND MOBILITY ON KY 234 AT I 65, INCLUDING THE RECONSTRUCTION OF THE INTERCHANGE. (2024CCN)
 YES
 Type of Work: RECONSTRUCTION(O)
 Item#: 3-80322.00 Parent#: 3-80322.00 Length Bridge ID:
 Plan Year: 2024 Parent Year: 2024 0.80

FUND	PH	2024	2025	2026	2027	2028	2029	2030	Phase Total
NH	D	\$0	\$1,860,000	\$0	\$0	\$0	\$0	\$0	\$1,860,000
NH	R	\$0	\$0	\$0	\$330,000	\$0	\$0	\$0	\$330,000
NH	U	\$0	\$0	\$0	\$310,000	\$0	\$0	\$0	\$310,000
NH	C	\$0	\$0	\$0	\$0	\$3,720,000	\$0	\$0	\$3,720,000
FY TOTAL:		\$0	\$1,860,000	\$0	\$640,000	\$3,720,000	\$0	\$0	\$6,220,000

**KENTUCKY TRANSPORTATION CABINET
SIX YEAR HIGHWAY PLAN
FY - 2024 THRU FY - 2030**

Warren

On NHS Description: SCOPING STUDY FOR OUTER BELTLINE EXTENDING KY 3145 TO NORTHERN WARREN COUNTY. (2024CCN)

Type of Work: SCOPING STUDY DD (O)

Item#: 3-80326.00 **Parent#:** 3-80326.00 **Length**
Plan Year: 2024 **Parent Year:** 2024 0.00

Bridge ID:

FUND	PH	2024	2025	2026	2027	2028	2029	2030	Phase Total
SPP	D	\$0	\$0	\$2,500,000	\$12,500,000	\$0	\$0	\$0	\$15,000,000
FY TOTAL:		\$0	\$0	\$2,500,000	\$12,500,000	\$0	\$0	\$0	\$15,000,000

Warren US-68-X

From MP 1.220 To 1.560

On NHS Description: MAJOR WIDENING OF 68X (RUSSELLVILLE RD) INCLUDING CONSTRUCTION OF ROUNDABOUTS AT INTERSECTIONS WITH MORGANTOWN RD AND UNIVERSITY BLVD. SCOPE INCLUDES RECONSTRUCTION OF CSX OVERPASS AND PEDESTRIAN AND BICYCLE ACCOMODATIONS NEAR WKU CAMPUS. (2024CCN)

Type of Work: MAJOR WIDENING(O)

Item#: 3-80327.00 **Parent#:** 3-80327.00 **Length**
Plan Year: 2024 **Parent Year:** 2024 0.34

Bridge ID:

FUND	PH	2024	2025	2026	2027	2028	2029	2030	Phase Total
NH	D	\$0	\$2,500,000	\$0	\$0	\$0	\$0	\$0	\$2,500,000
NH	R	\$0	\$0	\$0	\$3,900,000	\$0	\$0	\$0	\$3,900,000
NH	U	\$0	\$0	\$0	\$5,800,000	\$0	\$0	\$0	\$5,800,000
NH	C	\$0	\$0	\$0	\$0	\$0	\$11,160,000	\$0	\$11,160,000
FY TOTAL:		\$0	\$2,500,000	\$0	\$9,700,000	\$0	\$11,160,000	\$0	\$23,360,000

Warren CR-1240

From MP 0.000 To 2.460

On NHS Description: CONSTRUCT NEW INTERCHANGE ON I-165 (NATCHER EXPRESSWAY) AT ELROD ROAD. INCLUDES NEW CONSTRUCTION FOR SEGMENTS OF ELROD ROAD AND MINOR WIDENING OF SMALLHOUSE ROAD. APPROXIMATELY 5 MILES OF ROADWAY IMPROVEMENTS TO PROVIDE CONNECTIONS FROM NEW INTERCHANGE TO US 31W, KY 884, AND CAVE MILL ROAD. (2024CCN)

Type of Work: NEW INTERCHANGE(O)

Item#: 3-80328.00 **Parent#:** 3-80328.00 **Length**
Plan Year: 2024 **Parent Year:** 2024 2.46

Bridge ID:

FUND	PH	2024	2025	2026	2027	2028	2029	2030	Phase Total
SPP	D	\$0	\$1,250,000	\$0	\$0	\$0	\$0	\$0	\$1,250,000
SPP	R	\$0	\$0	\$0	\$11,900,000	\$0	\$0	\$0	\$11,900,000
SPP	U	\$0	\$0	\$0	\$10,620,000	\$0	\$0	\$0	\$10,620,000
SPP	C	\$0	\$0	\$0	\$0	\$0	\$31,580,000	\$0	\$31,580,000
FY TOTAL:		\$0	\$1,250,000	\$0	\$22,520,000	\$0	\$31,580,000	\$0	\$55,350,000

**KENTUCKY TRANSPORTATION CABINET
SIX YEAR HIGHWAY PLAN
FY - 2024 THRU FY - 2030**

Washington KY-555 From MP 0.000 To 8.700

On NHS Description: IMPROVE MOBILITY ON THE KY 555 HEARTLAND PARKWAY CORRIDOR FROM US 150X (MP 0.00) TO KY 53 (MP 8.7) (2022CCN)
YES

Type of Work: AIR QUALITY(P)

Item#: 4-164.10 Parent#: 4-164.10 Length
Plan Year: 2022 Parent Year: 2022 8.70

Bridge ID:

FUND	PH	2024	2025	2026	2027	2028	2029	2030	Phase Total
STPF	D	\$1,300,000	\$0	\$0	\$0	\$0	\$0	\$0	\$1,300,000
STPF	R	\$0	\$500,000	\$0	\$0	\$0	\$0	\$0	\$500,000
STPF	U	\$0	\$1,300,000	\$0	\$0	\$0	\$0	\$0	\$1,300,000
STPF	C	\$0	\$0	\$5,000,000	\$10,000,000	\$5,800,000	\$0	\$0	\$20,800,000
FY TOTAL:		\$1,300,000	\$1,800,000	\$5,000,000	\$10,000,000	\$5,800,000	\$0	\$0	\$23,900,000

Washington KY-555 From MP 8.643 To 14.639

On NHS Description: IMPROVE MOBILITY ON THE KY 555 HEARTLAND PARKWAY CORRIDOR FROM KY 53 TO BLUEGRASS PARKWAY (2022CCN) (2024CCR)
YES

Type of Work: AIR QUALITY(P)

Item#: 4-164.20 Parent#: 4-164.20 Length
Plan Year: 2022 Parent Year: 2022 6.00

Bridge ID:

FUND	PH	2024	2025	2026	2027	2028	2029	2030	Phase Total
STPF	D	\$1,500,000	\$0	\$0	\$0	\$0	\$0	\$0	\$1,500,000
STPF	R	\$0	\$2,100,000	\$0	\$0	\$0	\$0	\$0	\$2,100,000
STPF	U	\$0	\$0	\$1,000,000	\$3,430,000	\$0	\$0	\$0	\$4,430,000
STPF	C	\$0	\$0	\$0	\$7,000,000	\$12,720,000	\$0	\$0	\$19,720,000
FY TOTAL:		\$1,500,000	\$2,100,000	\$1,000,000	\$10,430,000	\$12,720,000	\$0	\$0	\$27,750,000

Washington US-150 From MP 0.426 To 2.500

On NHS Description: IMPROVE SAFETY, MOBILITY, AND GEOMETRICS ALONG US-150 FROM WEST OF OLD FREDERICKTOWN-BARDSTOWN ROAD (KY-1872) THROUGH GRUNDY HOME CURVE TO MAYFIELD LN (CR-1336). (2016BOP) (2020CCR)(D-AUTH UNDER 4-396) (2022CCR) (\$2 MILLION CONGRESSIONAL EARMARK DEMO ID KY189) (2024CCR)
NO

Type of Work: RECONSTRUCTION

Item#: 4-396.20 Parent#: 4-396.00 Length
Plan Year: 2018 Parent Year: 2014 2.07

Bridge ID:

FUND	PH	2024	2025	2026	2027	2028	2029	2030	Phase Total
STPF	C	\$7,500,000	\$0	\$0	\$10,000,000	\$0	\$0	\$0	\$17,500,000
FY TOTAL:		\$7,500,000	\$0	\$0	\$10,000,000	\$0	\$0	\$0	\$17,500,000

**KENTUCKY TRANSPORTATION CABINET
SIX YEAR HIGHWAY PLAN
FY - 2024 THRU FY - 2030**

Wayne	KY-1275	From MP 4.000 To 4.479	On NHS	Description:	REDUCE CONGESTION AND IMPROVE SAFETY, CAPACITY, AND MOBILITY ALONG KY 1275, INCLUDING SIDEWALKS, FROM KY 90 TO BELL LANE. (18CCN) (2020CCR) (2022CCR) (2024CCR)				
			NO	Type of Work:	MAJOR WIDENING(O)				
Item#:	8-80006.00	Parent#:	8-80006.00	Length					
Plan Year:	2018	Parent Year:	2018	Bridge ID:					
			0.48						
FUND	PH	2024	2025	2026	2027	2028	2029	2030	Phase Total
STP2	R	\$0	\$200,000	\$0	\$0	\$0	\$0	\$0	\$200,000
STP2	U	\$0	\$500,000	\$0	\$0	\$0	\$0	\$0	\$500,000
STP2	C	\$0	\$0	\$3,000,000	\$0	\$0	\$0	\$0	\$3,000,000
FY TOTAL:		\$0	\$700,000	\$3,000,000	\$0	\$0	\$0	\$0	\$3,700,000

Wayne	KY-90	From MP 12.931 To 15.617	On NHS	Description:	REDUCE CONGESTION AND IMPROVES SAFETY, CAPACITY AND MOBILITY OF KY 90 BETWEEN KY 90X/KY 1275 AND KY 3106 (2020CCN) (2022CCR) (2024CCR)				
			NO	Type of Work:	CONGESTION MITIGTN(O)				
Item#:	8-80105.00	Parent#:	8-80105.00	Length					
Plan Year:	2020	Parent Year:	2020	Bridge ID:					
			2.69						
FUND	PH	2024	2025	2026	2027	2028	2029	2030	Phase Total
SPP	R	\$0	\$5,000,000	\$0	\$0	\$0	\$0	\$0	\$5,000,000
SPP	U	\$0	\$2,400,000	\$0	\$0	\$0	\$0	\$0	\$2,400,000
SPP	C	\$0	\$0	\$5,000,000	\$12,500,000	\$0	\$0	\$0	\$17,500,000
FY TOTAL:		\$0	\$7,400,000	\$5,000,000	\$12,500,000	\$0	\$0	\$0	\$24,900,000

Wayne	KY-90-X	From MP 1.264 To 1.327	On NHS	Description:	ADDRESS SAFETY, MOBILITY, AND CONNECTIVITY BY RELOCATING ALONG KY 92 IN MONTICELLO BETWEEN LOCUST ST AND ELK SPRINGS CREEK RD (2020CCN) (2022CCR) (2024CCR)				
Wayne	KY-92	From MP 8.860 To 9.380	NO	Type of Work:	MAJOR WIDENING				
Item#:	8-80108.00	Parent#:	8-80108.00	Length					
Plan Year:	2020	Parent Year:	2020	Bridge ID:					
			0.58						
FUND	PH	2024	2025	2026	2027	2028	2029	2030	Phase Total
SPP	R	\$0	\$1,100,000	\$0	\$0	\$0	\$0	\$0	\$1,100,000
SPP	U	\$0	\$400,000	\$0	\$0	\$0	\$0	\$0	\$400,000
SPP	C	\$0	\$0	\$1,200,000	\$0	\$0	\$0	\$0	\$1,200,000
FY TOTAL:		\$0	\$1,500,000	\$1,200,000	\$0	\$0	\$0	\$0	\$2,700,000

Wayne	KY-90	From MP 10.750 To 10.950	On NHS	Description:	REDUCE CONGESTION AND IMPROVE SAFETY ALONG KY 90 FROM 0.284 MILE WEST OF KY 92 TO 0.084 MILE WEST OF KY 92. (2024CCN)				
			NO	Type of Work:	CONGESTION MITIGTN(O)				
Item#:	8-80307.00	Parent#:	8-80307.00	Length					
Plan Year:	2024	Parent Year:	2024	Bridge ID:					
			0.20						
FUND	PH	2024	2025	2026	2027	2028	2029	2030	Phase Total
SPP	D	\$0	\$150,000	\$0	\$0	\$0	\$0	\$0	\$150,000
SPP	R	\$0	\$200,000	\$0	\$0	\$0	\$0	\$0	\$200,000
SPP	U	\$0	\$240,000	\$0	\$0	\$0	\$0	\$0	\$240,000
SPP	C	\$0	\$0	\$690,000	\$0	\$0	\$0	\$0	\$690,000
FY TOTAL:		\$0	\$590,000	\$690,000	\$0	\$0	\$0	\$0	\$1,280,000

**KENTUCKY TRANSPORTATION CABINET
SIX YEAR HIGHWAY PLAN
FY - 2024 THRU FY - 2030**

Wayne KY-1765 From MP 0.000 To 0.978 **On NHS** Description: IMPROVE SAFETY AND MOBILITY ALONG KY 1765 BETWEEN KY 1275 AND END OF STATE MAINTENANCE NEAR CONLEY BOTTOM BOAT DOCK. (2024CCN)
NO
Type of Work: SAFETY(P)

Item#: 8-80308.00 Parent#: 8-80308.00 Length
Plan Year: 2024 Parent Year: 2024 0.98

Bridge ID:

FUND	PH	2024	2025	2026	2027	2028	2029	2030	Phase Total
SPP	P	\$0	\$190,000	\$0	\$0	\$0	\$0	\$0	\$190,000
SPP	D	\$0	\$550,000	\$0	\$0	\$0	\$0	\$0	\$550,000
SPP	R	\$0	\$0	\$0	\$2,730,000	\$0	\$0	\$0	\$2,730,000
SPP	U	\$0	\$0	\$0	\$1,300,000	\$0	\$0	\$0	\$1,300,000
SPP	C	\$0	\$0	\$0	\$0	\$5,600,000	\$0	\$0	\$5,600,000
FY TOTAL:		\$0	\$740,000	\$0	\$4,030,000	\$5,600,000	\$0	\$0	\$10,370,000

Wayne KY-90 From MP 22.950 To 23.150 **On NHS** Description: MINOR WIDENING BY ADDING OFFSET LEFT TURNING LANES INTO KY 1568 AND FRAZER CHAPEL ROAD. (2024CCN)
NO
Type of Work: MINOR WIDENING(O)

Item#: 8-80309.00 Parent#: 8-80309.00 Length
Plan Year: 2024 Parent Year: 2024 0.20

Bridge ID:

FUND	PH	2024	2025	2026	2027	2028	2029	2030	Phase Total
SPP	D	\$0	\$200,000	\$0	\$0	\$0	\$0	\$0	\$200,000
SPP	R	\$0	\$65,000	\$0	\$0	\$0	\$0	\$0	\$65,000
SPP	U	\$0	\$200,000	\$0	\$0	\$0	\$0	\$0	\$200,000
SPP	C	\$0	\$550,000	\$0	\$0	\$0	\$0	\$0	\$550,000
FY TOTAL:		\$0	\$1,015,000	\$0	\$0	\$0	\$0	\$0	\$1,015,000

Wayne KY-92 From MP 5.900 To 7.600 **On NHS** Description: IMPROVE VERTICAL GEOMETRICS ALONG KY 92 NEAR KY 789 TO IMPROVE SIGHT DISTANCE. ADD TURNING LANES AND MINOR WIDENING FROM ALONG KY 92 FROM 789 TO KY 90. (2024CCN)
NO
Type of Work: DESIGN ENGINEERING(O)

Item#: 8-80314.00 Parent#: 8-80314.00 Length
Plan Year: 2024 Parent Year: 2024 1.70

Bridge ID:

FUND	PH	2024	2025	2026	2027	2028	2029	2030	Phase Total
SPP	D	\$780,000	\$0	\$0	\$0	\$0	\$0	\$0	\$780,000
SPP	R	\$0	\$0	\$2,000,000	\$0	\$0	\$0	\$0	\$2,000,000
SPP	U	\$0	\$0	\$0	\$1,600,000	\$0	\$0	\$0	\$1,600,000
SPP	C	\$0	\$0	\$0	\$0	\$10,400,000	\$0	\$0	\$10,400,000
FY TOTAL:		\$780,000	\$0	\$2,000,000	\$1,600,000	\$10,400,000	\$0	\$0	\$14,780,000

**KENTUCKY TRANSPORTATION CABINET
SIX YEAR HIGHWAY PLAN
FY - 2024 THRU FY - 2030**

Whitley KY-92 From MP 9.700 To 10.300 **On NHS** Description: RECONFIGURE EXISTING INTERSECTION OF
NO KY 92 AND PENNY LANE TO IMPROVE
SAFETY ALONG AT INTERSECTION.
CONSTRUCT NEW CONNECTOR ROAD
BETWEEN KY 92 AND PENNY LANE.
RECONFIGURE TRAFFIC OPERATION ALONG
PENNY LANE BETWEEN KY 92 AND NEW
CONNECTOR ROAD (2022CCN) (2024CCR)

Type of Work: SAFETY(P)

Item#: 11-80264.00 **Parent#:** 11-80264.00 **Length**
Plan Year: 2022 **Parent Year:** 2022 0.60

Bridge ID:

FUND	PH	2024	2025	2026	2027	2028	2029	2030	Phase Total
SPP	R	\$0	\$1,610,000	\$0	\$0	\$0	\$0	\$0	\$1,610,000
SPP	U	\$0	\$0	\$140,000	\$0	\$0	\$0	\$0	\$140,000
SPP	C	\$0	\$0	\$0	\$0	\$1,400,000	\$0	\$0	\$1,400,000
FY TOTAL:		\$0	\$1,610,000	\$140,000	\$0	\$1,400,000	\$0	\$0	\$3,150,000

Whitley CR-1444 From MP 0.000 To 2.780 **On NHS** Description: WIDEN LOG CABIN ROAD FROM KY 90 TO US
NO 25W (MP 0 TO 2.783). WIDEN TWO FEET
ALONG BOTH SIDES. (2024CCN)

Type of Work: MINOR WIDENING(O)

Item#: 11-80306.00 **Parent#:** 11-80306.00 **Length**
Plan Year: 2024 **Parent Year:** 2024 2.78

Bridge ID:

FUND	PH	2024	2025	2026	2027	2028	2029	2030	Phase Total
SPP	C	\$0	\$525,000	\$0	\$0	\$0	\$0	\$0	\$525,000
FY TOTAL:		\$0	\$525,000	\$0	\$0	\$0	\$0	\$0	\$525,000

Whitley CR-1412 From MP 0.000 To 3.849 **On NHS** Description: RESURFACING OF HIGH TOP ROAD
NO (2024CCN)

Type of Work: RESURFACING(P)

Item#: 11-80307.00 **Parent#:** 11-80307.00 **Length**
Plan Year: 2024 **Parent Year:** 2024 3.85

Bridge ID:

FUND	PH	2024	2025	2026	2027	2028	2029	2030	Phase Total
SPP	C	\$0	\$356,000	\$0	\$0	\$0	\$0	\$0	\$356,000
FY TOTAL:		\$0	\$356,000	\$0	\$0	\$0	\$0	\$0	\$356,000

Whitley CS-1132 From MP 0.000 To 0.600 **On NHS** Description: WIDEN EXISTING SOUTH 2ND STREET TO
NO IMPROVE GEOMETRIC DEFICIENCIES
ALONG ROUTE (2024CCN)

Type of Work: MINOR WIDENING(O)

Item#: 11-80308.00 **Parent#:** 11-80308.00 **Length**
Plan Year: 2024 **Parent Year:** 2024 0.60

Bridge ID:

FUND	PH	2024	2025	2026	2027	2028	2029	2030	Phase Total
SPP	D	\$0	\$1,000,000	\$0	\$0	\$0	\$0	\$0	\$1,000,000
SPP	R	\$0	\$0	\$0	\$3,500,000	\$0	\$0	\$0	\$3,500,000
SPP	U	\$0	\$0	\$0	\$1,500,000	\$0	\$0	\$0	\$1,500,000
SPP	C	\$0	\$0	\$0	\$0	\$0	\$3,000,000	\$0	\$3,000,000
FY TOTAL:		\$0	\$1,000,000	\$0	\$5,000,000	\$0	\$3,000,000	\$0	\$9,000,000

KENTUCKY TRANSPORTATION CABINET
SIX YEAR HIGHWAY PLAN
FY - 2024 THRU FY - 2030

Whitley US-25-W From MP 27.000 To 27.600 **On NHS** Description: IMPROVE SAFETY BY LOWERING VERTICAL CREST ON US25W AND REALIGNING HIGH TOP ROAD INTERSECTION WITH US25W (2024CCN)
 NO
Type of Work: SAFETY(P)

Item#: 11-80310.00 **Parent#:** 11-80310.00 **Length**
Plan Year: 2024 **Parent Year:** 2024 0.60

FUND	PH	2024	2025	2026	2027	2028	2029	2030	Phase Total
SPP	D	\$100,000	\$0	\$0	\$0	\$0	\$0	\$0	\$100,000
SPP	R	\$0	\$200,000	\$0	\$0	\$0	\$0	\$0	\$200,000
SPP	U	\$0	\$0	\$250,000	\$0	\$0	\$0	\$0	\$250,000
SPP	C	\$0	\$0	\$400,000	\$0	\$0	\$0	\$0	\$400,000
FY TOTAL:		\$100,000	\$200,000	\$650,000	\$0	\$0	\$0	\$0	\$950,000

Whitley CS-2000 From MP 0.000 To 0.682 **On NHS** Description: DEVELOP AND EVALUATE POTENTIAL INTERSECTION ALTERNATIVES (INCLUDING A ROUNDABOUT) TO IMPROVE TRAFFIC FLOW AT THE INTERSECTION OF ARENA DRIVE (CS 2000) AND CORBIN CENTER DRIVE. (2024CCN)
 NO
Type of Work: CONGESTION MITIGTN(O)

Item#: 11-80351.00 **Parent#:** 11-80351.00 **Length**
Plan Year: 2024 **Parent Year:** 2024 0.68

FUND	PH	2024	2025	2026	2027	2028	2029	2030	Phase Total
SPP	D	\$750,000	\$0	\$0	\$0	\$0	\$0	\$0	\$750,000
SPP	R	\$0	\$100,000	\$0	\$0	\$0	\$0	\$0	\$100,000
SPP	U	\$0	\$250,000	\$0	\$0	\$0	\$0	\$0	\$250,000
SPP	C	\$0	\$0	\$1,500,000	\$0	\$0	\$0	\$0	\$1,500,000
FY TOTAL:		\$750,000	\$350,000	\$1,500,000	\$0	\$0	\$0	\$0	\$2,600,000

Whitley I-75 From MP 19.200 To 23.500 **On NHS** Description: WIDEN I-75 FROM MP 19.2 IN WHITLEY COUNTY TO MP 23.5 SOUTH OF CORBIN (2024CCN)
 YES
Type of Work: MAJOR WIDENING(O)

Item#: 11-80353.00 **Parent#:** 11-80353.00 **Length**
Plan Year: 2024 **Parent Year:** 2024 4.30

FUND	PH	2024	2025	2026	2027	2028	2029	2030	Phase Total
NH	D	\$0	\$2,500,000	\$0	\$0	\$0	\$0	\$0	\$2,500,000
NH	R	\$0	\$500,000	\$0	\$0	\$0	\$0	\$0	\$500,000
NH	U	\$0	\$0	\$500,000	\$0	\$0	\$0	\$0	\$500,000
NH	C	\$0	\$0	\$0	\$88,500,000	\$0	\$0	\$0	\$88,500,000
FY TOTAL:		\$0	\$3,000,000	\$500,000	\$88,500,000	\$0	\$0	\$0	\$92,000,000

Whitley I-75 From MP 14.400 To 19.200 **On NHS** Description: WIDEN I-75 FROM MP 14.4 IN WHITLEY COUNTY TO MP 19.2 (2024CCN)
 YES
Type of Work: MAJOR WIDENING(O)

Item#: 11-80354.00 **Parent#:** 11-80354.00 **Length**
Plan Year: 2024 **Parent Year:** 2024 4.80

FUND	PH	2024	2025	2026	2027	2028	2029	2030	Phase Total
NH	D	\$0	\$0	\$0	\$2,500,000	\$0	\$0	\$0	\$2,500,000
NH	R	\$0	\$0	\$0	\$0	\$500,000	\$0	\$0	\$500,000
NH	U	\$0	\$0	\$0	\$0	\$500,000	\$0	\$0	\$500,000
NH	C	\$0	\$0	\$0	\$0	\$0	\$105,500,000	\$0	\$105,500,000
FY TOTAL:		\$0	\$0	\$0	\$2,500,000	\$1,000,000	\$105,500,000	\$0	\$109,000,000

**KENTUCKY TRANSPORTATION CABINET
SIX YEAR HIGHWAY PLAN
FY - 2024 THRU FY - 2030**

Whitley I-75 From MP 10.100 To 14.400 **On NHS** Description: WIDEN I-75 FROM MP 10.1 IN WHITLEY COUNTY TO MP 14.4 (2024CCN)
YES
Type of Work: MAJOR WIDENING(O)
Bridge ID:
Item#: 11-80355.00 Parent#: 11-80355.00 Length
Plan Year: 2024 Parent Year: 2024 4.30

FUND	PH	2024	2025	2026	2027	2028	2029	2030	Phase Total
NH	R	\$0	\$0	\$0	\$0	\$0	\$500,000	\$0	\$500,000
NH	U	\$0	\$0	\$0	\$0	\$0	\$500,000	\$0	\$500,000
NH	C	\$0	\$0	\$0	\$0	\$2,500,000	\$0	\$92,500,000	\$95,000,000
FY TOTAL:		\$0	\$0	\$0	\$0	\$2,500,000	\$1,000,000	\$92,500,000	\$96,000,000

Wolfe KY-15 From MP 13.600 To 18.704 **On NHS** Description: MINOR WIDENING TO IMPROVE REDUNDANCY OF REGIONAL TRAVEL. (2024CCR)
NO
Type of Work: MINOR WIDENING
Bridge ID:
Item#: 10-177.00 Parent#: 10-177.00 Length
Plan Year: 2022 Parent Year: 2022 5.10

FUND	PH	2024	2025	2026	2027	2028	2029	2030	Phase Total
PROT	R	\$0	\$290,000	\$0	\$0	\$0	\$0	\$0	\$290,000
PROT	U	\$0	\$0	\$560,000	\$0	\$0	\$0	\$0	\$560,000
PROT	C	\$0	\$0	\$0	\$4,960,000	\$0	\$0	\$0	\$4,960,000
FY TOTAL:		\$0	\$290,000	\$560,000	\$4,960,000	\$0	\$0	\$0	\$5,810,000

Wolfe KY-191 From MP 4.765 To 4.965 **On NHS** Description: IMPROVE THE KY-191 AND KY-1812 INTERSECTION.
NO
Type of Work: RECONSTRUCTION(O)
Bridge ID:
Item#: 10-212.00 Parent#: 10-212.00 Length
Plan Year: 2018 Parent Year: 2018 0.20

FUND	PH	2024	2025	2026	2027	2028	2029	2030	Phase Total
STP2	R	\$120,000	\$0	\$0	\$0	\$0	\$0	\$0	\$120,000
STP2	U	\$120,000	\$0	\$0	\$0	\$0	\$0	\$0	\$120,000
STP2	C	\$0	\$1,030,000	\$0	\$0	\$0	\$0	\$0	\$1,030,000
FY TOTAL:		\$240,000	\$1,030,000	\$0	\$0	\$0	\$0	\$0	\$1,270,000

Wolfe KY-715 From MP 0.000 To 5.770 **On NHS** Description: RECONSTRUCT KY 715 FROM INTERSECTION WITH KY 11 (0.0) TO THE INTERSECTION WITH KY 15 (MP 5.765). (2024CCN)
NO
Type of Work: RECONSTRUCTION(O)
Bridge ID:
Item#: 10-80352.00 Parent#: 10-80352.00 Length
Plan Year: 2024 Parent Year: 2024 5.77

FUND	PH	2024	2025	2026	2027	2028	2029	2030	Phase Total
SPP	D	\$0	\$0	\$1,000,000	\$1,500,000	\$0	\$0	\$0	\$2,500,000
FY TOTAL:		\$0	\$0	\$1,000,000	\$1,500,000	\$0	\$0	\$0	\$2,500,000

**KENTUCKY TRANSPORTATION CABINET
SIX YEAR HIGHWAY PLAN
FY - 2024 THRU FY - 2030**

Woodford	US-62	From MP 6.496 To 6.700	On NHS	Description:	RECONSTRUCT INTERSECTION AT US 62 (ROSE HILL AVE & TYRONE PK) AND KY 1964 (CLIFTON RD) IN VERSAILLES (2022CCN)				
			NO						
				Type of Work:	RECONSTRUCTION(O)				
Item#:	7-80252.00	Parent#:	7-80252.00	Length					
Plan Year:	2022	Parent Year:	2022	0.20					
				Bridge ID:					
FUND	PH	2024	2025	2026	2027	2028	2029	2030	Phase Total
SPP	D	\$0	\$350,000	\$0	\$0	\$0	\$0	\$0	\$350,000
SPP	R	\$0	\$0	\$500,000	\$0	\$0	\$0	\$0	\$500,000
SPP	U	\$0	\$0	\$0	\$1,000,000	\$0	\$0	\$0	\$1,000,000
SPP	C	\$0	\$0	\$0	\$0	\$2,000,000	\$0	\$0	\$2,000,000
FY TOTAL:		\$0	\$350,000	\$500,000	\$1,000,000	\$2,000,000	\$0	\$0	\$3,850,000

Woodford	KY-341	From MP 0.137 To 1.351	On NHS	Description:	IMPROVE SAFETY AND MOBILITY ON KY 341 BEGINNING AT I-64 TO APPROXIMATELY 0.8 MILES NORTH. (2024CCN)				
			NO						
				Type of Work:	SAFETY(P)				
Item#:	7-80320.00	Parent#:	7-80320.00	Length					
Plan Year:	2024	Parent Year:	2024	1.21					
				Bridge ID:					
FUND	PH	2024	2025	2026	2027	2028	2029	2030	Phase Total
SPP	D	\$600,000	\$0	\$0	\$0	\$0	\$0	\$0	\$600,000
SPP	R	\$0	\$600,000	\$0	\$0	\$0	\$0	\$0	\$600,000
SPP	U	\$0	\$750,000	\$0	\$0	\$0	\$0	\$0	\$750,000
SPP	C	\$0	\$0	\$0	\$3,500,000	\$0	\$0	\$0	\$3,500,000
FY TOTAL:		\$600,000	\$1,350,000	\$0	\$3,500,000	\$0	\$0	\$0	\$5,450,000

Woodford	US-60	From MP 6.100 To 6.110	On NHS	Description:	ADDITIONAL TURN LANES AND ROAD IMPROVEMENT TO US 60 AT MP 6.1 FOR ENTRANCE TO LIVESTOCK INNOVATION CENTER AT UK (2024CCN)				
			YES						
				Type of Work:	CONGESTION MITIGTN(O)				
Item#:	7-80353.00	Parent#:	7-80353.00	Length					
Plan Year:	2024	Parent Year:	2024	0.01					
				Bridge ID:					
FUND	PH	2024	2025	2026	2027	2028	2029	2030	Phase Total
SPP	D	\$200,000	\$0	\$0	\$0	\$0	\$0	\$0	\$200,000
SPP	C	\$0	\$1,100,000	\$0	\$0	\$0	\$0	\$0	\$1,100,000
FY TOTAL:		\$200,000	\$1,100,000	\$0	\$0	\$0	\$0	\$0	\$1,300,000

Woodford	US-60-X	From MP 0.940 To 1.230	On NHS	Description:	SAFETY IMPROVEMENTS ON US 60X FROM MAIN STREET TO MAPLE STREET IN VERSAILLES (MP 0.940-1.234). (2024CCN)				
			NO						
				Type of Work:	SAFETY(P)				
Item#:	7-80357.00	Parent#:	7-80357.00	Length					
Plan Year:	2024	Parent Year:	2024	0.29					
				Bridge ID:					
FUND	PH	2024	2025	2026	2027	2028	2029	2030	Phase Total
SPP	D	\$0	\$0	\$0	\$275,000	\$0	\$0	\$0	\$275,000
SPP	U	\$0	\$0	\$0	\$0	\$6,600,000	\$0	\$0	\$6,600,000
SPP	C	\$0	\$0	\$0	\$0	\$3,000,000	\$0	\$0	\$3,000,000
FY TOTAL:		\$0	\$0	\$0	\$275,000	\$9,600,000	\$0	\$0	\$9,875,000

TEAM 
KENTUCKY®

TRANSPORTATION
CABINET

**“ZVARIOUS”
PROJECTS LISTING**

KENTUCKY TRANSPORTATION CABINET
SIX YEAR HIGHWAY PLAN
FY - 2024 THRU FY - 2030

Statewide

On NHS Description: STATEWIDE SAFETY PROGRAM FOR FY 2022 THROUGH FY 2028. (HSIP) (2024CCR)
Type of Work: SAFETY-HAZARD ELIM(P)
Bridge ID:

Item#: 99-911.09 **Parent#:** 99-911.09 **Length**
Plan Year: 2014 **Parent Year:** 2014

FUND	PH	2024	2025	2026	2027	2028	2029	2030	Phase Total
SAF	C	\$47,500,000	\$69,630,000	\$71,130,000	\$71,130,000	\$71,130,000	\$71,130,000	\$71,130,000	\$472,780,000
FY TOTAL:		\$47,500,000	\$69,630,000	\$71,130,000	\$71,130,000	\$71,130,000	\$71,130,000	\$71,130,000	\$472,780,000

Statewide

On NHS Description: STATEWIDE SAFETY FUNDING TO BE USED ALONGSIDE FEDERAL HSIP FUNDING TO ENHANCE ROADWAY SAFETY IN KENTUCKY. (2022CCR)
Type of Work: SAFETY-HAZARD ELIM(P)
Bridge ID:

Item#: 99-911.50 **Parent#:** 99-911.00 **Length**
Plan Year: 2020 **Parent Year:**

FUND	PH	2024	2025	2026	2027	2028	2029	2030	Phase Total
SPP	C	\$2,500,000	\$2,500,000	\$2,500,000	\$2,500,000	\$2,500,000	\$2,500,000	\$2,500,000	\$17,500,000
FY TOTAL:		\$2,500,000	\$2,500,000	\$2,500,000	\$2,500,000	\$2,500,000	\$2,500,000	\$2,500,000	\$17,500,000

Statewide

On NHS Description: STATEWIDE UNDERWATER BRIDGE INSPECTION FOR FY 2022 THROUGH FY 2028. (2024CCR)
Type of Work: BRIDGE INSPECTION(P)
Bridge ID:

Item#: 99-1063.16 **Parent#:** 99-1063.16 **Length**
Plan Year: 2014 **Parent Year:** 2014

FUND	PH	2024	2025	2026	2027	2028	2029	2030	Phase Total
BRX	C	\$1,000,000	\$1,000,000	\$1,000,000	\$1,000,000	\$1,000,000	\$1,000,000	\$1,000,000	\$7,000,000
FY TOTAL:		\$1,000,000	\$1,000,000	\$1,000,000	\$1,000,000	\$1,000,000	\$1,000,000	\$1,000,000	\$7,000,000

Statewide

On NHS Description: STATEWIDE PROGRAM TO FUND BRIDGE SCOUR COUNTER-MEASURES FOR STATE-MAINTAINED BRIDGES FOR FY 2022 THROUGH FY 2028. (2024CCR)
Type of Work: BRIDGE INSPECTION(P)
Bridge ID:

Item#: 99-1071.08 **Parent#:** 99-1071.08 **Length**
Plan Year: 2014 **Parent Year:** 2014

FUND	PH	2024	2025	2026	2027	2028	2029	2030	Phase Total
BRX	C	\$3,000,000	\$3,000,000	\$3,000,000	\$3,000,000	\$3,000,000	\$3,000,000	\$3,000,000	\$21,000,000
FY TOTAL:		\$3,000,000	\$3,000,000	\$3,000,000	\$3,000,000	\$3,000,000	\$3,000,000	\$3,000,000	\$21,000,000

Statewide

On NHS Description: STATEWIDE BRIDGE REPLACEMENT PROGRAM FOR FY 2022 THROUGH FY 2028. (2024CCR)
Type of Work: AM-BRIDGE (P)
Bridge ID:

Item#: 99-1074.08 **Parent#:** 99-1074.08 **Length**
Plan Year: 2018 **Parent Year:** 2018

FUND	PH	2024	2025	2026	2027	2028	2029	2030	Phase Total
BRX	C	\$3,000,000	\$2,000,000	\$2,000,000	\$2,000,000	\$1,000,000	\$1,000,000	\$1,000,000	\$12,000,000
FY TOTAL:		\$3,000,000	\$2,000,000	\$2,000,000	\$2,000,000	\$1,000,000	\$1,000,000	\$1,000,000	\$12,000,000

**KENTUCKY TRANSPORTATION CABINET
SIX YEAR HIGHWAY PLAN
FY - 2024 THRU FY - 2030**

Statewide

On NHS Description: PAVEMENT PREVENTATIVE MAINTENANCE PROGRAM FOR FY 2022 THROUGH FY 2028 STP5 FUNDING. (2024CCR)

Type of Work: AM-PAVEMENT (PRI)(P)

Item#: 99-2700.14 **Parent#:** 99-2700.14 **Length**
Plan Year: 2016 **Parent Year:** 2016

Bridge ID:

FUND	PH	2024	2025	2026	2027	2028	2029	2030	Phase Total
STP5	C	\$2,000,000	\$2,000,000	\$2,000,000	\$2,000,000	\$2,000,000	\$2,000,000	\$2,000,000	\$14,000,000
FY TOTAL:		\$2,000,000	\$2,000,000	\$2,000,000	\$2,000,000	\$2,000,000	\$2,000,000	\$2,000,000	\$14,000,000

Statewide

On NHS Description: AMERICANS WITH DISABILITIES ACT (ADA) TRANSITION PLAN IMPLEMENTATION PROJECTS FY 2022 THROUGH FY 2028. (2024CCR)

Type of Work: SAFETY(P)

Item#: 99-3011.01 **Parent#:** 99-3011.01 **Length**
Plan Year: 2018 **Parent Year:** 2018

Bridge ID:

FUND	PH	2024	2025	2026	2027	2028	2029	2030	Phase Total
STPF	C	\$1,000,000	\$3,000,000	\$4,000,000	\$5,000,000	\$5,000,000	\$5,000,000	\$5,000,000	\$28,000,000
FY TOTAL:		\$1,000,000	\$3,000,000	\$4,000,000	\$5,000,000	\$5,000,000	\$5,000,000	\$5,000,000	\$28,000,000

Statewide

On NHS Description: SCHOOL TURN LANE PROJECTS FOR NEW SCHOOLS FOR FY 2022 THROUGH FY 2028. (2022CCR) (2024CCR)

Type of Work: SAFETY(P)

Item#: 99-8500.16 **Parent#:** 99-8500.16 **Length**
Plan Year: 2016 **Parent Year:** 2016

Bridge ID:

FUND	PH	2024	2025	2026	2027	2028	2029	2030	Phase Total
SPP	C	\$2,500,000	\$2,500,000	\$2,500,000	\$2,500,000	\$2,500,000	\$2,500,000	\$2,500,000	\$17,500,000
FY TOTAL:		\$2,500,000	\$2,500,000	\$2,500,000	\$2,500,000	\$2,500,000	\$2,500,000	\$2,500,000	\$17,500,000

Statewide

On NHS Description: WESTERN KY DECEMBER 2021 TORNADO RELIEF FUNDING POOL FOR THE LAST DOLLAR (UNCOVERED BY FEMA OR INSURANCE) RECONSTRUCTION OF EXISTING ROADS. (2022CCR) (2024CCR)

Type of Work: UNKNOWN

Item#: 99-8600.00 **Parent#:** 99-8600.00 **Length**
Plan Year: 2022 **Parent Year:** 2022

Bridge ID:

FUND	PH	2024	2025	2026	2027	2028	2029	2030	Phase Total
SPP	C	\$0	\$2,000,000	\$2,000,000	\$16,000,000	\$0	\$0	\$0	\$20,000,000
FY TOTAL:		\$0	\$2,000,000	\$2,000,000	\$16,000,000	\$0	\$0	\$0	\$20,000,000

Statewide

On NHS Description: ADVANCE CONSTRUCTION COMMITMENTS FOR I-MOVE, I-69 AND OTHER ACTIVE DESIGN/BUILD PROJECTS. (2024CCR)

Type of Work: RECONSTRUCTION(O)

Item#: 99-8601.00 **Parent#:** 99-8601.00 **Length**
Plan Year: 2022 **Parent Year:** 2022

Bridge ID:

FUND	PH	2024	2025	2026	2027	2028	2029	2030	Phase Total
NH	C	\$0	\$0	\$0	\$32,000,000	\$32,000,000	\$0	\$0	\$64,000,000
FY TOTAL:		\$0	\$0	\$0	\$32,000,000	\$32,000,000	\$0	\$0	\$64,000,000

TEAM 
KENTUCKY[®]

TRANSPORTATION
CABINET

HJR92/CPP PROJECTS LISTING

**2024 COUNTY PRIORITY PROJECTS
FROM HJR 92**

1 OF 8
6/14/2024

COUNTY	DISTRICT	ITEM NUMBER	ROUTE	BMP	EMP	TYPE OF WORK	DESCRIPTION	FUND CODE	PHASE	FISCAL YEAR	AMOUNT
Adair		8 90003	CR-1507	NULL	NULL	RESURFACING(P)	Resurface Coffey Rd	CPP	C	2025	23,000
Adair		8 90007	CR-1293	NULL	NULL	RESURFACING(P)	Resurface Bird Rd	CPP	C	2025	224,000
Adair		8 90028	NULL	NULL	NULL	RESURFACING(P)	City of Columbia Resurface Lancaster Street	CPP	C	2025	17,000
Allen		3 90000	CR-1208	NULL	NULL	RESURFACING(P)	Resurface Blakenship Road	CPP	C	2025	102,000
Anderson		7 90001	CR-1215	NULL	NULL	RESURFACING(P)	Resurface Lick Skillet	CPP	C	2025	175,000
Ballard		1 90001	CR-1315	NULL	NULL	RESURFACING(P)	Resurface Steve Denton	CPP	C	2025	104,000
Barren		3 90001	CR-1187	NULL	NULL	RESURFACING(P)	Resurface Mt Pleasant Road	CPP	C	2025	445,000
Barren		3 90002	CR-1116	NULL	NULL	RESURFACING(P)	Resurface Glover Road	CPP	C	2025	166,000
Barren		3 90003	CR-1187	NULL	NULL	RESURFACING(P)	Resurface Mt Pleasant Road	CPP	C	2025	400,000
Barren		3 90004	CR-1101	NULL	NULL	RESURFACING(P)	Resurface Willie Groce Road	CPP	C	2025	88,000
Barren		3 90006	CR-1419	NULL	NULL	RESURFACING(P)	Resurface Millstown Road	CPP	C	2025	69,000
Barren		3 90021	CS-4097	NULL	NULL	SPOT IMPROVEMENTS(O)	City of Cave City Sink Hole Repair 2nd Street	CPP	C	2025	18,000
Bath		9 90002	CR-1237	NULL	NULL	RESURFACING(P)	Resurface Mill Creek	CPP	C	2025	100,000
Bath		9 90003	CR-1229	NULL	NULL	RESURFACING(P)	Resurface Ridge Road	CPP	C	2025	156,000
Bath		9 90006	CR-1210	NULL	NULL	RESURFACING(P)	Resurface Pergram Road	CPP	C	2025	79,000
Bath		9 90008	CR-1212	NULL	NULL	RESURFACING(P)	Resurface Hart Grove	CPP	C	2025	20,000
Bath		9 90012	CR-1313	NULL	NULL	RESURFACING(P)	Resurface Hickory Road	CPP	C	2025	68,000
Bath		9 90015	CR-1210	NULL	NULL	RESURFACING(P)	Resurface Pergram Road	CPP	C	2025	86,000
Boyle		7 90004	CR-1038	NULL	NULL	RESURFACING(P)	Resurface South Buster Pike	CPP	C	2025	110,000
Bracken		6 90000	CR-1104	NULL	NULL	RESURFACING(P)	Resurface Parina Road	CPP	C	2025	90,000
Bullitt		5 90000	CR-1120	NULL	NULL	RESURFACING(P)	Resurface Woodsdale Road	CPP	C	2025	185,000
Butler		3 90007	CR-1192	NULL	NULL	RESURFACING(P)	Resurface Gilbert Borders	CPP	C	2025	126,000
Butler		3 90008	CR-1296	NULL	NULL	RESURFACING(P)	Resurface Arnold Ridge Road	CPP	C	2025	103,000
Butler		3 90009	CR-1154	NULL	NULL	RESURFACING(P)	Resurface Youngs Ferry Road	CPP	C	2025	180,000
Caldwell		2 90000	CR-1148	NULL	NULL	RESURFACING(P)	Resurface Harmony Church Road	CPP	C	2025	108,000
Caldwell		2 90001	CR-1080	NULL	NULL	RESURFACING(P)	Resurface Holeman Hill Road	CPP	C	2025	162,000

**2024 COUNTY PRIORITY PROJECTS
FROM HJR 92**

2 OF 8
6/14/2024

COUNTY	DISTRICT	ITEM NUMBER	ROUTE	BMP	EMP	TYPE OF WORK	DESCRIPTION	FUND CODE	PHASE	FISCAL YEAR	AMOUNT
Caldwell		2 90003	CR-1074	NULL	NULL	RESURFACING(P)	Resurface Shad Grove Road	CPP	C	2025	115,000
Caldwell		2 90005	CR-1320	NULL	NULL	RESURFACING(P)	Resurface Donaldson Road	CPP	C	2025	209,000
Carlisle		1 90003	CR-1116	NULL	NULL	RESURFACING(P)	Resurface Crider Road	CPP	C	2025	89,000
Carter		9 90020	CR-1002	NULL	NULL	RESURFACING(P)	Resurface Iron Hill Road	CPP	C	2025	95,000
Carter		9 90021	CR-1410	NULL	NULL	RESURFACING(P)	Resurface Prater Road	CPP	C	2025	90,000
Carter		9 90022	CR-1077	NULL	NULL	RESURFACING(P)	Resurface Four Mile Road	CPP	C	2025	137,000
Carter		9 90023	CR-1222	NULL	NULL	RESURFACING(P)	Resurface Powell Hollow Road	CPP	C	2025	63,000
Casey		8 90013	CR-1255	NULL	NULL	RESURFACING(P)	Resurface Canoe Creek Road	CPP	C	2025	175,000
Casey		8 90014	CR-1136	NULL	NULL	RESURFACING(P)	Resurface Black Ridge Road	CPP	C	2025	75,000
Casey		8 90015	CR-1120	NULL	NULL	RESURFACING(P)	Resurface Turkey Creek Road	CPP	C	2025	175,000
Casey		8 90016	CR-1169	NULL	NULL	RESURFACING(P)	Resurface Sloan Fork Road	CPP	C	2025	275,000
Casey		8 90017	CR-1352	NULL	NULL	RESURFACING(P)	Resurface Minor's Branch Road	CPP	C	2025	175,000
Christian		2 90007	CR-1392	NULL	NULL	RESURFACING(P)	Resurface Coal Creek Road	CPP	C	2025	545,000
Clark		7 90011	CR-1130	NULL	NULL	RESURFACING(P)	Resurface Dry Fork Road	CPP	C	2025	279,000
Clark		7 90013	CR-1125	NULL	NULL	RESURFACING(P)	Resurface Howards Creek Road	CPP	C	2025	62,000
Clay		11 90007	CS-1062	NULL	NULL	RESURFACING(P)	City of Manchester Resurface Thorn Hill Road	CPP	C	2025	25,000
Clay		11 90008	CR-1429	NULL	NULL	RESURFACING(P)	Resurface Collins Gibson Road	CPP	C	2025	110,000
Clay		11 90051	CS-1001	NULL	NULL	RESURFACING(P)	Resurface 3rd Street	CPP	C	2025	28,000
Clay		11 90052	CS-1071	NULL	NULL	RESURFACING(P)	Resurface Railroad Avenue	CPP	C	2025	39,000
Clinton		8 90022	CS-1058	NULL	NULL	RESURFACING(P)	City of Burkesville Resurface Herd Street	CPP	C	2025	22,000
Clinton		8 90034	CR-1069	NULL	NULL	RESURFACING(P)	Resurface Joyce Conner Road	CPP	C	2025	25,000
Crittenden		1 90006	CR-1364	NULL	NULL	RESURFACING(P)	Resurface Aunt Jane Tabernacle Road	CPP	C	2025	75,000
Cumberland		8 90041	CR-1132	NULL	NULL	RESURFACING(P)	Resurface Midway Church Road	CPP	C	2025	19,000
Graves		1 90008	CR-1420	NULL	NULL	RESURFACING(P)	Resurface Owens Chapel Road	CPP	C	2025	177,000
Grayson		4 90000	CR-1358	NULL	NULL	RESURFACING(P)	Resurface Blue Creek Road	CPP	C	2025	108,000
Grayson		4 90001	CR-1340	NULL	NULL	RESURFACING(P)	Resurface Blue Creek Road	CPP	C	2025	76,000

**2024 COUNTY PRIORITY PROJECTS
FROM HJR 92**

COUNTY	DISTRICT	ITEM NUMBER	ROUTE	BMP	EMP	TYPE OF WORK	DESCRIPTION	FUND CODE	PHASE	FISCAL YEAR	AMOUNT
Grayson		4 90003	CR-1260	NULL	NULL	RESURFACING(P)	Resurface Hooper Barton Rd	CPP	C	2025	226,000
Green		4 90005	CR-1214	NULL	NULL	RESURFACING(P)	Resurface Matney Road	CPP	C	2025	85,000
Green		4 90006	CR-1169	NULL	NULL	RESURFACING(P)	Resurface Blowing Springs Road	CPP	C	2025	187,000
Green		4 90007	CR-1284	NULL	NULL	RESURFACING(P)	Resurface Gabe-Webb Road	CPP	C	2025	82,000
Green		4 90010	CR-1057	NULL	NULL	RESURFACING(P)	Resurface Elmore Hodges Road	CPP	C	2025	61,000
Green		4 90014	CR-1102	NULL	NULL	RESURFACING(P)	Resurface West Buckner Hill Road	CPP	C	2025	262,000
Greenup		9 90034	CS-3052	NULL	NULL	RESURFACING(P)	City of Russell Resurface Our Lady Way	CPP	C	2025	234,000
Hancock		2 90010	CS-2034	NULL	NULL	RESURFACING(P)	City of Lewisport Resurface Old Mill Road	CPP	C	2025	22,000
Hancock		2 90013	CR-1213	NULL	NULL	RESURFACING(P)	Resurface Crowe Road	CPP	C	2025	171,000
Hardin		4 90016	CR-1297	NULL	NULL	RESURFACING(P)	Resurface Tabbs Hollow Road	CPP	C	2025	320,000
Harlan		11 90009	CR-1453	NULL	NULL	RESURFACING(P)	Resurface Mildred St	CPP	C	2025	17,000
Harlan		11 90011	CR-1133	NULL	NULL	RESURFACING(P)	Resurface Hall St	CPP	C	2025	20,000
Harlan		11 90015	CR-1339	NULL	NULL	RESURFACING(P)	Resurface Brown Court Road	CPP	C	2025	22,000
Hart		4 90018	CR-1096	NULL	NULL	RESURFACING(P)	Resurface DW Meredith Road	CPP	C	2025	50,000
Hickman		1 90010	CR-1050	NULL	NULL	RESURFACING(P)	Resurface Spraggs Rd	CPP	C	2025	27,000
Hickman		1 90011	CR-1213	NULL	NULL	RESURFACING(P)	Resurface Deweese Road	CPP	C	2025	91,000
Hickman		1 90012	CR-1210	NULL	NULL	RESURFACING(P)	Resurface Campbell Rd	CPP	C	2025	98,000
Hickman		1 90013	CR-1224	NULL	NULL	RESURFACING(P)	Resurface Morris Road	CPP	C	2025	41,000
Hickman		1 90014	CR-1126	NULL	NULL	RESURFACING(P)	Resurface Laine Road	CPP	C	2025	31,000
Hickman		1 90015	CR-1156	NULL	NULL	RESURFACING(P)	Resurface Elam Road	CPP	C	2025	22,000
Hickman		1 90016	CR-1042	NULL	NULL	RESURFACING(P)	Resurface Rook Road	CPP	C	2025	20,000
Hickman		1 90017	CR-1129	NULL	NULL	RESURFACING(P)	Resurface Powell Road	CPP	C	2025	16,000
Hopkins		2 90015	CR-1473	NULL	NULL	RESURFACING(P)	Resurface Johnson Island Cemetery Road	CPP	C	2025	118,000
Hopkins		2 90016	CR-1156	NULL	NULL	RESURFACING(P)	Resurface Long Pond Road	CPP	C	2025	62,000
Hopkins		2 90017	CR-1304	NULL	NULL	RESURFACING(P)	Resurface Fox Road	CPP	C	2025	50,000
Hopkins		2 90018	CR-1034	NULL	NULL	RESURFACING(P)	Resurface Frostburg Road	CPP	C	2025	112,000

**2024 COUNTY PRIORITY PROJECTS
FROM HJR 92**

COUNTY	DISTRICT	ITEM NUMBER	ROUTE	BMP	EMP	TYPE OF WORK	DESCRIPTION	FUND CODE	PHASE	FISCAL YEAR	AMOUNT
Hopkins		2 90019	CR-1081	NULL	NULL	RESURFACING(P)	Resurface Irvin Edwards Lane	CPP	C	2025	26,000
Jackson		11 90025	CR-1346	NULL	NULL	RESURFACING(P)	Resurface Black Lick Rd	CPP	C	2025	197,000
Jessamine		7 90015	CR-1225	NULL	NULL	RESURFACING(P)	Resurface Dix Drive	CPP	C	2025	71,000
Johnson		12 90003	CS-1004	NULL	NULL	RESURFACING(P)	City of Paintsville Resurface Riverview Ln	CPP	C	2025	61,000
Johnson		12 90004	CS-1031	NULL	NULL	RESURFACING(P)	City of Paintsville Resurface Jefferson St/10th Ave	CPP	C	2025	40,000
Johnson		12 90012	CR-1122	NULL	NULL	RESURFACING(P)	Resurface Buffalo Pigeon Roost Road	CPP	C	2025	112,000
Johnson		12 90013	CR-1226	NULL	NULL	RESURFACING(P)	Resurface Cantrell Fork Road	CPP	C	2025	104,000
Johnson		12 90014	CR-1063	NULL	NULL	RESURFACING(P)	Resurface Right Fork Burchett Hollow	CPP	C	2025	88,000
Johnson		12 90016	CR-1291	NULL	NULL	RESURFACING(P)	Resurface Rt 580 Subdivision Road	CPP	C	2025	29,000
Johnson		12 90020	CR-1220	NULL	NULL	RESURFACING(P)	Resurface Hilton Hollow Road	CPP	C	2025	62,000
Johnson		12 90021	CR-1235	NULL	NULL	RESURFACING(P)	Resurface Greenrock Fork Road	CPP	C	2025	72,000
Knott		12 90023	CR-1312	NULL	NULL	SPOT IMPROVEMENTS(O)	Bit Patching Middle Quicksand Road	CPP	C	2025	25,000
Knox		11 90030	CR-1053	NULL	NULL	RESURFACING(P)	Resurface Disappointment Hollow Road	CPP	C	2025	53,000
Knox		11 90035	CR-1418	NULL	NULL	RESURFACING(P)	Resurface East Lewis Street	CPP	C	2025	21,000
Knox		11 90055	CS-1062	NULL	NULL	RESURFACING(P)	Resurface Shelby St	CPP	C	2025	28,000
Laurel		11 90036	CR-1075	NULL	NULL	RESURFACING(P)	Resurface Hoskins Lane	CPP	C	2025	53,000
Lawrence		12 90025	CR-1322	NULL	NULL	SPOT IMPROVEMENTS(O)	Patching Bells Trace	CPP	C	2025	89,000
Lee		10 90014	CR-1076	NULL	NULL	RESURFACING(P)	Resurface Old Highway 11	CPP	C	2025	336,000
Leslie		11 90002	CS-1011	NULL	NULL	RESURFACING(P)	City of Hyden Resurface Hickory Street	CPP	C	2025	163,000
Leslie		11 90003	CS-1006	NULL	NULL	SPOT IMPROVEMENTS(O)	City of Hyden Patching Maple Street	CPP	C	2025	46,000
Leslie		11 90004	CS-1002	NULL	NULL	SPOT IMPROVEMENTS(O)	City of Hyden Patching Oak Street	CPP	C	2025	16,000
Leslie		11 90037	CR-1226	NULL	NULL	RESURFACING(P)	Resurface Big Rock Road	CPP	C	2025	72,000
Leslie		11 90038	CR-1113	NULL	NULL	RESURFACING(P)	Resurface Hazelnut Drive	CPP	C	2025	106,000
Leslie		11 90039	CR-1011	NULL	NULL	RESURFACING(P)	Resurface Levi Branch	CPP	C	2025	65,000
Leslie		11 90040	CR-1118	NULL	NULL	RESURFACING(P)	Resurface Long Branch	CPP	C	2025	53,000
Leslie		11 90041	CR-1115	NULL	NULL	RESURFACING(P)	Resurface Crystal Lane	CPP	C	2025	37,000

**2024 COUNTY PRIORITY PROJECTS
FROM HJR 92**

COUNTY	DISTRICT	ITEM NUMBER	ROUTE	BMP	EMP	TYPE OF WORK	DESCRIPTION	FUND CODE	PHASE	FISCAL YEAR	AMOUNT
Leslie		11 90042	CR-1114	NULL	NULL	RESURFACING(P)	Resurface Beech Bottom Road	CPP	C	2025	33,000
Lewis		9 90042	CR-1253	NULL	NULL	RESURFACING(P)	Resurface Pine Valley	CPP	C	2025	52,000
Lewis		9 90043	CR-1249	NULL	NULL	RESURFACING(P)	Resurface Ribolt-Epworth	CPP	C	2025	26,000
Lincoln		8 90046	CR-1136	NULL	NULL	RESURFACING(P)	Resurface Brock Road	CPP	C	2025	74,000
Lincoln		8 90047	CR-1303	NULL	NULL	RESURFACING(P)	Resurface Martins Trail	CPP	C	2025	95,000
Lincoln		8 90048	CR-1408	NULL	NULL	RESURFACING(P)	Resurface Ash Road	CPP	C	2025	58,000
Livingston		1 90019	CR-1280	NULL	NULL	RESURFACING(P)	Resurface Edmonds Lane	CPP	C	2025	20,000
Livingston		1 90020	CR-1123	NULL	NULL	RESURFACING(P)	Resurface Teeny Circle	CPP	C	2025	25,000
Livingston		1 90023	CR-1368	NULL	NULL	RESURFACING(P)	Resurface Birdville Road	CPP	C	2025	40,000
Livingston		1 90024	CR-1066	NULL	NULL	RESURFACING(P)	Resurface Barnett Chapel Road	CPP	C	2025	30,000
Livingston		1 90025	CR-1020	NULL	NULL	RESURFACING(P)	Resurface Farris Spring Road	CPP	C	2025	40,000
Livingston		1 90026	CR-1231	NULL	NULL	RESURFACING(P)	Resurface Bishop Road	CPP	C	2025	30,000
Lyon		1 90027	CR-1003	NULL	NULL	DRAINAGE IMPROVE(P)	Drainage/Chipseal Ausenbaugh Road	CPP	C	2025	34,000
Madison		7 90019	CR-1163	NULL	NULL	RESURFACING(P)	Resurface Maple Dr	CPP	C	2025	16,000
Magoffin		10 90019	CR-1158	NULL	NULL	RESURFACING(P)	Resurface Matt Wireman Cemetery	CPP	C	2025	76,000
Magoffin		10 90025	CR-1007	NULL	NULL	RESURFACING(P)	Resurface Limestone Branch Road	CPP	C	2025	60,000
Magoffin		10 90026	CR-1215	NULL	NULL	RESURFACING(P)	Resurface Howard Branch Road	CPP	C	2025	105,000
Magoffin		10 90031	CR-1213	NULL	NULL	RESURFACING(P)	Resurface Patton Branch Road	CPP	C	2025	60,000
Magoffin		10 90036	CR-1163	NULL	NULL	RESURFACING(P)	Resurface Shady Lane Road	CPP	C	2025	32,000
Magoffin		10 90038	CR-1332	NULL	NULL	RESURFACING(P)	Resurface Whitt Branch Road	CPP	C	2025	24,000
Magoffin		10 90039	CR-1202	NULL	NULL	RESURFACING(P)	Resurface Will Bailey Road	CPP	C	2025	24,000
Martin		12 90027	NULL	NULL	NULL	RESURFACING(P)	Resurface Crum Branch	CPP	C	2025	32,000
McLean		2 90022	CR-1004	NULL	NULL	RESURFACING(P)	Resurface Richland Lane	CPP	C	2025	216,000
McLean		2 90023	CR-1305	NULL	NULL	RESURFACING(P)	Resurface Howards Mill Road	CPP	C	2025	104,000
McLean		2 90024	CR-1130	NULL	NULL	RESURFACING(P)	Resurface City Lane	CPP	C	2025	41,000
McLean		2 90025	CR-1103	NULL	NULL	RESURFACING(P)	Resurface Stroud Levy	CPP	C	2025	34,000

**2024 COUNTY PRIORITY PROJECTS
FROM HJR 92**

COUNTY	DISTRICT	ITEM NUMBER	ROUTE	BMP	EMP	TYPE OF WORK	DESCRIPTION	FUND CODE	PHASE	FISCAL YEAR	AMOUNT
Menifee		10 90042	CR-1201	NULL	NULL	RESURFACING(P)	Resurface Allen Cope	CPP	C	2025	24,000
Menifee		10 90045	CR-1345	NULL	NULL	RESURFACING(P)	Resurface Blackberry	CPP	C	2025	23,000
Menifee		10 90046	CR-1126	NULL	NULL	RESURFACING(P)	Resurface Doc Mullins	CPP	C	2025	84,000
Menifee		10 90047	CR-1008	NULL	NULL	RESURFACING(P)	Resurface Brushy Fork	CPP	C	2025	163,000
Menifee		10 90053	CR-1216	NULL	NULL	RESURFACING(P)	Resurface Arthur Sexton Road	CPP	C	2025	63,000
Mercer		7 90022	CR-1318	NULL	NULL	RESURFACING(P)	Resurface Southworth Rd	CPP	C	2025	51,000
Metcalfe		3 90010	CS-1056	NULL	NULL	RESURFACING(P)	City of Edmonton Resurface Scott Drive	CPP	C	2025	21,000
Metcalfe		3 90012	CS-1013	NULL	NULL	RESURFACING(P)	City of Edmonton Resurface Shirley Street	CPP	C	2025	33,000
Metcalfe		3 90013	CR-1137	NULL	NULL	RESURFACING(P)	Resurface Lone Star Ridge Rd	CPP	C	2025	508,000
Metcalfe		3 90014	CR-1264	NULL	NULL	RESURFACING(P)	Resurface Wilbur Glass Road	CPP	C	2025	182,000
Metcalfe		3 90015	CR-1114	NULL	NULL	RESURFACING(P)	Resurface Reese Hurt Rd	CPP	C	2025	482,000
Monroe		3 90016	CR-1033	NULL	NULL	RESURFACING(P)	Resurface Leatherwood Road	CPP	C	2025	45,000
Monroe		3 90017	CR-1032	NULL	NULL	RESURFACING(P)	Resurface Persimmon Kessler Ridge	CPP	C	2025	72,000
Montgomery		7 90006	CS-2019	NULL	NULL	RESURFACING(P)	City of Camargo Resurface Valleyview Dr	CPP	C	2025	30,000
Montgomery		7 90007	CS-2017	NULL	NULL	RESURFACING(P)	City of Camargo Resurface Gateway Ave	CPP	C	2025	18,000
Montgomery		7 90008	CS-2020	NULL	NULL	RESURFACING(P)	City of Camargo Resurface Camargo Hts Dr	CPP	C	2025	35,000
Montgomery		7 90009	CS-2019	NULL	NULL	RESURFACING(P)	City of Camargo Resurface Valleyview Dr	CPP	C	2025	30,000
Montgomery		7 90010	CS-2017	NULL	NULL	RESURFACING(P)	City of Camargo Resurface Gateway Ave	CPP	C	2025	18,000
Morgan		10 90054	CR-1236	NULL	NULL	RESURFACING(P)	Patching Phills Branch	CPP	C	2025	54,000
Morgan		10 90055	CR-1708	NULL	NULL	RESURFACING(P)	Resurface Robinson Branch	CPP	C	2025	90,000
Muhlenberg		2 90008	CS-1059	NULL	NULL	RESURFACING(P)	City of Greenville Resurface Joyce Ave	CPP	C	2025	52,000
Nelson		4 90019	CR-1034	NULL	NULL	RESURFACING(P)	Resurface Highview Church Road	CPP	C	2025	190,000
Nelson		4 90020	CR-1149	NULL	NULL	RESURFACING(P)	Resurface Eddie Miles Road	CPP	C	2025	174,000
Nelson		4 90021	CR-1035	NULL	NULL	RESURFACING(P)	Resurface Greens Chapel Road	CPP	C	2025	130,000
Nelson		4 90022	CR-1152	NULL	NULL	RESURFACING(P)	Resurface Ritchie Lane	CPP	C	2025	59,000
Nelson		4 90023	CR-1385	NULL	NULL	RESURFACING(P)	Resurface Francis Drive	CPP	C	2025	39,000

**2024 COUNTY PRIORITY PROJECTS
FROM HJR 92**

7 OF 8
6/14/2024

COUNTY	DISTRICT	ITEM NUMBER	ROUTE	BMP	EMP	TYPE OF WORK	DESCRIPTION	FUND CODE	PHASE	FISCAL YEAR	AMOUNT
Nelson		4 90024	CR-1036	NULL	NULL	RESURFACING(P)	Resurface Timber Creek Road	CPP	C	2025	32,000
Nelson		4 90025	CR-1283	NULL	NULL	RESURFACING(P)	Resurface Pembroke Drive	CPP	C	2025	42,000
Nelson		4 90027	CR-1081	NULL	NULL	RESURFACING(P)	Resurface Eastland Drive	CPP	C	2025	31,000
Nelson		4 90029	CR-1081	NULL	NULL	RESURFACING(P)	Resurface McDonald Drive	CPP	C	2025	26,000
Nelson		4 90030	CR-1081	NULL	NULL	RESURFACING(P)	Resurface Hill Street	CPP	C	2025	54,000
Nicholas		9 90046	CR-1209	NULL	NULL	RESURFACING(P)	Resurface Burns Road	CPP	C	2025	139,000
Nicholas		9 90048	CR-1135	NULL	NULL	RESURFACING(P)	Resurface Ratliff Road	CPP	C	2025	97,000
Pendleton		6 90006	CR-1110	NULL	NULL	RESURFACING(P)	Resurface Milford Road	CPP	C	2025	63,000
Perry		10 90008	CS-1016	NULL	NULL	RESURFACING(P)	City of Hazard Resurface Locust St	CPP	C	2025	21,000
Pike		12 90028	CR-1571	NULL	NULL	RESURFACING(P)	Resurface Pigeon Roost	CPP	C	2025	118,000
Pike		12 90029	CR-1981	NULL	NULL	RESURFACING(P)	Resurface Sycamore	CPP	C	2025	118,000
Russell		8 90054	CR-1035	NULL	NULL	RESURFACING(P)	Resurface Yellow Apple Ridge Road	CPP	C	2025	144,000
Russell		8 90055	CR-1393	NULL	NULL	RESURFACING(P)	Resurface Little Clifty Creek Road	CPP	C	2025	79,000
Russell		8 90057	CR-1282	NULL	NULL	RESURFACING(P)	Resurface Melson Ridge Road	CPP	C	2025	153,000
Scott		7 90023	CR-1124	NULL	NULL	RESURFACING(P)	Resurface Triport Road	CPP	C	2025	480,000
Simpson		3 90020	CR-1040	NULL	NULL	RESURFACING(P)	Resurface Evans Rd	CPP	C	2025	77,000
Spencer		5 90002	CR-1049	NULL	NULL	RESURFACING(P)	Resurface Houghlin Road	CPP	C	2025	93,000
Spencer		5 90006	CR-1162	NULL	NULL	RESURFACING(P)	Resurface Shultz Lane	CPP	C	2025	68,000
Spencer		5 90010	CR-1047	NULL	NULL	RESURFACING(P)	Resurface Cooks Lane	CPP	C	2025	116,000
Trimble		5 90018	CR-1119	NULL	NULL	RESURFACING(P)	Resurface Daugherty Creek Road	CPP	C	2025	147,000
Union		2 90031	CR-1096	NULL	NULL	RESURFACING(P)	Resurface T Frank Wathen Road	CPP	C	2025	26,000
Washington		4 90032	CR-1004	NULL	NULL	RESURFACING(P)	Resurface White Hall Road	CPP	C	2025	210,000
Washington		4 90034	CR-1158	NULL	NULL	RESURFACING(P)	Resurface Old Perryville Road	CPP	C	2025	51,000
Wayne		8 90029	CS-1110	NULL	NULL	RESURFACING(P)	City of Monticello Resurface Alexander Street	CPP	C	2025	12,000
Wayne		8 90068	CR-1307	NULL	NULL	RESURFACING(P)	Resurface Morris Hill	CPP	C	2025	54,000
Wayne		8 90074	CR-1137	NULL	NULL	RESURFACING(P)	Resurface Parmleysville Road	CPP	C	2025	124,000

**2024 COUNTY PRIORITY PROJECTS
FROM HJR 92**

COUNTY	DISTRICT	ITEM NUMBER	ROUTE	BMP	EMP	TYPE OF WORK	DESCRIPTION	FUND CODE	PHASE	FISCAL YEAR	AMOUNT
Webster		2 90033	CR-1301	NULL	NULL	RESURFACING(P)	Resurface Burnt Mill Road	CPP	C	2025	91,000
Webster		2 90034	CR-1146	NULL	NULL	RESURFACING(P)	Resurface Vanderburg Lisman	CPP	C	2025	317,000
Webster		2 90035	CR-1247	NULL	NULL	RESURFACING(P)	Resurface West Elm	CPP	C	2025	91,000
Webster		2 90036	CR-1260	NULL	NULL	RESURFACING(P)	Resurface Smith Brantly	CPP	C	2025	162,000
Webster		2 90037	CR-1124	NULL	NULL	RESURFACING(P)	Resurface Old Dixon Slaughters	CPP	C	2025	228,000
Webster		2 90038	CR-1128	NULL	NULL	RESURFACING(P)	Resurface Gooch Jones	CPP	C	2025	125,000
Webster		2 90039	CR-3133	NULL	NULL	RESURFACING(P)	Resurface Baptist Hill	CPP	C	2025	96,000
Webster		2 90040	CR-1107	NULL	NULL	RESURFACING(P)	Resurface Ritz Road	CPP	C	2025	98,000
Webster		2 90041	CR-1029	NULL	NULL	RESURFACING(P)	Resurface JZ Shelton	CPP	C	2025	108,000
Webster		2 90042	CR-1056	NULL	NULL	RESURFACING(P)	Resurface Poole Mill Road	CPP	C	2025	62,000
Whitley		11 90043	CR-1792	NULL	NULL	RESURFACING(P)	Resurface Oak Dale Road	CPP	C	2025	30,000
Whitley		11 90044	CR-1434	NULL	NULL	RESURFACING(P)	Resurface Rosetown Church Road	CPP	C	2025	90,000
Whitley		11 90045	CR-1240	NULL	NULL	RESURFACING(P)	Resurface Lydia Haun	CPP	C	2025	49,000
Whitley		11 90048	CR-1445	NULL	NULL	RESURFACING(P)	Resurface Brays Chapel	CPP	C	2025	87,000
Whitley		11 90049	CR-1208	NULL	NULL	RESURFACING(P)	Resurface Tiny Branch Road	CPP	C	2025	287,000
Woodford		7 90025	CR-1106	NULL	NULL	RESURFACING(P)	Resurface Dry Ridge Road	CPP	C	2025	95,000
Woodford		7 90026	CR-1004	NULL	NULL	RESURFACING(P)	Resurface Paynes Mill Road	CPP	C	2025	115,000
Woodford		7 90027	CR-1004	NULL	NULL	RESURFACING(P)	Resurface Paynes Mill Road	CPP	C	2025	95,000



TRANSPORTATION
CABINET

transportation.ky.gov

200 Mero Street
Frankfort, KY 40622