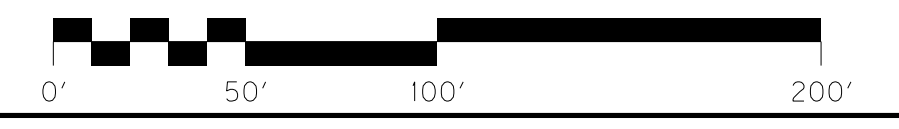


**PRELIMINARY
SUBJECT TO CHANGE**

(P 134)
NAROLA LLC

BENCHMARK:
MON. 103
STA. 521+00.29
IRON PIN W/ CAP
52.34' RT



SCALE: 1"=50'

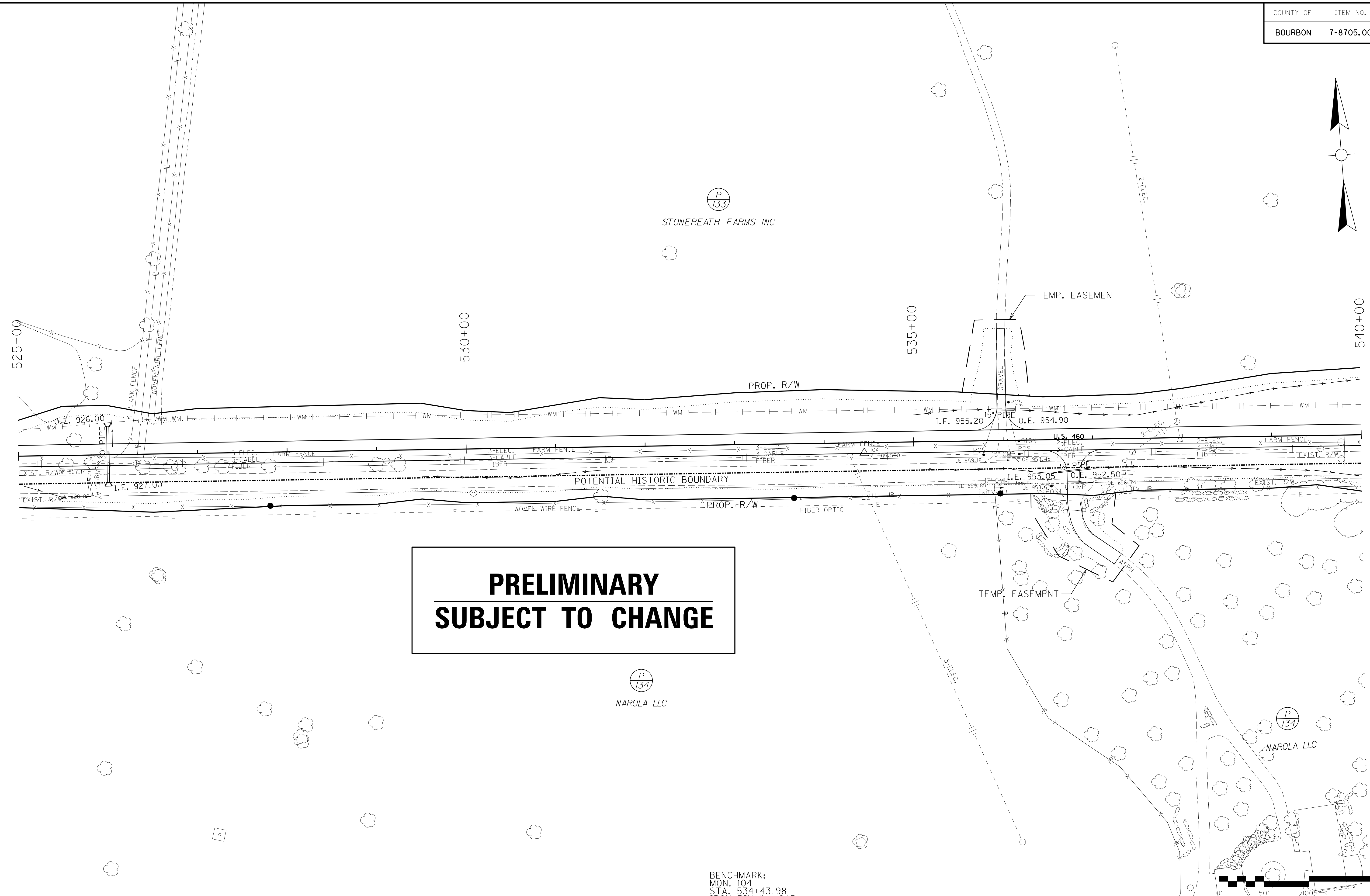
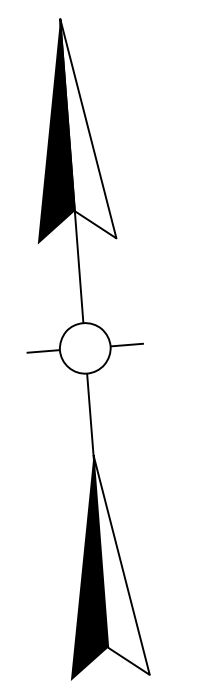
STA. 510+00 TO STA. 525+00

FILE NAME: J:\1313\ROADWAY\PLAN\SHEETS\PS 510+00.DGN

USER: mwirtzberger
DATE PLOTTED: November 5, 2018

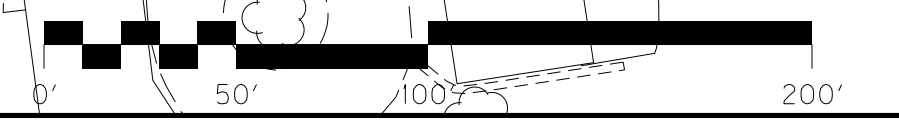
E-SHEET NAME:

MicroStation v8.11.9.357



**PRELIMINARY
SUBJECT TO CHANGE**

BENCHMARK:
MON. 104
STA. 534+43.98
IRON PIN W/ CAP
11.58' RT



SCALE: 1"=50'

STA. 525+00 TO STA. 540+00

FILE NAME: J:\1313\ROADWAY PLAN SHEETS\PS 525+00.DGN

USER: mwirtzberger
DATE PLOTTED: November 5, 2018

E-SHEET NAME:

MicroStation v8.11.9.357

P
133

STONEREATH FARMS INC

P
134

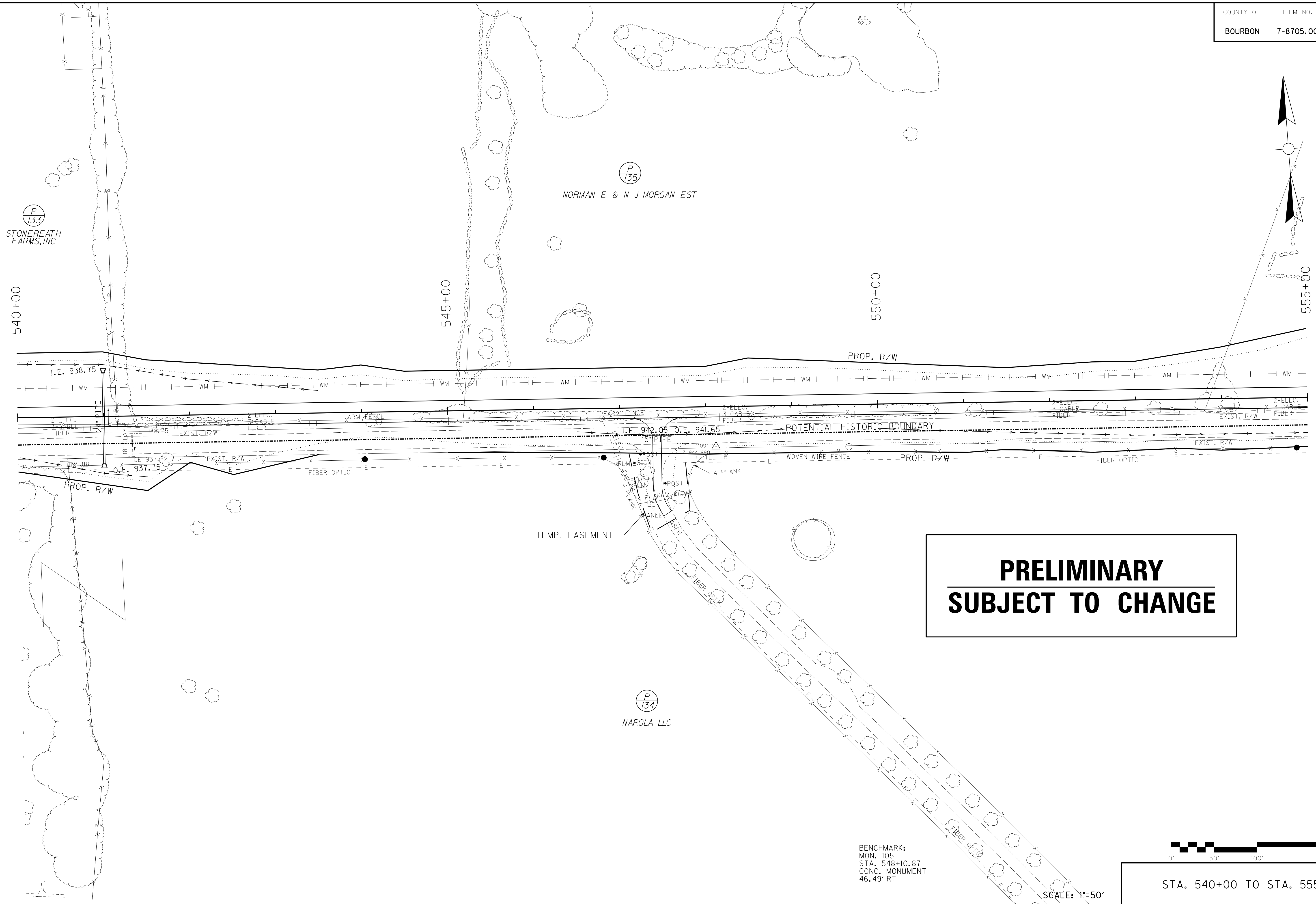
NAROLA LLC

P
134

NAROLA LLC

COUNTY OF	ITEM NO.	SHEET NO.
BOURBON	7-8705.00	RII

MicroStation v8.11.9.357 E-SHEET NAME: USER: mwirtzberger DATE PLOTTED: November 5, 2018 FILE NAME: J:\1313\ROADWAY PLAN SHEETS\PS 540+00.DGN



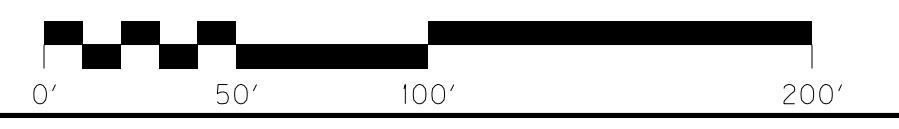
P
133
STONEREATH
FARMS, INC

P
135
NORMAN E & N J MORGAN EST

P
134
NAROLA LLC

**PRELIMINARY
SUBJECT TO CHANGE**

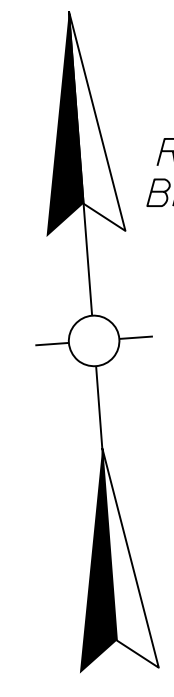
BENCHMARK:
MON. 105
STA. 548+10.87
CONC. MONUMENT
46.49' RT



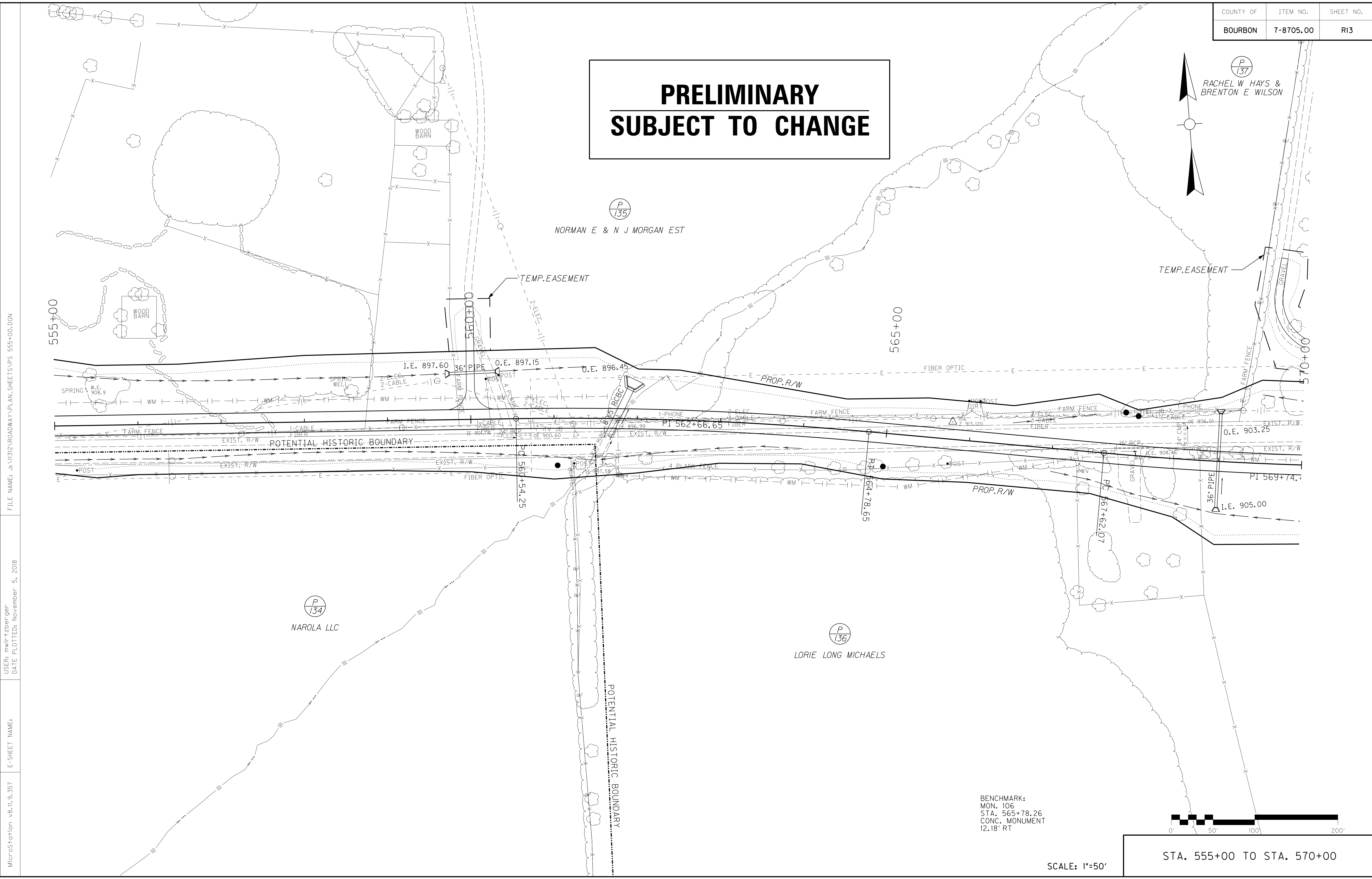
STA. 540+00 TO STA. 555+00

SCALE: 1"=50'

PRELIMINARY SUBJECT TO CHANGE

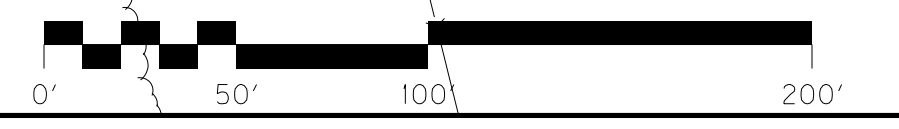


 P
137
 RACHEL W HAYS &
 BRENTON E WILSON



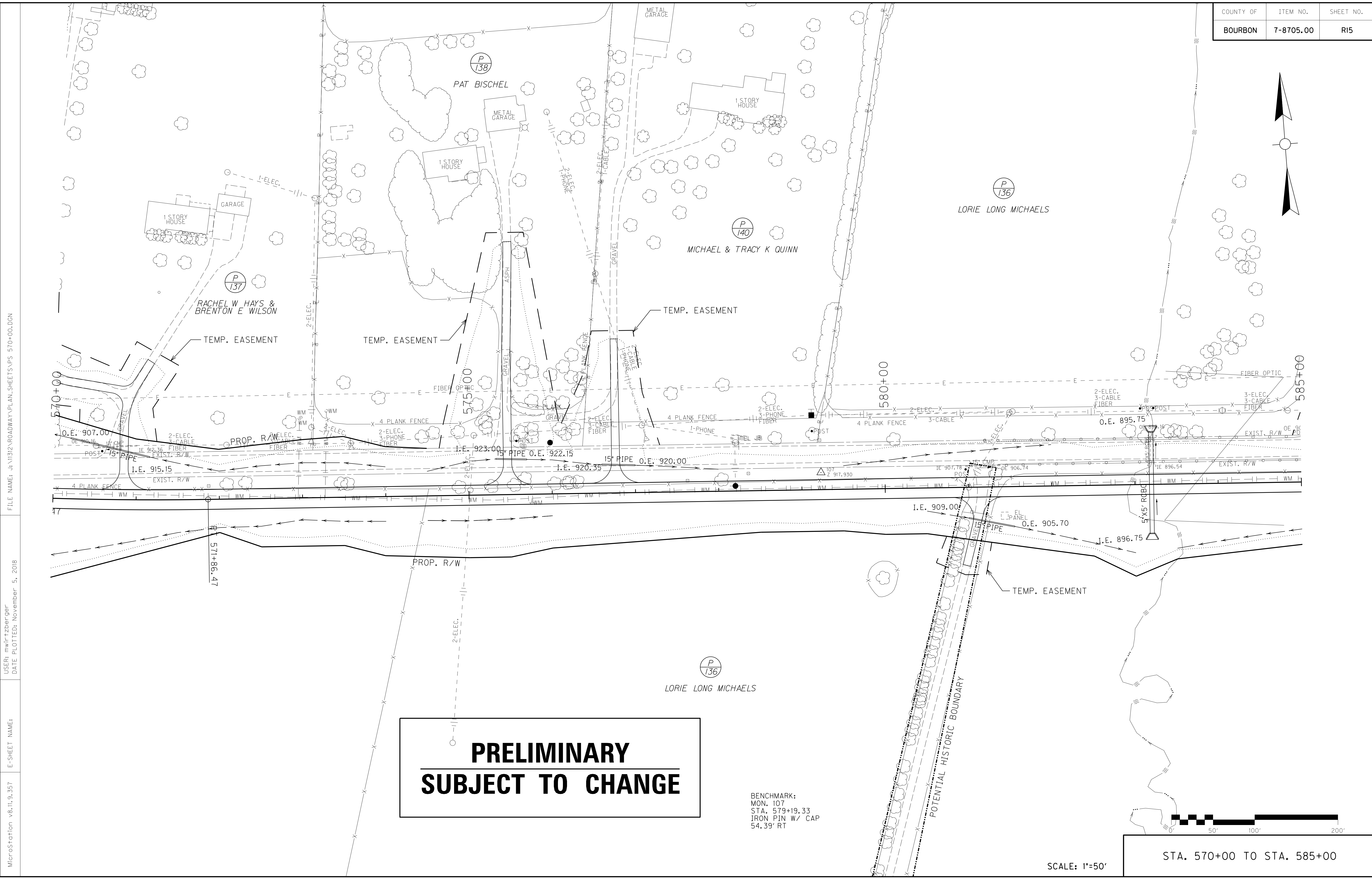
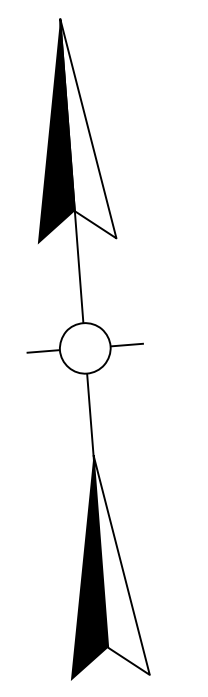
FILE NAME: J:\1313\ROADWAY PLAN SHEETS\PS 555+00.DGN
 USER: mwirtzberger
 DATE PLOTTED: November 5, 2018
 E-SHEET NAME:
 MicroStation v8.11.9.357

BENCHMARK:
 MON. 106
 STA. 565+78.26
 CONC. MONUMENT
 12.18' RT



SCALE: 1"=50'

STA. 555+00 TO STA. 570+00



**PRELIMINARY
SUBJECT TO CHANGE**

BENCHMARK:
MON. 107
STA. 579+19.33
IRON PIN W/ CAP
54.39' RT



SCALE: 1"=50'

STA. 570+00 TO STA. 585+00

FILE NAME: J:\1313\ROADWAY\PLAN\SHEETS\PS 570+00.DGN

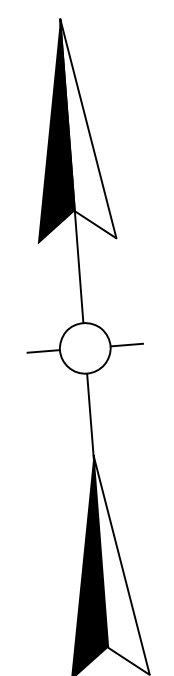
USER: mwirtzberger
DATE PLOTTED: November 5, 2018

E-SHEET NAME:

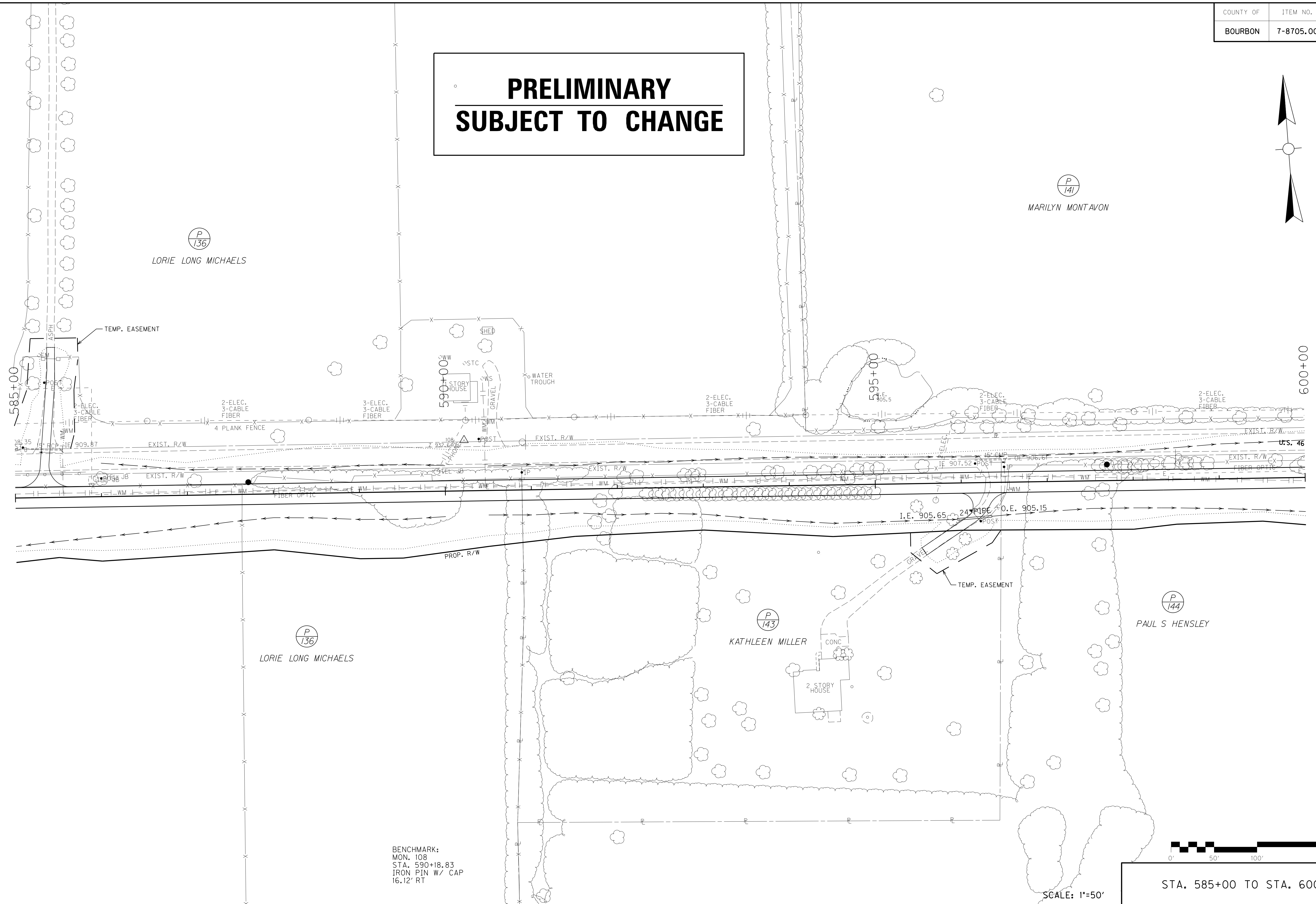
MicroStation v8.11.9.357

COUNTY OF	ITEM NO.	SHEET NO.
BOURBON	7-8705.00	R17

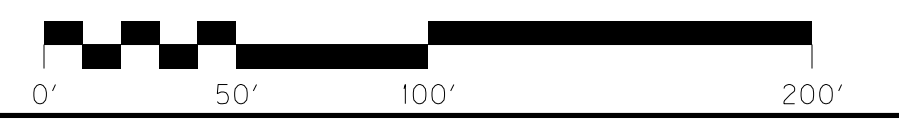
**PRELIMINARY
SUBJECT TO CHANGE**



FILE NAME: J:\1313\ROADWAY\PLAN\SHEETS\PS 585+00.DGN
 USER: mwirtzberger
 DATE PLOTTED: November 5, 2018
 E-SHEET NAME:
 MicroStation v8.11.9.357

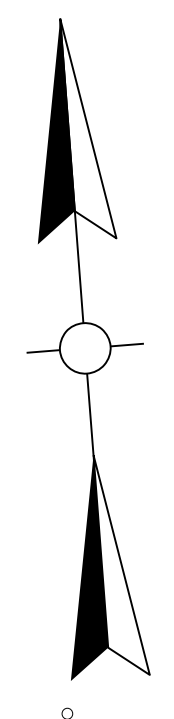


BENCHMARK:
 MON. 108
 STA. 590+18.83
 IRON PIN W/ CAP
 16.12' RT

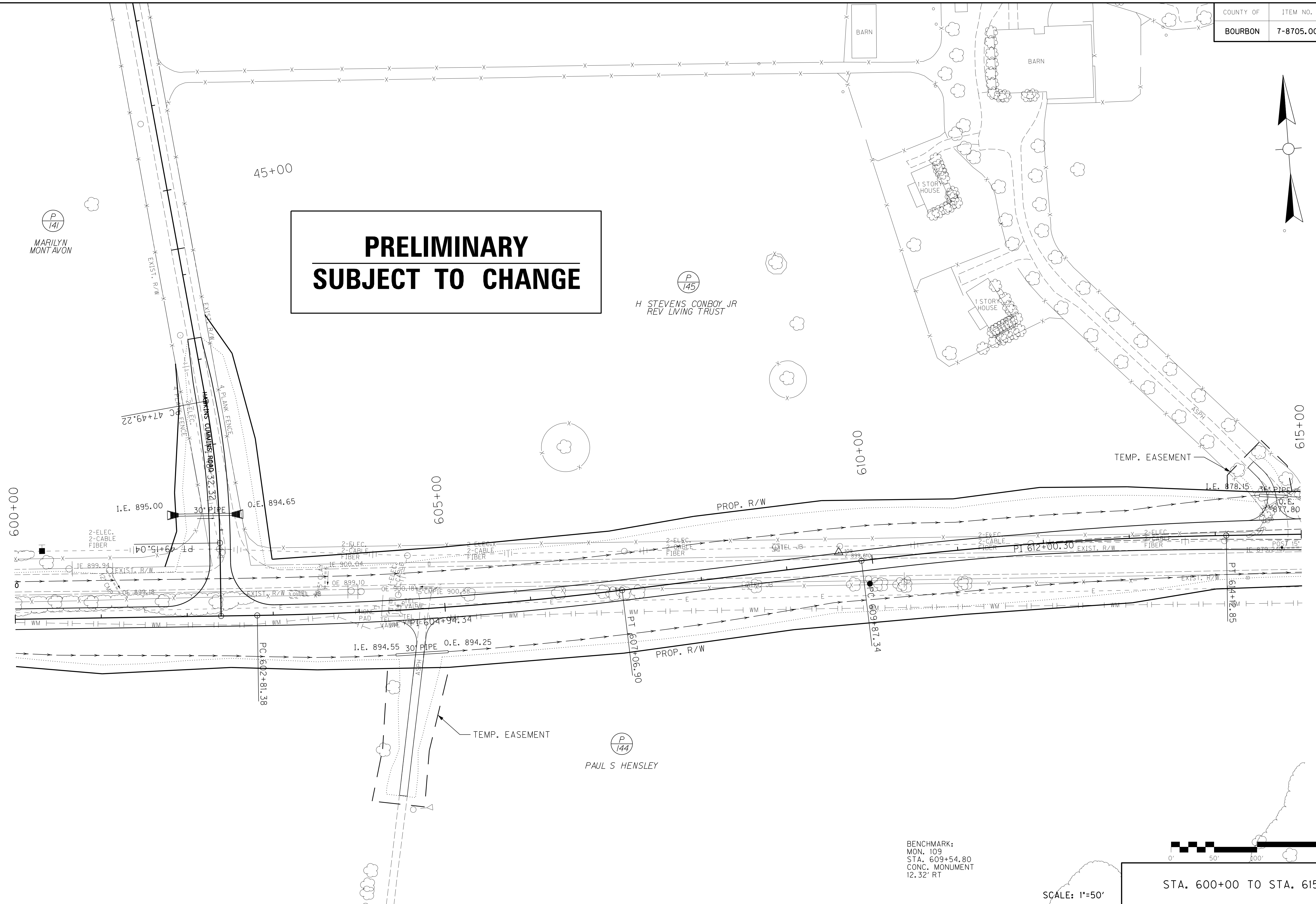


SCALE: 1"=50'

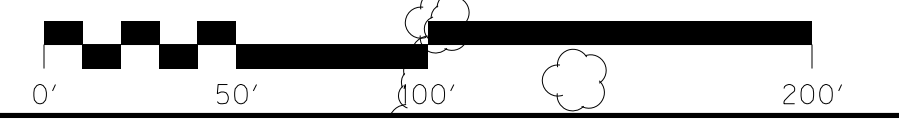
STA. 585+00 TO STA. 600+00



**PRELIMINARY
SUBJECT TO CHANGE**



BENCHMARK:
MON. 109
STA. 609+54.80
CONC. MONUMENT
12.32' RT

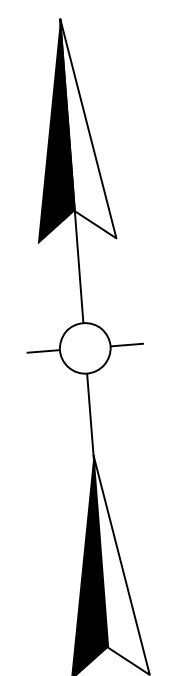


SCALE: 1"=50'

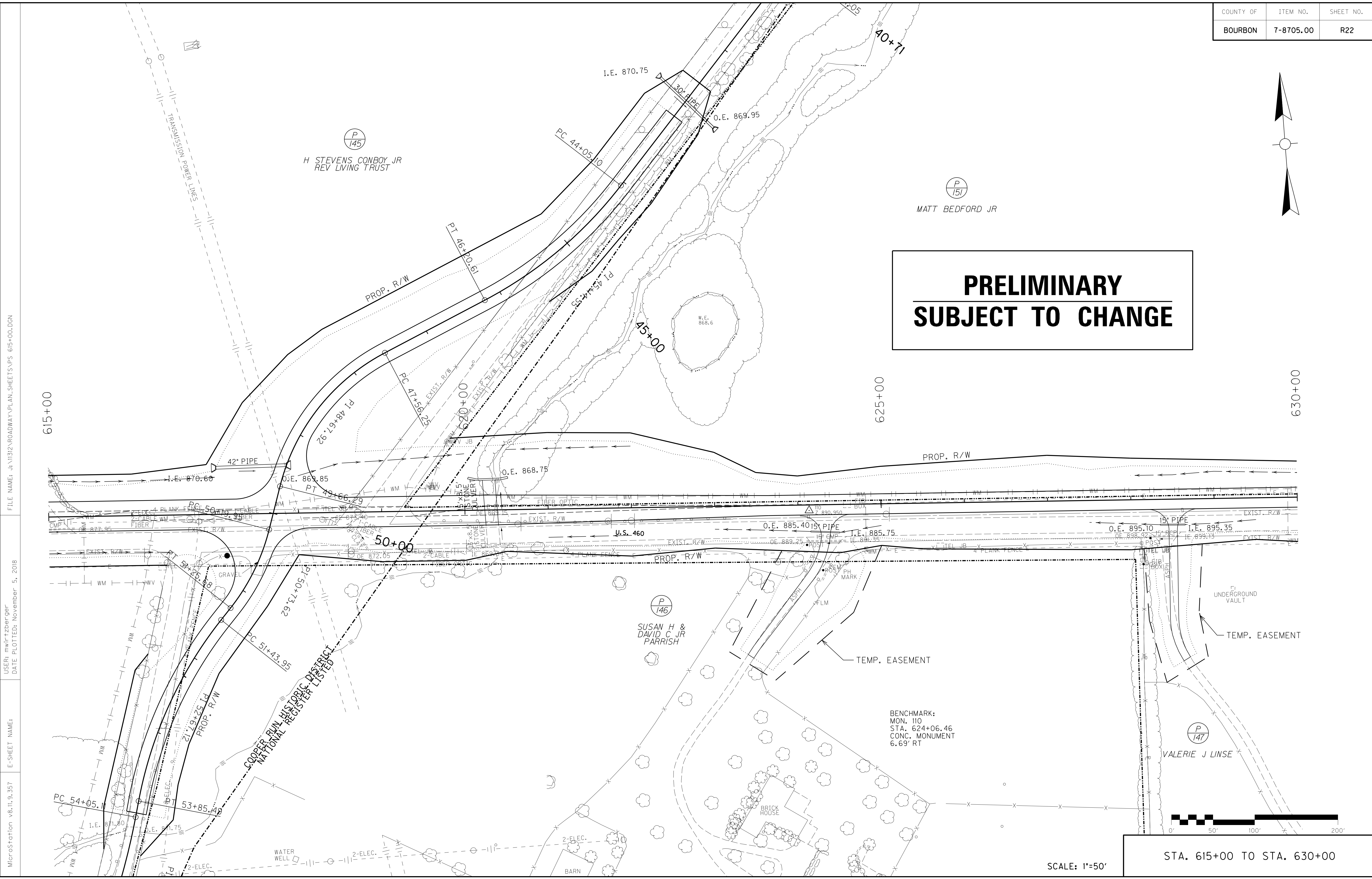
STA. 600+00 TO STA. 615+00

FILE NAME: J:\1313\ROADWAY\PLAN\SHEETS\PS 600+00.DGN
 USER: mwirtzberger
 DATE PLOTTED: November 5, 2018
 E-SHEET NAME:
 MicroStation v8.11.9.357

COUNTY OF	ITEM NO.	SHEET NO.
BOURBON	7-8705.00	R22



**PRELIMINARY
SUBJECT TO CHANGE**



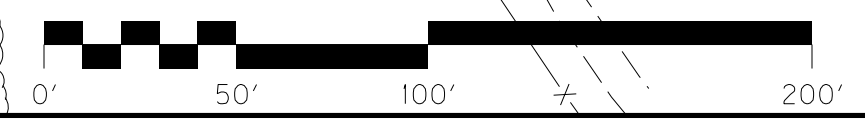
FILE NAME: J:\1313\ROADWAY\PLAN\SHEETS\PS 615+00.DGN

USER: mwirtzberger
DATE PLOTTED: November 5, 2018

E-SHEET NAME:

MicroStation v8.11.9.357

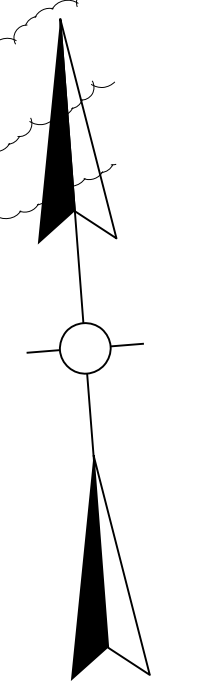
BENCHMARK:
MON. 110
STA. 624+06.46
CONC. MONUMENT
6.69' RT



SCALE: 1"=50'

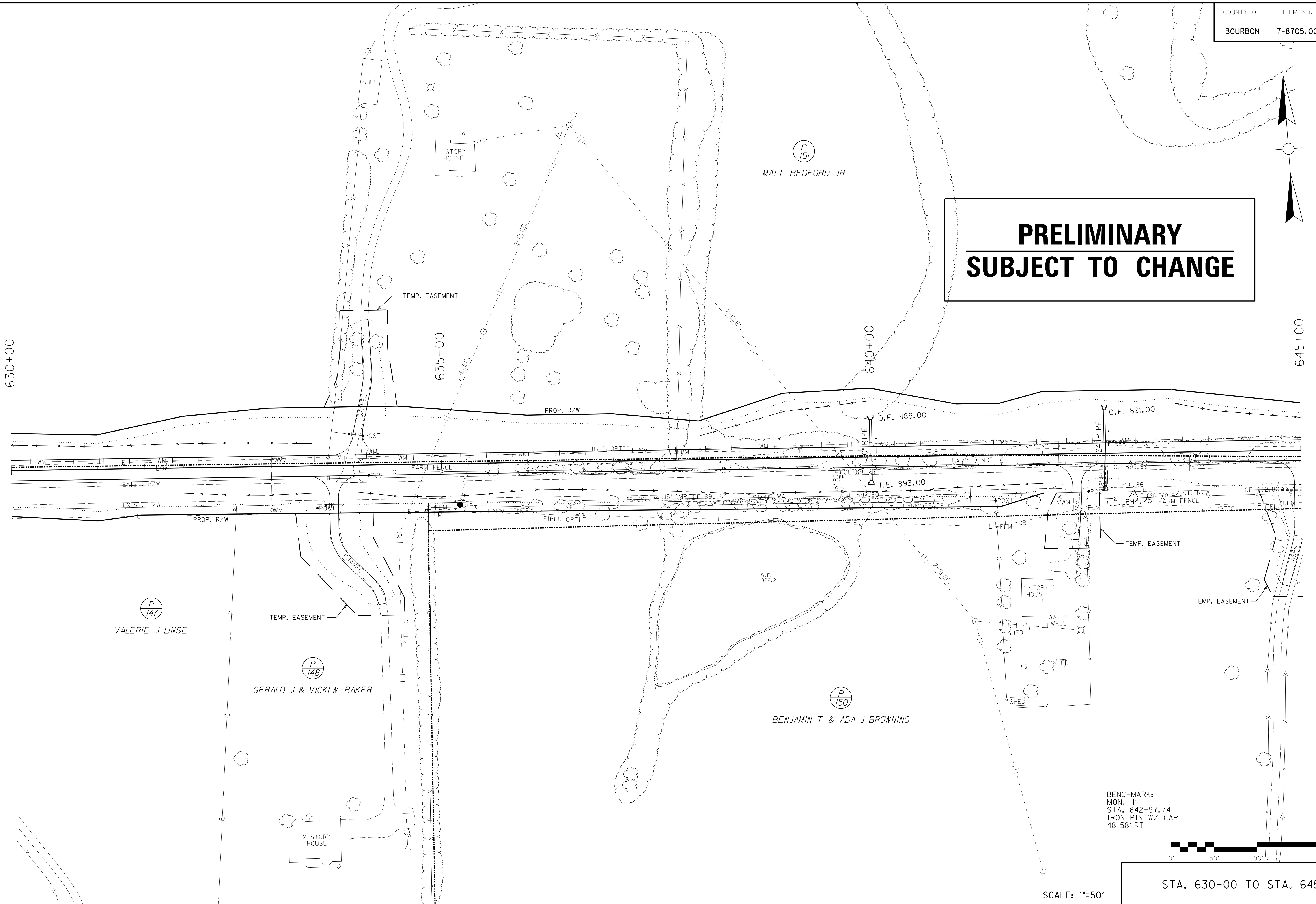
STA. 615+00 TO STA. 630+00

COUNTY OF	ITEM NO.	SHEET NO.
BOURBON	7-8705.00	R24

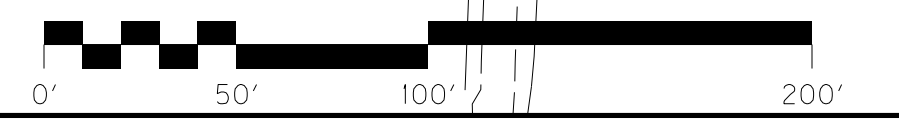


**PRELIMINARY
SUBJECT TO CHANGE**

FILE NAME: J:\1313\ROADWAY\PLAN\SHEETS\PS 630+00.DGN
 USER: mwirtzberger
 DATE PLOTTED: November 5, 2018
 E-SHEET NAME:
 MicroStation v8.11.9.357



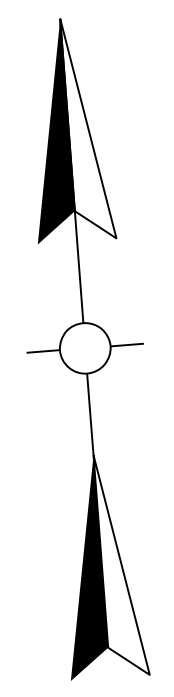
BENCHMARK:
 MON. III
 STA. 642+97.74
 IRON PIN W/ CAP
 48.58' RT



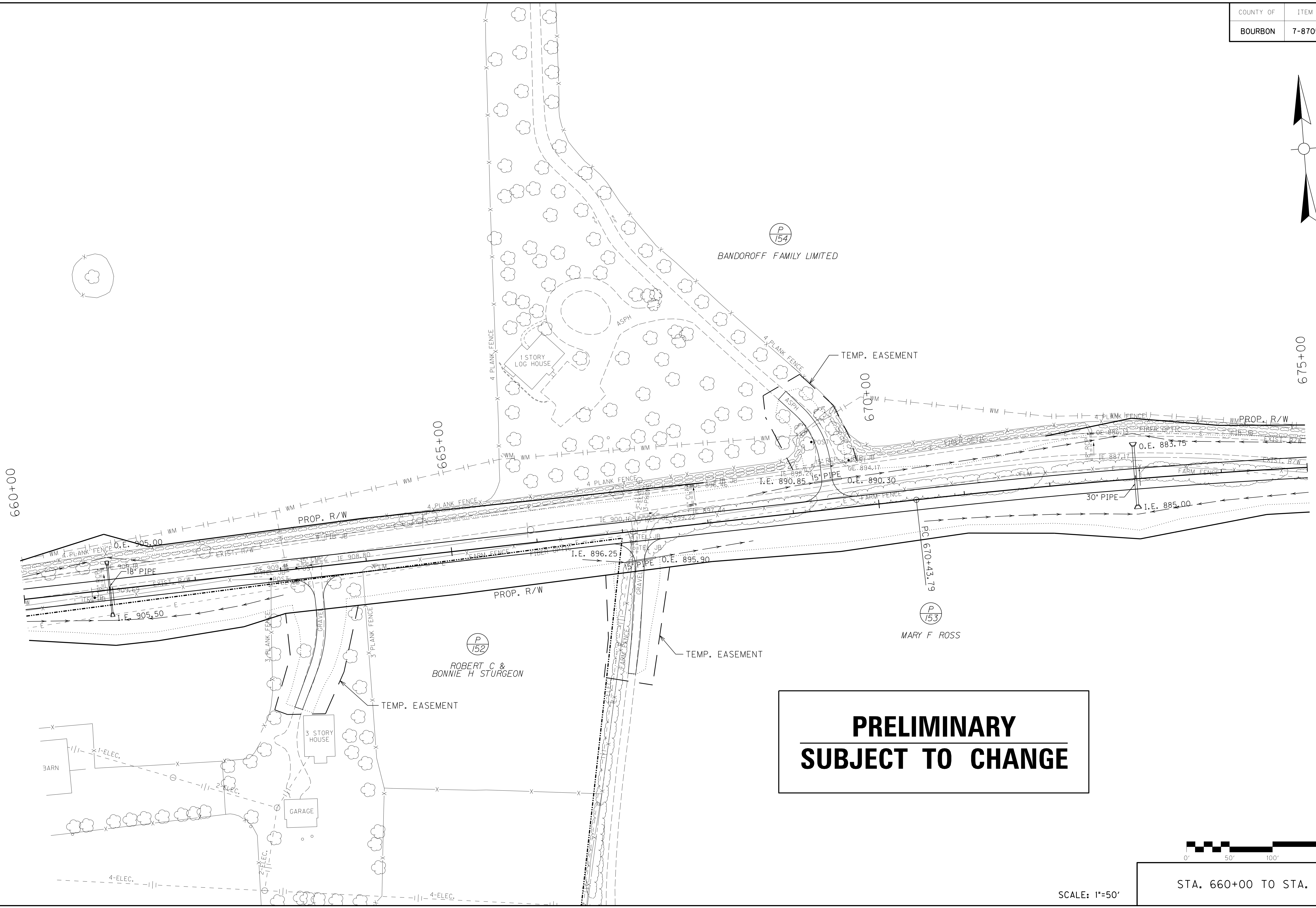
SCALE: 1"=50'

STA. 630+00 TO STA. 645+00

COUNTY OF	ITEM NO.	SHEET NO.
BOURBON	7-8705.00	R28



FILE NAME: J:\1313\ROADWAY\PLAN\SHEETS\PS 660+00.DGN
 USER: mwirtzberger
 DATE PLOTTED: November 5, 2018
 E-SHEET NAME:
 MicroStation v8.11.9.357



**PRELIMINARY
SUBJECT TO CHANGE**

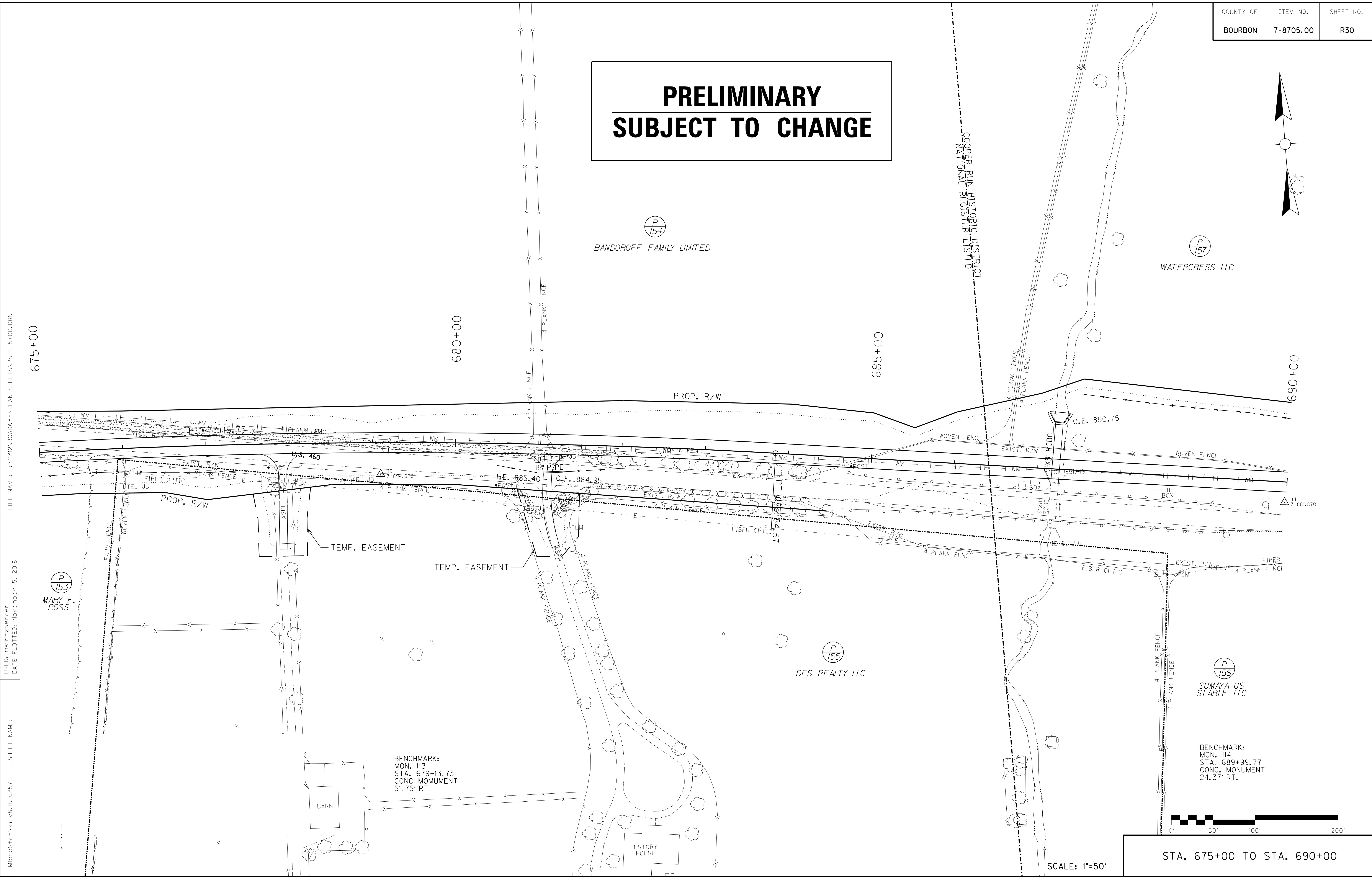
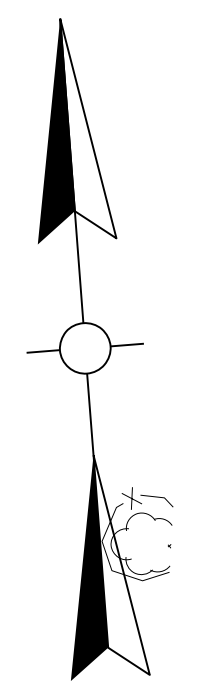


SCALE: 1"=50'

STA. 660+00 TO STA. 675+00

COUNTY OF	ITEM NO.	SHEET NO.
BOURBON	7-8705.00	R30

**PRELIMINARY
SUBJECT TO CHANGE**



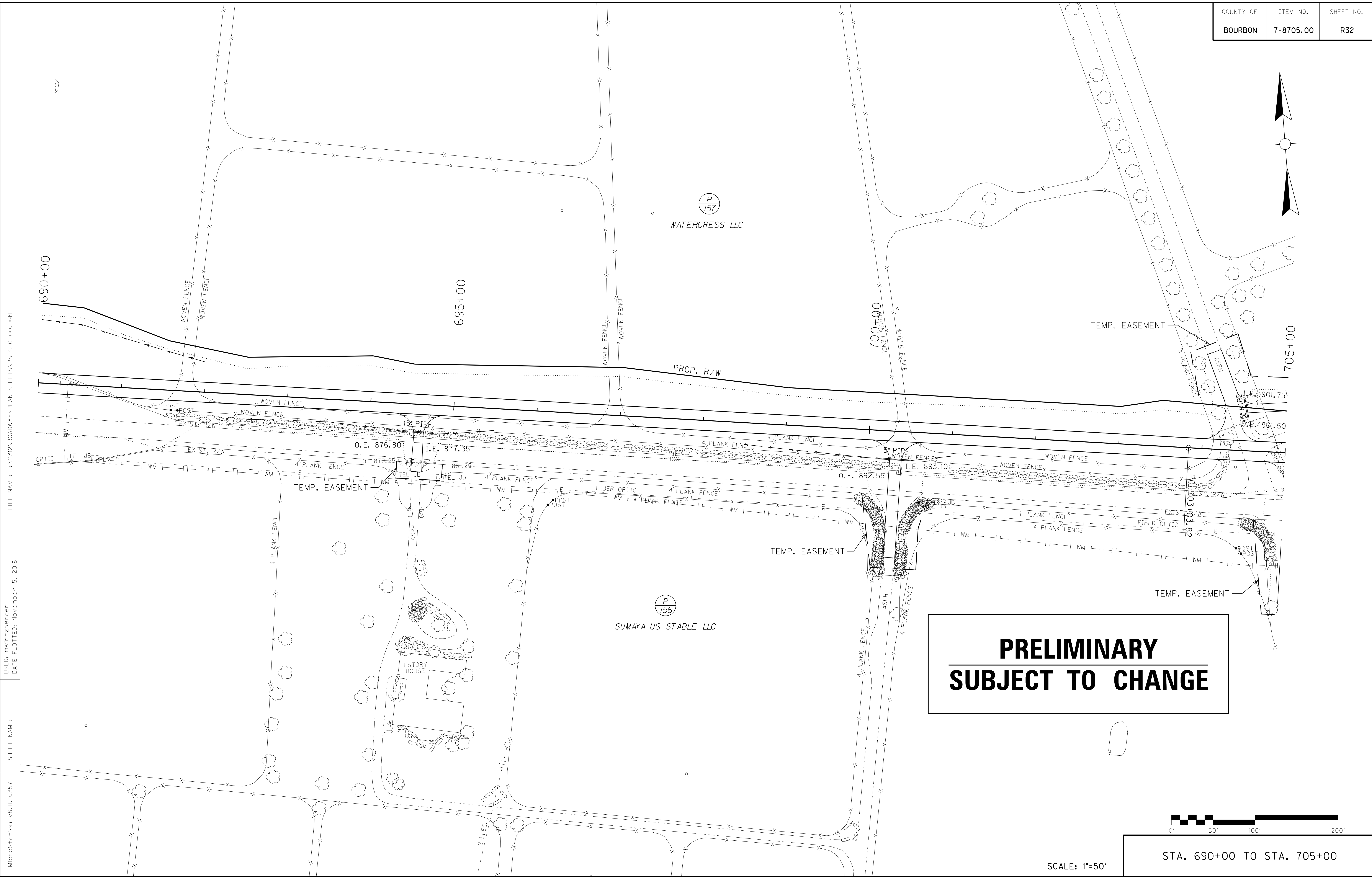
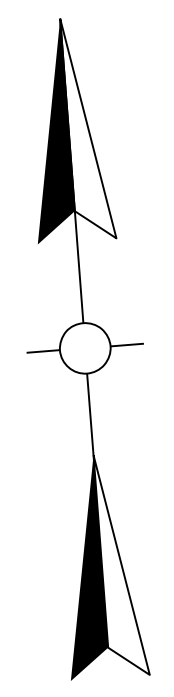
FILE NAME: J:\1313\ROADWAY\PLAN SHEETS\PS 675+00.DGN

USER: mwirtzberger
DATE PLOTTED: November 5, 2018

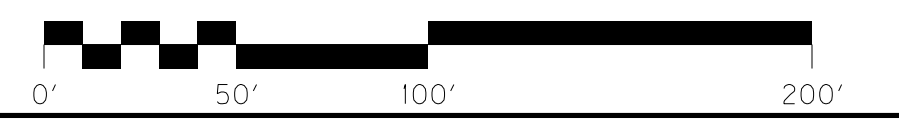
E-SHEET NAME:

MicroStation v8.11.9.357

SCALE: 1"=50'
STA. 675+00 TO STA. 690+00



**PRELIMINARY
SUBJECT TO CHANGE**



SCALE: 1"=50'

STA. 690+00 TO STA. 705+00

FILE NAME: J:\1313\ROADWAY PLAN SHEETS\PS 690+00.DGN

USER: mwirtzberger
DATE PLOTTED: November 5, 2018

E-SHEET NAME:

MicroStation v8.11.9.357

P
157
WATERCRESS LLC

P
156
SUMAYA US STABLE LLC

1 STORY HOUSE

690+00

695+00

700+00

705+00

TEMP. EASEMENT

TEMP. EASEMENT

TEMP. EASEMENT

O.E. 876.80

I.E. 877.35

O.E. 892.55

I.E. 893.10

I.E. 901.75

O.E. 901.50

2 ELEC.

ASPH

ASPH

OPTIC

TEL JB

FEM

WM

E

WM

E

WM

E

WM

E

WM

E

WM

E

WM

E

WM

E

WM

E

WM

E

WM

E

WM

E

WM

E

WM

E

WM

E

WM

E

WM

E

WM

E

WM

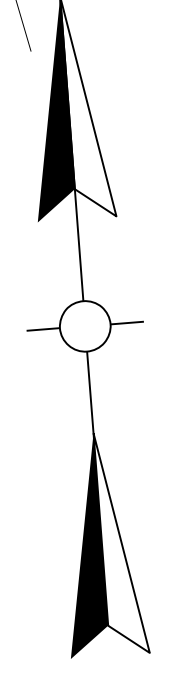
E

WM

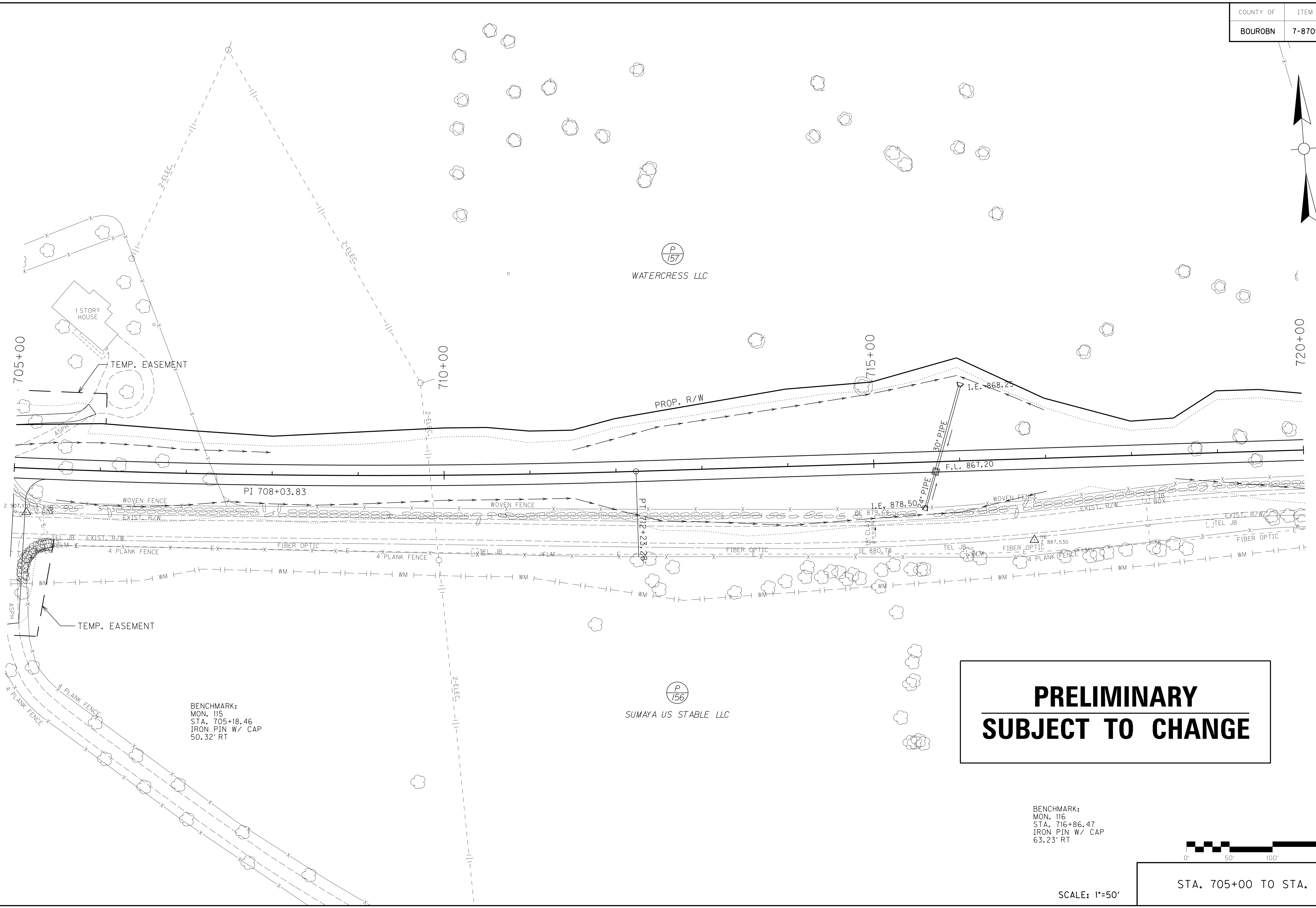
E

WM

COUNTY OF	ITEM NO.	SHEET NO.
BOUROBN	7-8705.00	R34



FILE NAME: J:\1313\ROADWAY\PLAN\SHEETS\PS 705+00.DGN
 USER: mwirtzberger
 DATE PLOTTED: November 5, 2018
 E-SHEET NAME:
 MicroStation v8.11.9.357



BENCHMARK:
 MON. 115
 STA. 705+18.46
 IRON PIN W/ CAP
 50.32' RT

**PRELIMINARY
 SUBJECT TO CHANGE**

BENCHMARK:
 MON. 116
 STA. 716+86.47
 IRON PIN W/ CAP
 63.23' RT

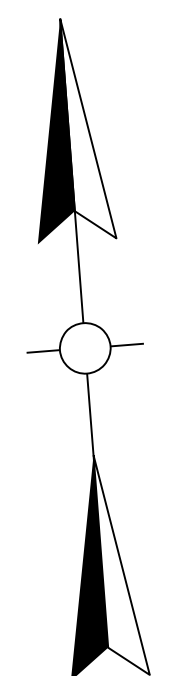


SCALE: 1"=50'

STA. 705+00 TO STA. 720+00

COUNTY OF	ITEM NO.	SHEET NO.
BOURBON	7-8705.00	R36

**PRELIMINARY
SUBJECT TO CHANGE**



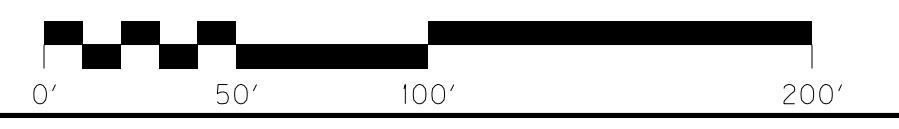
(P/160)
MLM ROSE LLC

(P/157)
WATERCRESS LLC

(P/158)
AUSTIN S PAUL

(P/156)
SUMAYA US STABLE LLC

BENCHMARK:
MON. 117
STA. 733+69.76
CONC. MONUMENT
12.96' RT.



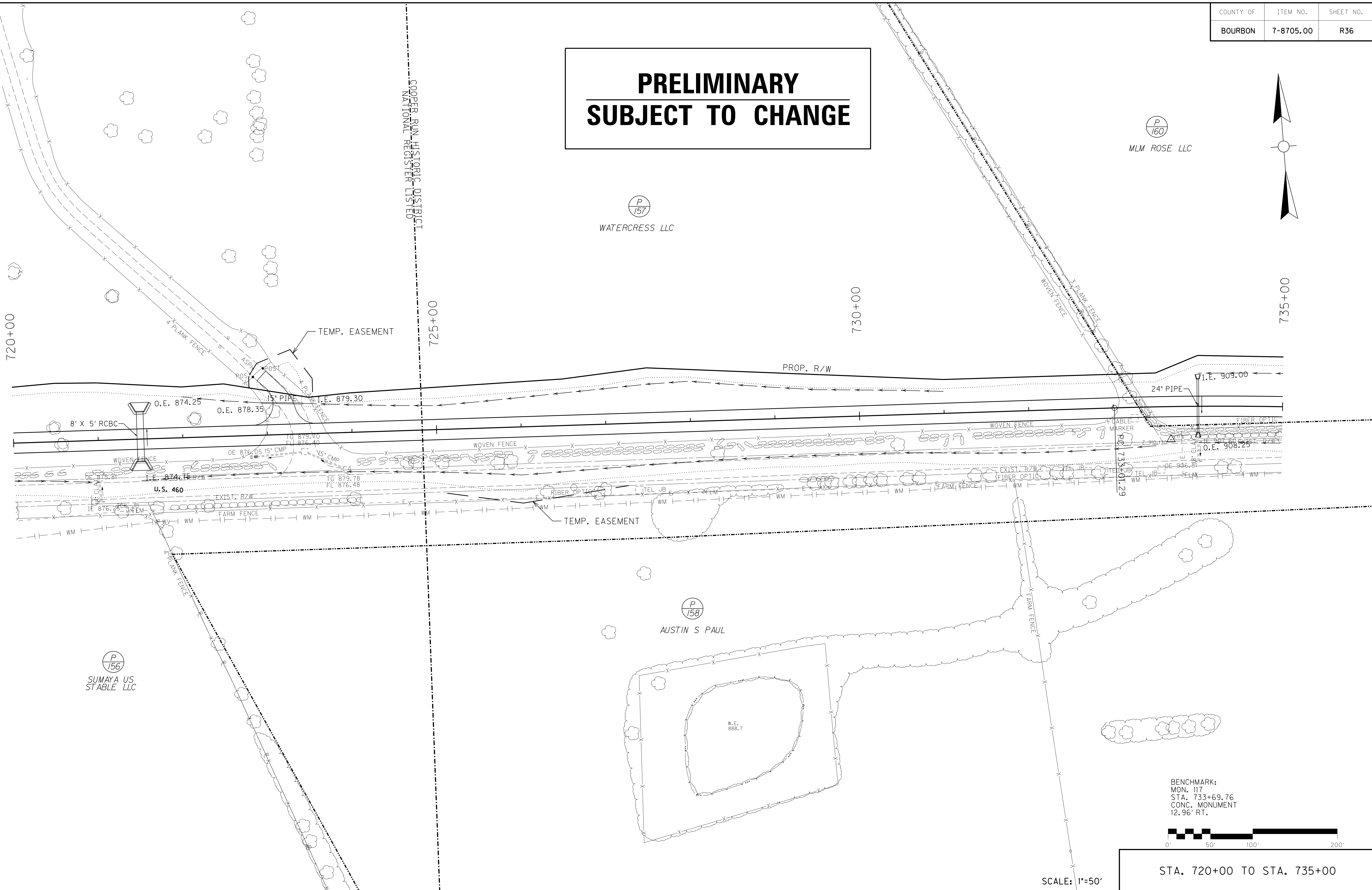
SCALE: 1"=50'
STA. 720+00 TO STA. 735+00

FILE NAME: J:\1313\ROADWAY\PLAN\SHEETS\PS 720+00.DGN

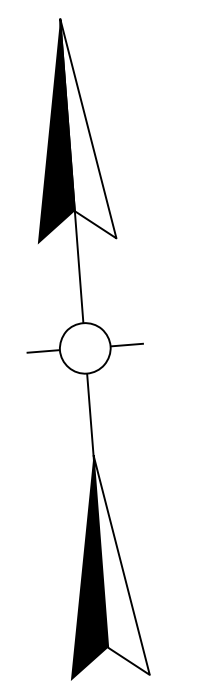
USER: mwirtzberger
DATE PLOTTED: November 5, 2018

E-SHEET NAME:

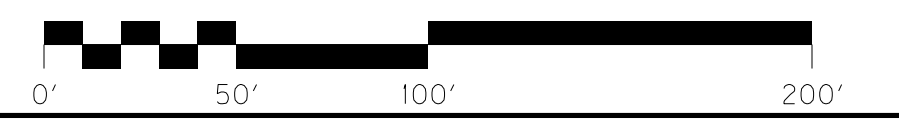
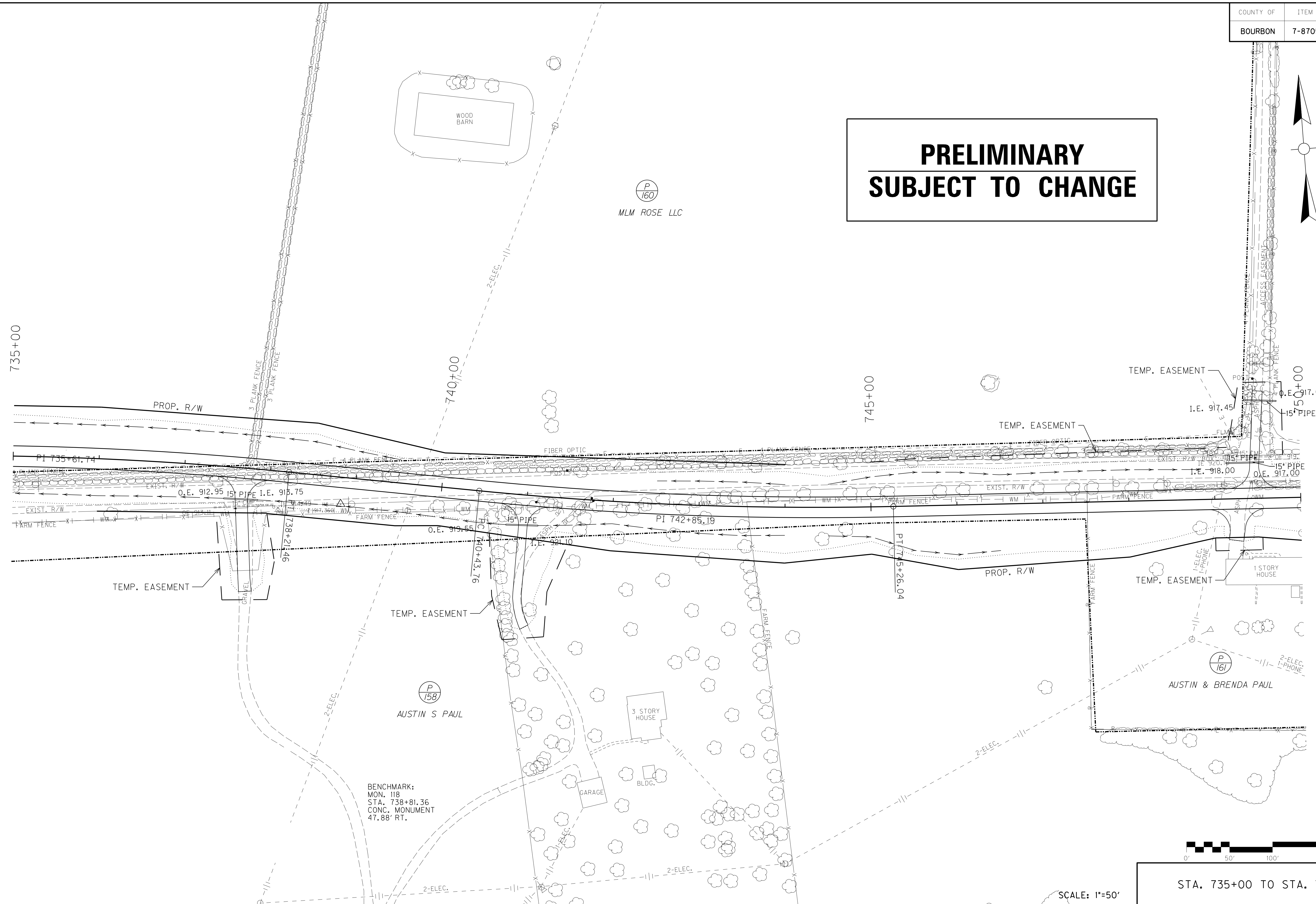
MicroStation v8.11.9.357



**PRELIMINARY
SUBJECT TO CHANGE**



FILE NAME: J:\1313\ROADWAY\PLAN\SHEETS\PS 735+00.DGN
 USER: Lgriggs
 DATE PLOTTED: November 5, 2018
 E-SHEET NAME:
 MicroStation v8.11.9.459

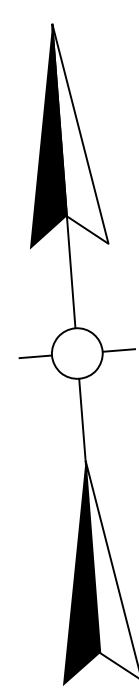


SCALE: 1"=50'

STA. 735+00 TO STA. 750+00

COUNTY OF	ITEM NO.	SHEET NO.
BOURBON	7-8705.00	R40

**PRELIMINARY
SUBJECT TO CHANGE**



P
163
EWS INVESTMENTS LLC & STURGILL

P
165
DARLEY STUD
MANAGEMENT INC

750+00

755+00

760+00

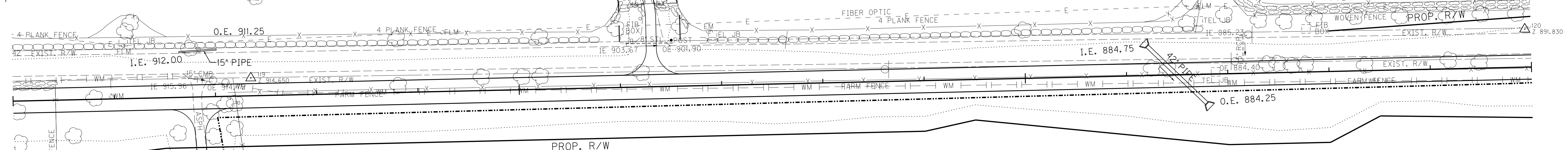
765+00

FILE NAME: J:\1313\ROADWAY\PLAN\SHEETS\PS 750+00.DGN

USER: mwirtzberger
DATE PLOTTED: November 5, 2018

E-SHEET NAME:

MicroStation v8.11.9.357



P
162
MELINDA D &
JAMES H INSKO

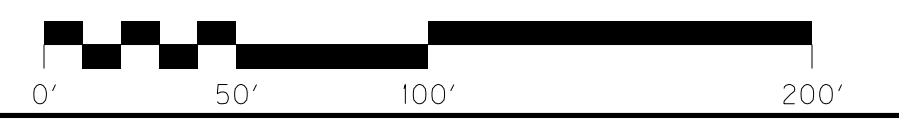
2 STORY
HOUSE

BENCHMARK:
MON. 119
STA. 752+33.16
CONC. MONUMENT
64.19' RT.

P
164
AUSTIN S & BRENDA F PAUL

BENCHMARK:
MON. 120
STA. 764+92.33
CONC. MONUMENT
59.82' RT.

P
161
AUSTIN & BRENDA PAUL

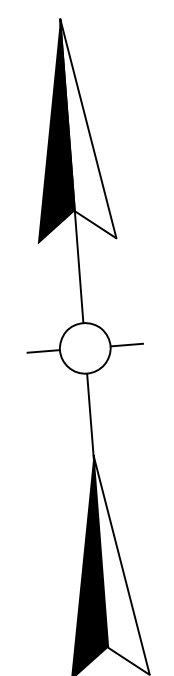


SCALE: 1"=50'

STA. 750+00 TO STA. 765+00

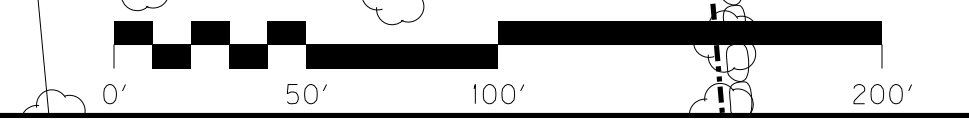
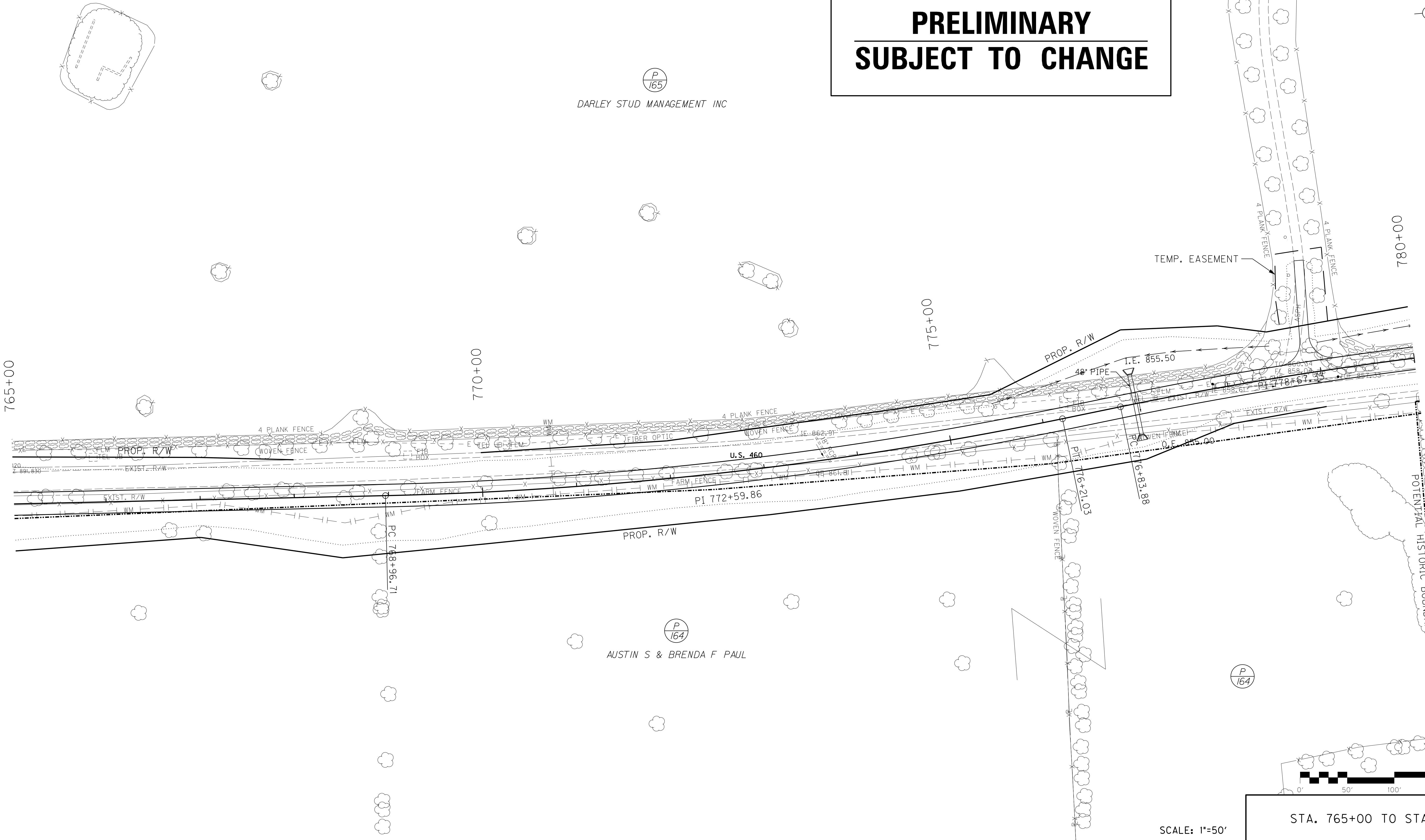
COUNTY OF	ITEM NO.	SHEET NO.
BOURBON	7-8705.00	R42

**PRELIMINARY
SUBJECT TO CHANGE**



P
165
DARLEY STUD MANAGEMENT INC

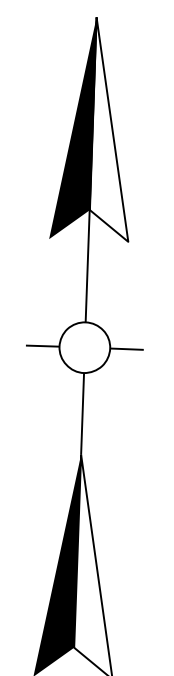
P
164
AUSTIN S & BRENDA F PAUL



SCALE: 1"=50'
STA. 765+00 TO STA. 780+00

MicroStation v8.11.9.357
E-SHEET NAME:
DATE PLOTTED: November 5, 2018
USER: mwirtzberger
FILE NAME: J:\1313\ROADWAY\PLAN\SHEETS\PS 765+00.DGN

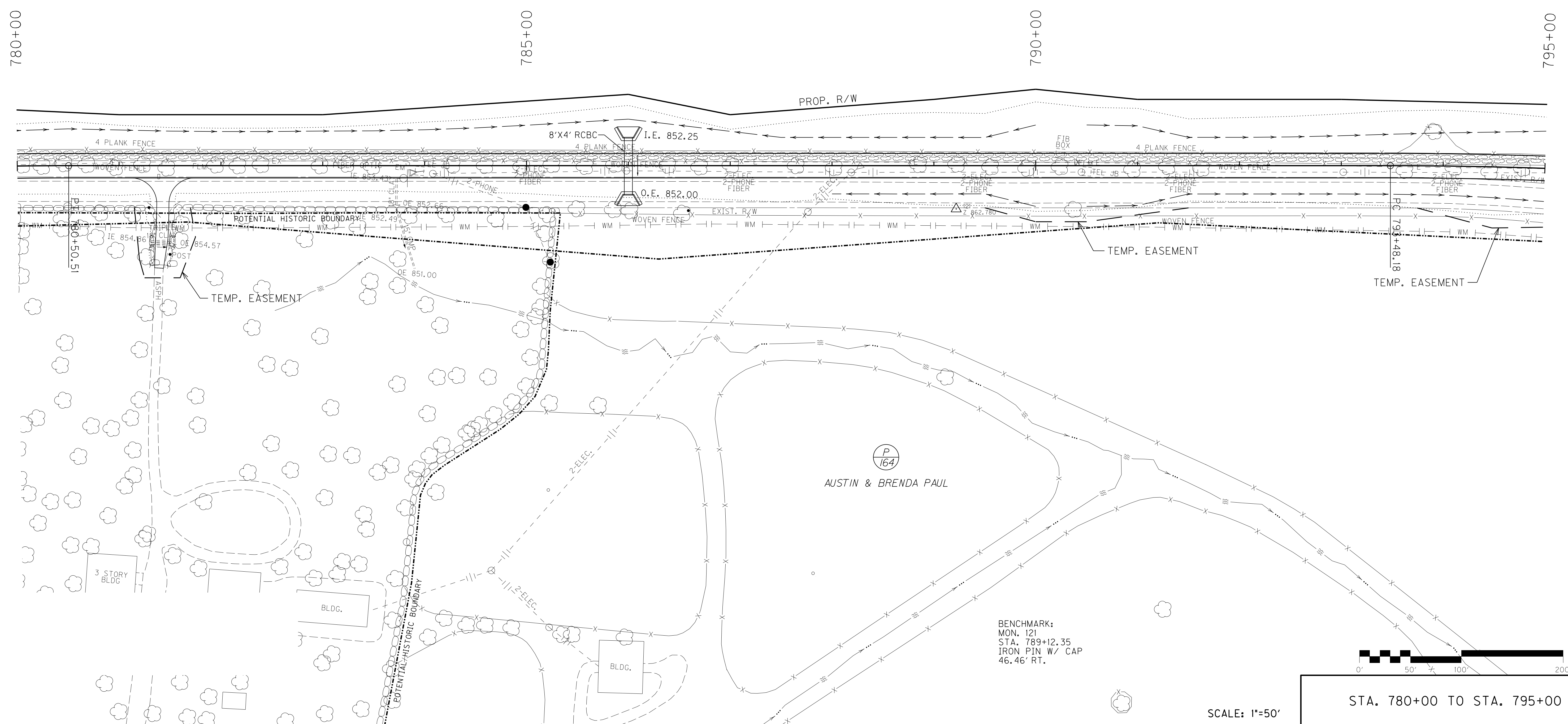
COUNTY OF	ITEM NO.	SHEET NO.
BOURBON	7-8705.00	R44



**PRELIMINARY
SUBJECT TO CHANGE**

P
165

DARLEY STUD MANAGEMENT INC



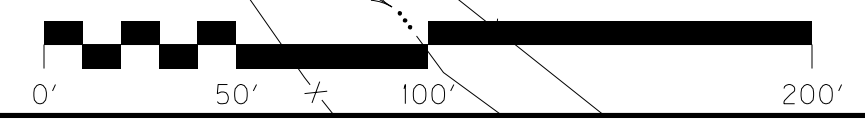
FILE NAME: J:\1313\ROADWAY\PLAN\SHEETS\PS 780+00.DGN

USER: mwirtzberger
DATE PLOTTED: November 5, 2018

E-SHEET NAME:

MicroStation v8.11.9.357

BENCHMARK:
MON. 121
STA. 789+12.35
IRON PIN W/ CAP
46.46' RT.

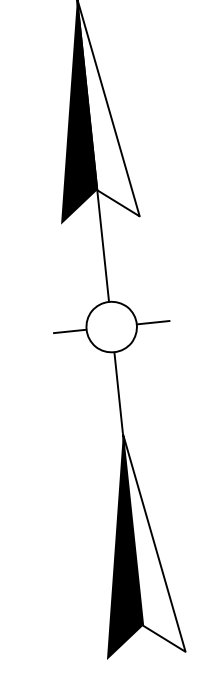


STA. 780+00 TO STA. 795+00

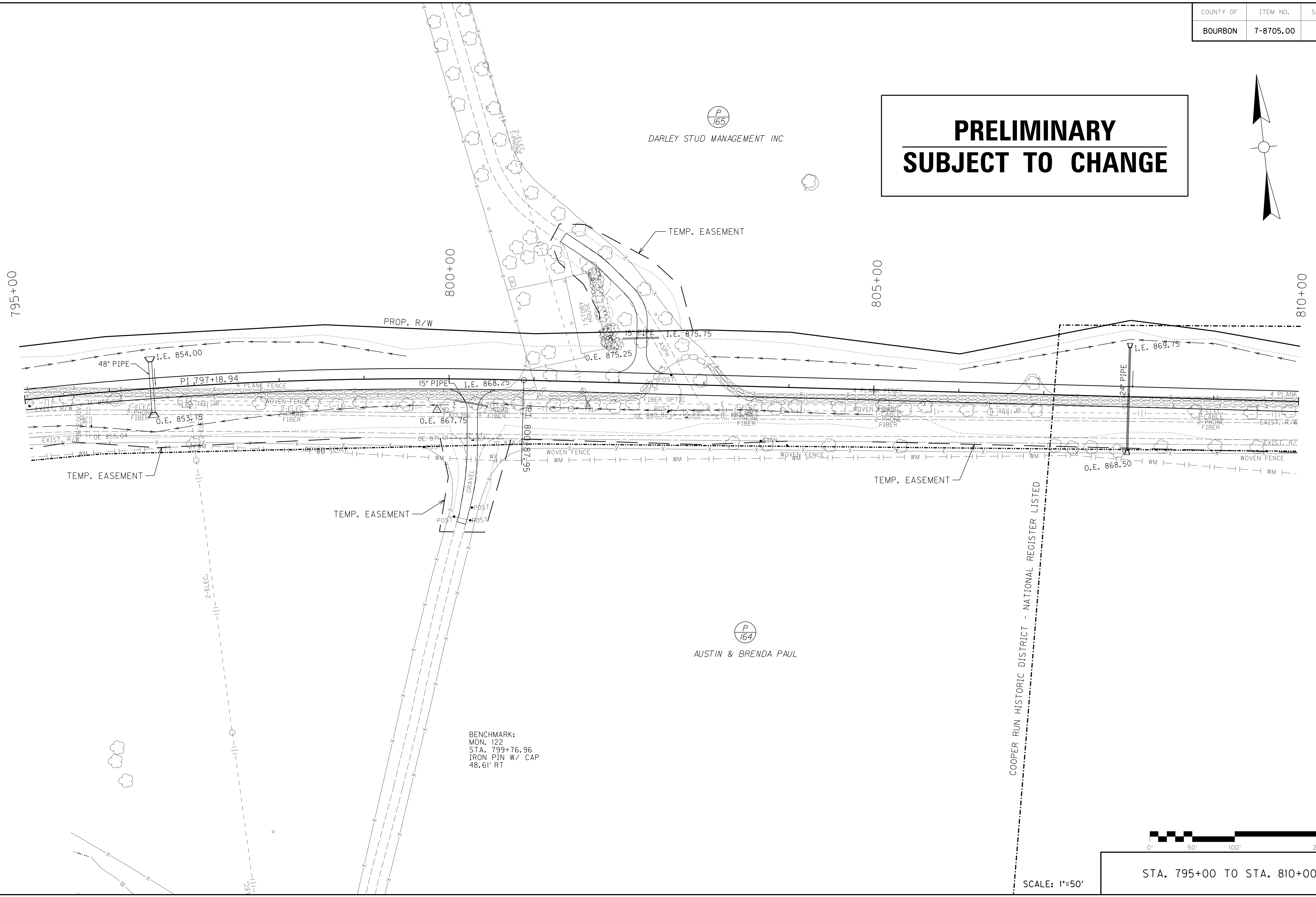
SCALE: 1"=50'

COUNTY OF	ITEM NO.	SHEET NO.
BOURBON	7-8705.00	R46

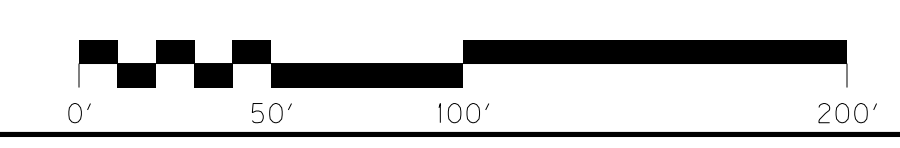
**PRELIMINARY
SUBJECT TO CHANGE**



FILE NAME: J:\1313\ROADWAY\PLAN\SHEETS\PS 795+00.DGN
 USER: mwirtzberger
 DATE PLOTTED: November 5, 2018
 E-SHEET NAME:
 MicroStation v8.11.9.357



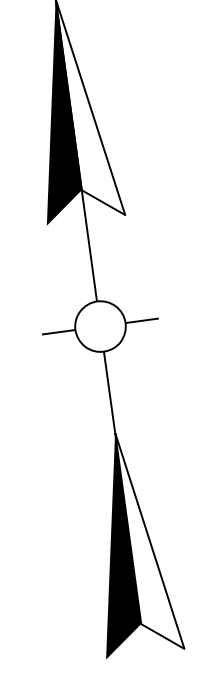
BENCHMARK:
 MON. 122
 STA. 799+76.96
 IRON PIN W/ CAP
 48.61' RT



SCALE: 1"=50'

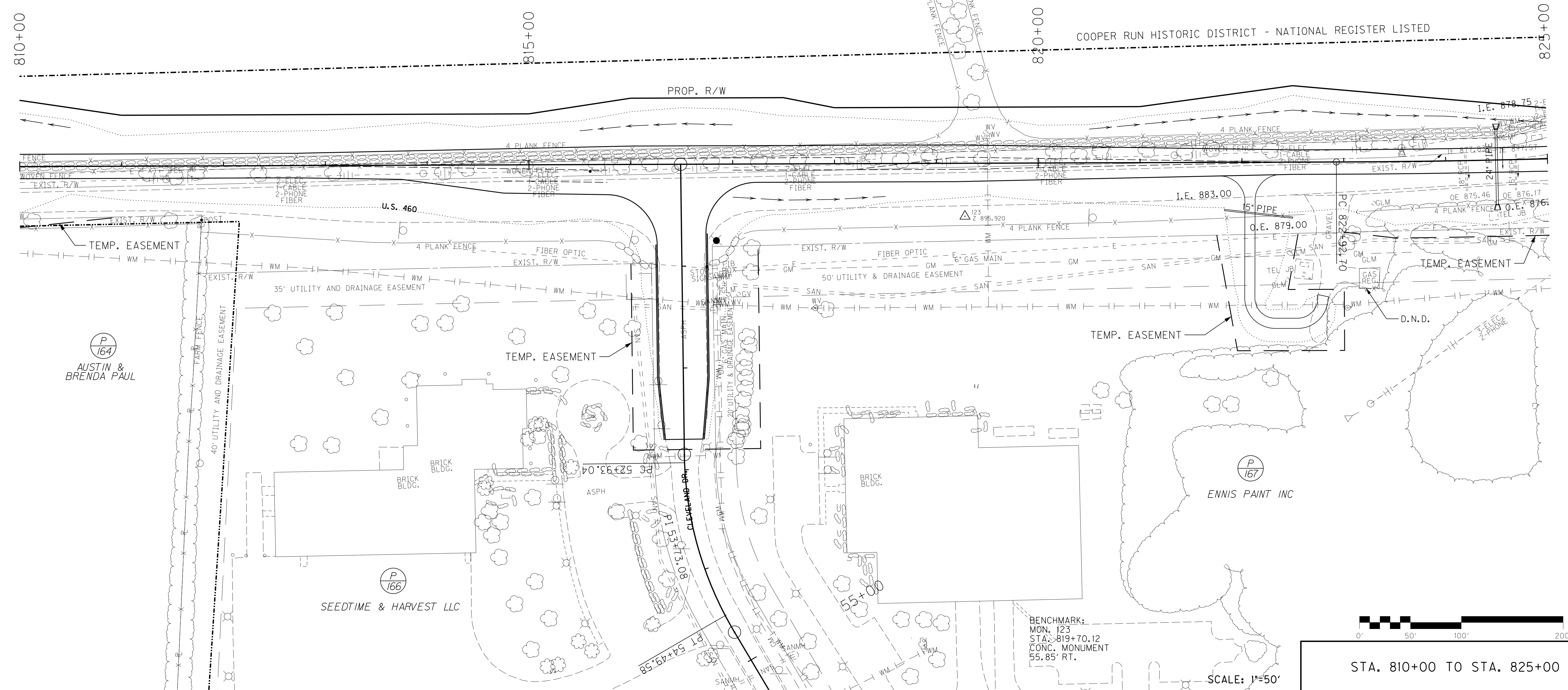
STA. 795+00 TO STA. 810+00

COUNTY OF	ITEM NO.	SHEET NO.
BOURBON	7-8705.00	R48



**PRELIMINARY
SUBJECT TO CHANGE**

(P)
165
DARLEY STUD MANAGEMENT INC



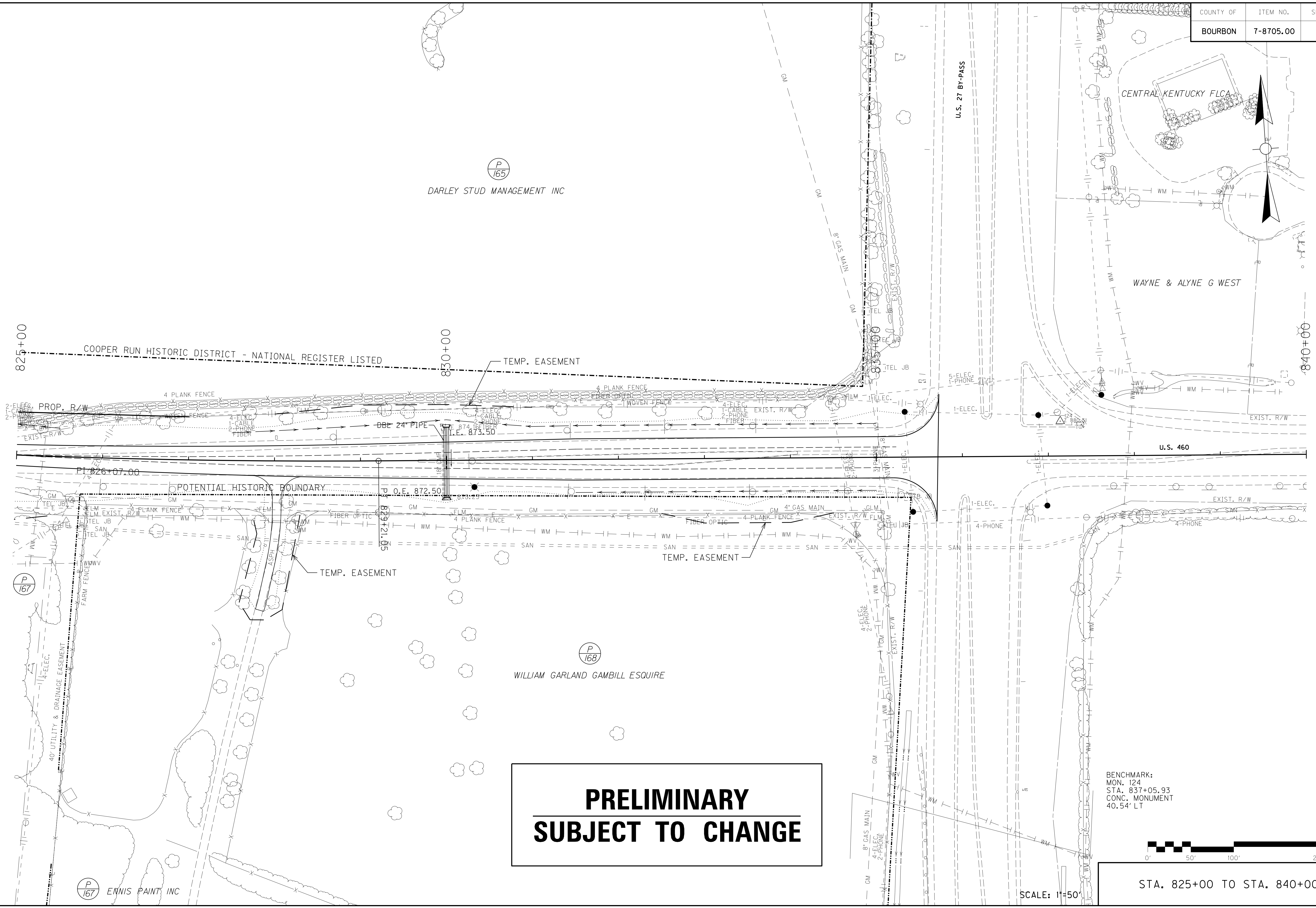
BENCHMARK:
MON. 123
STA. 819+70.12
CONC. MONUMENT
55.85' RT.



SCALE: 1"=50'
STA. 810+00 TO STA. 825+00

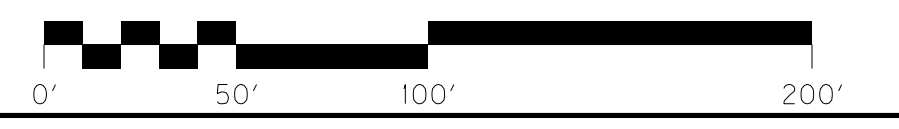
FILE NAME: J:\1313\ROADWAY PLAN SHEETS\PS 810+00.DGN
 USER: mwirtzberger
 DATE PLOTTED: November 5, 2018
 E-SHEET NAME:
 MicroStation v8.11.9.357

FILE NAME: J:\1313\ROADWAY\PLAN SHEETS\PS 825+00.DGN
 USER: mwirtzberger
 DATE PLOTTED: November 5, 2018
 E-SHEET NAME:
 MicroStation v8.11.9.357



**PRELIMINARY
SUBJECT TO CHANGE**

BENCHMARK:
 MON. 124
 STA. 837+05.93
 CONC. MONUMENT
 40.54' LT



SCALE: 1"=50'

STA. 825+00 TO STA. 840+00

**PRELIMINARY
SUBJECT TO CHANGE**

RIGHT OF WAY SUMMARY

PARCEL NO.	SHEET NO.	OWNER(S)	TOTAL AREA OF TRACT		PERMANENT R/W ACQUIRED		EASEMENTS		AREA SEVERED				EXCESS PURCHASED		PORTION REMAINING		SEWER SYSTEM TYPE	SEWER SYSTEM AFFECTED BY PROJECT		BUILDINGS ACQUIRED NUMBER					SOURCE OF TITLE	REMARKS*		
			ACRES	SQ. FT.	ACRES	SQ. FT.	PERMANENT	TEMPORARY	LEFT		RIGHT		ACRES	SQ. FT.	ACRES	SQ. FT.		YES	NO	C	R	F	S					
									SO. FT.	SO. FT.	ACRES	SO. FT.																
99		BRYAN & ELIZABETH MORAN	4.212																				D.B. 288 PG. 56					
100		MARTIN & CHRISTINE WELLS	107.729																					D.B. 215 PG. 289				
101		TOWN & COUNTRY REAL ESTATE HOLDINGS	235.742																					D.B. 299 PG. 199 D.B. 299 PG. 203 D.B. 299 PG. 207 D.B. 299 PG. 211	PLAT CAB. A SLIDE 138 PLAT CAB. B SLIDE 378 PLAT CAB. C 94			
102		HELEN NICKERSON		20,381																				D.B. 191 PG. 632				
103		MAURICE & BONNIE LYKINS		16,450																				D.B. 282 PG. 262				
104		CHAD & DONNA MCFARLAND		19,736																				D.B. 275 PG. 611	PLAT CAB. C SLIDE 346			
105		NOT USED																										
106		KICOURT LLC		42,253																					D.B. 294 PG. 786			
107		NORMAN LYMAN		22,133																					D.B. 236 PG. 943			
108		EARNEST & RHODA LAMB		16,901																					D.B. 216 PG. 243			
109		NOT USED																										
110		TAMELA JOHNSTON	8.031																						D.B. 266 PG. 157	PLAT CAB. B SLIDE 225B		
111		STEVEN RAY JOHNSON		21,965																						D.B. 282 PG. 316		
112		DON & LINDA CONYERS		23,698																						D.B. 215 PG. 586		
113		JERRY WHITE	1.308																							D.B. 283 PG. 124		
114		GEORGE & LOUISE PROFFITT	1.347																							D.B. 211 PG. 522 D.B. 230 PG. 395		
115		BONNIE MCCALL		26,615																						D.B. 247 PG. 591		
116		MENDEL & MARY SPEER - LIFE ESTATE		38,333																						D.B. 155 PG. 688		
117		CENTERVILLE MARKET LLC		30,356																						D.B. 278 PG. 230		
118		NOT USED																										
119		NOT USED																										
120		NOT USED																										
121		NOT USED																										
122		BEVERLY L PERSLEY	1.62																							D.B. 275 PG. 824 D.B. 277 PG. 323 D.B. 295 PG. 333		
123		MARJORIE CROWE		30,244																							D.B. 295 PG. 123	
124		PAUL & WANDA MILLER		18,332																							D.B. 302 PG. 680	
125		ROBERT & STEPHANIE ARROWOOD		20,038																							D.B. 295 PG. 111	
126		B&W MARKET LLC		35,719																							D.B. 236 PG. 933	
127		STEVE JOHNSON		16,988																							D.B. 297 PG. 424	
128		MATTHEW & PAM JURY	3.332																								D.B. 298 PG. 824	PLAT CAB. A SLIDE 348

FILE NAME: J:\1313\ROADWAY_SUMMARY_SHTS\ROW_SUMMARY.DGN
 USER: mwirtzberger
 DATE PLOTTED: November 5, 2018
 E-SHEET NAME:
 MicroStation v8.11.9.357

NOTE: PERMANENT R/W ACQUIRED + AREA SEVERED = TOTAL AREA OF TRACT.

- ① TOTAL AREA OF TRACT DETERMINED FROM DEED
- ② TOTAL AREA OF TRACT DETERMINED FROM PVA RECORDS
- ③ TOTAL AREA OF TRACT DETERMINED BY MEASURING

THE CONTROL OF ACCESS ON THIS PROJECT SHALL BE BY PERMIT

- TYPE SEWER SYSTEM
1. PRIVATE - INDIVIDUAL
 2. PRIVATE - MULTI PARTY
 3. PUBLIC
 4. NONE
 5. NOT APPLICABLE

- BUILDINGS ACQUIRED CODE
- C - COMMERCIAL
 - R - RESIDENTIAL
 - F - FARM
 - S - STORAGE

*INCLUDES HAZARDOUS WASTE (UST - UNDERGROUND STORAGE TANKS)

**PRELIMINARY
SUBJECT TO CHANGE**

RIGHT OF WAY SUMMARY

PARCEL NO.	SHEET NO.	OWNER(S)	TOTAL AREA OF TRACT		PERMANENT R/W ACQUIRED		EASEMENTS		AREA SEVERED				EXCESS PURCHASED		PORTION REMAINING		SEWER SYSTEM TYPE	SEWER SYSTEM AFFECTED BY PROJECT		BUILDINGS ACQUIRED NUMBER					SOURCE OF TITLE	REMARKS*
			ACRES	SQ. FT.	ACRES	SQ. FT.	PERMANENT SQ. FT.	TEMPORARY SQ. FT.	LEFT		RIGHT		ACRES	SQ. FT.	ACRES	SQ. FT.		YES	NO	C	R	F	S			
									ACRES	SQ. FT.	ACRES	SQ. FT.														
129		NOT USED																								
130		CENTERVILLE UNITED METHODIST		19,781																				D.B. 166 PG. 496 D.B. 135 PG. 157		
131		J DARRELL & LENDY BROWN	3.356																					D.B. 241 PG. 30		
132		GENE A CLABES REVOCABLE TRUST	57.556		1.618				7,333	55,938						55.938								D.B. 265 PG. 751		
133		STONEREATH FARMS INC	75.661		2.492				5,267	73,169						73,169								D.B. 280 PG. 1		
134		NAROLA LLC	177.974			42,645			12,058	0		176,995				176,995								D.B. 284 PG. 170		
135		NORMAN & MORGAN ESTATE	308.492		4.385				3,727	304,107						304,107								D.B. 136 PG. 457		
136		LORIE LONG MICHAELS	303.003		5.485				10,245	177,783						297,518								D.B. 283 PG. 753 D.B. 281 PG. 564		
137		RACHEL HAYS & BRENTON WILSON	5.497			8,416			18,061	5,304						5,304								D.B. 301 PG. 68	PLAT CAB. B SLIDE 19	
138		PAT BISCHSEL	5.515			1,076			27,004	5,490						5,490								D.B. 227 PG. 375	PLAT CAB. B SLIDE 19	
139		NOT USED																								
140		MICHAEL & TRACY QUINN	5.000						9,515	5,000						5,000								D.B. 196 PG. 408		
141		MARILYN MONTAVON	77.079			5,018				76,964						76,964								D.B. 266 PG. 284		
142		NOT USED																								
143		KATHLEEN MILLER	5.000		1.057				3,250	0		3,943				3,943								D.B. 298 PG. 582		
144		PAUL HENSLEY	70.730		2.999				9,675	0		67,731				67,731								D.B. 218 PG. 168		
145		H STEVENS CONBOY JR REV LIVING TRUST	109.105		3.377				2,993	105,728						105,728								D.B. 300 PG. 50	LAND LOCKED 13,776 sft.	
146		SUSAN & DAVID PARRISH	28.952			30,091			15,808	0		28,261				28,261								D.B. 200 PG. 441		
147		VALERIE LINSE	7.446			4,391			9,291	0		7,345				7,345								D.B. 274 PG. 338	PLAT CAB. C SLIDE 128B	
148		GERALD & VICKI BAKER	7.902			2,278			9,949	0		7,850				7,850								D.B. 255 PG. 19	PLAT CAB. C SLIDE 128	
149		NOT USED																								
150		BENJAMIN & ADA BROWNING	135.675			8,965			11,299	0		135,469				135,469								D.B. 227 PG. 389		
151		MATT BEDFORD JR.	270.885		5.863				6,991	265,022						265,022								D.B. 122 PG. 521		
152		ROBERT & BONNIE STURGEON	13.850			42,131			8,413	0		12,883				12,883								D.B. 211 PG. 368		
153		MARY ROSS	141.000		1.821				5,689	0		131,179				131,179								D.B. 125 PG. 506		
154		BANDOROFF FAMILY LIMITED	289.612		2.364				7,545	287,248						287,248								D.B. 230 PG. 321		
155		DES REALTY LLC	96.773			14,349			9,448	0		96,444				96,444								D.B. 265 PG. 530		
156		SUMAYA US STABLE LLC	233.620						14,710	0		233,620				233,620								D.B. 302 PG. 432		
157		WATERCRESS LLC	412.610		10,929				13,355	401,681						401,681								D.B. 235 PG. 874 D.B. 238 PG. 645		
158		AUSTIN S PAUL	57.500		1.386				15,834	0		56,114				56,114								D.B. 213 PG. 459 D.B. 214 PG. 110		

NOTE: PERMANENT R/W ACQUIRED + AREA SEVERED = TOTAL AREA OF TRACT.

- ① TOTAL AREA OF TRACT DETERMINED FROM DEED
- ② TOTAL AREA OF TRACT DETERMINED FROM PVA RECORDS
- ③ TOTAL AREA OF TRACT DETERMINED BY MEASURING

THE CONTROL OF ACCESS ON THIS PROJECT SHALL BE BY PERMIT

TYPE SEWER SYSTEM
 1. PRIVATE - INDIVIDUAL
 2. PRIVATE - MULTI PARTY
 3. PUBLIC
 4. NONE
 5. NOT APPLICABLE

BUILDINGS ACQUIRED CODE
 C - COMMERCIAL
 R - RESIDENTIAL
 F - FARM
 S - STORAGE

*INCLUDES HAZARDOUS WASTE (UST - UNDERGROUND STORAGE TANKS)

FILE NAME: J:\1313\ROADWAY_SUMMARY_SHTS_ROW_SUMMARY.DGN
 USER: mwirtzberger
 DATE PLOTTED: November 5, 2018
 E-SHEET NAME:
 MicroStation v8.11.9.357

**PRELIMINARY
SUBJECT TO CHANGE**

RIGHT OF WAY SUMMARY

PARCEL NO.	SHEET NO.	OWNER(S)	TOTAL AREA OF TRACT		PERMANENT R/W ACQUIRED		EASEMENTS		AREA SEVERED				EXCESS PURCHASED		PORTION REMAINING		SEWER SYSTEM TYPE	SEWER SYSTEM AFFECTED BY PROJECT		BUILDINGS ACQUIRED NUMBER					SOURCE OF TITLE	REMARKS*
			ACRES	SQ. FT.	ACRES	SQ. FT.	PERMANENT SQ. FT.	TEMPORARY SQ. FT.	LEFT		RIGHT		ACRES	SQ. FT.	ACRES	SQ. FT.		YES	NO	C	R	F	S			
									ACRES	SQ. FT.	ACRES	SQ. FT.														
159		NOT USED																								
160		MLM ROSE LLC	211.336		1.298				5,942	210.038		0				210.038									D.B. 290 PG. 179	
161		AUSTIN & BRENDA PAUL	2.000			21,418			823		0	1.508				1.508									D.B. 260 PG. 206	
162		MELINDA & JAMES INSKO	5.000			12,676			4,593		0	4.709				4.709									D.B. 300 PG. 56	
163		EWS INVESTMENTS LLC & STURGILL	84.947						5,772	84.947		0				84.947									D.B. 270 PG. 40 D.B. 282 PG. 458 PLAT CAB. C SLIDE 314	
164		AUSTIN & BRENDA PAUL	194.937		3.492				20,207		0	191.445				191.445									D.B. 223 PG. 430 D.B. 270 PG. 426 PLAT CAB. C SLIDE 33 PLAT CAB. C SLIDE 158	
165		DARLEY STUD MANAGEMENT INC	641.470		8.691				17,707	632.779		0				632.779					1				D.B. 230 PG. 531	
166		SEEDTIME & HARVEST LLC	9.810						3,752		0	9.810				9.810									D.B. 252 PG. 711 PLAT CAB C SLIDE 54B	
167		ENNIS PAINT INC	11.794						20,778		0	11.794				11.794									D.B. 303 PG. 214 PLAT CAB B SLIDE 347	
168		WILLIAM GARLAND GAMBILL ESQUIRE	106.391						7,431		0	106.391				106.391									D.B. 298 PG. 285 PLAT CAB C SLIDE 369	
169		NOT USED																								
170		NOT USED																								
171		NOT USED																								
172		GARY NEAL CLARK	1.598																						D.B. 187 PG. 810	
173		JEFFERY & TAMMY ISHMAEL		23,512																					D.B. 212 PG. 650	

FILE NAME: J:\1313\ROADWAY SUMMARY_SHTS\ROW_SUMMARY.DGN

USER: mwirtzberger
DATE PLOTTED: November 5, 2018

E-SHEET NAME:

MicroStation v8.11.9.357

NOTE: PERMANENT R/W ACQUIRED + AREA SEVERED = TOTAL AREA OF TRACT.

- ① TOTAL AREA OF TRACT DETERMINED FROM DEED
- ② TOTAL AREA OF TRACT DETERMINED FROM PVA RECORDS
- ③ TOTAL AREA OF TRACT DETERMINED BY MEASURING

THE CONTROL OF ACCESS ON THIS PROJECT SHALL BE BY PERMIT

TYPE SEWER SYSTEM
 1. PRIVATE - INDIVIDUAL
 2. PRIVATE - MULTI PARTY
 3. PUBLIC
 4. NONE
 5. NOT APPLICABLE

BUILDINGS ACQUIRED CODE
 C - COMMERCIAL
 R - RESIDENTIAL
 F - FARM
 S - STORAGE

*INCLUDES HAZARDOUS WASTE (UST - UNDERGROUND STORAGE TANKS)