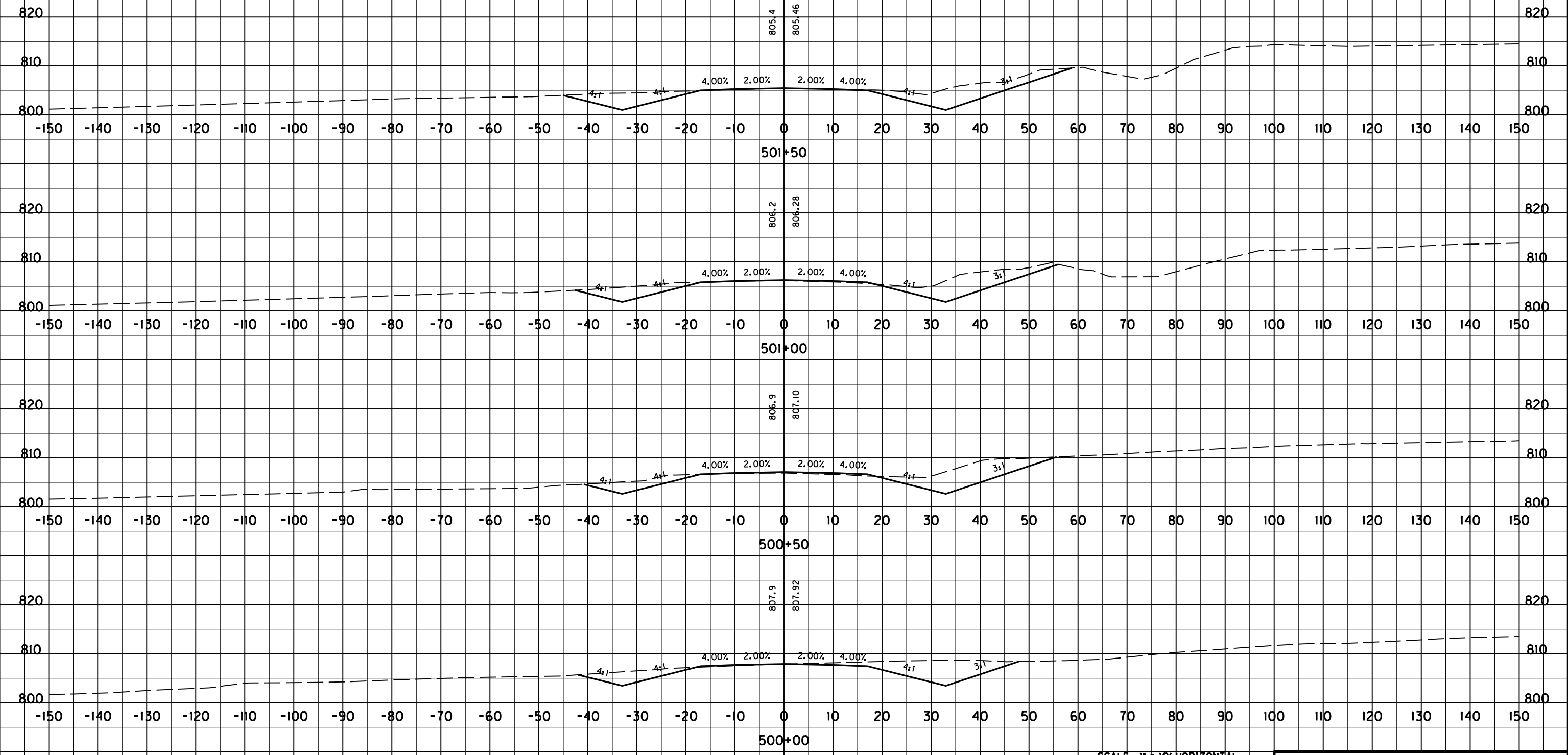


COUNTY OF	ITEM NO.	SHEET NO.
HARDIN	04-153.01	X113

FILE NAME: P:\PROJECTS\2014 PROJECTS\14424 - KYTC HARDIN 4-153\CV\ROADWAY\CADD FILES\XSECTIONS - KY 434.DGN  
 USER: kcr1der  
 DATE PLOTTED: September 24, 2015  
 E-SHEET NAME: X11300XS  
 MicroStation v8.11.9.578

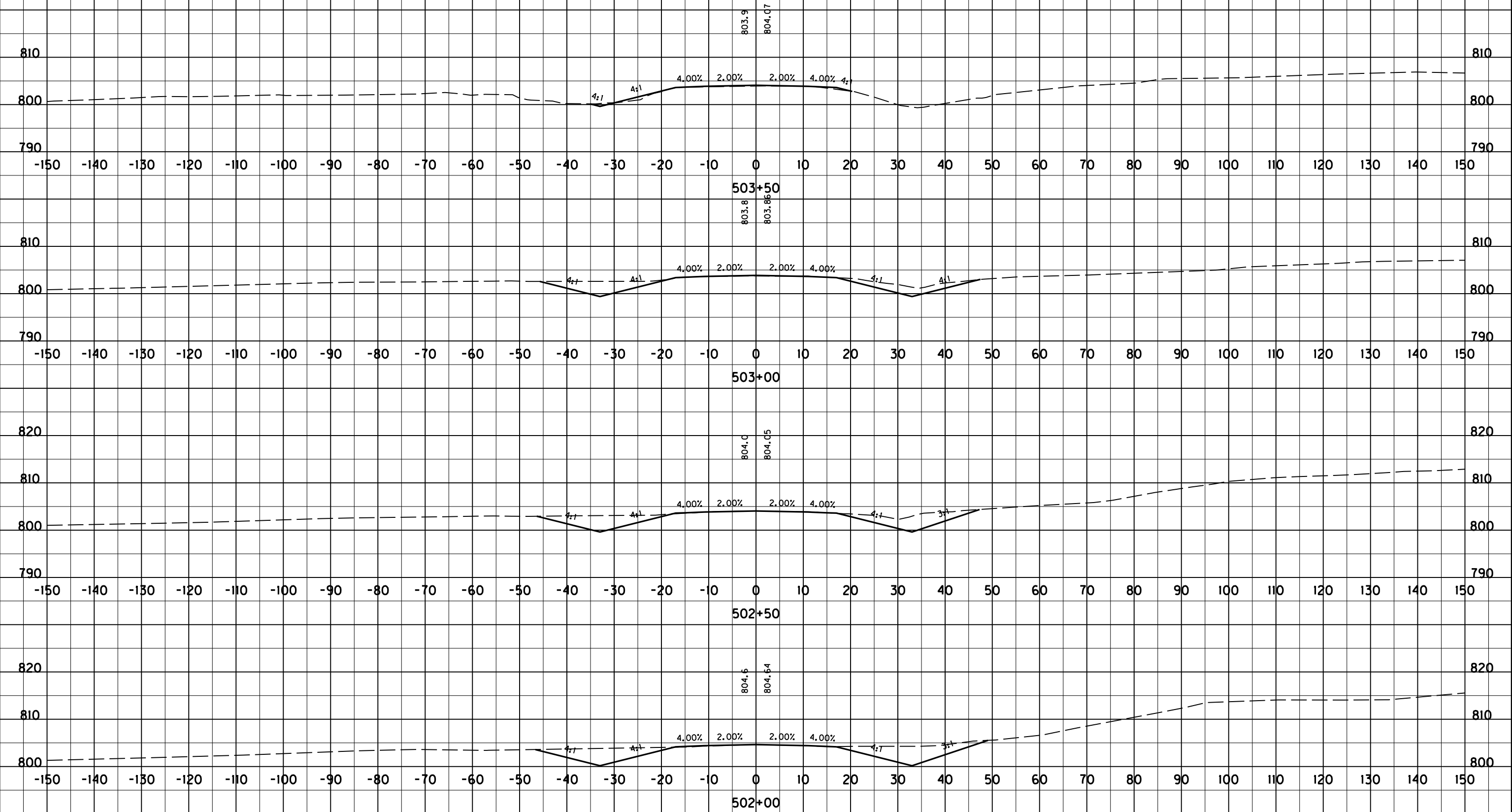


SCALE: 1" = 10' HORIZONTAL  
1" = 10' VERTICAL

KY 434  
STA. 500+00 TO STA. 501+50

COUNTY OF	ITEM NO.	SHEET NO.
HARDIN	04-153.01	X114

FILE NAME: P:\PROJECTS\2014 PROJECTS\14424 - KYTC HARDIN 4-153\CV\ROADWAY\CADD FILES\XSECTIONS - KY 434.DGN  
 USER: kcr1der  
 DATE PLOTTED: September 24, 2015  
 E-SHEET NAME: X11400XS  
 MicroStation v8.11.9.578

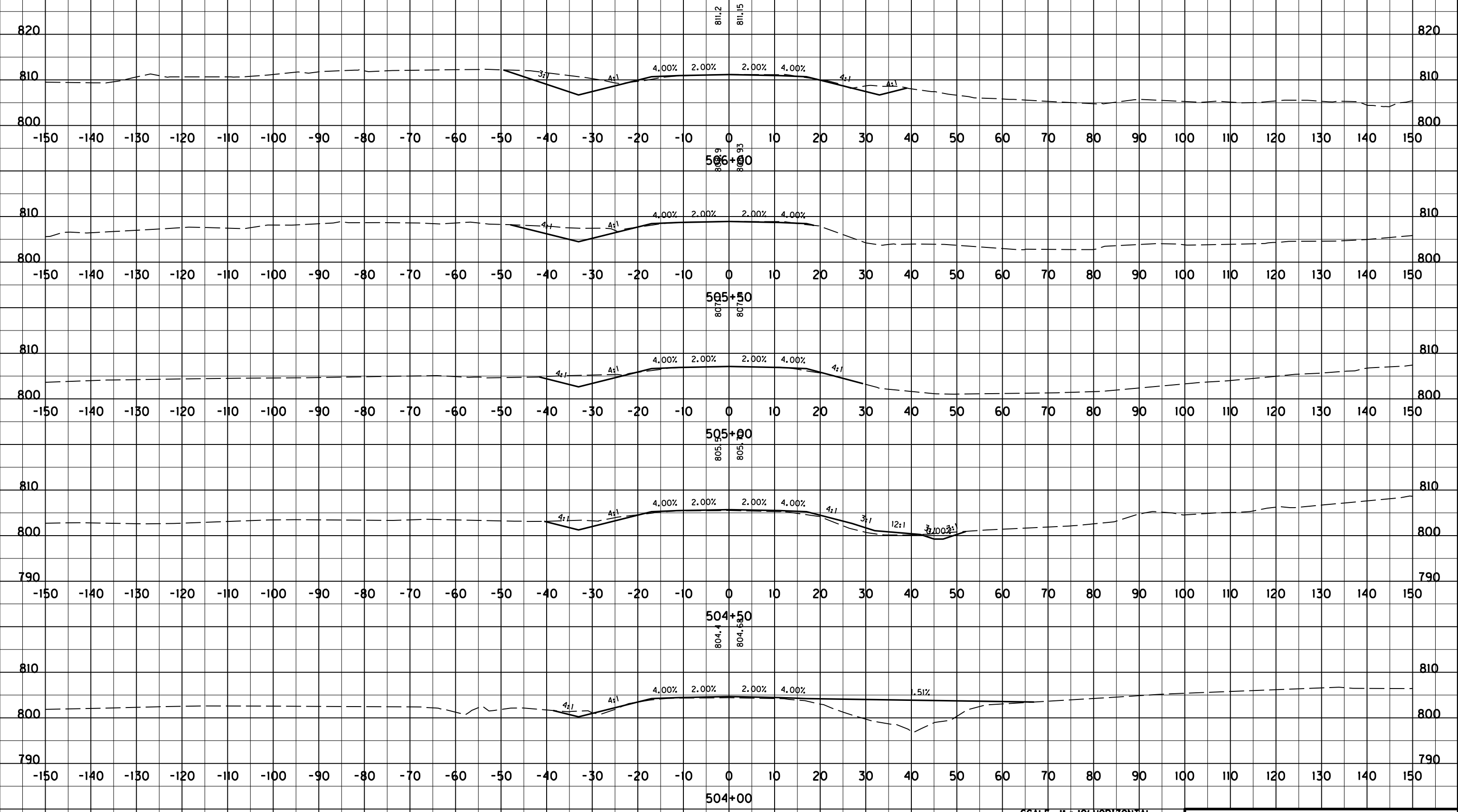


SCALE: 1" = 10' HORIZONTAL  
1" = 10' VERTICAL

KY 434  
STA. 502+00 TO STA. 503+50

COUNTY OF	ITEM NO.	SHEET NO.
HARDIN	04-153.01	X115

FILE NAME: P:\PROJECTS\2014 PROJECTS\14424 - KYTC HARDIN 4-153\CV\ROADWAY\CADD FILES\XSECTIONS - KY 434.DGN  
 USER: kcr1der  
 DATE PLOTTED: September 24, 2015  
 E-SHEET NAME: X11500XS  
 MicroStation v8.11.9.578

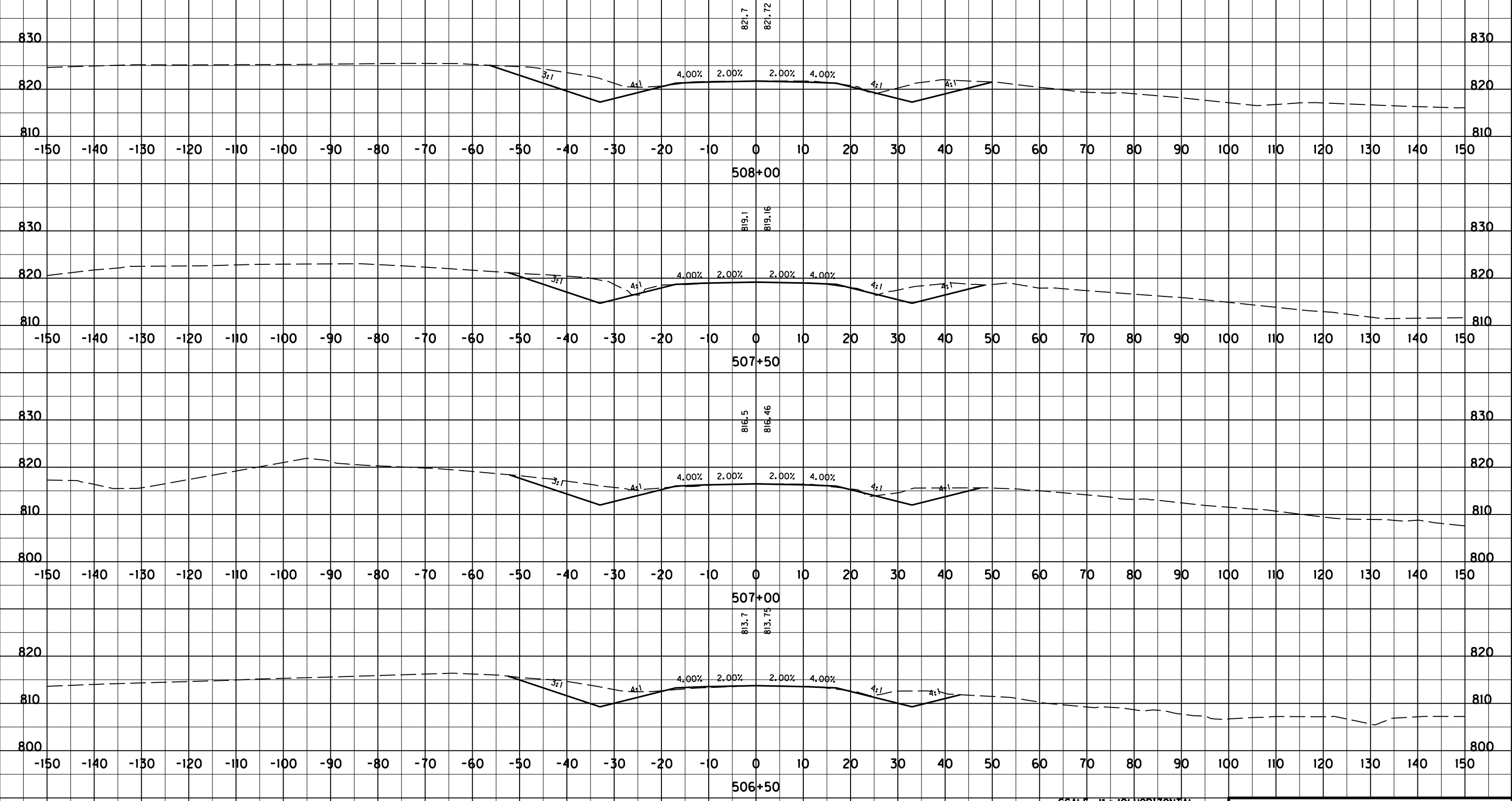


SCALE: 1" = 10' HORIZONTAL  
1" = 10' VERTICAL

KY 434  
STA. 504+00 TO STA. 506+00

COUNTY OF	ITEM NO.	SHEET NO.
HARDIN	04-153.01	X116

MicroStation v8.11.9.578 E-SHEET NAME: X11600XS  
 USER: kcr1der DATE PLOTTED: September 24, 2015  
 FILE NAME: P:\PROJECTS\2014 PROJECTS\14424 - KYTC HARDIN 4-153\CV\ROADWAY\CADD FILES\XSECTIONS - KY 434.DGN

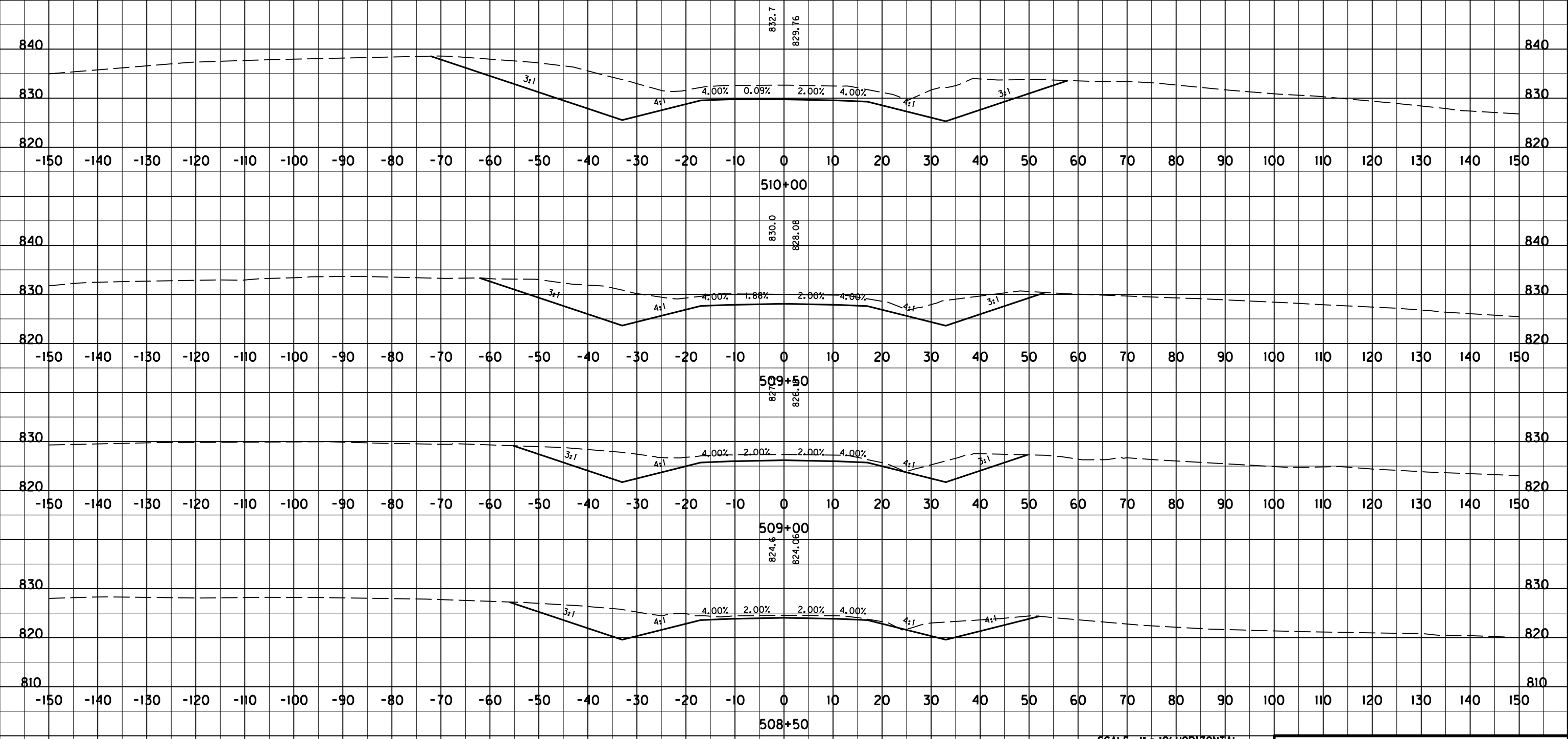


SCALE: 1" = 10' HORIZONTAL  
1" = 10' VERTICAL

KY 434  
STA. 506+50 TO STA. 508+00

COUNTY OF	ITEM NO.	SHEET NO.
HARDIN	04-153.01	X117

FILE NAME: P:\PROJECTS\2014 PROJECTS\14424 - KYTC HARDIN 4-153\CV\ROADWAY\CADD FILES\XSECTIONS - KY 434.DGN  
 USER: kcr\lde  
 DATE PLOTTED: September 24, 2015  
 E-SHEET NAME: X11700XS  
 MicroStation v8.11.9.578

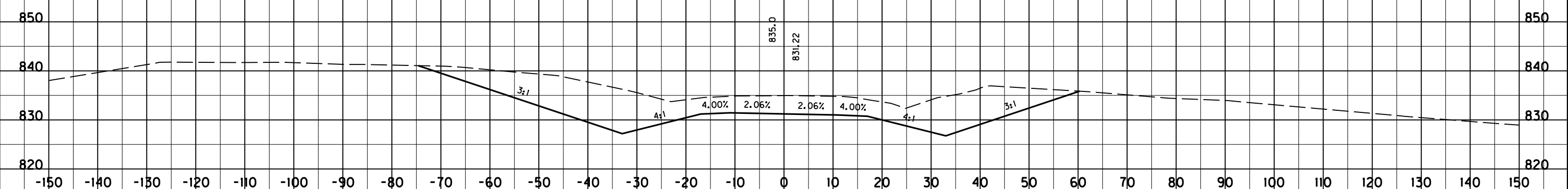
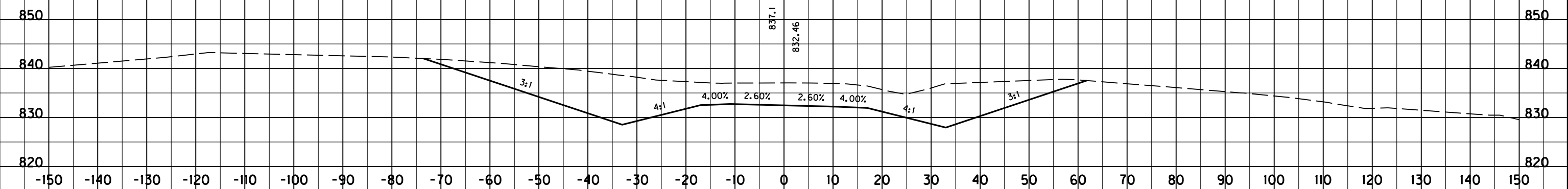
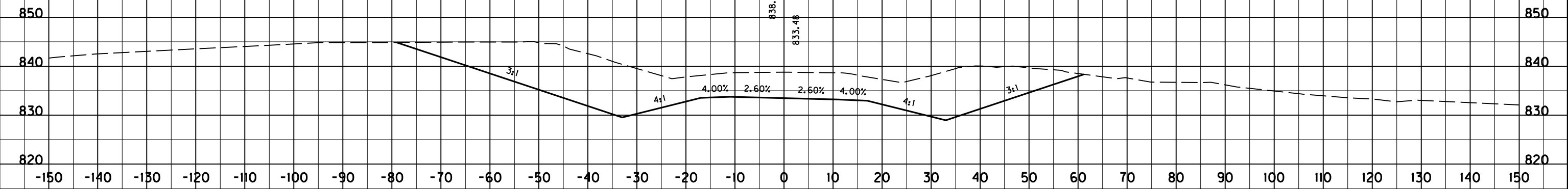


SCALE: 1" = 10' HORIZONTAL  
1" = 10' VERTICAL

KY 434  
STA. 508+50 TO STA. 510+00

COUNTY OF	ITEM NO.	SHEET NO.
HARDIN	04-153.01	X118

FILE NAME: P:\PROJECTS\2014 PROJECTS\14424 - KYTC HARDIN 4-153\CV\ROADWAY\CADD FILES\XSECTIONS - KY 434.DGN  
 USER: kcr1der  
 DATE PLOTTED: September 24, 2015  
 E-SHEET NAME: X11800XS  
 MicroStation v8.11.9.578

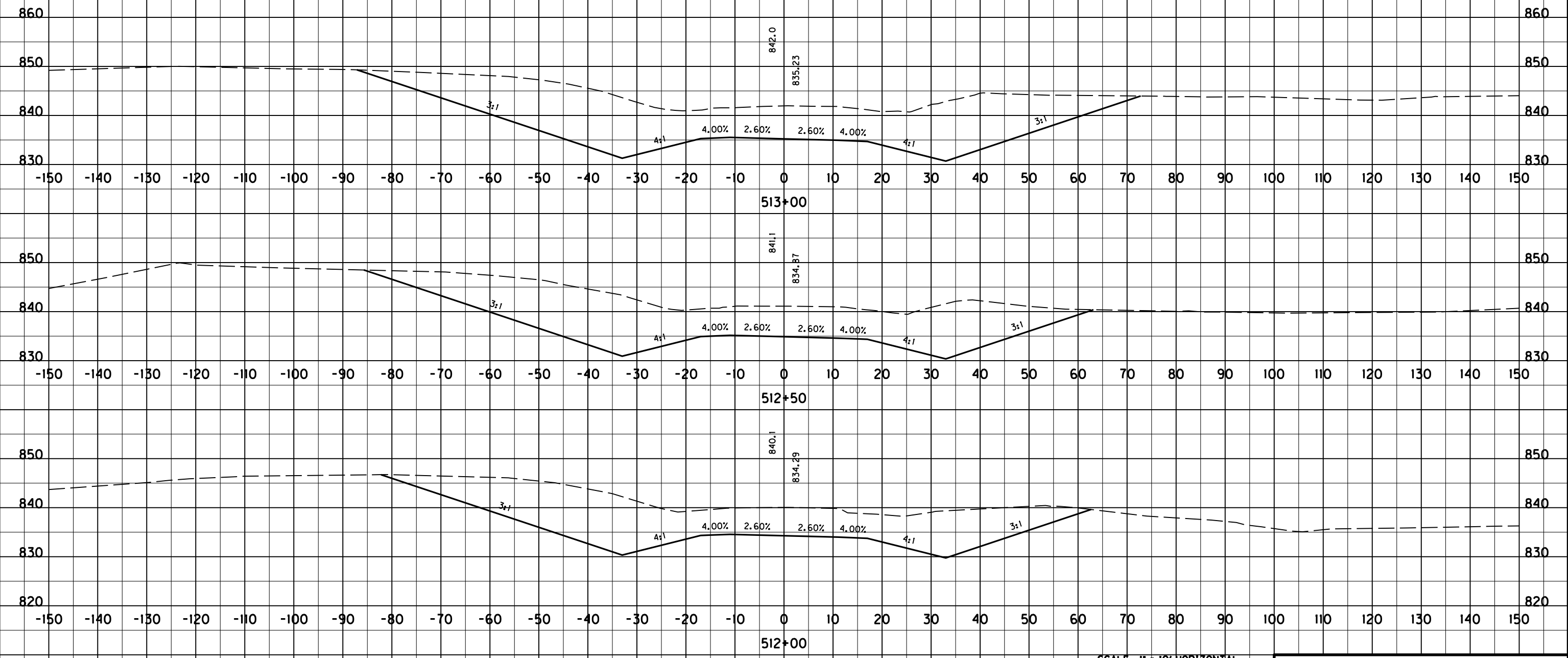


SCALE: 1" = 10' HORIZONTAL  
1" = 10' VERTICAL

KY 434  
STA. 510+50 TO STA. 511+50

COUNTY OF	ITEM NO.	SHEET NO.
HARDIN	04-153.01	X119

FILE NAME: P:\PROJECTS\2014 PROJECTS\14424 - KYTC HARDIN 4-153\CV\ROADWAY\CADD FILES\XSECTIONS - KY 434.DGN  
 USER: kcr1der  
 DATE PLOTTED: September 24, 2015  
 E-SHEET NAME: X1900XS  
 MicroStation v8.11.9.578

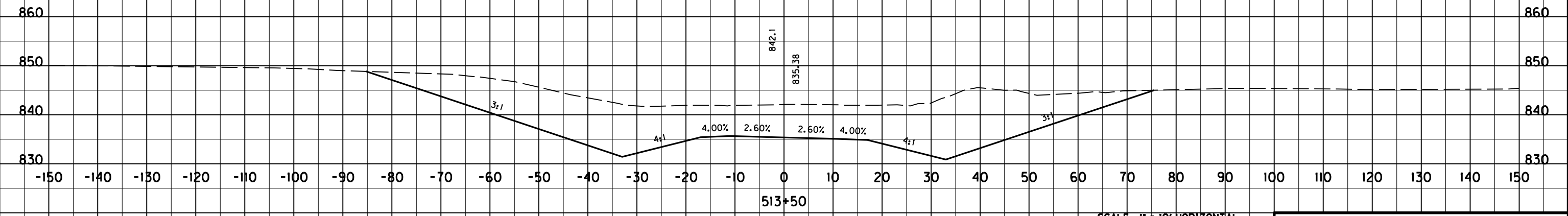
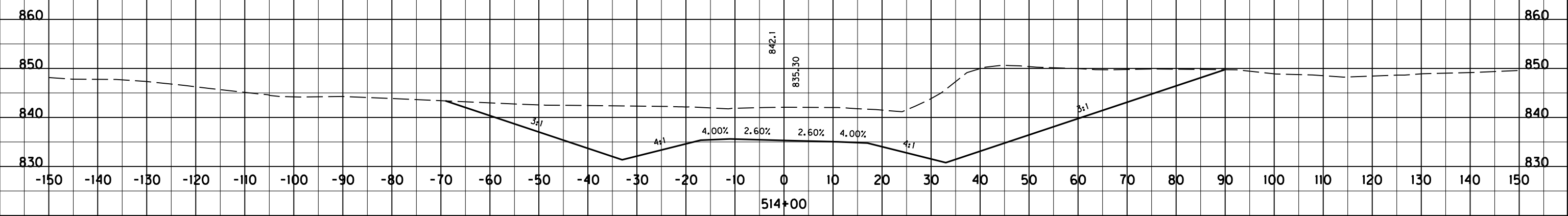
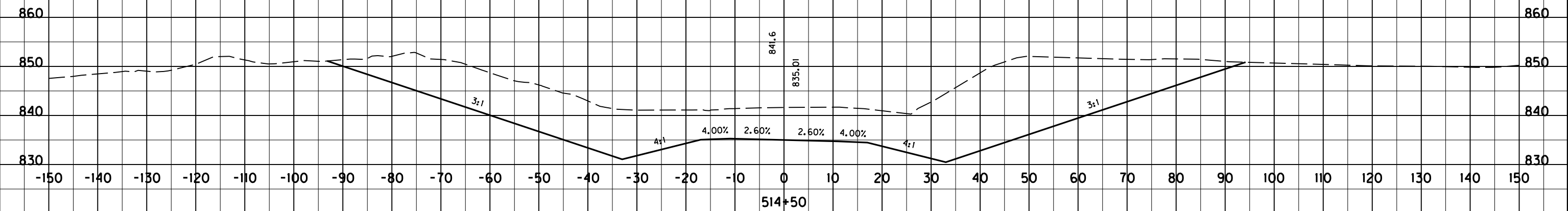


SCALE: 1" = 10' HORIZONTAL  
1" = 10' VERTICAL

KY 434  
STA. 512+00 TO STA. 513+00

COUNTY OF	ITEM NO.	SHEET NO.
HARDIN	04-153.01	X120

FILE NAME: P:\PROJECTS\2014 PROJECTS\14424 - KYTC HARDIN 4-153\CV\ROADWAY\CADD FILES\XSECTIONS - KY 434.DGN  
 USER: kcr1der  
 DATE PLOTTED: September 24, 2015  
 E-SHEET NAME: X12000XS  
 MicroStation v8.11.9.578



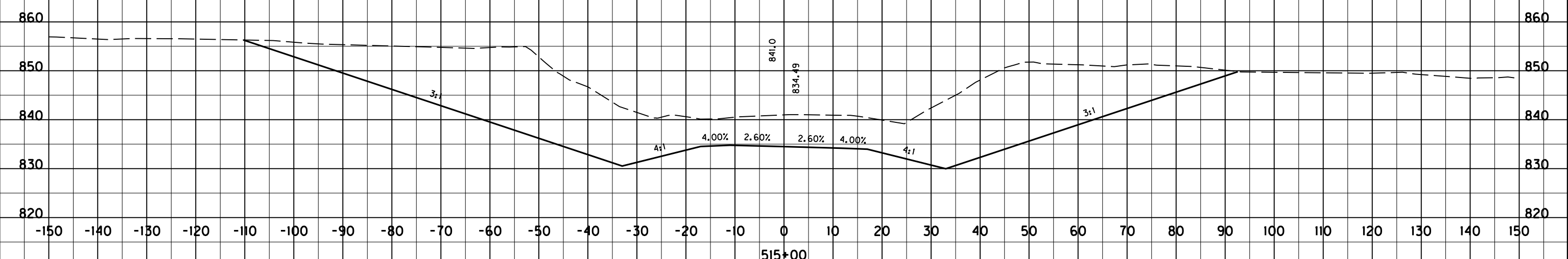
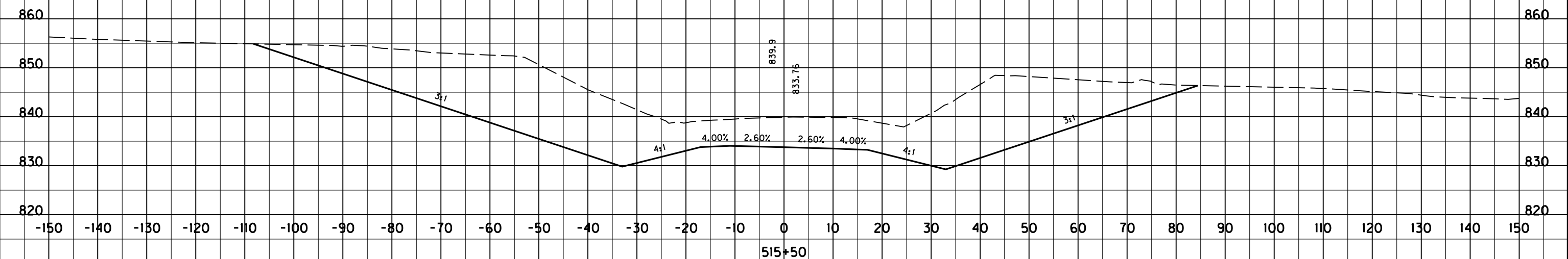
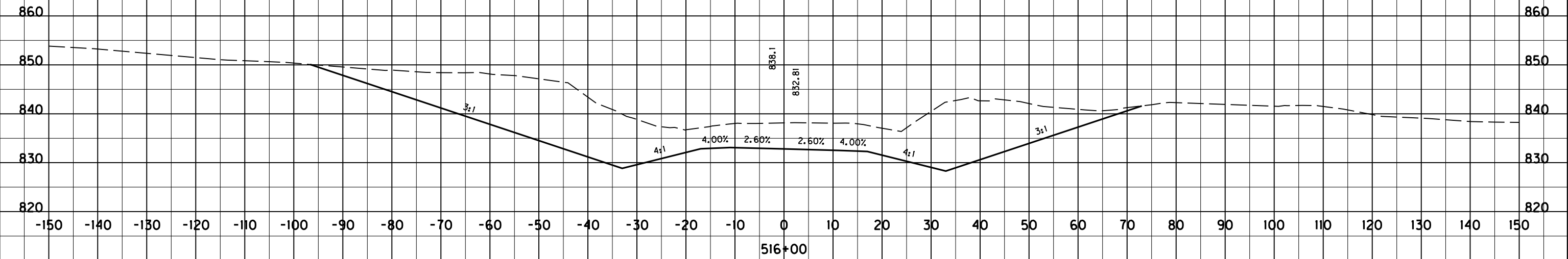
SCALE: 1" = 10' HORIZONTAL  
1" = 10' VERTICAL

KY 434  
STA. 513+50 TO STA. 514+50



COUNTY OF	ITEM NO.	SHEET NO.
HARDIN	04-153.01	X121

FILE NAME: P:\PROJECTS\2014 PROJECTS\14424 - KYTC HARDIN 4-153\CV\ROADWAY\CADD FILES\XSECTIONS - KY 434.DGN  
 USER: kcr1der  
 DATE PLOTTED: September 24, 2015  
 E-SHEET NAME: X12100XS  
 MicroStation v8.11.9.578

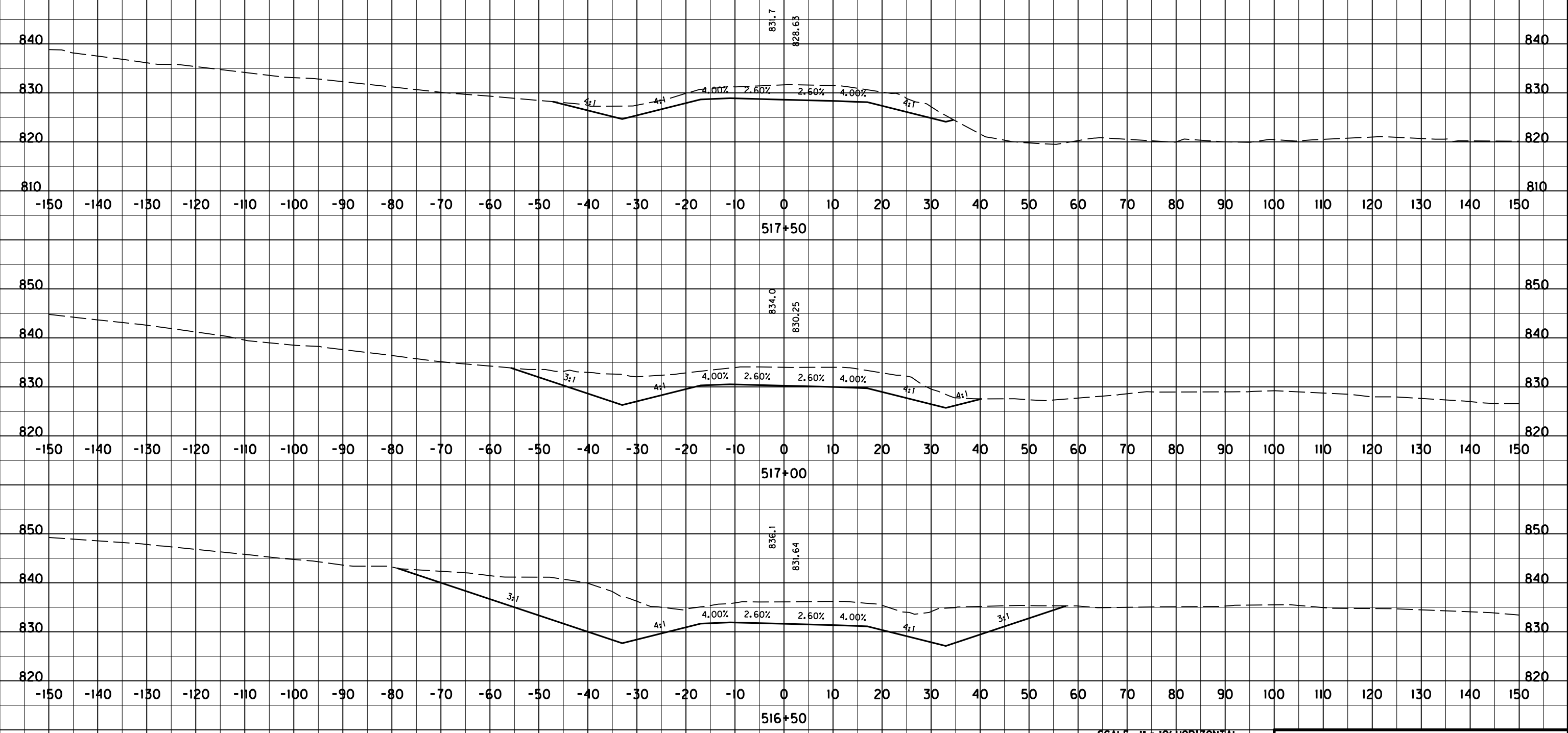


SCALE: 1" = 10' HORIZONTAL  
1" = 10' VERTICAL

KY 434  
STA. 515+00 TO STA. 516+00

COUNTY OF	ITEM NO.	SHEET NO.
HARDIN	04-153.01	X122

FILE NAME: P:\PROJECTS\2014 PROJECTS\14424 - KYTC HARDIN 4-153\CV\ROADWAY\CADD FILES\XSECTIONS - KY 434.DGN  
 USER: kcr1der  
 DATE PLOTTED: September 24, 2015  
 E-SHEET NAME: X12200XS  
 MicroStation v8.11.9.578

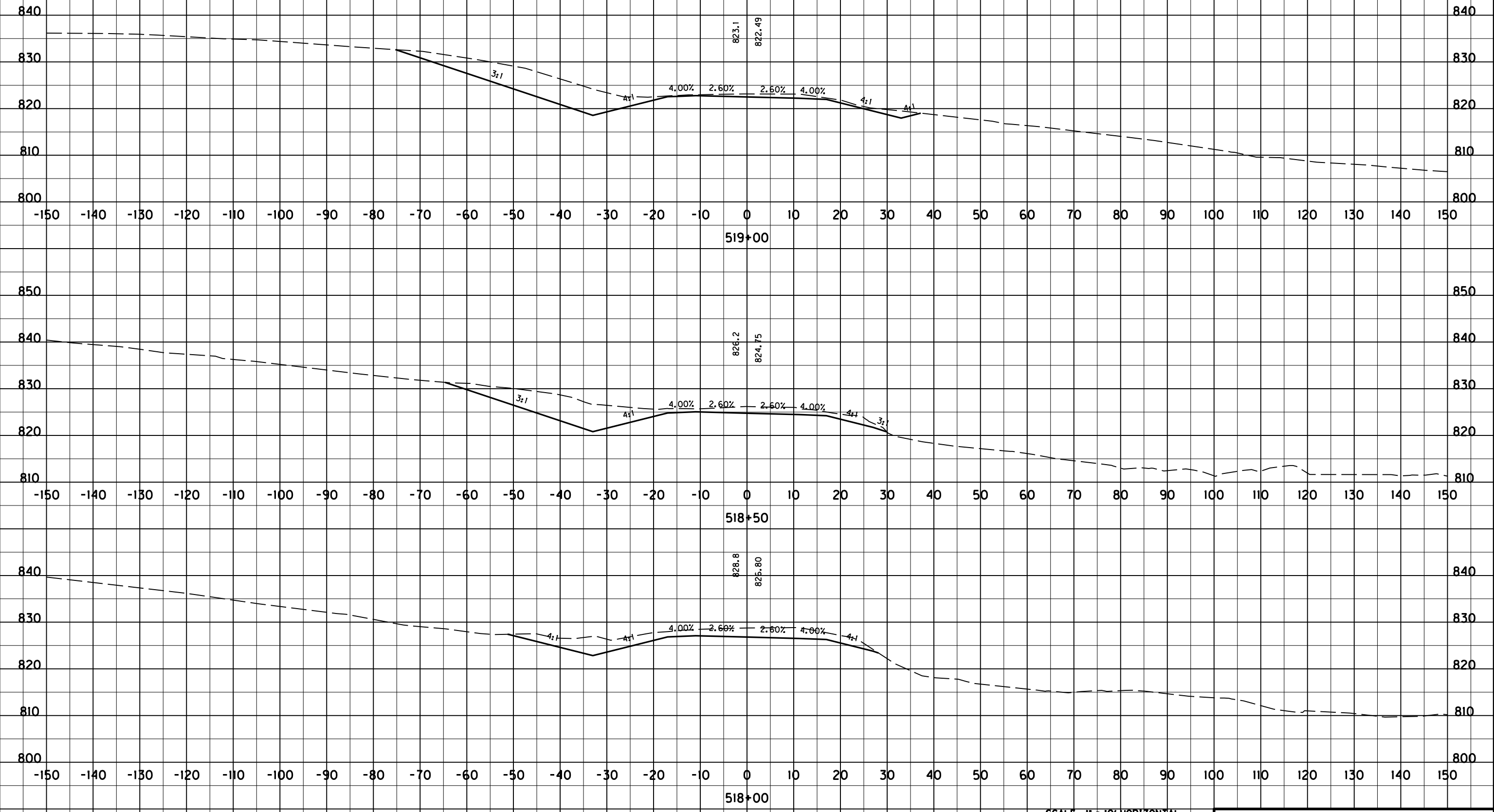


SCALE: 1" = 10' HORIZONTAL  
1" = 10' VERTICAL

KY 434  
STA. 516+50 TO STA. 517+50

COUNTY OF	ITEM NO.	SHEET NO.
HARDIN	04-153.01	X123

FILE NAME: P:\PROJECTS\2014 PROJECTS\14424 - KYTC HARDIN 4-153\CV\ROADWAY\CADD FILES\XSECTIONS - KY 434.DGN  
 USER: kcr1der  
 DATE PLOTTED: September 24, 2015  
 E-SHEET NAME: X12300XS  
 MicroStation v8.11.9.578

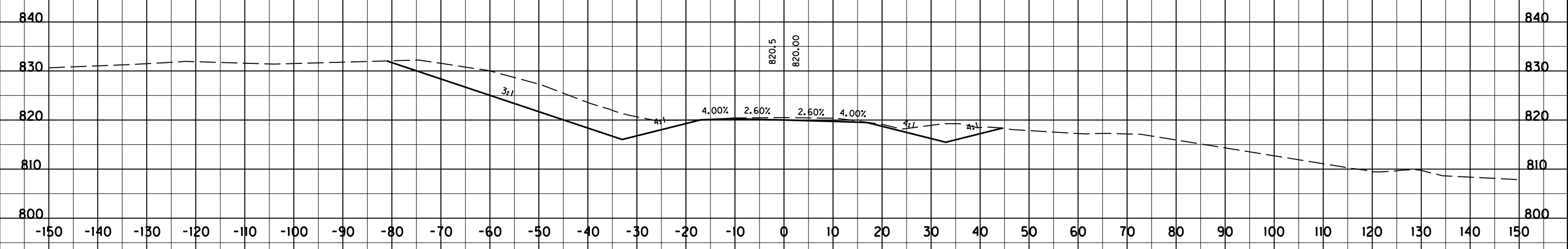
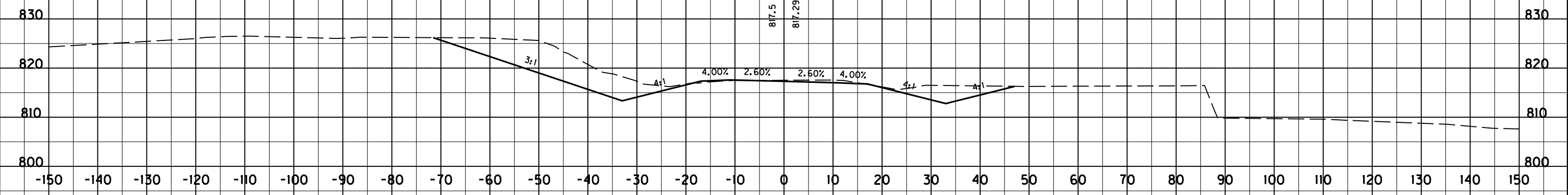
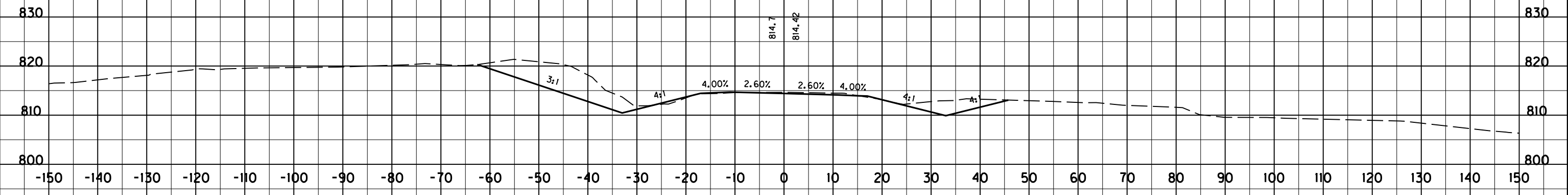


SCALE: 1" = 10' HORIZONTAL  
1" = 10' VERTICAL

KY 434  
STA. 518+00 TO STA. 519+00

COUNTY OF	ITEM NO.	SHEET NO.
HARDIN	04-153.01	X124

MicroStation v8.11.9.578 E-SHEET NAME: X12400XS USER: kcr1der DATE PLOTTED: September 24, 2015 FILE NAME: P:\PROJECTS\2014 PROJECTS\14424 - KYTC HARDIN 4-153\CV\ROADWAY\CADD FILES\XSECTIONS - KY 434.DGN

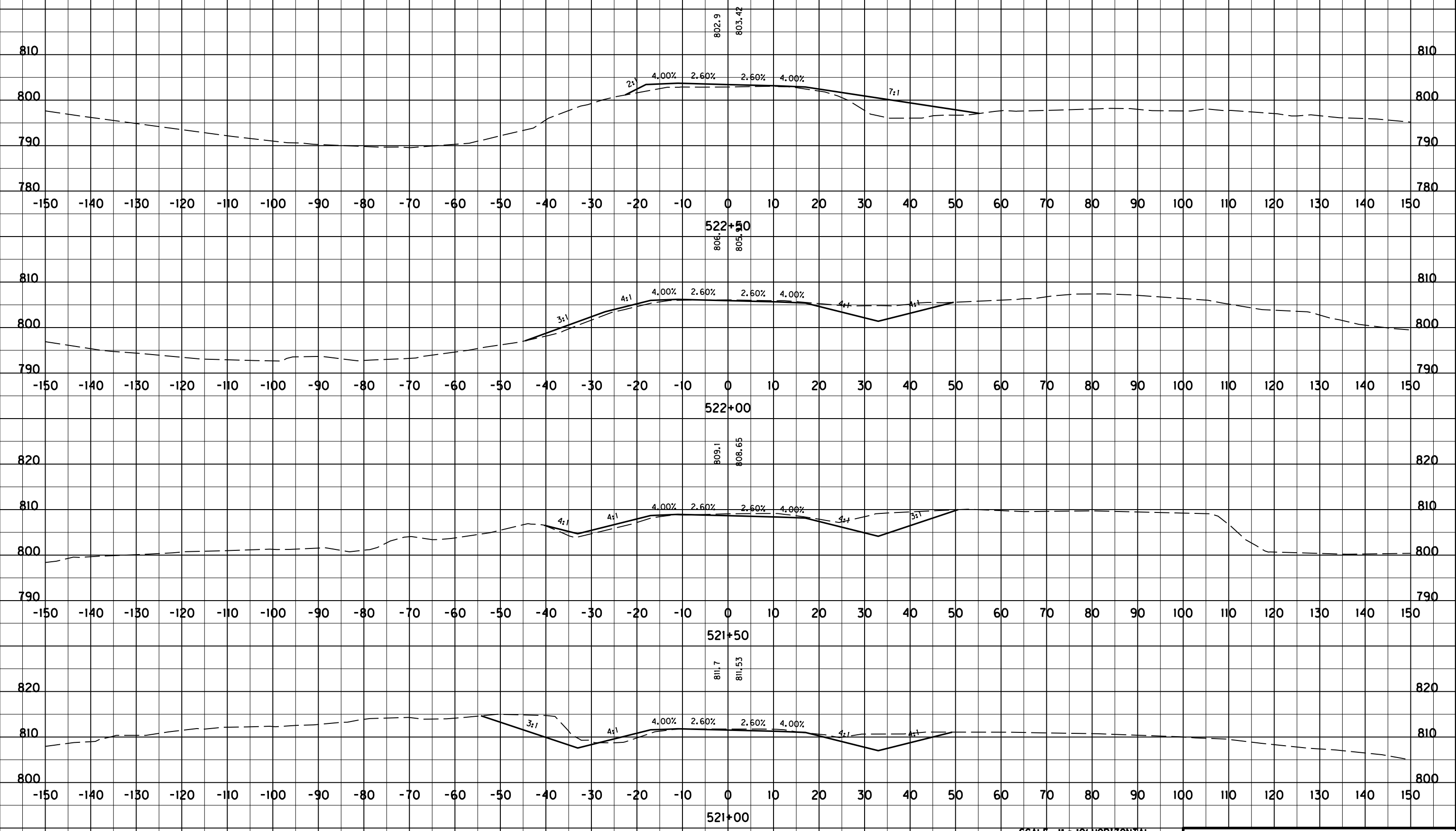


SCALE: 1" = 10' HORIZONTAL  
1" = 10' VERTICAL

KY 434  
STA. 519+50 TO STA. 520+50

COUNTY OF	ITEM NO.	SHEET NO.
HARDIN	04-153.01	X125

FILE NAME: P:\PROJECTS\2014 PROJECTS\14424 - KYTC HARDIN 4-153\CV\ROADWAY\CADD FILES\XSECTIONS - KY 434.DGN  
 USER: kcr1der  
 DATE PLOTTED: September 24, 2015  
 E-SHEET NAME: X12500XS  
 MicroStation v8.11.9.578

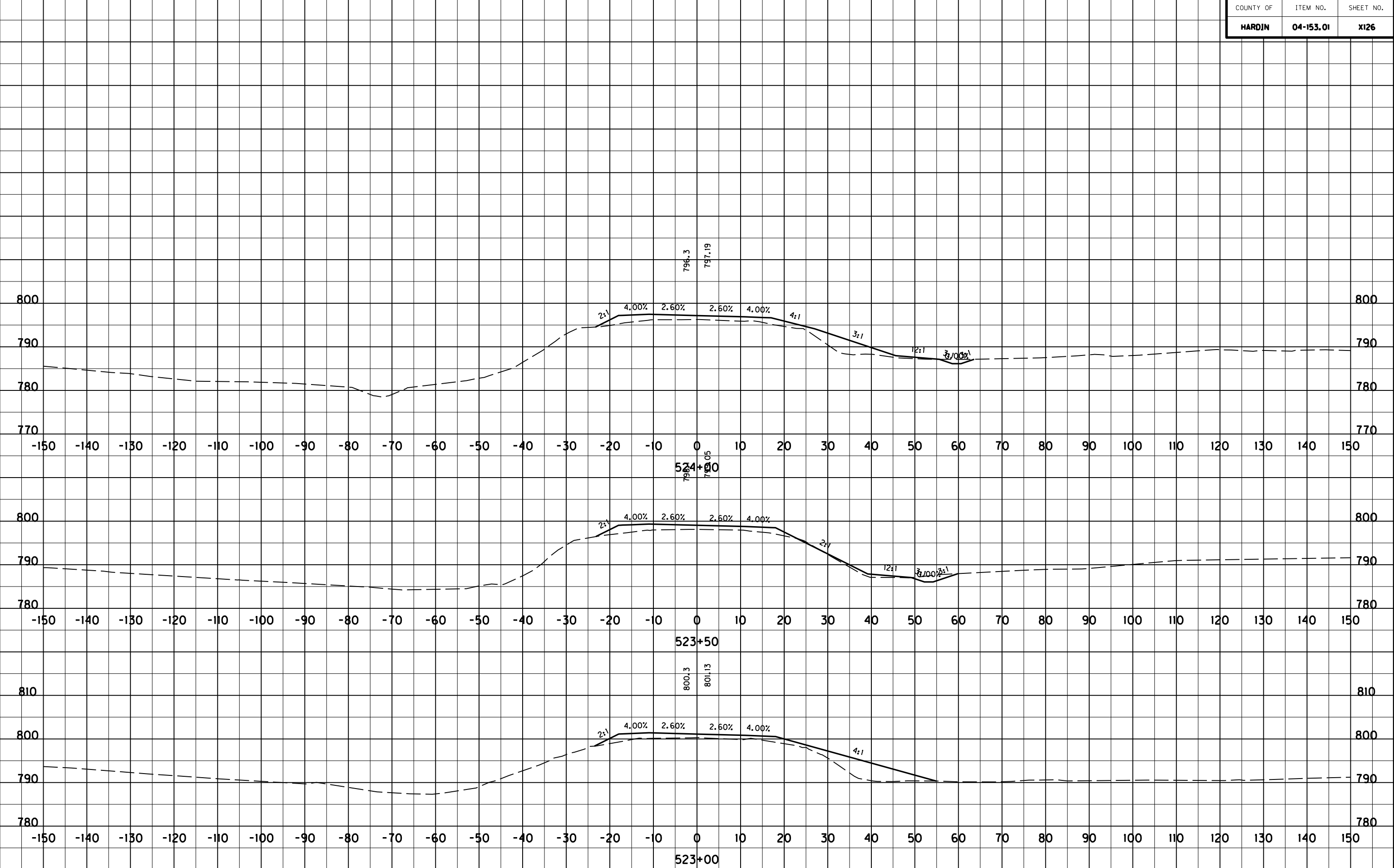


SCALE: 1" = 10' HORIZONTAL  
1" = 10' VERTICAL

KY 434  
STA. 521+00 TO STA. 522+50

COUNTY OF	ITEM NO.	SHEET NO.
HARDIN	04-153.01	X126

FILE NAME: P:\PROJECTS\2014 PROJECTS\14424 - KYTC HARDIN 4-153\CV\ROADWAY\CADD FILES\XSECTIONS - KY 434.DGN  
 USER: kcr1der  
 DATE PLOTTED: September 24, 2015  
 E-SHEET NAME: X12600XS  
 MicroStation v8.11.9.578

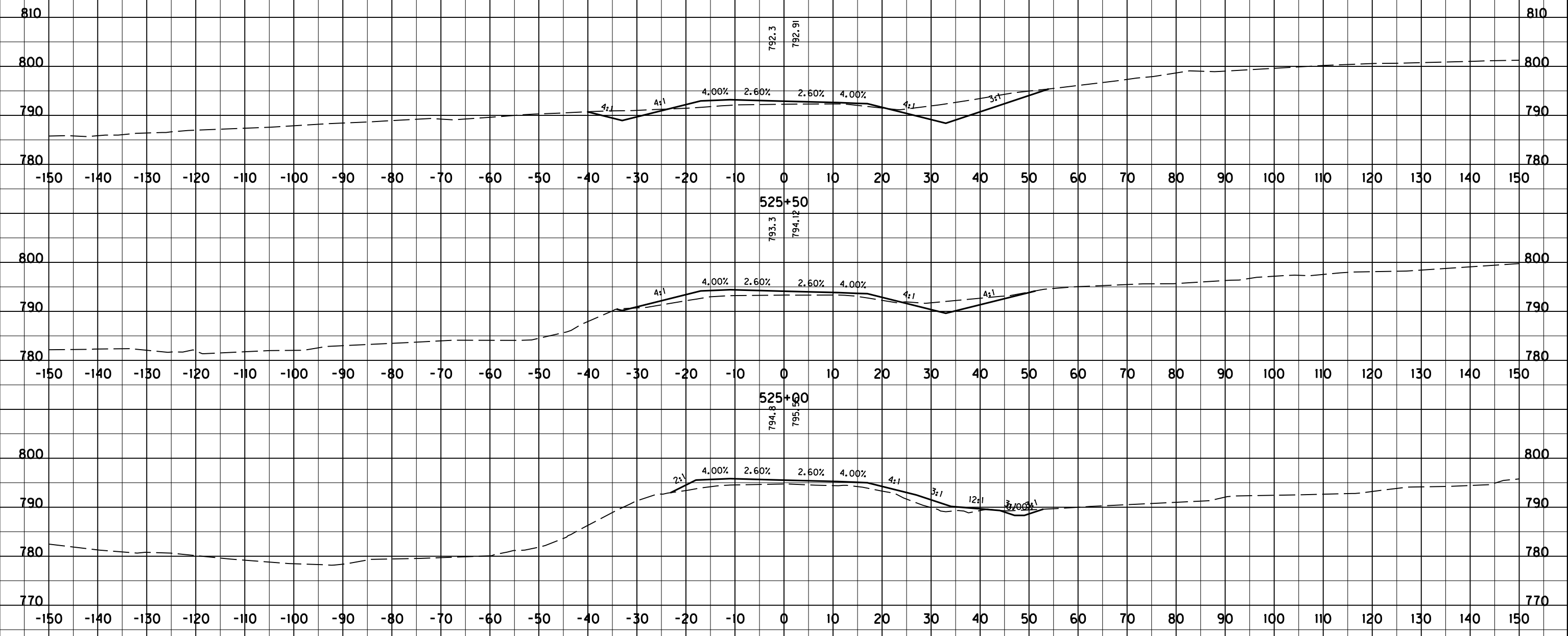


SCALE: 1" = 10' HORIZONTAL  
1" = 10' VERTICAL

KY 434  
STA. 523+00 TO STA. 524+00

COUNTY OF	ITEM NO.	SHEET NO.
HARDIN	04-153.01	X127

FILE NAME: P:\PROJECTS\2014 PROJECTS\14424 - KYTC HARDIN 4-153\CV\ROADWAY\CADD FILES\XSECTIONS - KY 434.DGN  
 USER: kcr1der  
 DATE PLOTTED: September 24, 2015  
 E-SHEET NAME: X12700XS  
 MicroStation v8.11.9.578

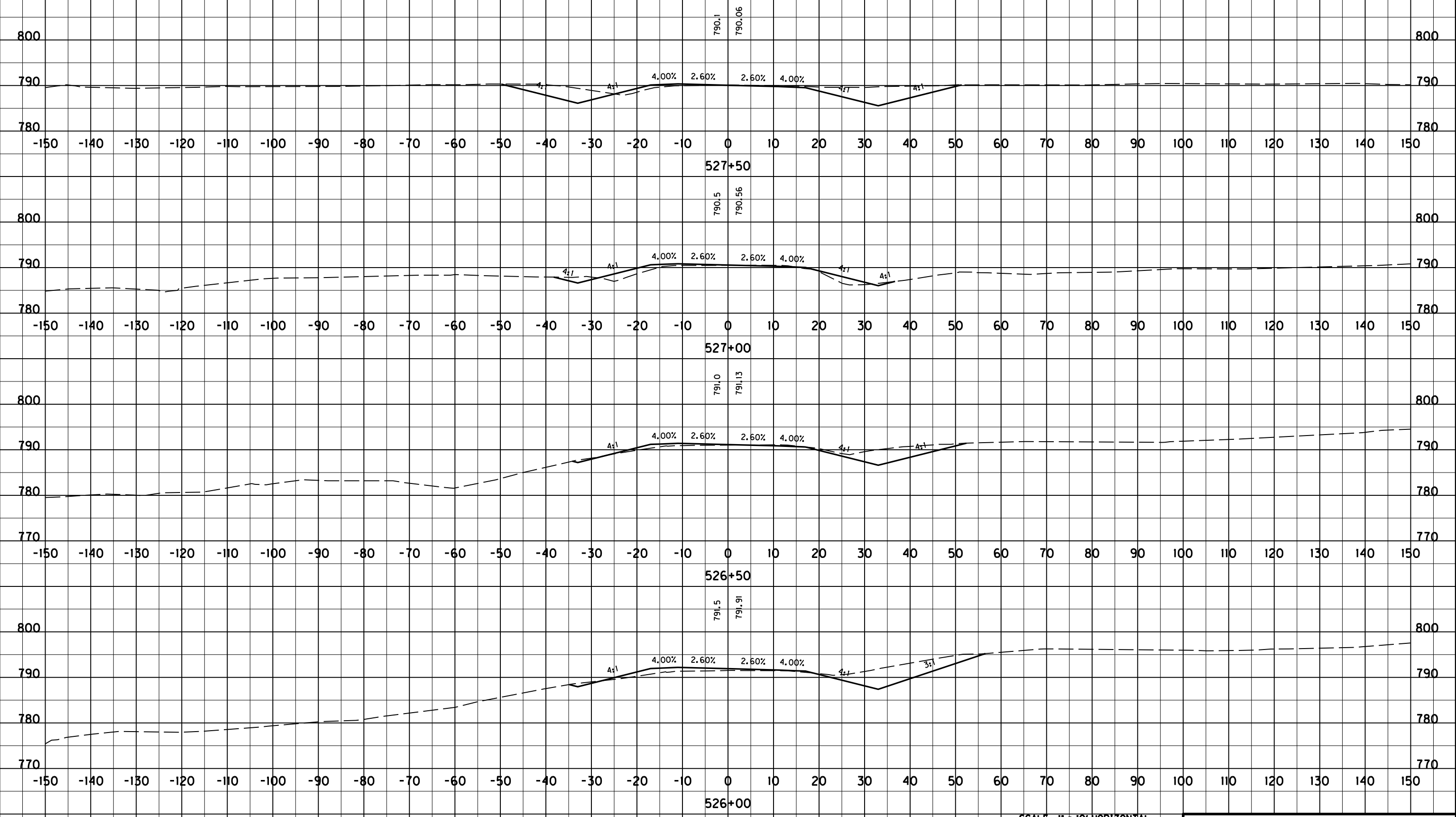


SCALE: 1" = 10' HORIZONTAL  
1" = 10' VERTICAL

KY 434  
STA. 524+50 TO STA. 525+50

COUNTY OF	ITEM NO.	SHEET NO.
HARDIN	04-153.01	X128

FILE NAME: P:\PROJECTS\2014 PROJECTS\14424 - KYTC HARDIN 4-153\CV\ROADWAY\CADD FILES\XSECTIONS - KY 434.DGN  
 USER: kcr1der  
 DATE PLOTTED: September 24, 2015  
 E-SHEET NAME: X12800XS  
 MicroStation v8.11.9.578



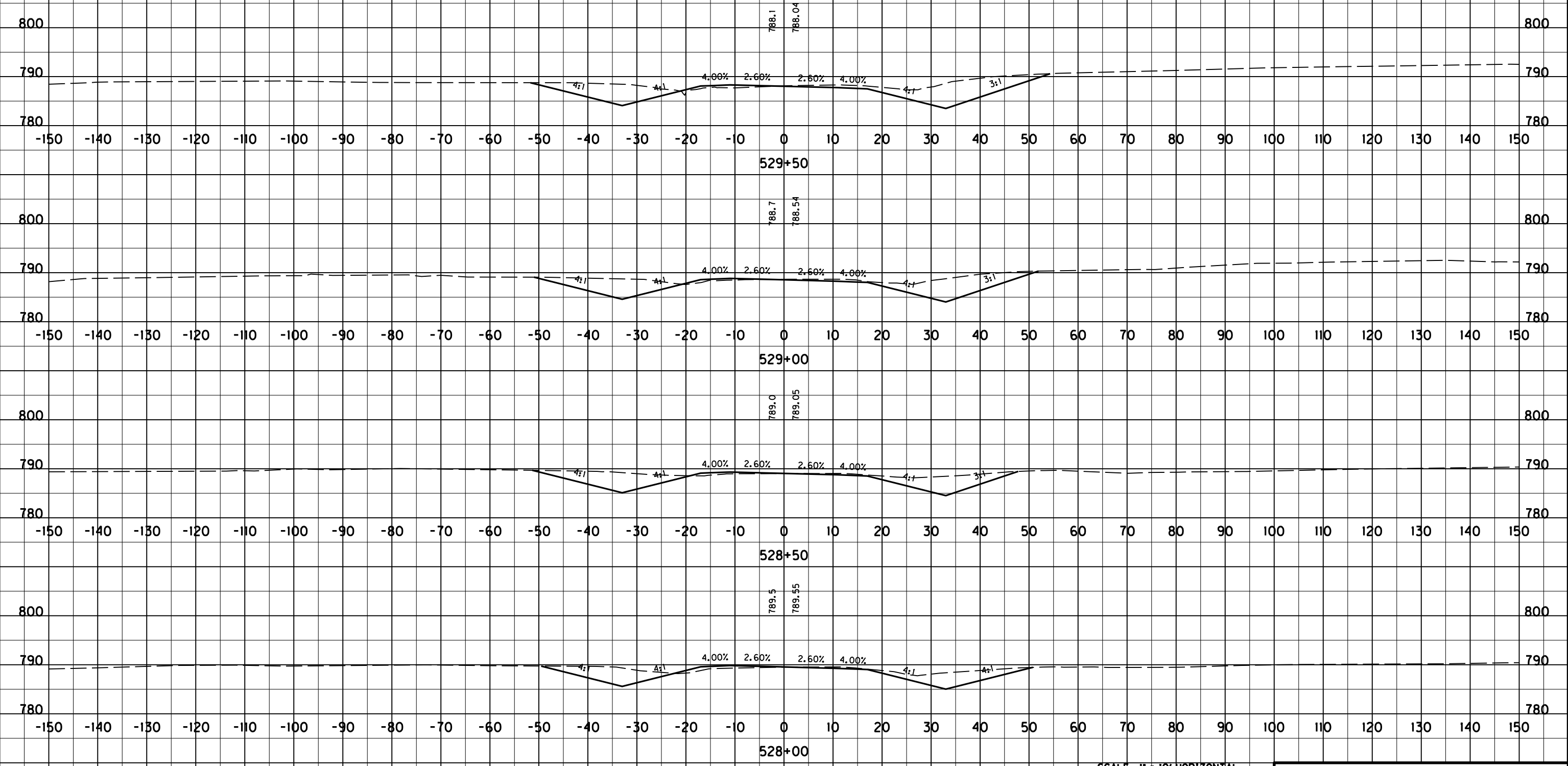
SCALE: 1" = 10' HORIZONTAL  
1" = 10' VERTICAL

KY 434  
STA. 526+00 TO STA. 527+50



COUNTY OF	ITEM NO.	SHEET NO.
HARDIN	04-153.01	X129

FILE NAME: P:\PROJECTS\2014 PROJECTS\14424 - KYTC HARDIN 4-153\CV\ROADWAY\CADD FILES\XSECTIONS - KY 434.DGN  
 USER: kcr1der  
 DATE PLOTTED: September 24, 2015  
 E-SHEET NAME: X12900XS  
 MicroStation v8.11.9.578

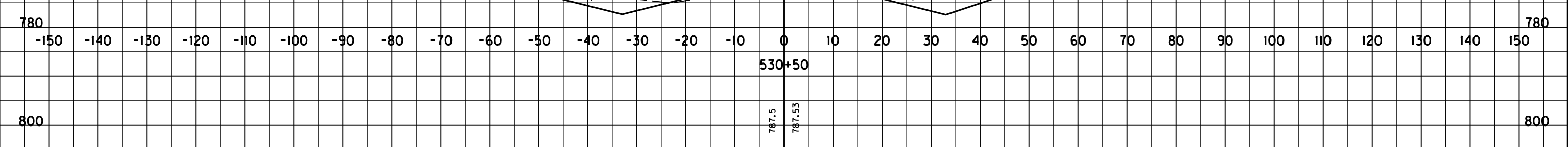
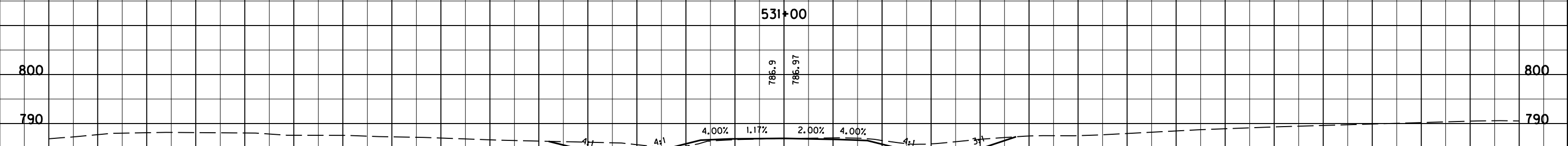
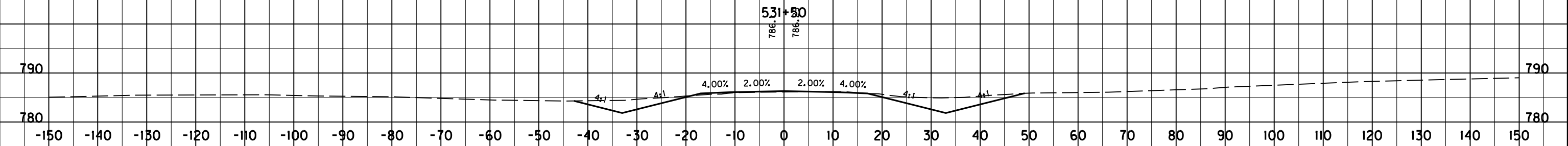
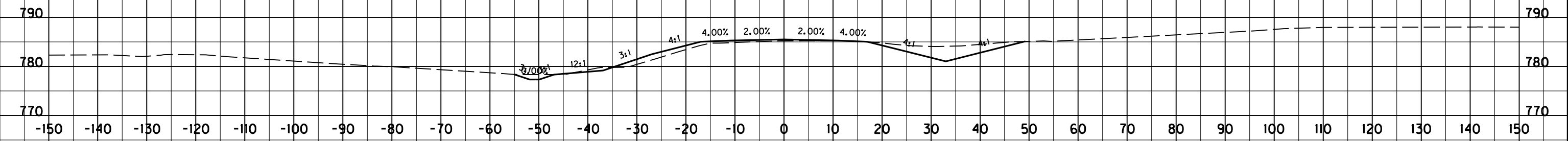


SCALE: 1" = 10' HORIZONTAL  
1" = 10' VERTICAL

KY 434  
STA. 528+00 TO STA. 529+50

COUNTY OF	ITEM NO.	SHEET NO.
HARDIN	04-153.01	X130

FILE NAME: P:\PROJECTS\2014 PROJECTS\14424 - KYTC HARDIN 4-153\CV\ROADWAY\CADD FILES\XSECTIONS - KY 434.DGN  
 USER: kcr1der  
 DATE PLOTTED: September 24, 2015  
 E-SHEET NAME: X13000XS  
 MicroStation v8.11.9.578

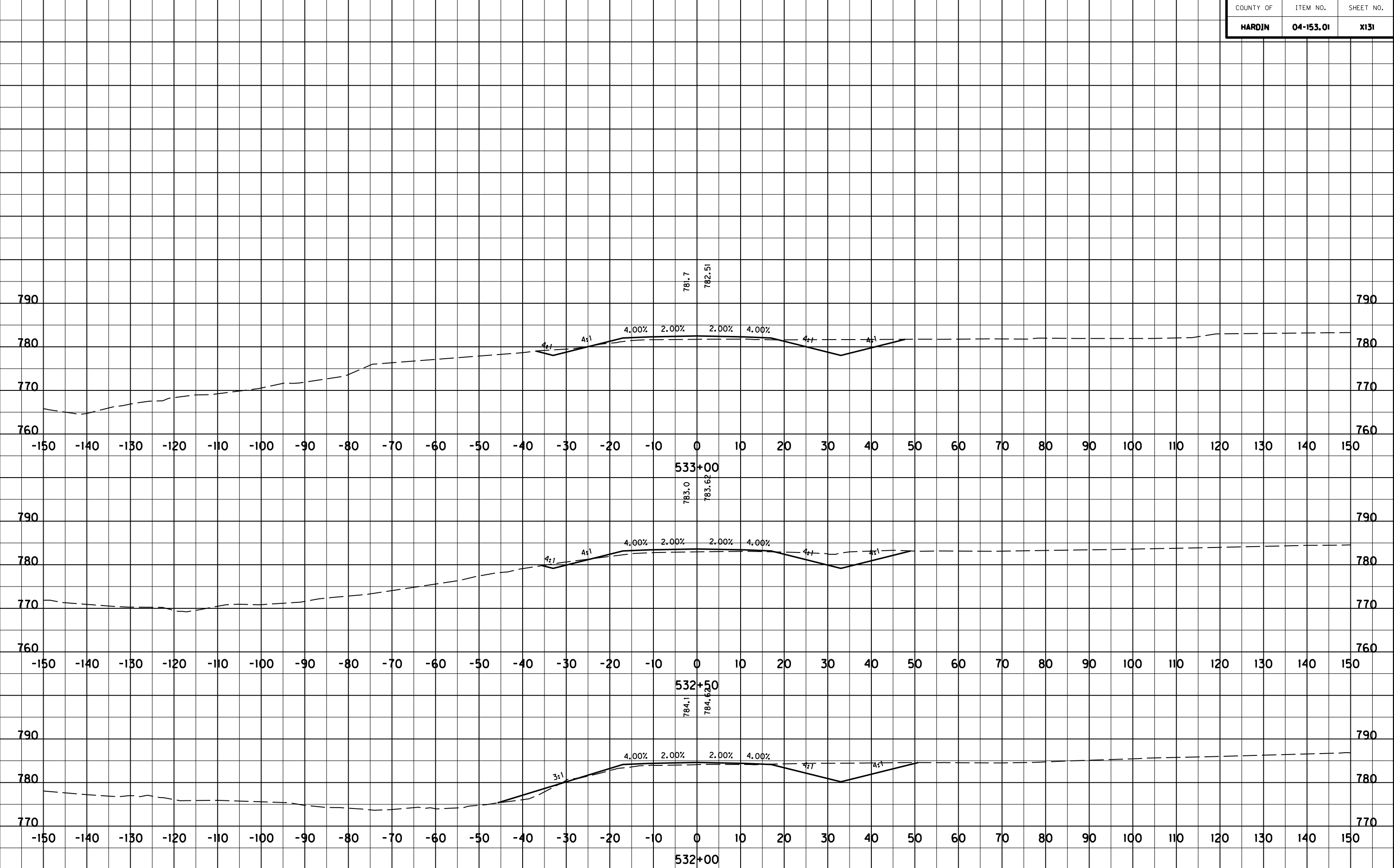


SCALE: 1" = 10' HORIZONTAL  
1" = 10' VERTICAL

KY 434  
STA. 530+00 TO STA. 531+50

COUNTY OF	ITEM NO.	SHEET NO.
HARDIN	04-153.01	X131

MicroStation v8.11.9.578 E-SHEET NAME: X13100XS USER: kcr1der DATE PLOTTED: September 24, 2015 FILE NAME: P:\PROJECTS\2014 PROJECTS\14424 - KYTC HARDIN 4-153\CV\ROADWAY\CADD FILES\XSECTIONS - KY 434.DGN

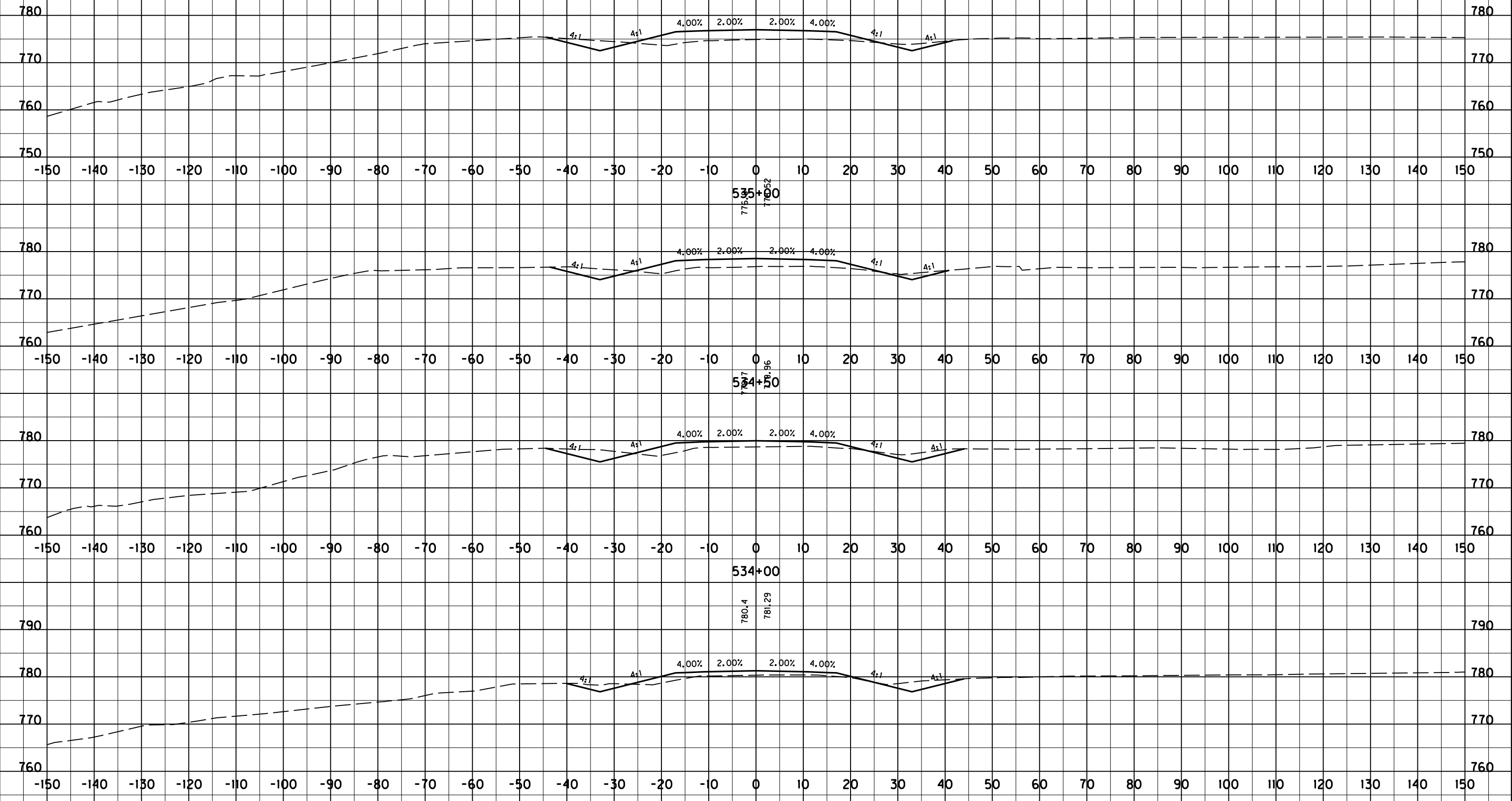


SCALE: 1" = 10' HORIZONTAL  
1" = 10' VERTICAL

KY 434  
STA. 532+00 TO STA. 533+00

COUNTY OF	ITEM NO.	SHEET NO.
HARDIN	04-153.01	X132

FILE NAME: P:\PROJECTS\2014 PROJECTS\14424 - KYTC HARDIN 4-153\CV\ROADWAY\CADD FILES\XSECTIONS - KY 434.DGN  
 USER: kcr1der  
 DATE PLOTTED: September 24, 2015  
 E-SHEET NAME: X13200XS  
 MicroStation v8.11.9.578

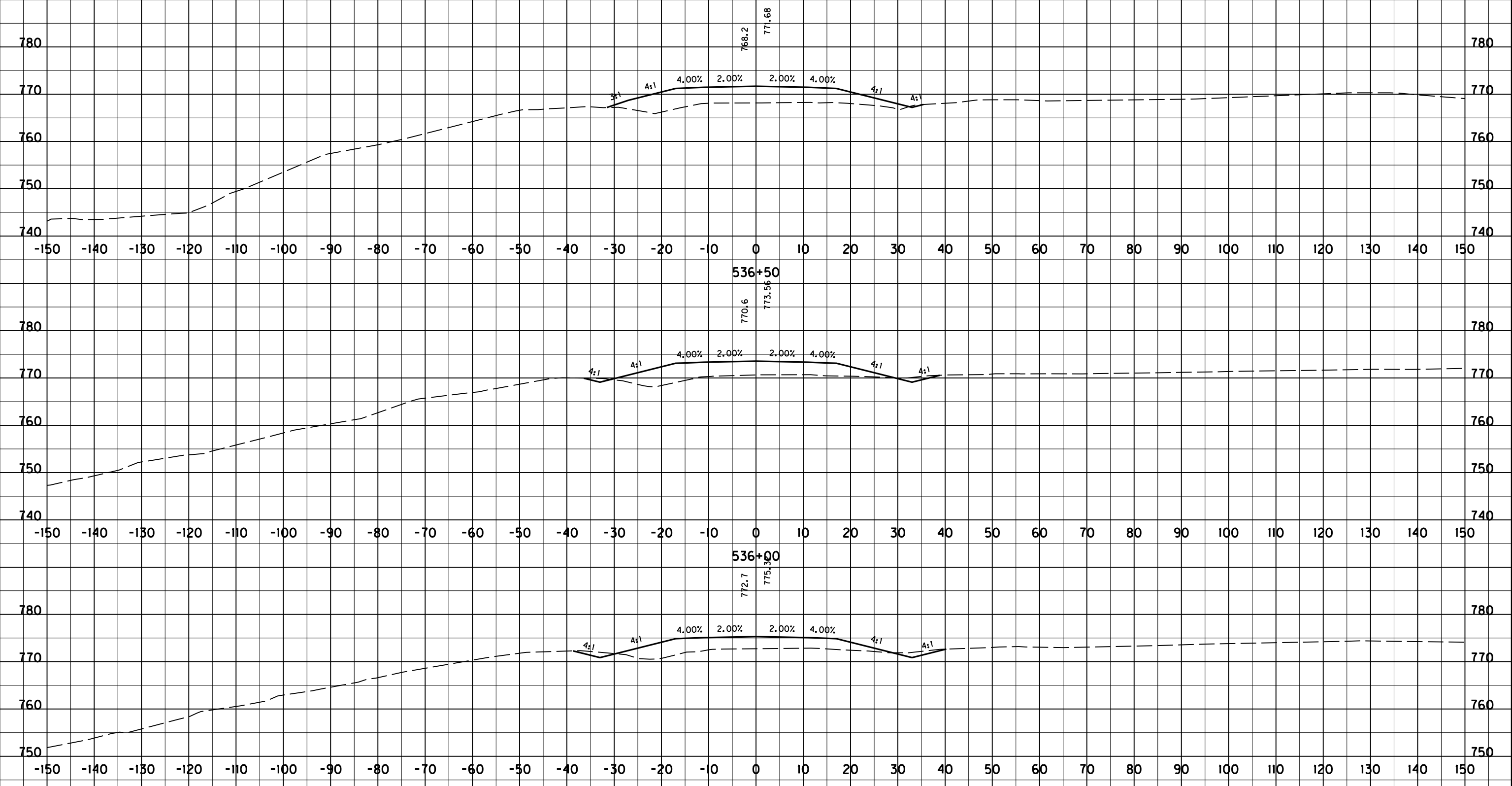


SCALE: 1" = 10' HORIZONTAL  
1" = 10' VERTICAL

KY 434  
STA. 533+50 TO STA. 535+00

COUNTY OF	ITEM NO.	SHEET NO.
HARDIN	04-153.01	X133

MicroStation v8.11.9.578 E-SHEET NAME: X13300XS USER: kcr1der DATE PLOTTED: September 24, 2015 FILE NAME: P:\PROJECTS\2014 PROJECTS\14424 - KYTC HARDIN 4-153\CV\ROADWAY\CADD FILES\XSECTIONS - KY 434.DGN

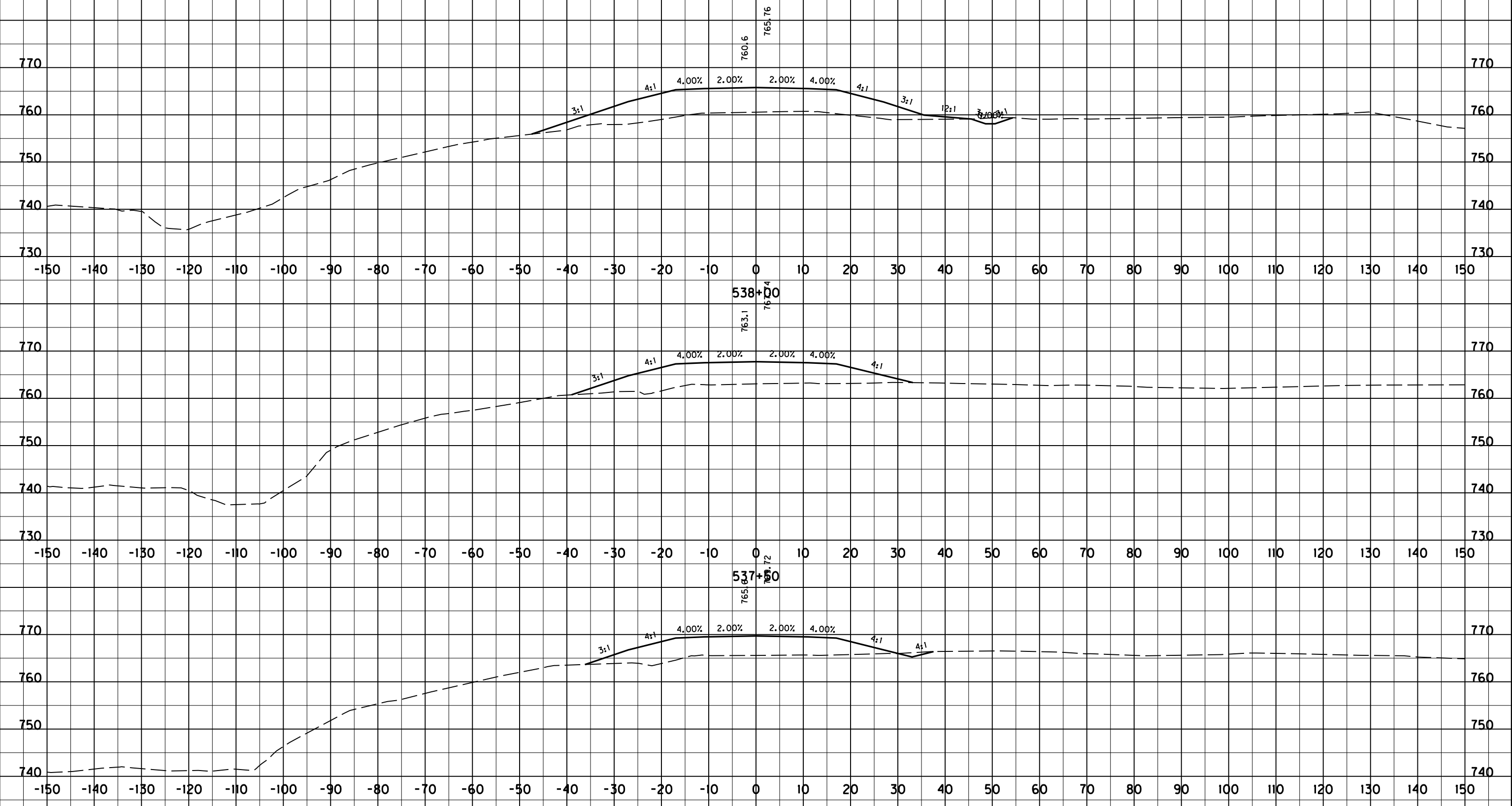


SCALE: 1" = 10' HORIZONTAL  
1" = 10' VERTICAL

KY 434  
STA. 535+50 TO STA. 536+50

COUNTY OF	ITEM NO.	SHEET NO.
HARDIN	04-153.01	X134

FILE NAME: P:\PROJECTS\2014 PROJECTS\14424 - KYTC HARDIN 4-153\CV\ROADWAY\CADD FILES\XSECTIONS - KY 434.DGN  
 USER: kcr1der  
 DATE PLOTTED: September 24, 2015  
 E-SHEET NAME: X13400XS  
 MicroStation v8.11.9.578

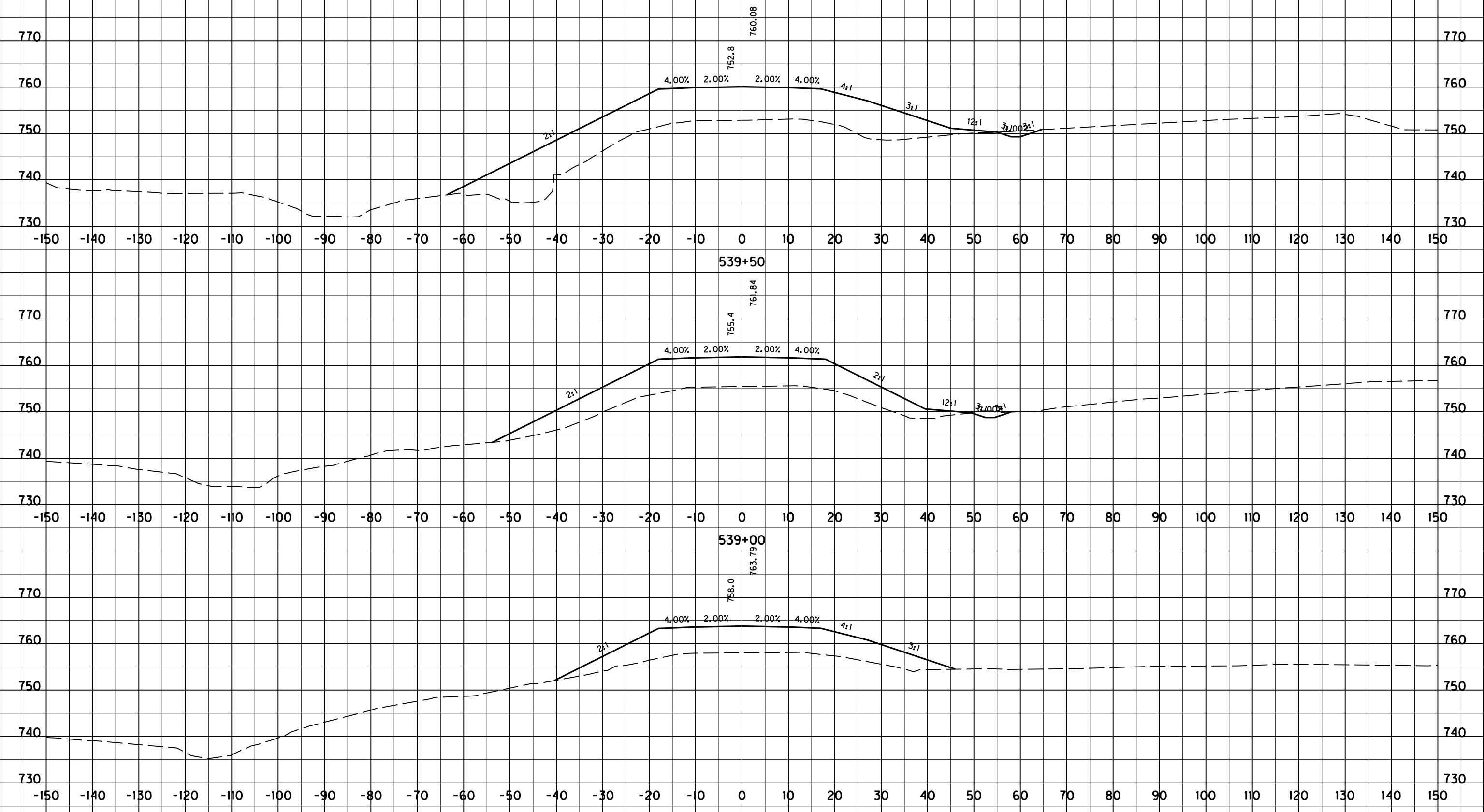


SCALE: 1" = 10' HORIZONTAL  
1" = 10' VERTICAL

KY 434  
STA. 537+00 TO STA. 538+00

COUNTY OF	ITEM NO.	SHEET NO.
HARDIN	04-153.01	X135

MicroStation v8.11.9.578 E-SHEET NAME: X13500XS DATE PLOTTED: September 24, 2015 USER: kcr1der PROJECTS\2014 PROJECTS\14424 - KYTC HARDIN 4-153\CV\ROADWAY\CADD FILES\XSECTIONS - KY 434.DGN

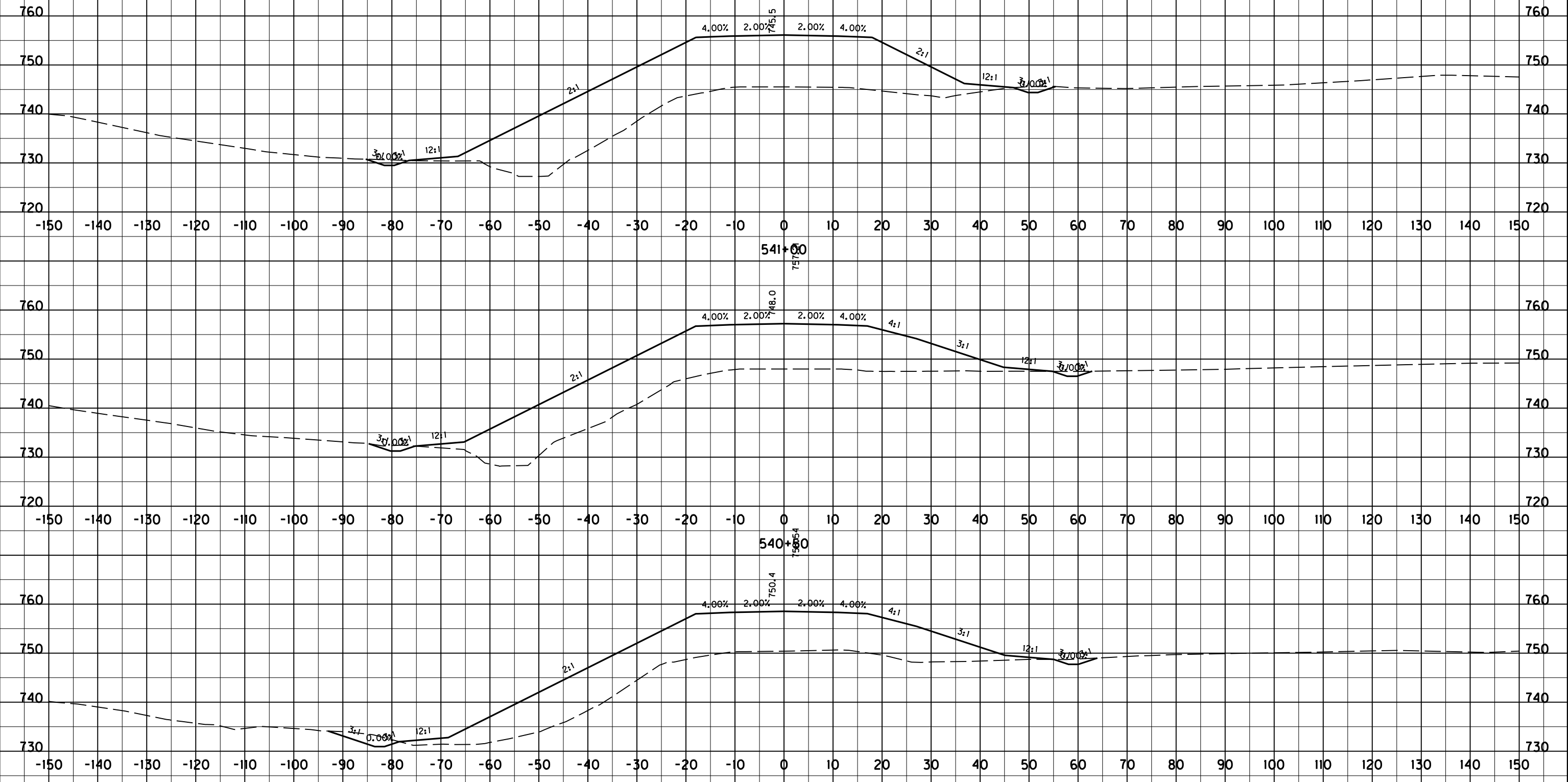


SCALE: 1" = 10' HORIZONTAL  
1" = 10' VERTICAL

KY 434  
STA. 538+50 TO STA. 539+50

COUNTY OF	ITEM NO.	SHEET NO.
HARDIN	04-153.01	X136

FILE NAME: P:\PROJECTS\2014 PROJECTS\14424 - KYTC HARDIN 4-153\CV\ROADWAY\CADD FILES\XSECTIONS - KY 434.DGN  
 USER: kcr1der  
 DATE PLOTTED: September 24, 2015  
 E-SHEET NAME: X13600XS  
 MicroStation v8.11.9.578



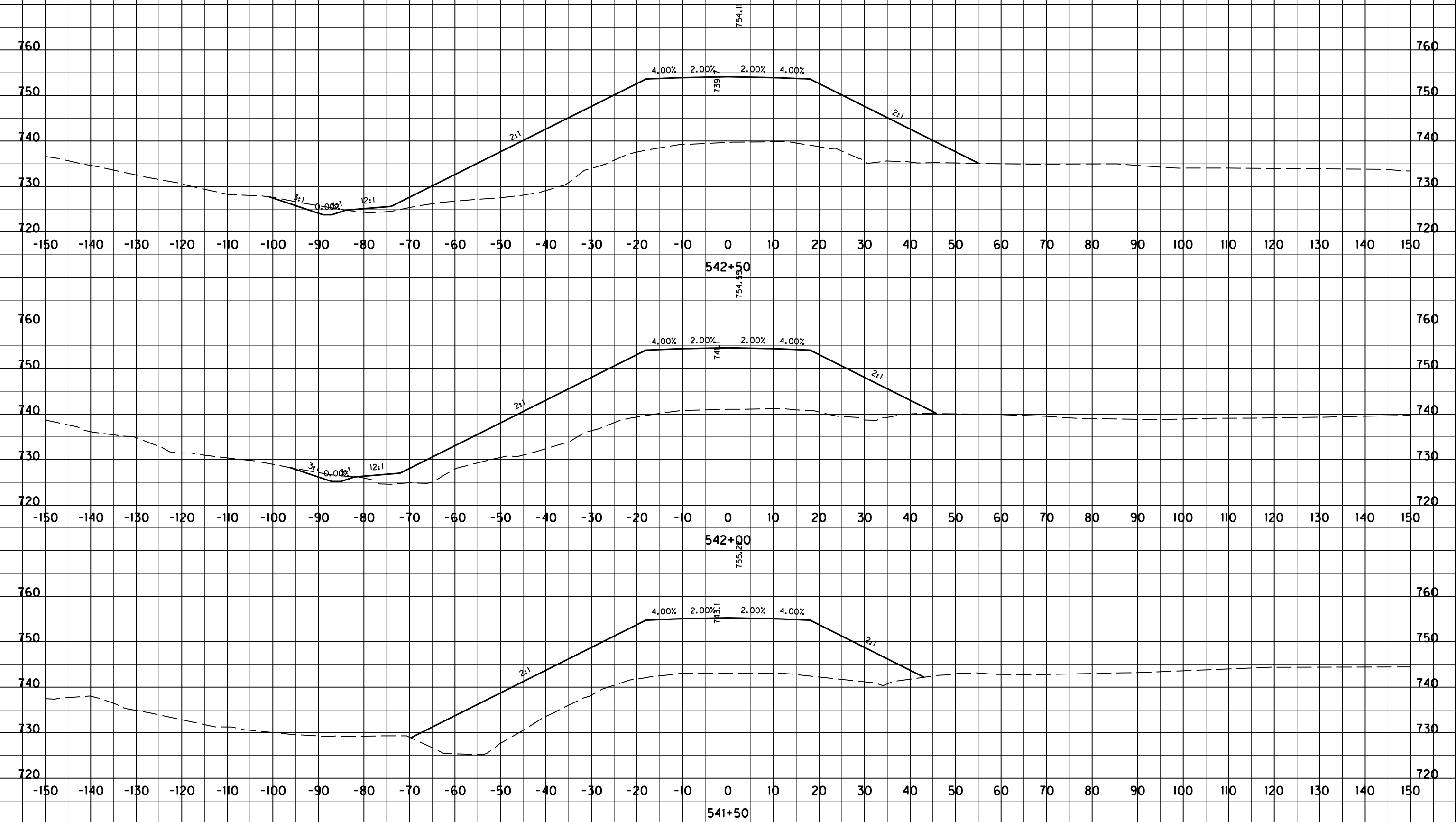
SCALE: 1" = 10' HORIZONTAL  
1" = 10' VERTICAL

KY 434  
STA. 540+00 TO STA. 541+00



COUNTY OF	ITEM NO.	SHEET NO.
HARDIN	04-153.01	X137

FILE NAME: P:\PROJECTS\2014 PROJECTS\14424 - KYTC HARDIN 4-153\CV\ROADWAY\CADD FILES\XSECTIONS - KY 434.DGN  
 USER: kcr1der  
 DATE PLOTTED: September 24, 2015  
 E-SHEET NAME: X13700XS  
 MicroStation v8.11.9.578

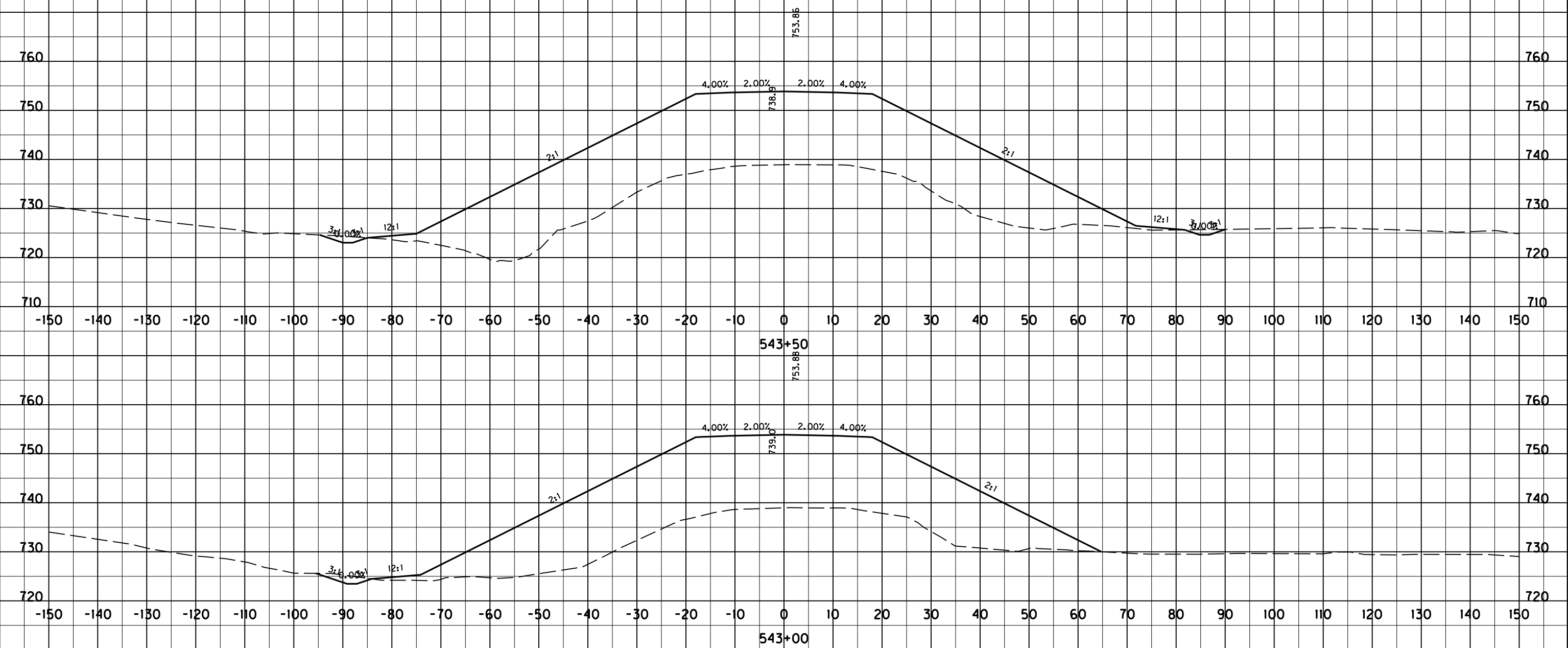


SCALE: 1" = 10' HORIZONTAL  
1" = 10' VERTICAL

KY 434  
STA. 541+50 TO STA. 542+50

COUNTY OF	ITEM NO.	SHEET NO.
HARDIN	04-153.01	X138

FILE NAME: P:\PROJECTS\2014 PROJECTS\14424 - KYTC HARDIN 4-153\CV\ROADWAY\CADD FILES\XSECTIONS - KY 434.DGN  
 USER: kcr1der  
 DATE PLOTTED: September 24, 2015  
 E-SHEET NAME: X13800XS  
 MicroStation v8.11.9.578

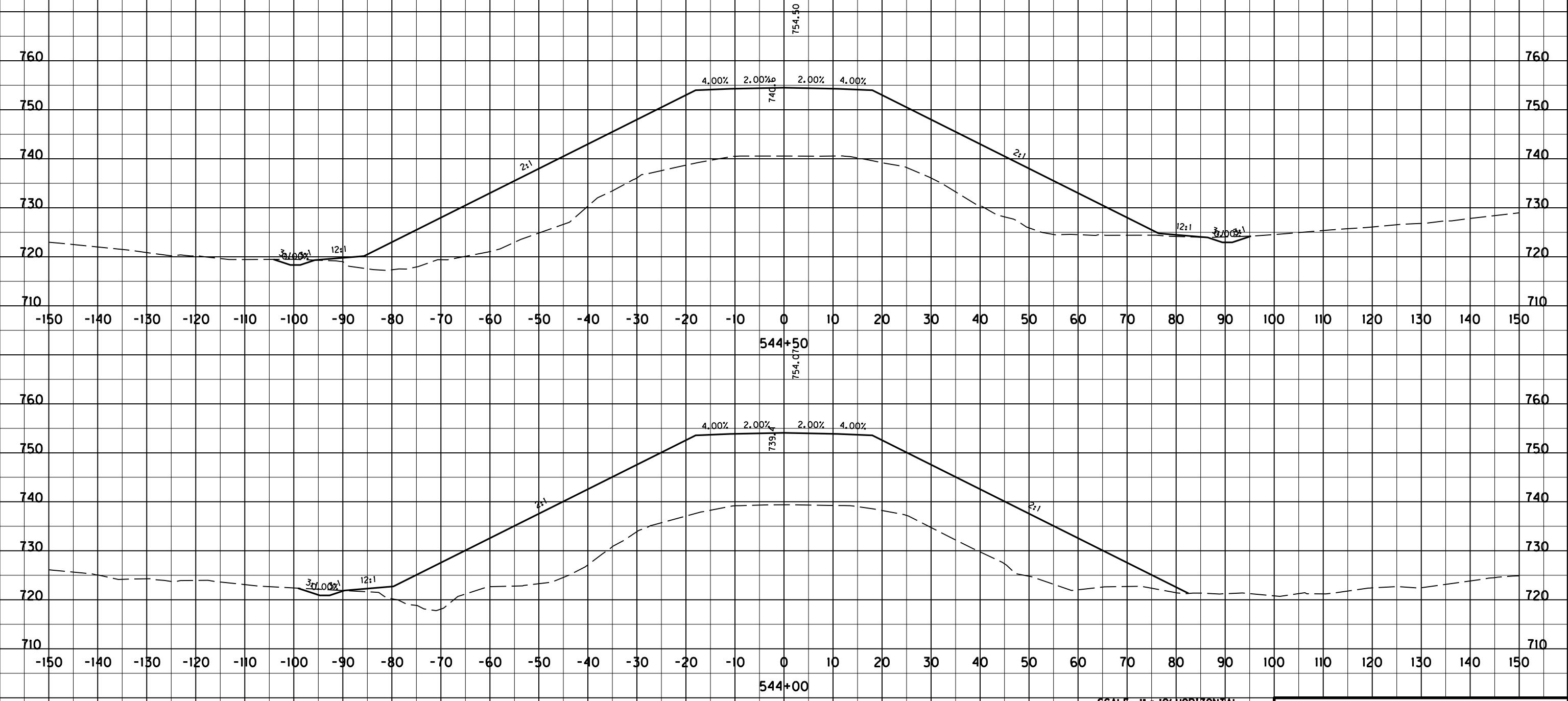


SCALE: 1" = 10' HORIZONTAL  
1" = 10' VERTICAL

KY 434  
STA. 543+00 TO STA. 543+50

COUNTY OF	ITEM NO.	SHEET NO.
HARDIN	04-153.01	X139

FILE NAME: P:\PROJECTS\2014 PROJECTS\14424 - KYTC HARDIN 4-153\CV\ROADWAY\CADD FILES\XSECTIONS - KY 434.DGN  
 USER: kcr1der  
 DATE PLOTTED: September 24, 2015  
 E-SHEET NAME: X13900XS  
 MicroStation v8.11.9.578



SCALE: 1" = 10' HORIZONTAL  
 1" = 10' VERTICAL

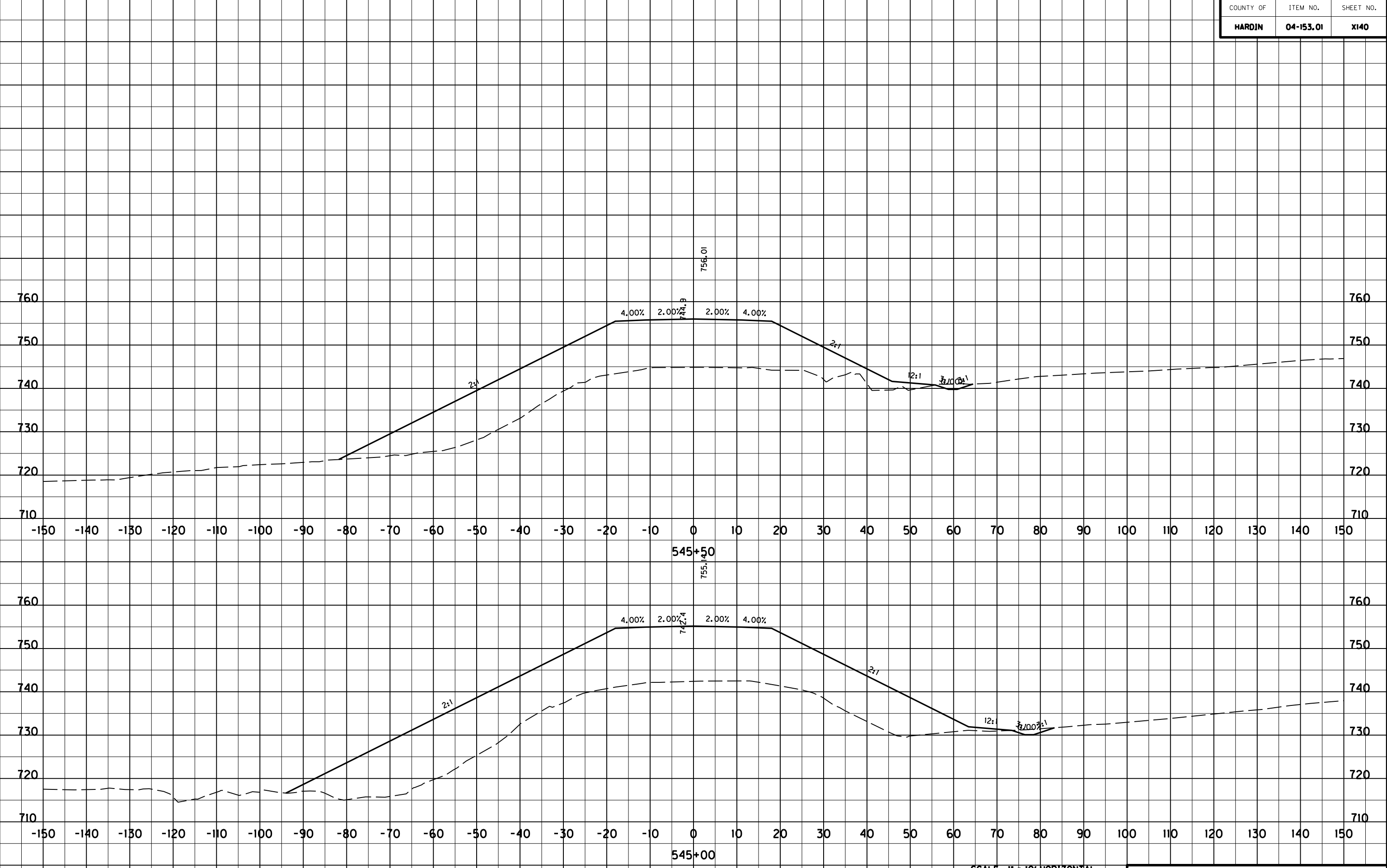
KY 434  
 STA. 544+00 TO STA. 544+50

COUNTY OF	ITEM NO.	SHEET NO.
HARDIN	04-153.01	X140

FILE NAME: P:\PROJECTS\2014 PROJECTS\14424 - KYTC HARDIN 4-153\CV\ROADWAY\CADD FILES\XSECTIONS - KY 434.DGN

USER: kcr1der  
DATE PLOTTED: September 24, 2015

E-SHEET NAME: X14000XS  
MicroStation v8.11.9.578

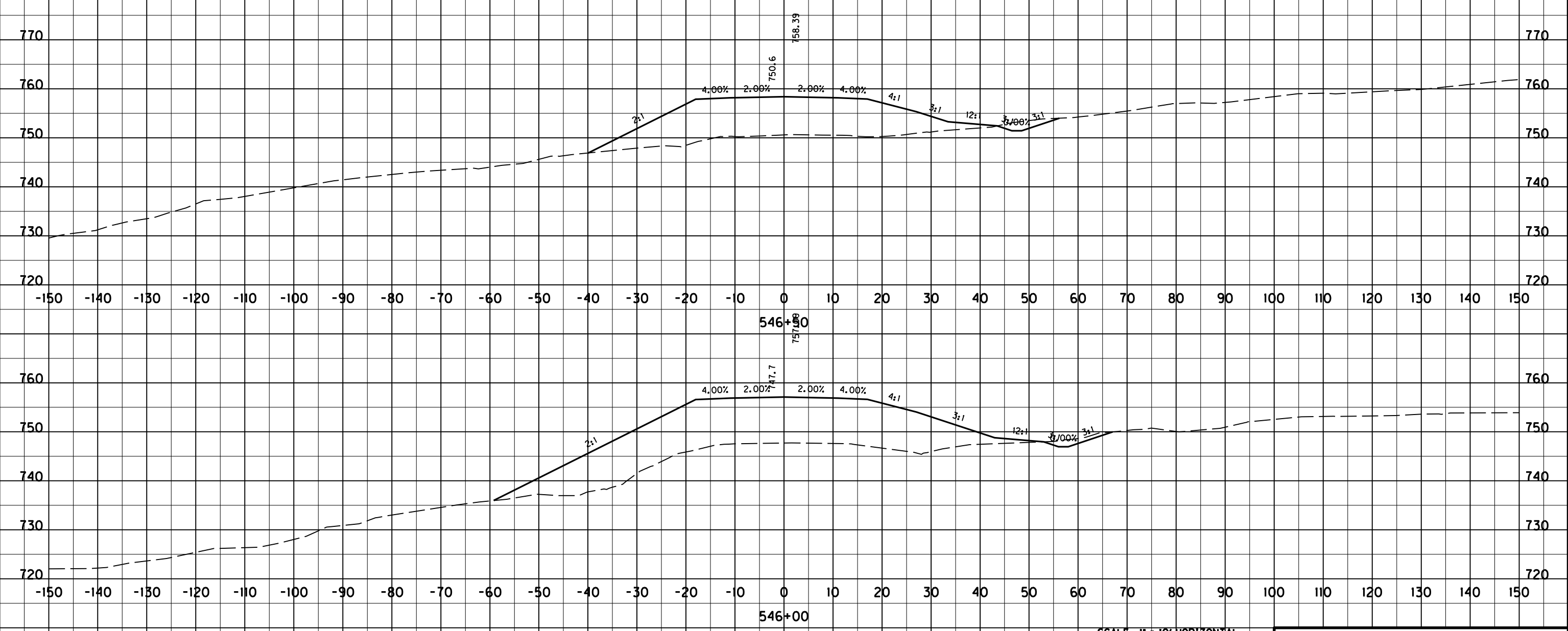


SCALE: 1" = 10' HORIZONTAL  
1" = 10' VERTICAL

KY 434  
STA. 545+00 TO STA. 545+50

COUNTY OF	ITEM NO.	SHEET NO.
HARDIN	04-153.01	X141

FILE NAME: P:\PROJECTS\2014 PROJECTS\14424 - KYTC HARDIN 4-153\CV\ROADWAY\CADD FILES\XSECTIONS - KY 434.DGN  
 USER: kcr1der  
 DATE PLOTTED: September 24, 2015  
 E-SHEET NAME: X14100XS  
 MicroStation v8.11.9.578

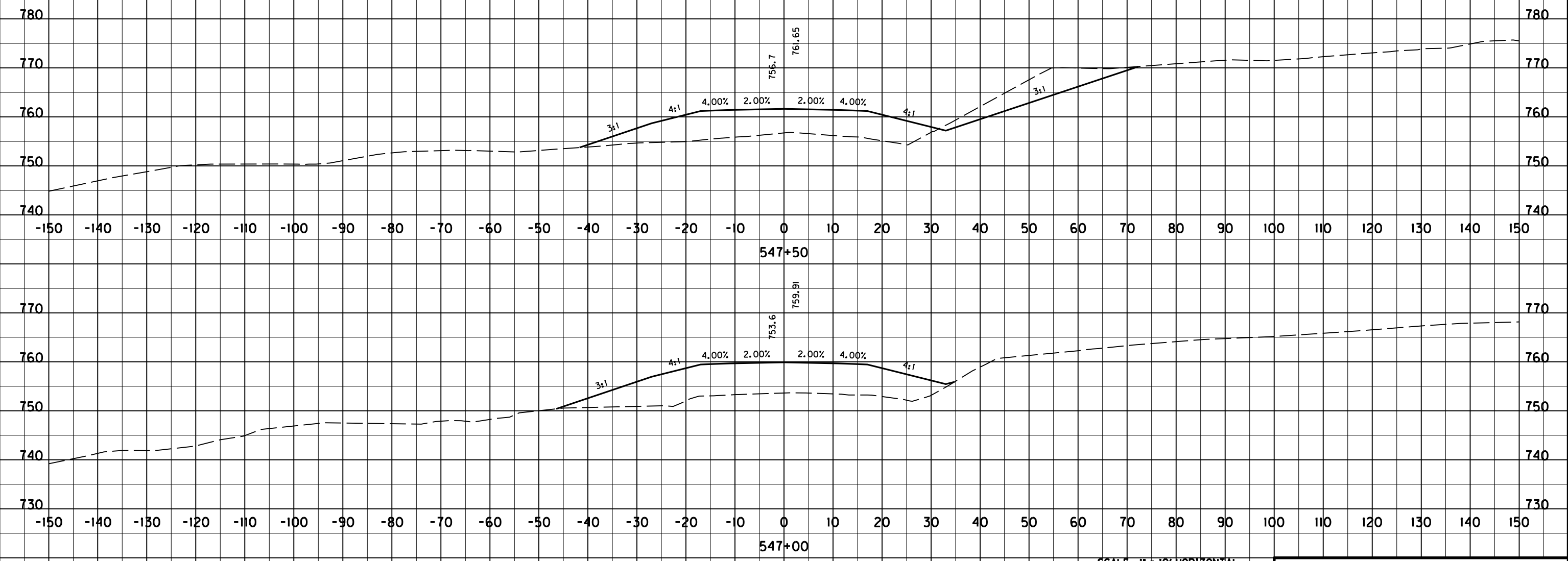


SCALE: 1" = 10' HORIZONTAL  
1" = 10' VERTICAL

KY 434  
STA. 546+00 TO STA. 546+50

COUNTY OF	ITEM NO.	SHEET NO.
HARDIN	04-153.01	X142

MicroStation v8.11.9.578 E-SHEET NAME: X14200XS DATE PLOTTED: September 24, 2015  
 USER: kcr1der FILE NAME: P:\PROJECTS\2014 PROJECTS\14424 - KYTC HARDIN 4-153\CV\ROADWAY\CADD FILES\XSECTIONS - KY 434.DGN

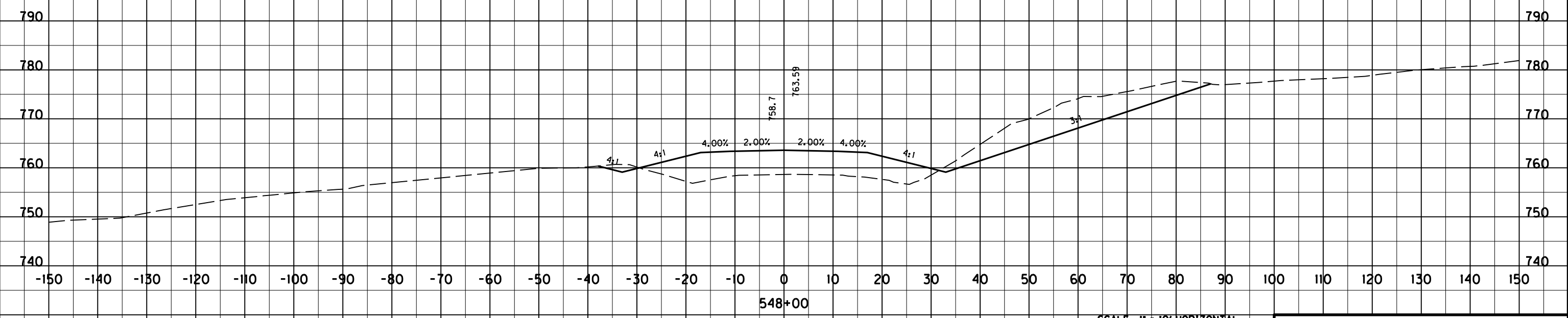
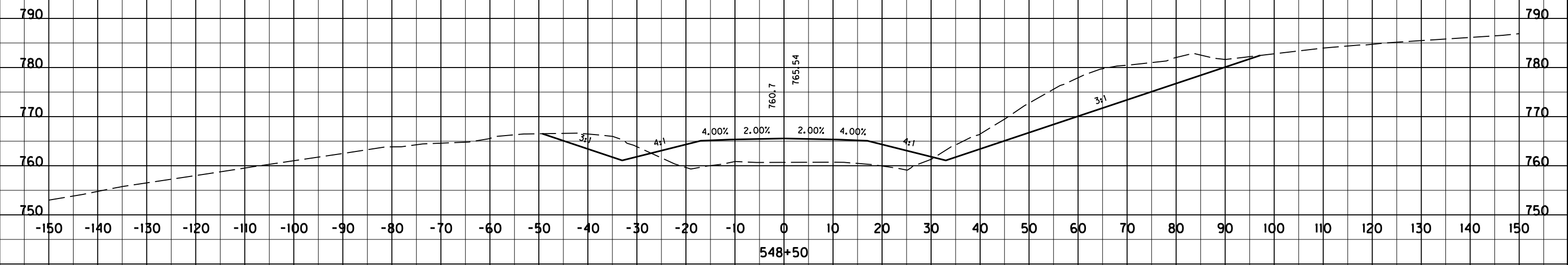


SCALE: 1" = 10' HORIZONTAL  
1" = 10' VERTICAL

KY 434  
STA. 547+00 TO STA. 547+50

COUNTY OF	ITEM NO.	SHEET NO.
HARDIN	04-153.01	X143

FILE NAME: P:\PROJECTS\2014 PROJECTS\14424 - KYTC HARDIN 4-153\CV\ROADWAY\CADD FILES\XSECTIONS - KY 434.DGN  
 USER: kcr1der  
 DATE PLOTTED: September 24, 2015  
 E-SHEET NAME: X14300XS  
 MicroStation v8.11.9.578

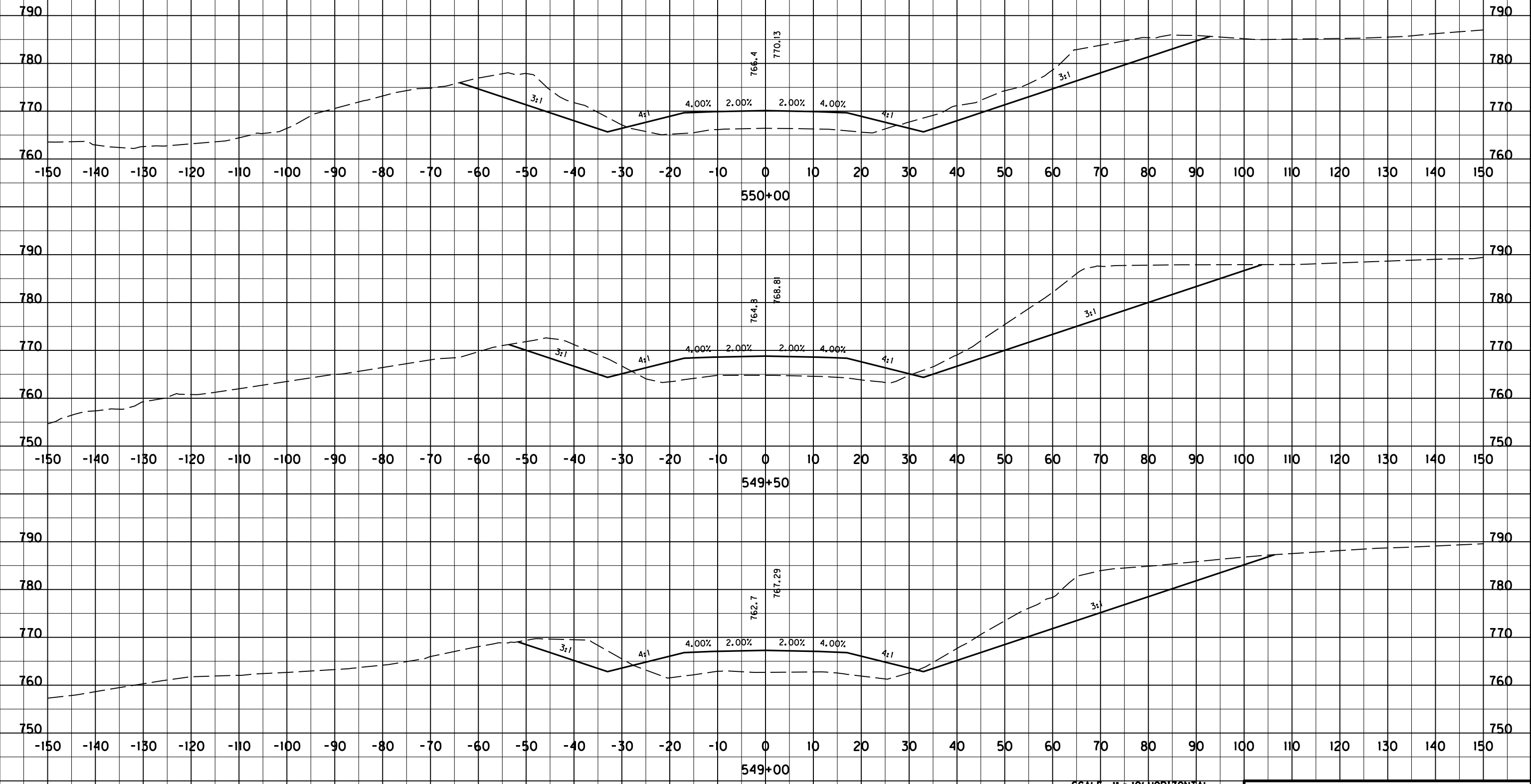


SCALE: 1" = 10' HORIZONTAL  
 1" = 10' VERTICAL

KY 434  
 STA. 548+00 TO STA. 548+50

COUNTY OF	ITEM NO.	SHEET NO.
HARDIN	04-153.01	X144

MicroStation v8.11.9.578 E-SHEET NAME: X14400XS USER: kcr1der DATE PLOTTED: September 24, 2015  
 FILE NAME: P:\PROJECTS\2014 PROJECTS\14424 - KYTC HARDIN 4-153\CV\ROADWAY\CADD FILES\XSECTIONS - KY 434.DGN



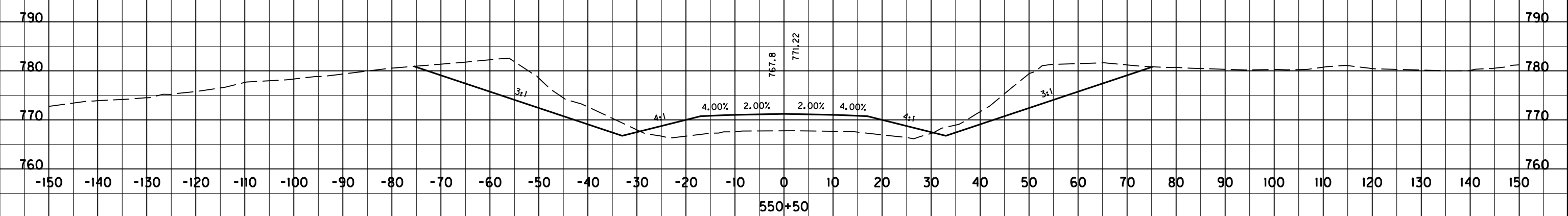
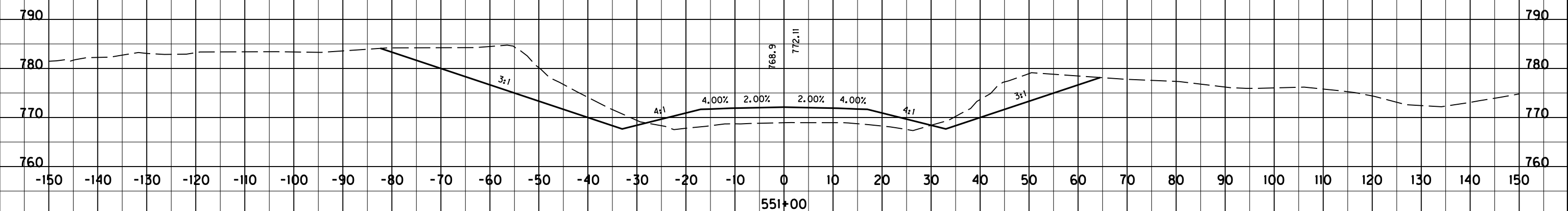
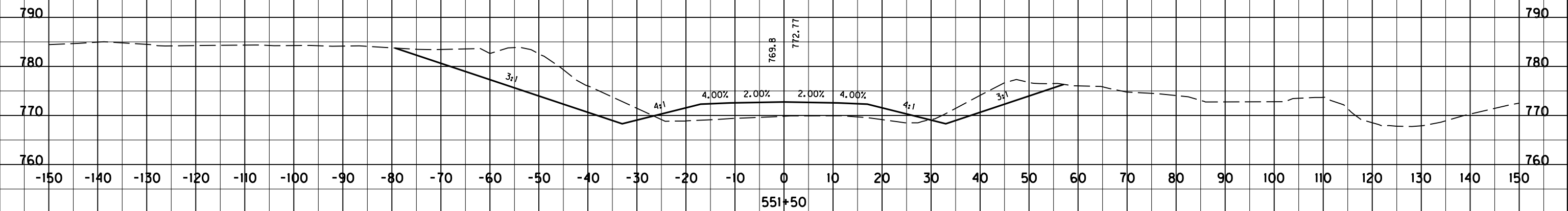
SCALE: 1" = 10' HORIZONTAL  
1" = 10' VERTICAL

KY 434  
STA. 549+00 TO STA. 550+00



COUNTY OF	ITEM NO.	SHEET NO.
HARDIN	04-153.01	X145

FILE NAME: P:\PROJECTS\2014 PROJECTS\14424 - KYTC HARDIN 4-153\CV\ROADWAY\CADD FILES\XSECTIONS - KY 434.DGN  
 USER: kcr1der  
 DATE PLOTTED: September 24, 2015  
 E-SHEET NAME: X14500XS  
 MicroStation v8.11.9.578

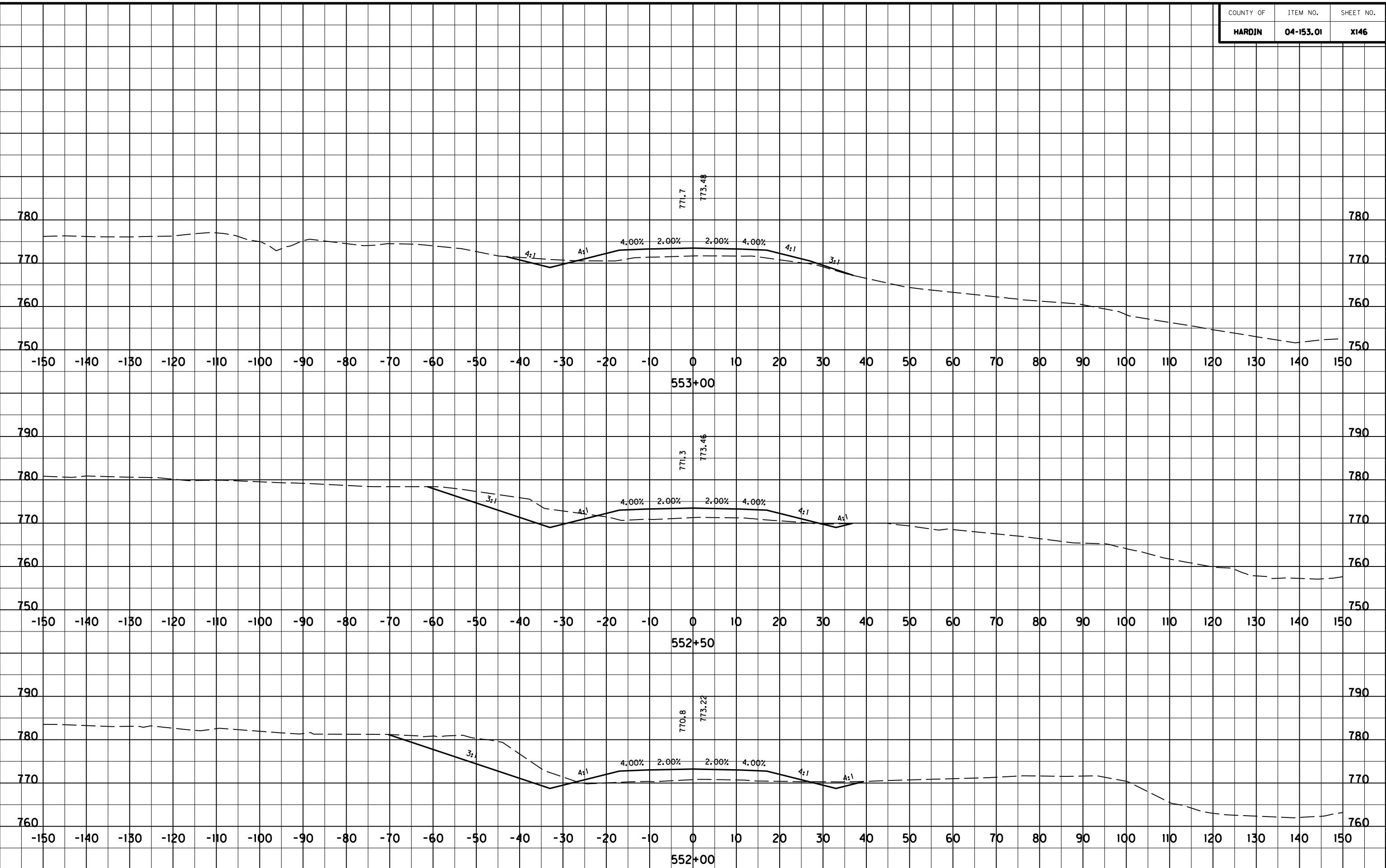


SCALE: 1" = 10' HORIZONTAL  
1" = 10' VERTICAL

KY 434  
STA. 550+50 TO STA. 551+50

COUNTY OF	ITEM NO.	SHEET NO.
HARDIN	04-153.01	X146

FILE NAME: P:\PROJECTS\2014 PROJECTS\14424 - KYTC HARDIN 4-153\CV\ROADWAY\CADD FILES\XSECTIONS - KY 434.DGN  
 USER: kcr1der  
 DATE PLOTTED: September 24, 2015  
 E-SHEET NAME: X14600XS  
 MicroStation v8.11.9.578

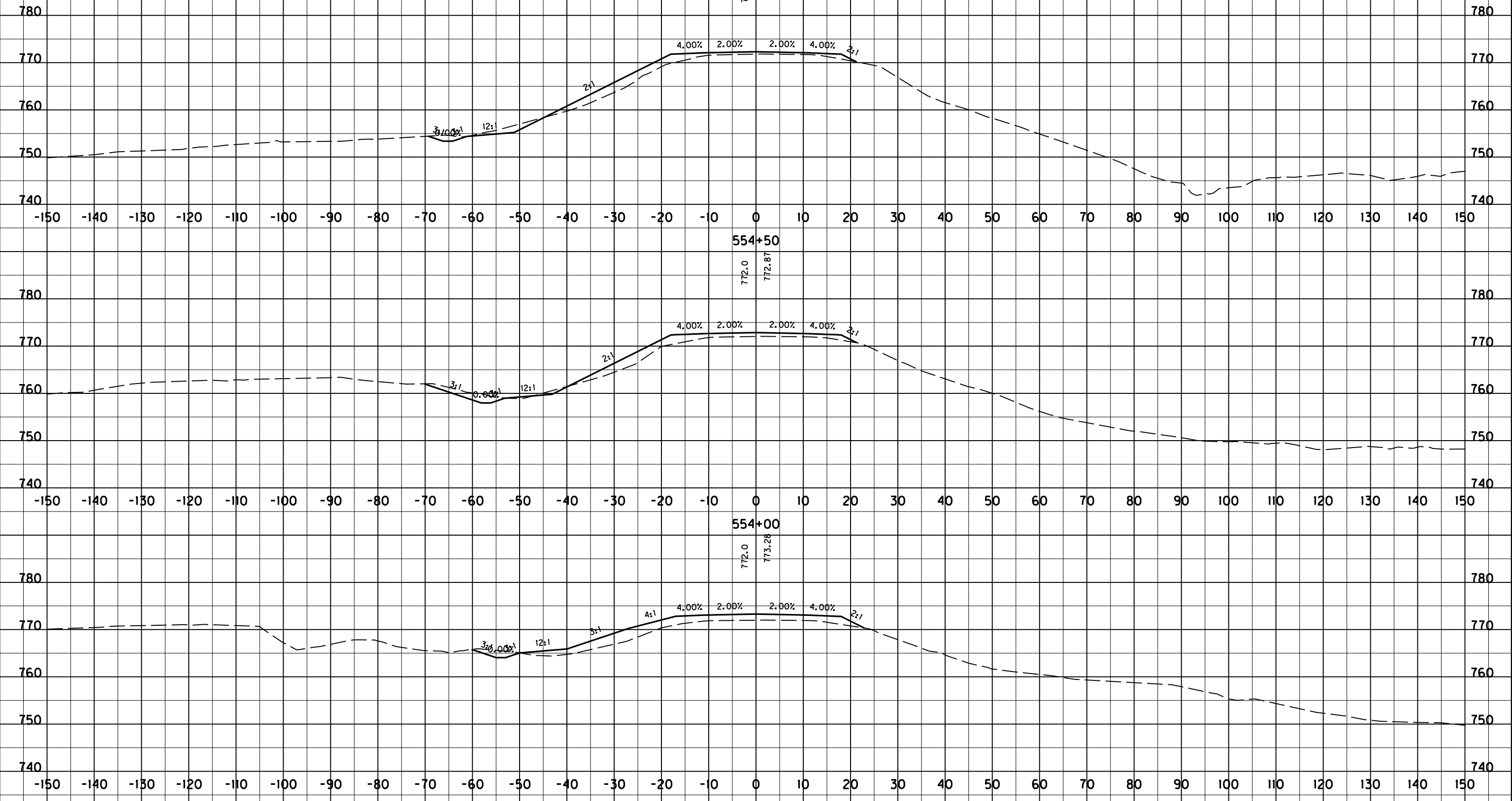


SCALE: 1" = 10' HORIZONTAL  
1" = 10' VERTICAL

KY 434  
STA. 552+00 TO STA. 553+00

COUNTY OF	ITEM NO.	SHEET NO.
HARDIN	04-153.01	X147

MicroStation v8.11.9.578 E-SHEET NAME: X14700XS DATE PLOTTED: September 24, 2015  
 USER: kcr1der PROJECTS\2014 PROJECTS\14424 - KYTC HARDIN 4-153\CV\ROADWAY\CADD FILES\XSECTIONS - KY 434.DGN

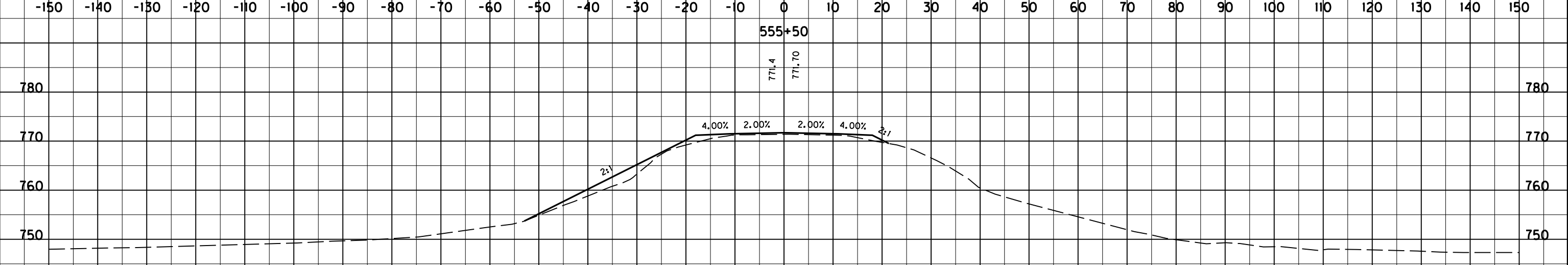
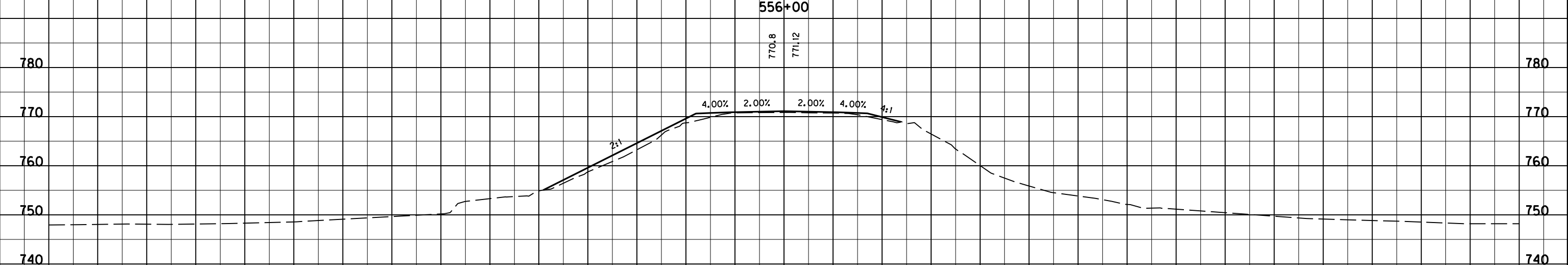
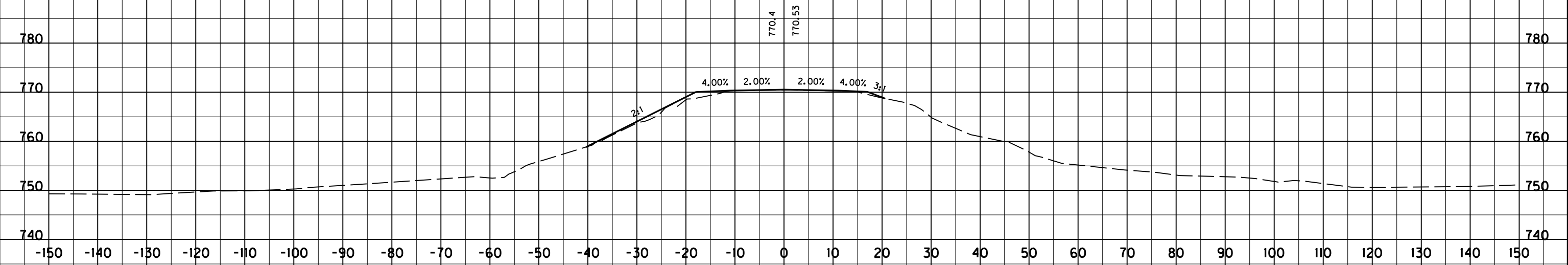


SCALE: 1" = 10' HORIZONTAL  
1" = 10' VERTICAL

KY 434  
STA. 553+50 TO STA. 554+50

COUNTY OF	ITEM NO.	SHEET NO.
HARDIN	04-153.01	X148

MicroStation v8.11.9.578 E-SHEET NAME: X14800XS DATE PLOTTED: September 24, 2015 USER: kcr1der FILE NAME: P:\PROJECTS\2014 PROJECTS\14424 - KYTC HARDIN 4-153\CV\ROADWAY\CADD FILES\XSECTIONS - KY 434.DGN

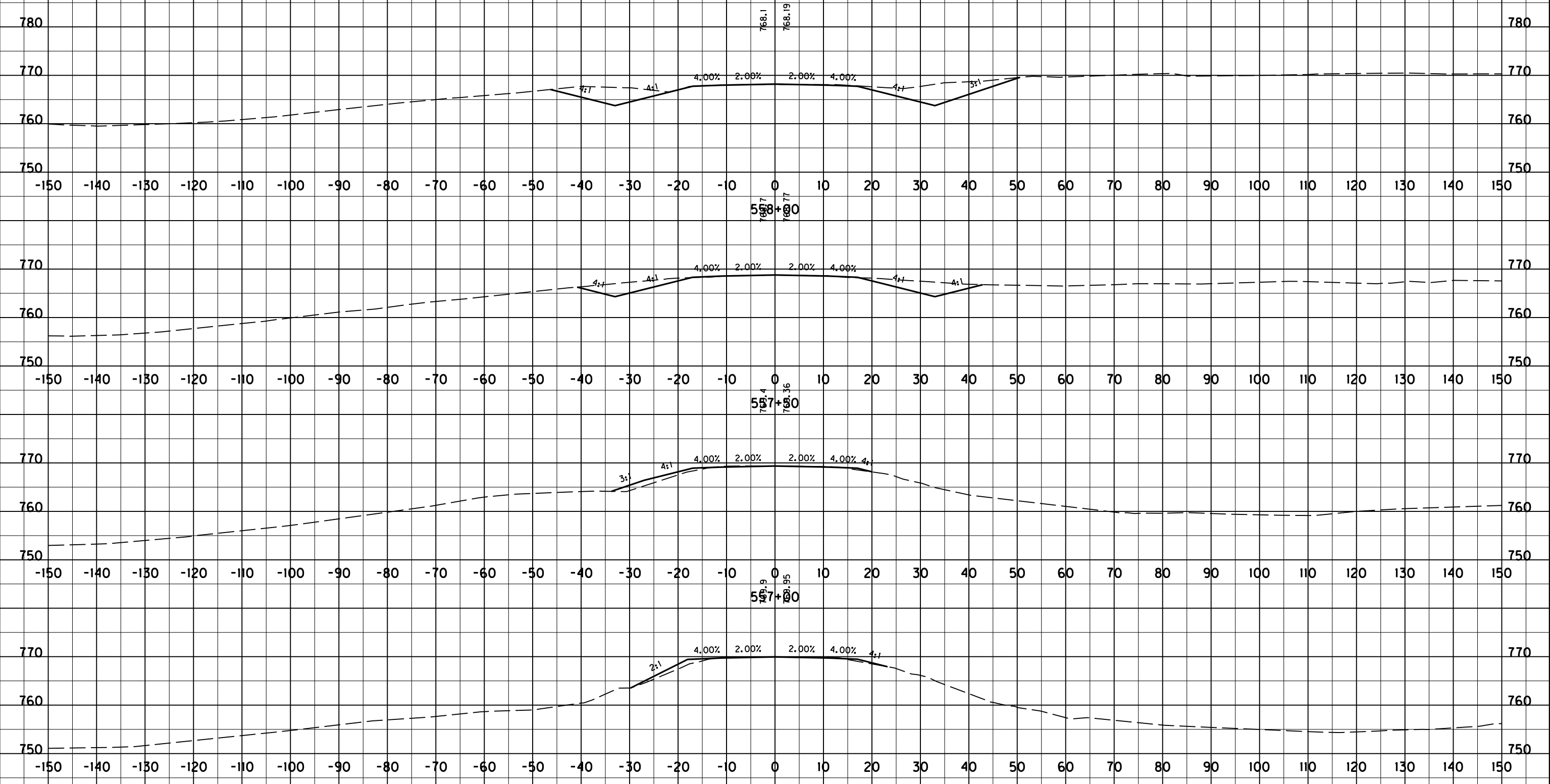


SCALE: 1" = 10' HORIZONTAL  
1" = 10' VERTICAL

KY 434  
STA. 555+00 TO STA. 556+00

COUNTY OF	ITEM NO.	SHEET NO.
HARDIN	04-153.01	X149

FILE NAME: P:\PROJECTS\2014 PROJECTS\14424 - KYTC HARDIN 4-153\CV\ROADWAY\CADD FILES\XSECTIONS - KY 434.DGN  
 USER: kcr\lde  
 DATE PLOTTED: September 24, 2015  
 E-SHEET NAME: X14900XS  
 MicroStation v8.11.9.578

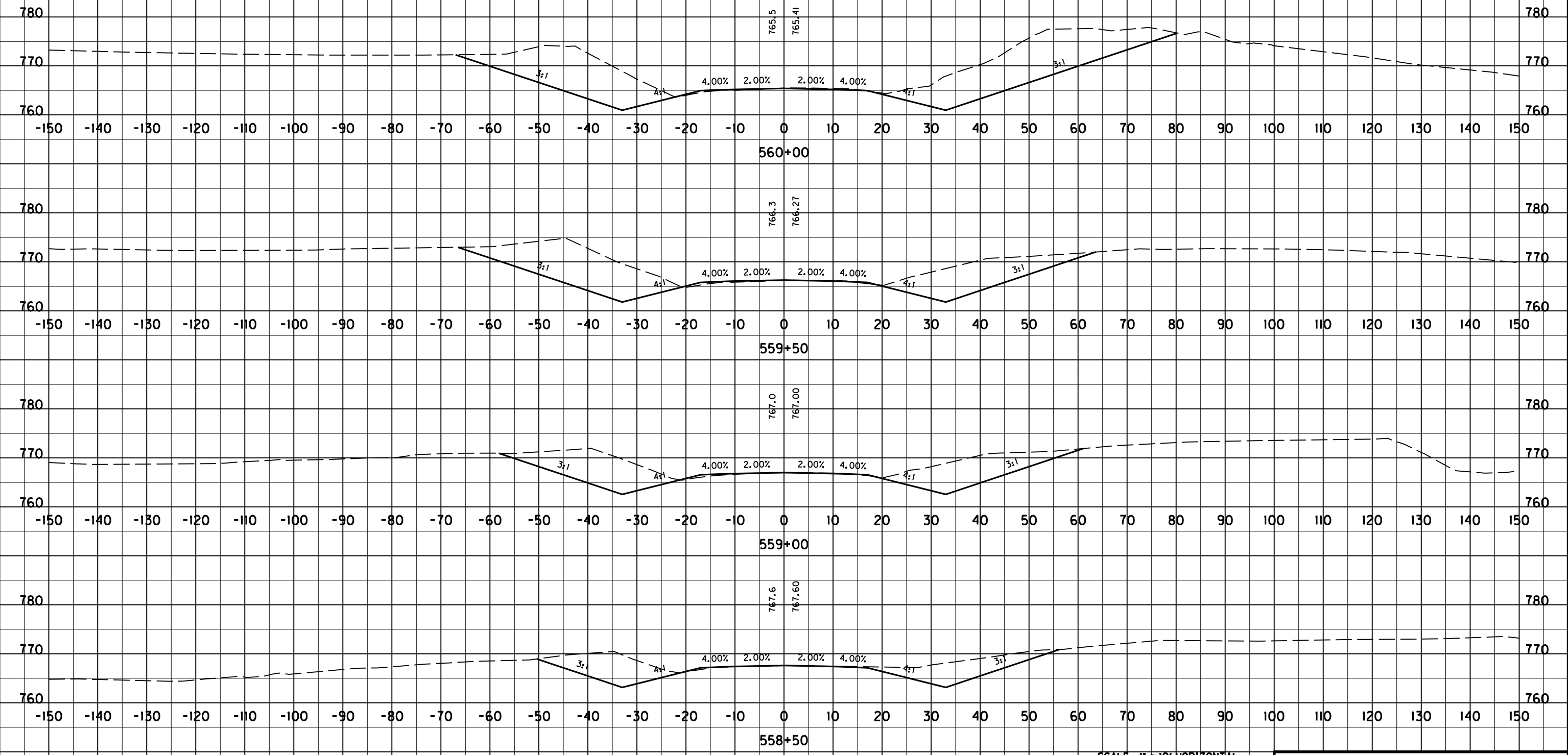


SCALE: 1" = 10' HORIZONTAL  
 1" = 10' VERTICAL

KY 434  
 STA. 556+50 TO STA. 558+00

COUNTY OF	ITEM NO.	SHEET NO.
HARDIN	04-153.01	X150

MicroStation v8.11.9.578 E-SHEET NAME: X15000XS DATE PLOTTED: September, 24, 2015 USER: kcr1der PROJECTS\2014 PROJECTS\14424 - KYTC HARDIN 4-153\CV\ROADWAY\CADD FILES\XSECTIONS - KY 434.DGN

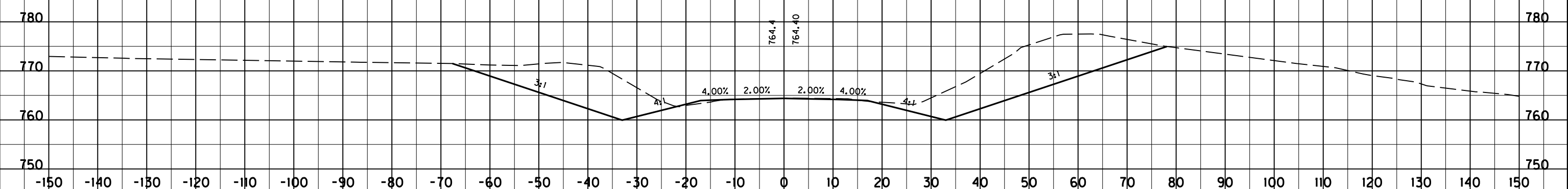
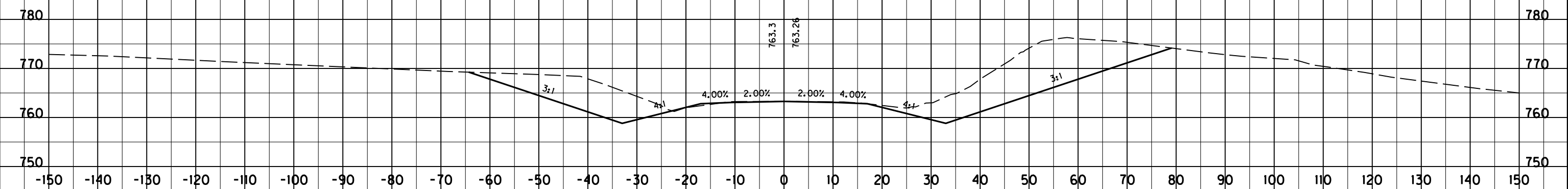
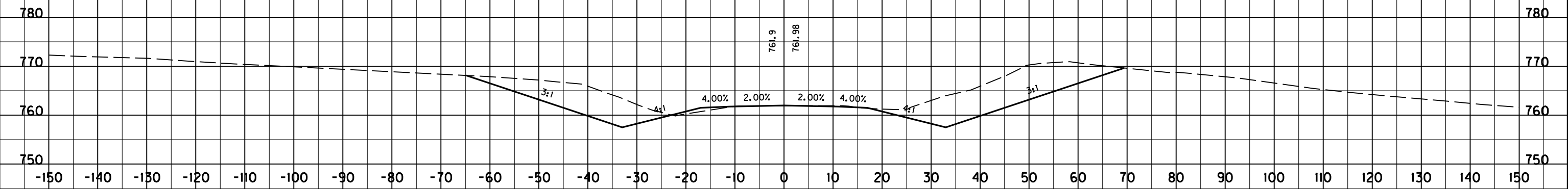


SCALE: 1" = 10' HORIZONTAL  
1" = 10' VERTICAL

KY 434  
STA. 558+50 TO STA. 560+00

COUNTY OF	ITEM NO.	SHEET NO.
HARDIN	04-153.01	X151

FILE NAME: P:\PROJECTS\2014 PROJECTS\14424 - KYTC HARDIN 4-153\CV\ROADWAY\CADD FILES\XSECTIONS - KY 434.DGN  
 USER: kcr1der  
 DATE PLOTTED: September 24, 2015  
 E-SHEET NAME: X15100XS  
 MicroStation v8.11.9.578

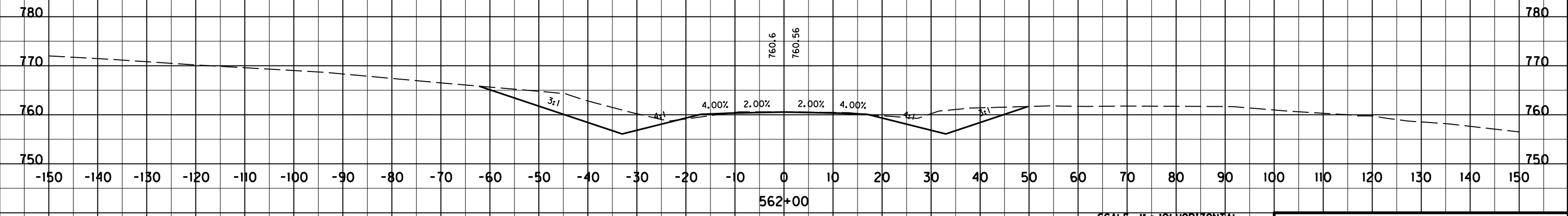
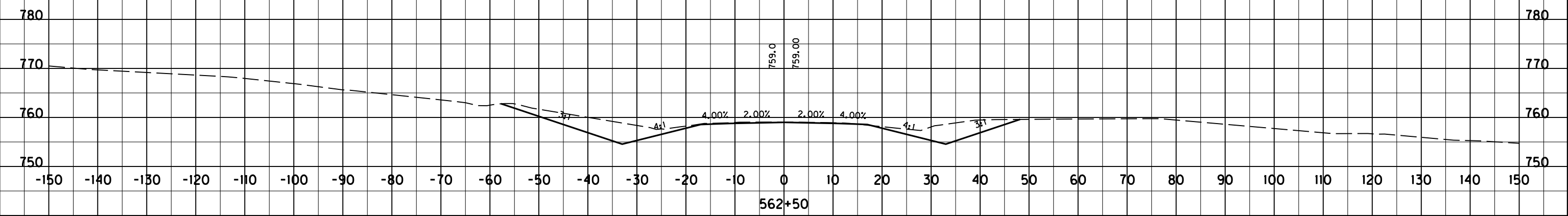
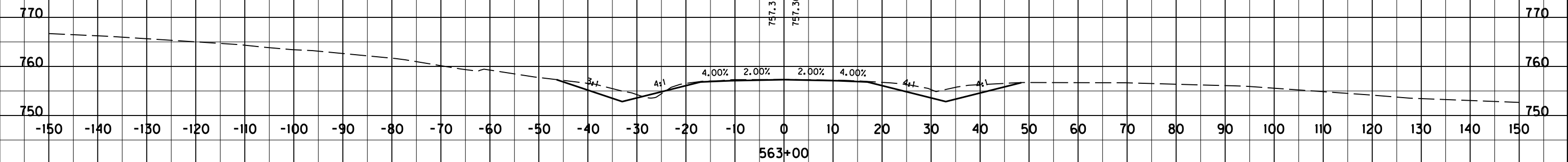


SCALE: 1" = 10' HORIZONTAL  
1" = 10' VERTICAL

KY 434  
STA. 560+50 TO STA. 561+50

COUNTY OF	ITEM NO.	SHEET NO.
HARDIN	04-153.01	X152

FILE NAME: P:\PROJECTS\2014 PROJECTS\14424 - KYTC HARDIN 4-153\CV\ROADWAY\CADD FILES\XSECTIONS - KY 434.DGN  
 USER: kcr1der  
 DATE PLOTTED: September 24, 2015  
 E-SHEET NAME: X15200XS  
 MicroStation v8.11.9.578



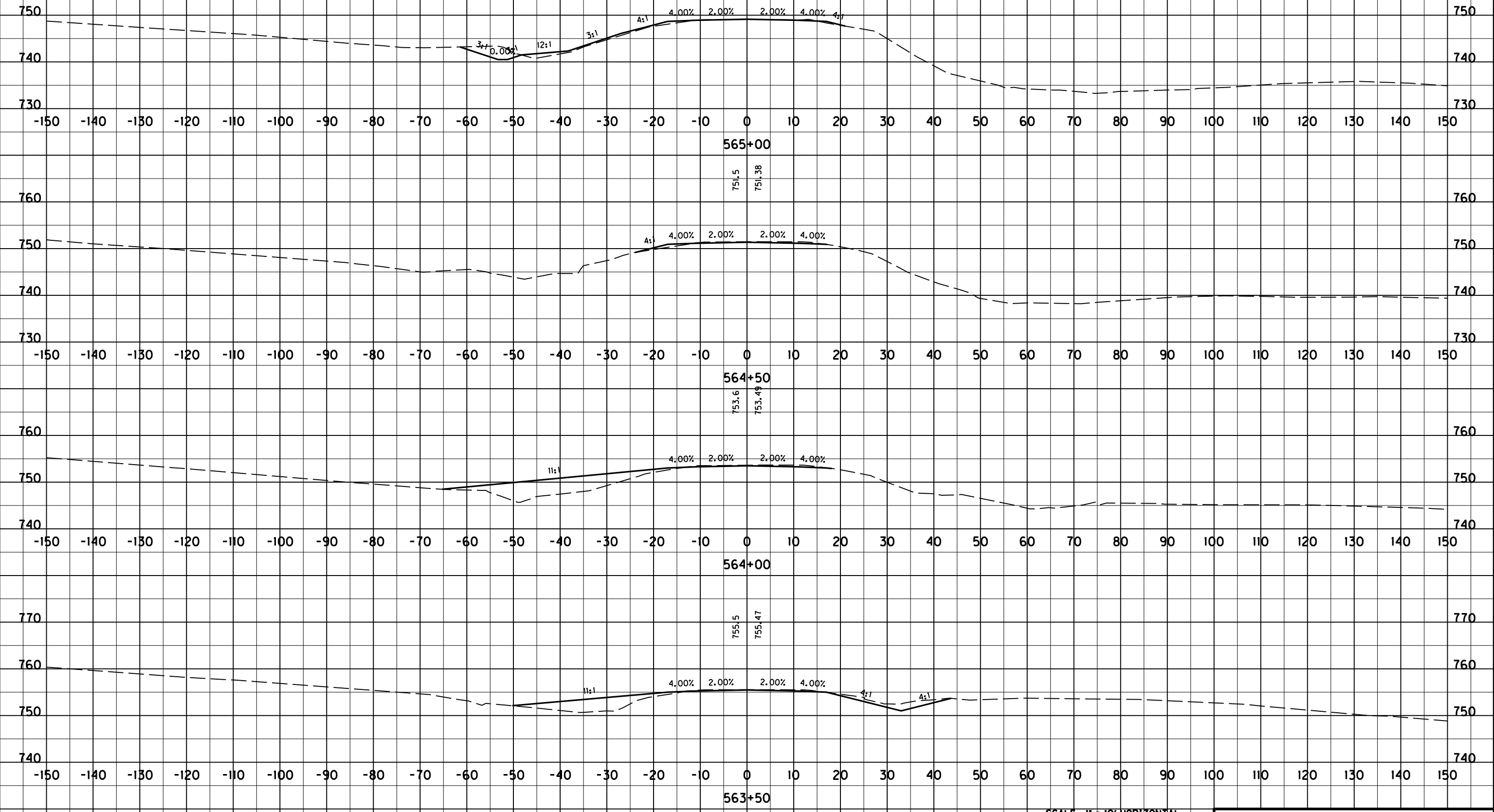
SCALE: 1" = 10' HORIZONTAL  
1" = 10' VERTICAL

KY 434  
STA. 562+00 TO STA. 563+00



COUNTY OF	ITEM NO.	SHEET NO.
HARDIN	04-153.01	X153

FILE NAME: P:\PROJECTS\2014 PROJECTS\14424 - KYTC HARDIN 4-153\CV\ROADWAY\CADD FILES\XSECTIONS - KY 434.DGN  
 USER: kcr1der  
 DATE PLOTTED: September 24, 2015  
 E-SHEET NAME: X15300XS  
 MicroStation v8.11.9.578

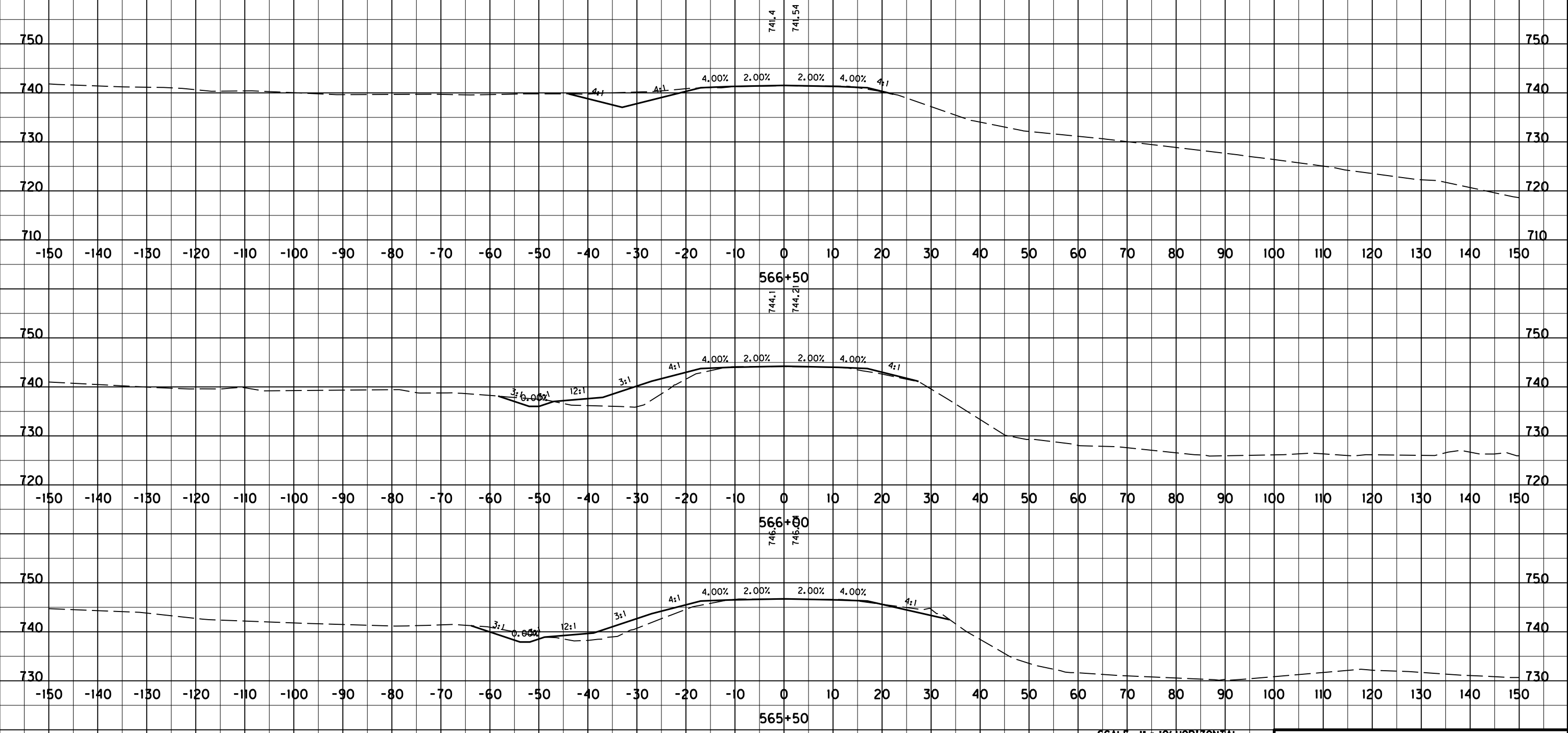


SCALE: 1" = 10' HORIZONTAL  
1" = 10' VERTICAL

KY 434  
STA. 563+50 TO STA. 565+00

COUNTY OF	ITEM NO.	SHEET NO.
HARDIN	04-153.01	X154

MicroStation v8.11.9.578 E-SHEET NAME: X15400XS USER: kcr1der DATE PLOTTED: September 24, 2015 FILE NAME: P:\PROJECTS\2014 PROJECTS\14424 - KYTC HARDIN 4-153\CV\ROADWAY\CADD FILES\XSECTIONS - KY 434.DGN

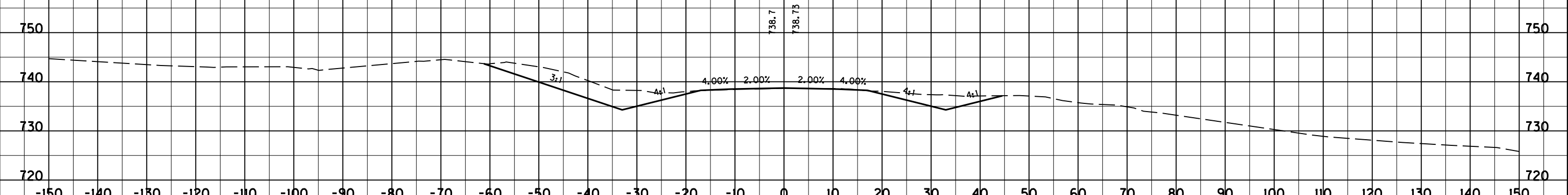
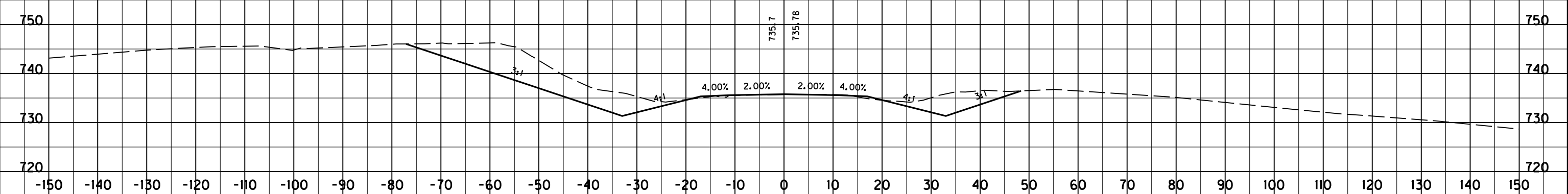
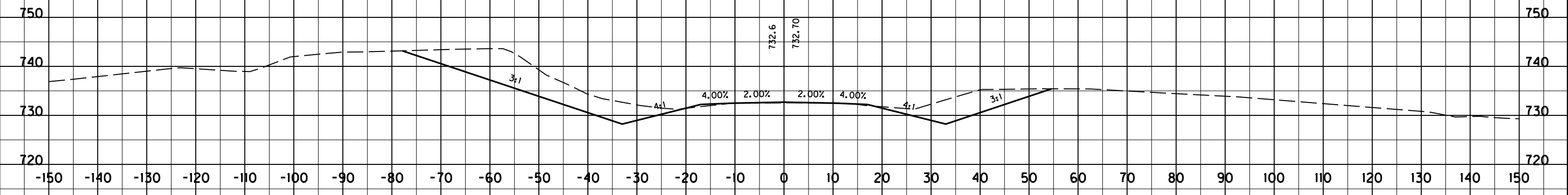


SCALE: 1" = 10' HORIZONTAL  
1" = 10' VERTICAL

KY 434  
STA. 565+50 TO STA. 566+50

COUNTY OF	ITEM NO.	SHEET NO.
HARDIN	04-153.01	X155

FILE NAME: P:\PROJECTS\2014 PROJECTS\14424 - KYTC HARDIN 4-153\CV\ROADWAY\CADD FILES\XSECTIONS - KY 434.DGN  
 USER: kcr1der  
 DATE PLOTTED: September, 24, 2015  
 E-SHEET NAME: X15500XS  
 MicroStation v8.11.9.578

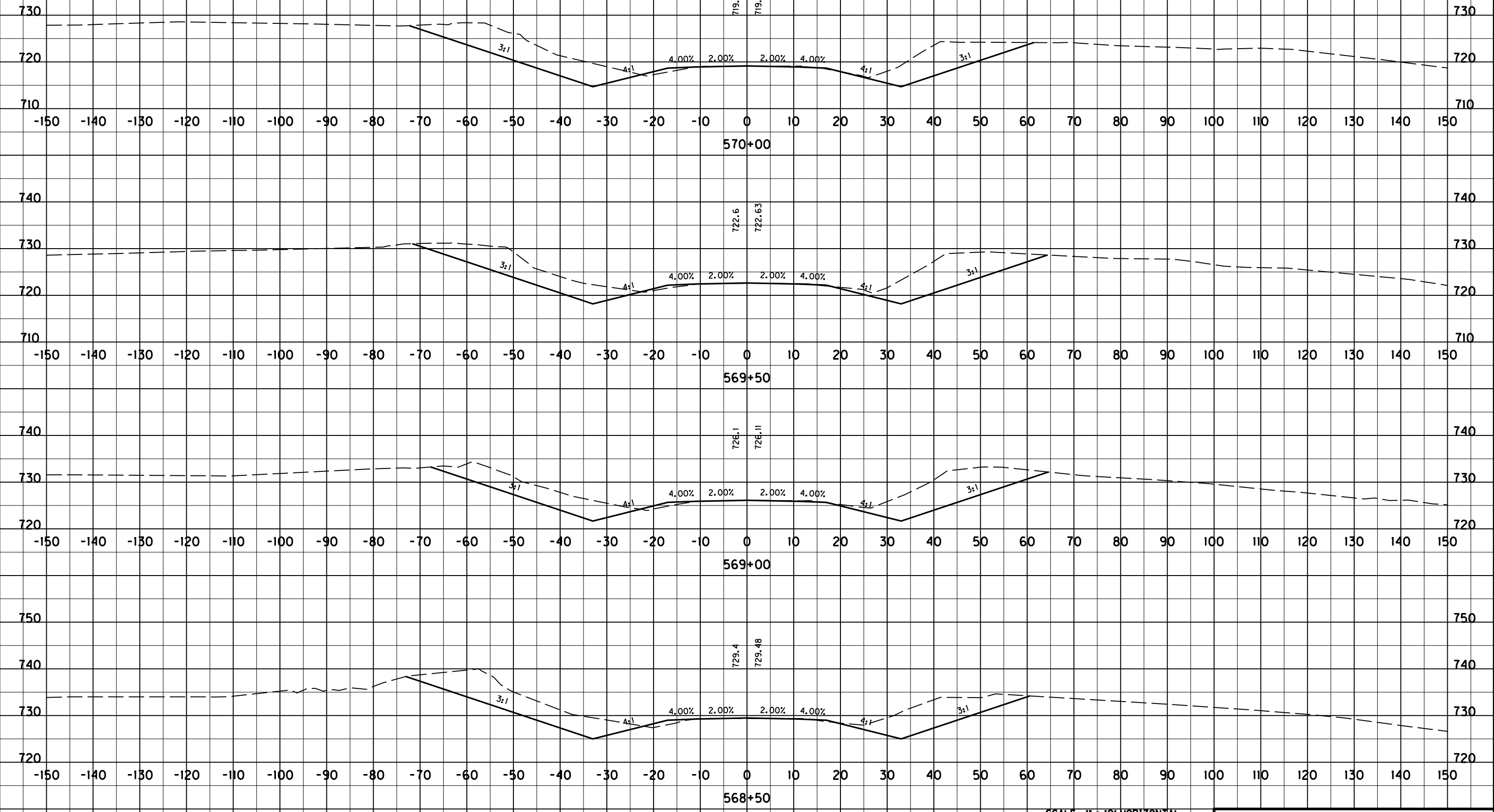


SCALE: 1" = 10' HORIZONTAL  
1" = 10' VERTICAL

KY 434  
STA. 567+00 TO STA. 568+00

COUNTY OF	ITEM NO.	SHEET NO.
HARDIN	04-153.01	X156

FILE NAME: P:\PROJECTS\2014 PROJECTS\14424 - KYTC HARDIN 4-153\CV\ROADWAY\CADD FILES\XSECTIONS - KY 434.DGN  
 USER: kcr1der  
 DATE PLOTTED: September 24, 2015  
 E-SHEET NAME: X15600XS  
 MicroStation v8.11.9.578

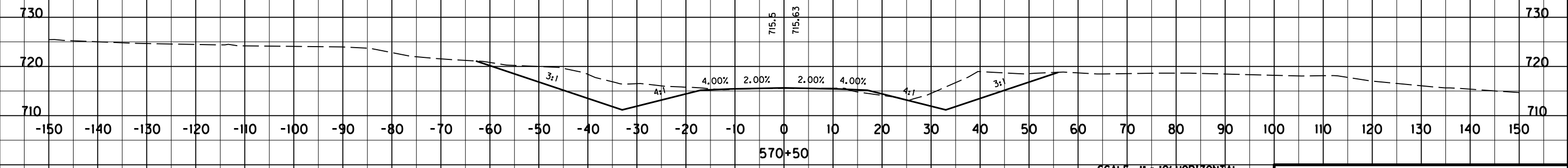
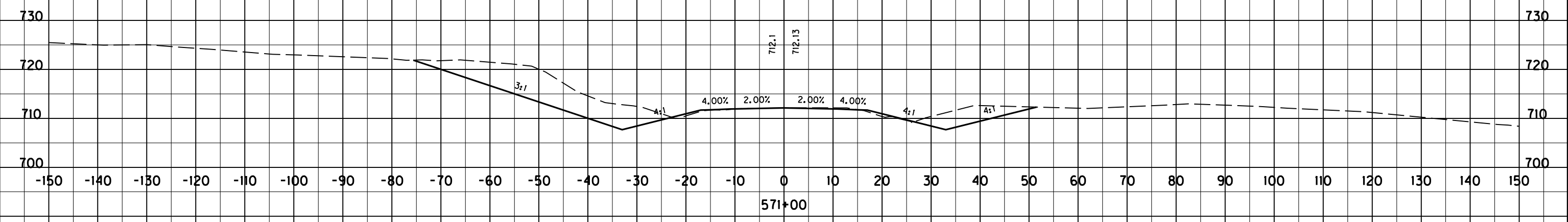
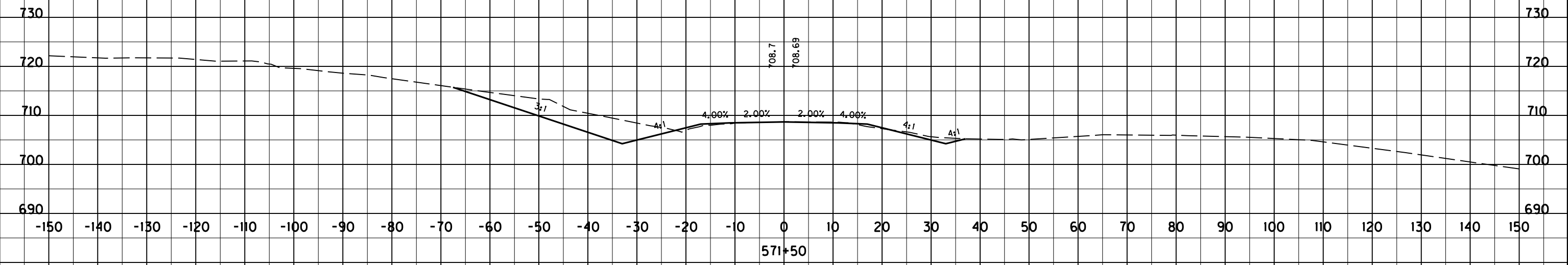


SCALE: 1" = 10' HORIZONTAL  
1" = 10' VERTICAL

KY 434  
STA. 568+50 TO STA. 570+00

COUNTY OF	ITEM NO.	SHEET NO.
HARDIN	04-153.01	X157

FILE NAME: P:\PROJECTS\2014 PROJECTS\14424 - KYTC HARDIN 4-153\CV\ROADWAY\CADD FILES\XSECTIONS - KY 434.DGN  
 USER: kcr\ider  
 DATE PLOTTED: September 24, 2015  
 E-SHEET NAME: X15700XS  
 MicroStation v8.11.9.578

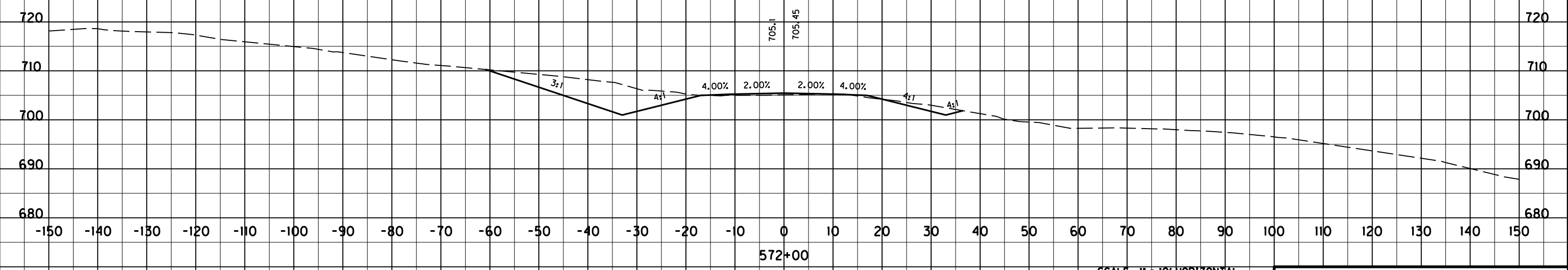
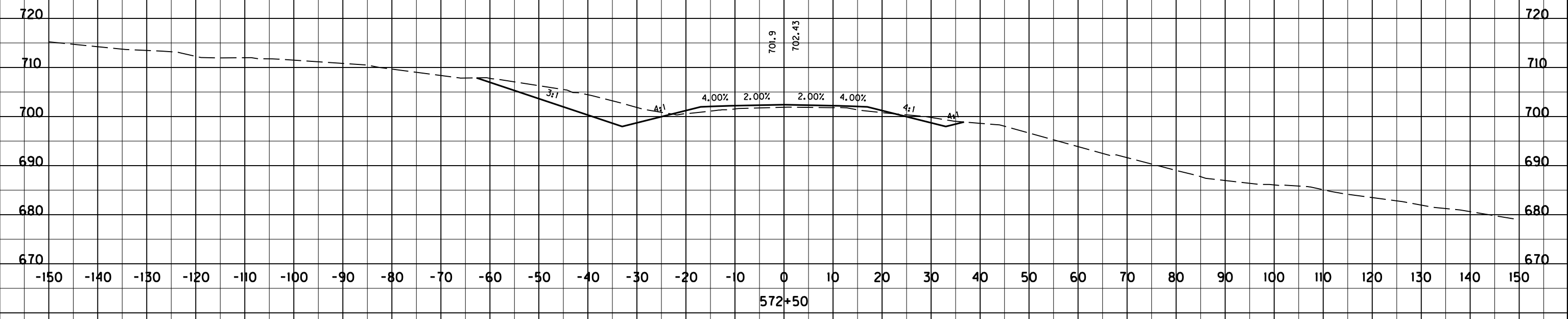


SCALE: 1" = 10' HORIZONTAL  
1" = 10' VERTICAL

KY 434  
STA. 570+50 TO STA. 571+50

COUNTY OF	ITEM NO.	SHEET NO.
HARDIN	04-153.01	X158

FILE NAME: P:\PROJECTS\2014 PROJECTS\14424 - KYTC HARDIN 4-153\CV\ROADWAY\CADD FILES\XSECTIONS - KY 434.DGN  
 USER: kcr1der  
 DATE PLOTTED: September 24, 2015  
 E-SHEET NAME: X15800XS  
 MicroStation v8.11.9.578



SCALE: 1" = 10' HORIZONTAL  
1" = 10' VERTICAL

KY 434  
STA. 572+00 TO STA. 572+50

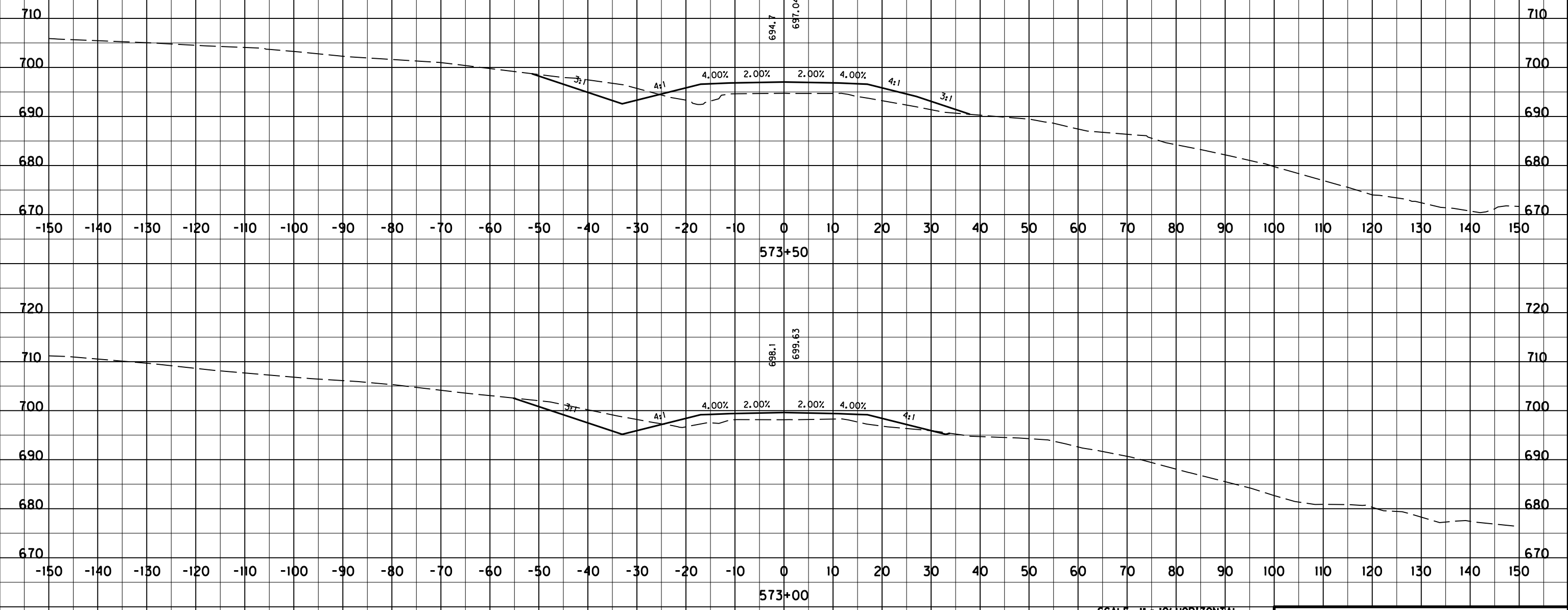
COUNTY OF	ITEM NO.	SHEET NO.
HARDIN	04-153.01	X159

FILE NAME: P:\PROJECTS\2014 PROJECTS\14424 - KYTC HARDIN 4-153\CV\ROADWAY\CADD FILES\XSECTIONS - KY 434.DGN

USER: kcr1der  
DATE PLOTTED: September 24, 2015

E-SHEET NAME: X15900XS

MicroStation v8.11.9.578

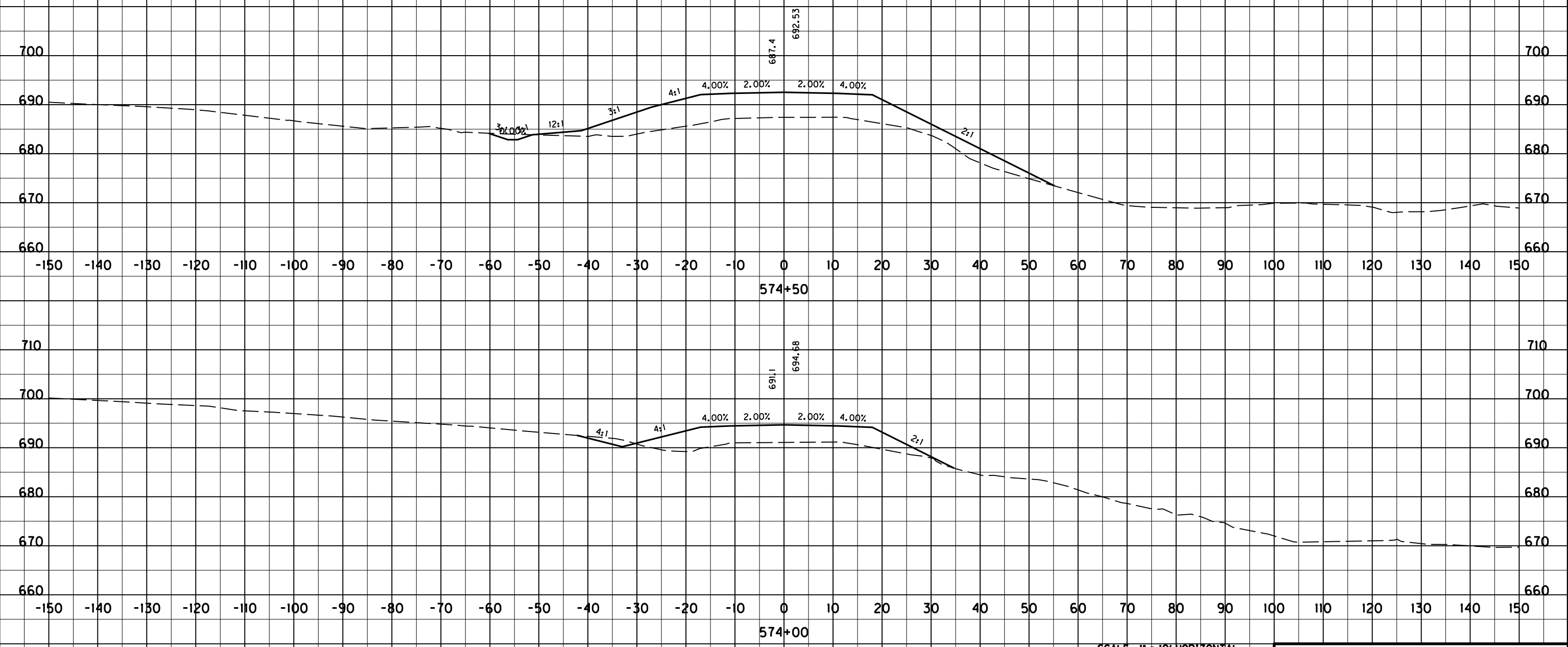


SCALE: 1" = 10' HORIZONTAL  
1" = 10' VERTICAL

KY 434  
STA. 573+00 TO STA. 573+50

COUNTY OF	ITEM NO.	SHEET NO.
HARDIN	04-153.01	X160

FILE NAME: P:\PROJECTS\2014 PROJECTS\14424 - KYTC HARDIN 4-153\CV\ROADWAY\CADD FILES\XSECTIONS - KY 434.DGN  
 USER: kcr1der  
 DATE PLOTTED: September, 24, 2015  
 E-SHEET NAME: X16000XS  
 MicroStation v8.11.9.578



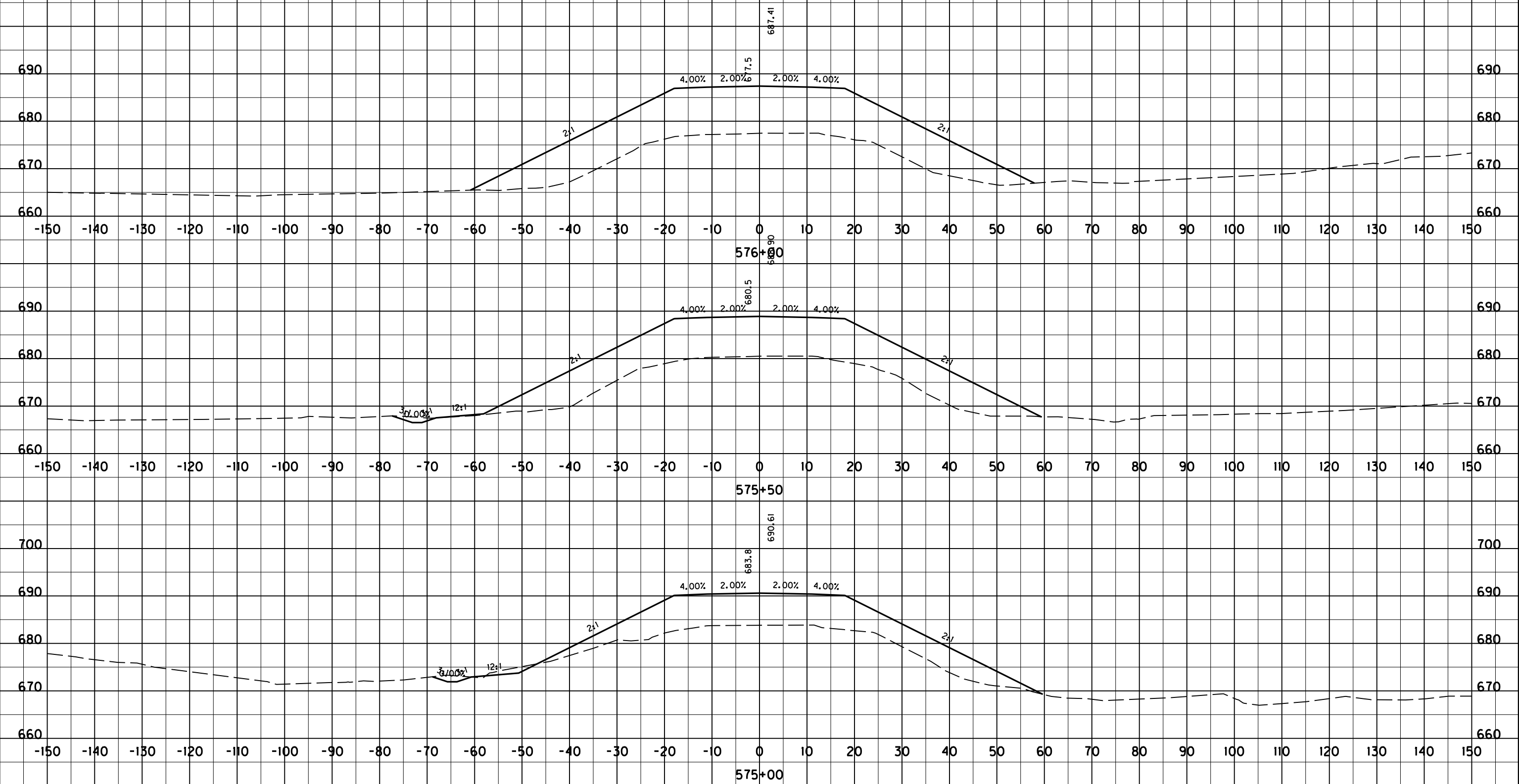
SCALE: 1" = 10' HORIZONTAL  
1" = 10' VERTICAL

KY 434  
STA. 574+00 TO STA. 574+50



COUNTY OF	ITEM NO.	SHEET NO.
HARDIN	04-153.01	X161

FILE NAME: P:\PROJECTS\2014 PROJECTS\14424 - KYTC HARDIN 4-153\CV\ROADWAY\CADD FILES\XSECTIONS - KY 434.DGN  
 USER: kcr1der  
 DATE PLOTTED: September 24, 2015  
 E-SHEET NAME: X16100XS  
 MicroStation v8.11.9.578

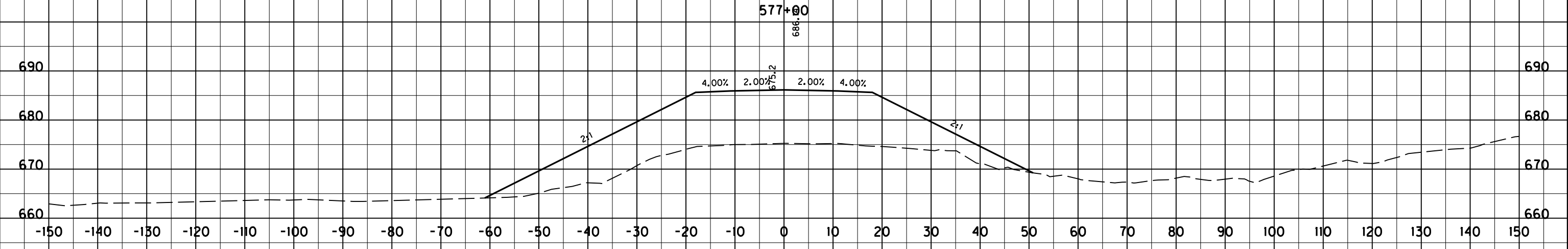
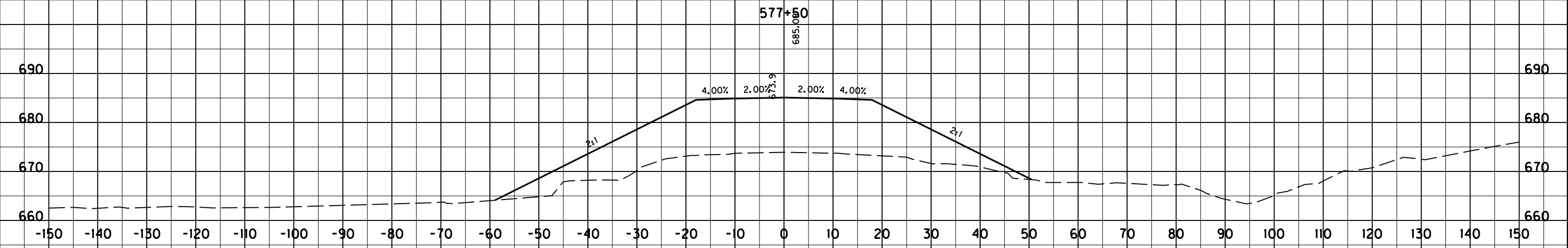
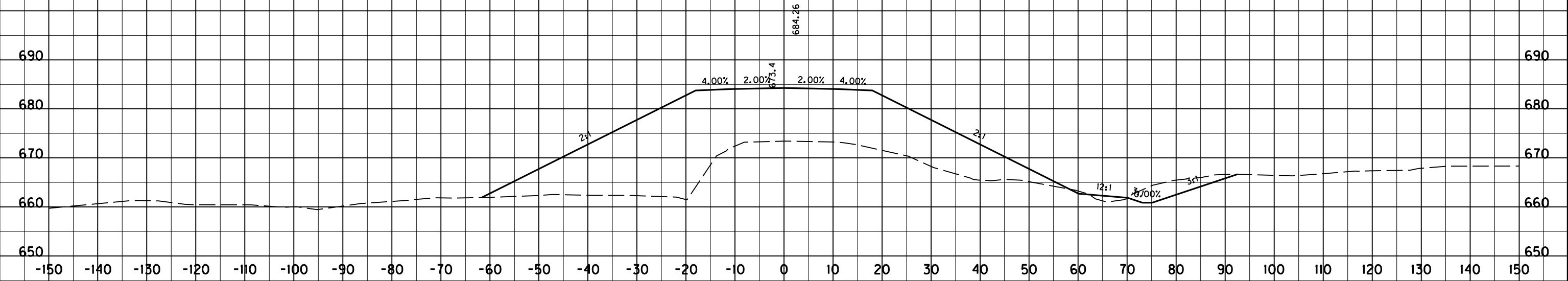


SCALE: 1" = 10' HORIZONTAL  
 1" = 10' VERTICAL

KY 434  
 STA. 575+00 TO STA. 576+00

COUNTY OF	ITEM NO.	SHEET NO.
HARDIN	04-153.01	X162

FILE NAME: P:\PROJECTS\2014 PROJECTS\14424 - KYTC HARDIN 4-153\CV\ROADWAY\CADD FILES\XSECTIONS - KY 434.DGN  
 USER: kcr1der  
 DATE PLOTTED: September 24, 2015  
 E-SHEET NAME: X16200XS  
 MicroStation v8.11.9.578

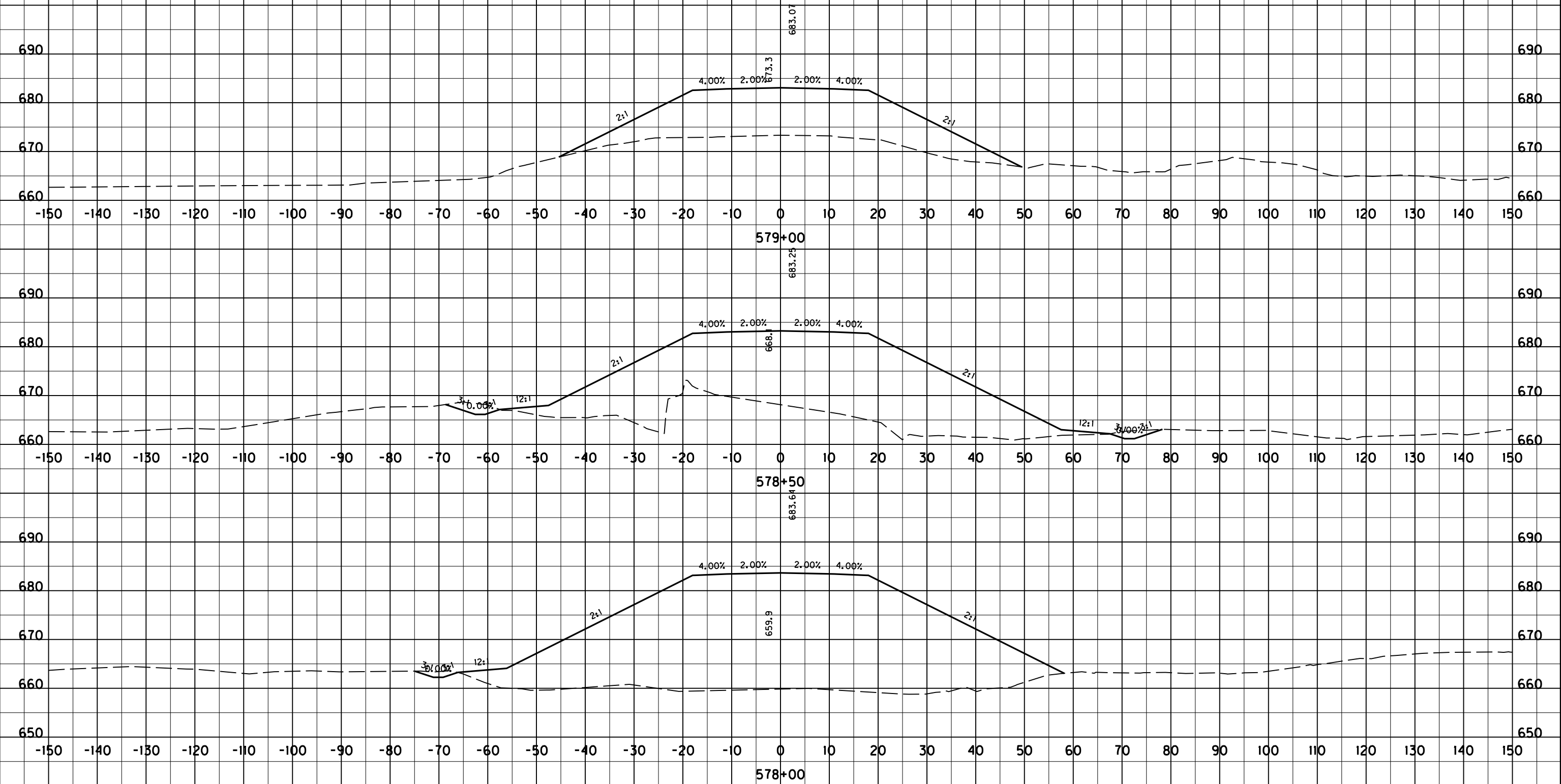


SCALE: 1" = 10' HORIZONTAL  
1" = 10' VERTICAL

KY 434  
STA. 576+50 TO STA. 577+50

COUNTY OF	ITEM NO.	SHEET NO.
HARDIN	04-153.01	X163

FILE NAME: P:\PROJECTS\2014 PROJECTS\14424 - KYTC HARDIN 4-153\CV\ROADWAY\CADD FILES\XSECTIONS - KY 434.DGN  
 USER: kcr1der  
 DATE PLOTTED: September 24, 2015  
 E-SHEET NAME: X16300XS  
 MicroStation v8.11.9.578

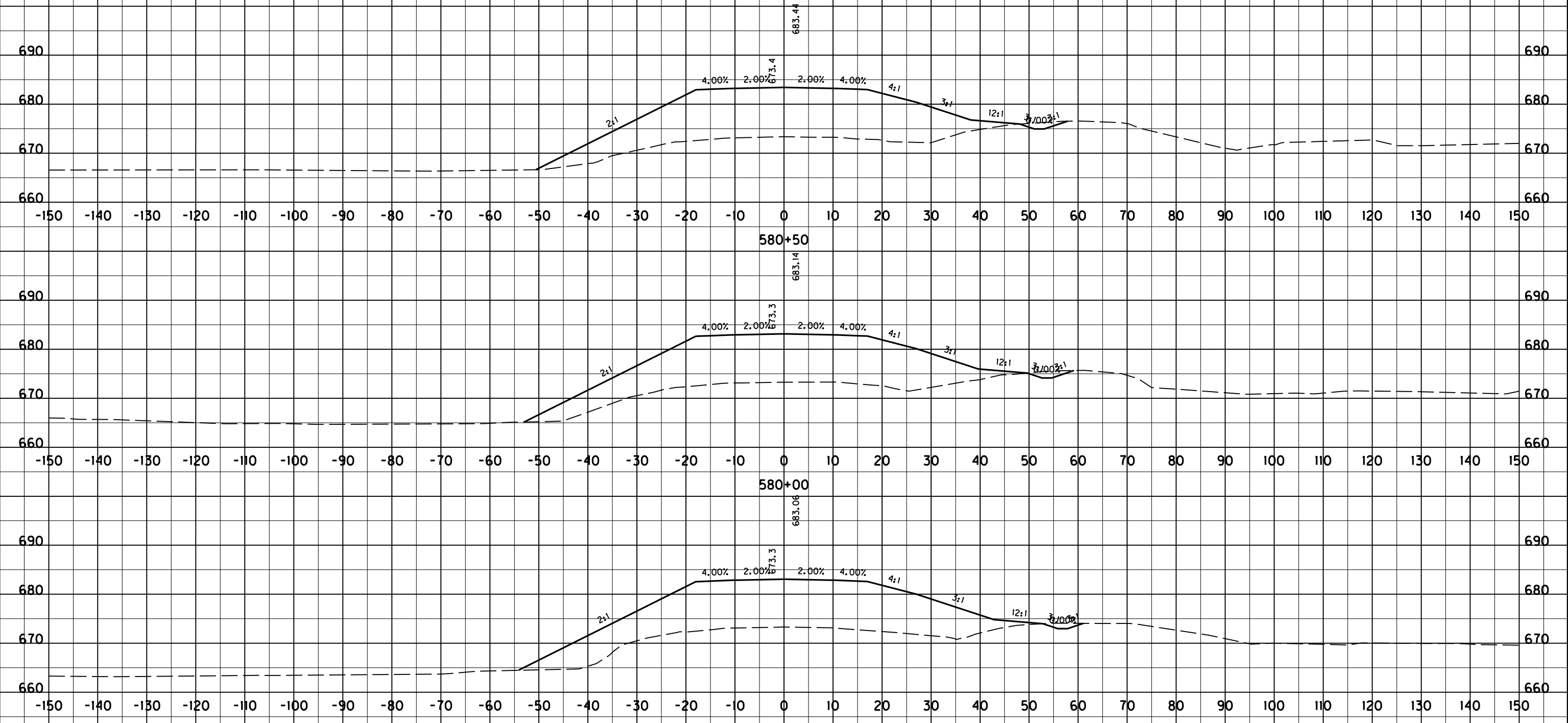


SCALE: 1" = 10' HORIZONTAL  
1" = 10' VERTICAL

KY 434  
STA. 578+00 TO STA. 579+00

COUNTY OF	ITEM NO.	SHEET NO.
HARDIN	04-153.01	X164

FILE NAME: P:\PROJECTS\2014 PROJECTS\14424 - KYTC HARDIN 4-153\CV\ROADWAY\CADD FILES\XSECTIONS - KY 434.DGN  
 USER: kcr1der  
 DATE PLOTTED: September 24, 2015  
 E-SHEET NAME: X16400XS  
 MicroStation v8.11.9.578

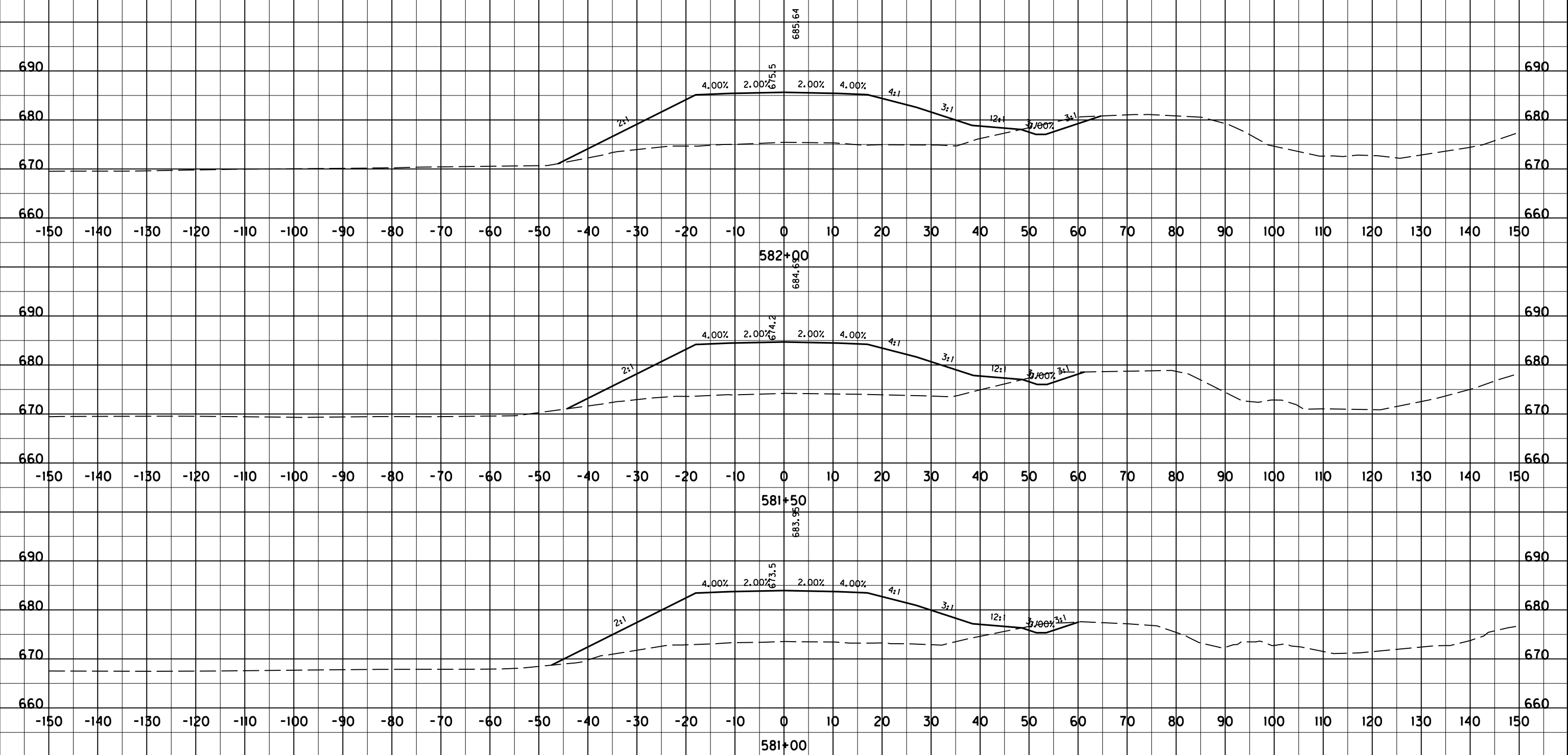


SCALE: 1" = 10' HORIZONTAL  
1" = 10' VERTICAL

KY 434  
STA. 579+50 TO STA. 580+50

COUNTY OF	ITEM NO.	SHEET NO.
HARDIN	04-153.01	X165

FILE NAME: P:\PROJECTS\2014 PROJECTS\14424 - KYTC HARDIN 4-153\CV\ROADWAY\CADD FILES\XSECTIONS - KY 434.DGN  
 USER: kcr1der  
 DATE PLOTTED: September 24, 2015  
 E-SHEET NAME: X16500XS  
 MicroStation v8.11.9.578

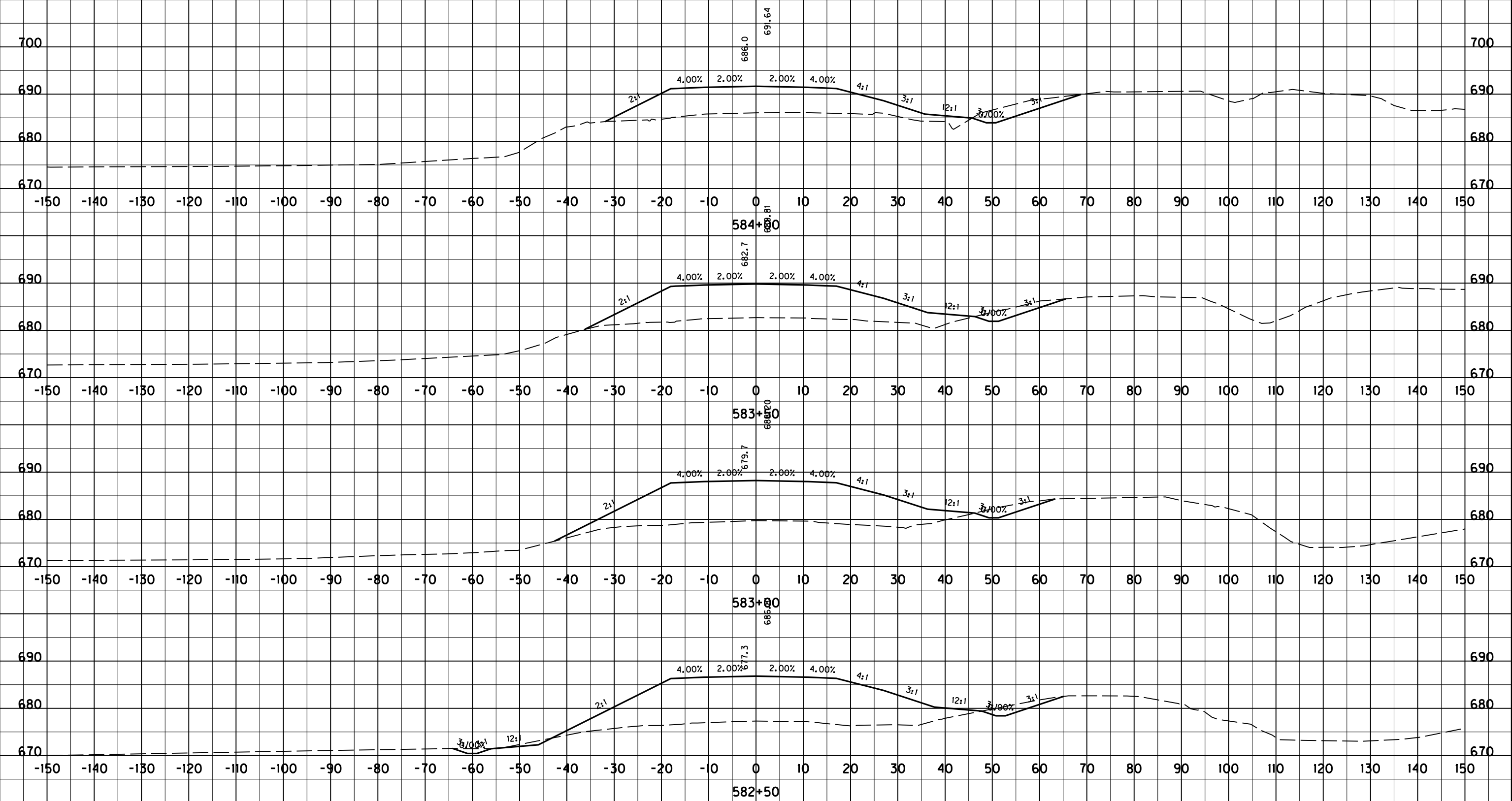


SCALE: 1" = 10' HORIZONTAL  
 1" = 10' VERTICAL

KY 434  
 STA. 581+00 TO STA. 582+00

COUNTY OF	ITEM NO.	SHEET NO.
HARDIN	04-153.01	X166

FILE NAME: P:\PROJECTS\2014 PROJECTS\14424 - KYTC HARDIN 4-153\CV\ROADWAY\CADD FILES\XSECTIONS - KY 434.DGN  
 USER: kcr1der  
 DATE PLOTTED: September 24, 2015  
 E-SHEET NAME: X16600XS  
 MicroStation v8.11.9.578

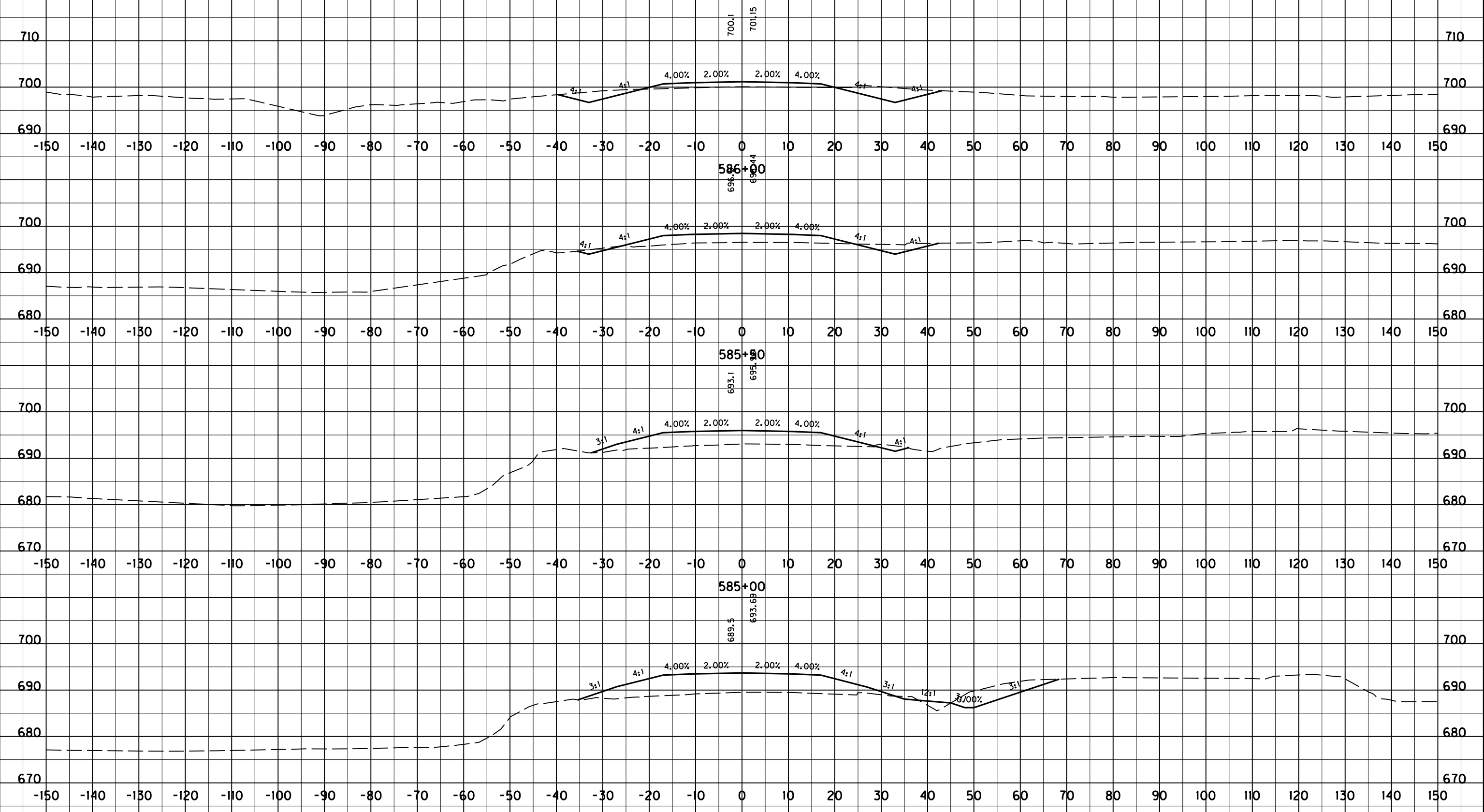


SCALE: 1" = 10' HORIZONTAL  
1" = 10' VERTICAL

KY 434  
STA. 582+50 TO STA. 584+00

COUNTY OF	ITEM NO.	SHEET NO.
HARDIN	04-153.01	X167

FILE NAME: P:\PROJECTS\2014 PROJECTS\14424 - KYTC HARDIN 4-153\CV\ROADWAY\CADD FILES\XSECTIONS - KY 434.DGN  
 USER: kcr1der  
 DATE PLOTTED: September 24, 2015  
 E-SHEET NAME: X16700XS  
 MicroStation v8.11.9.578

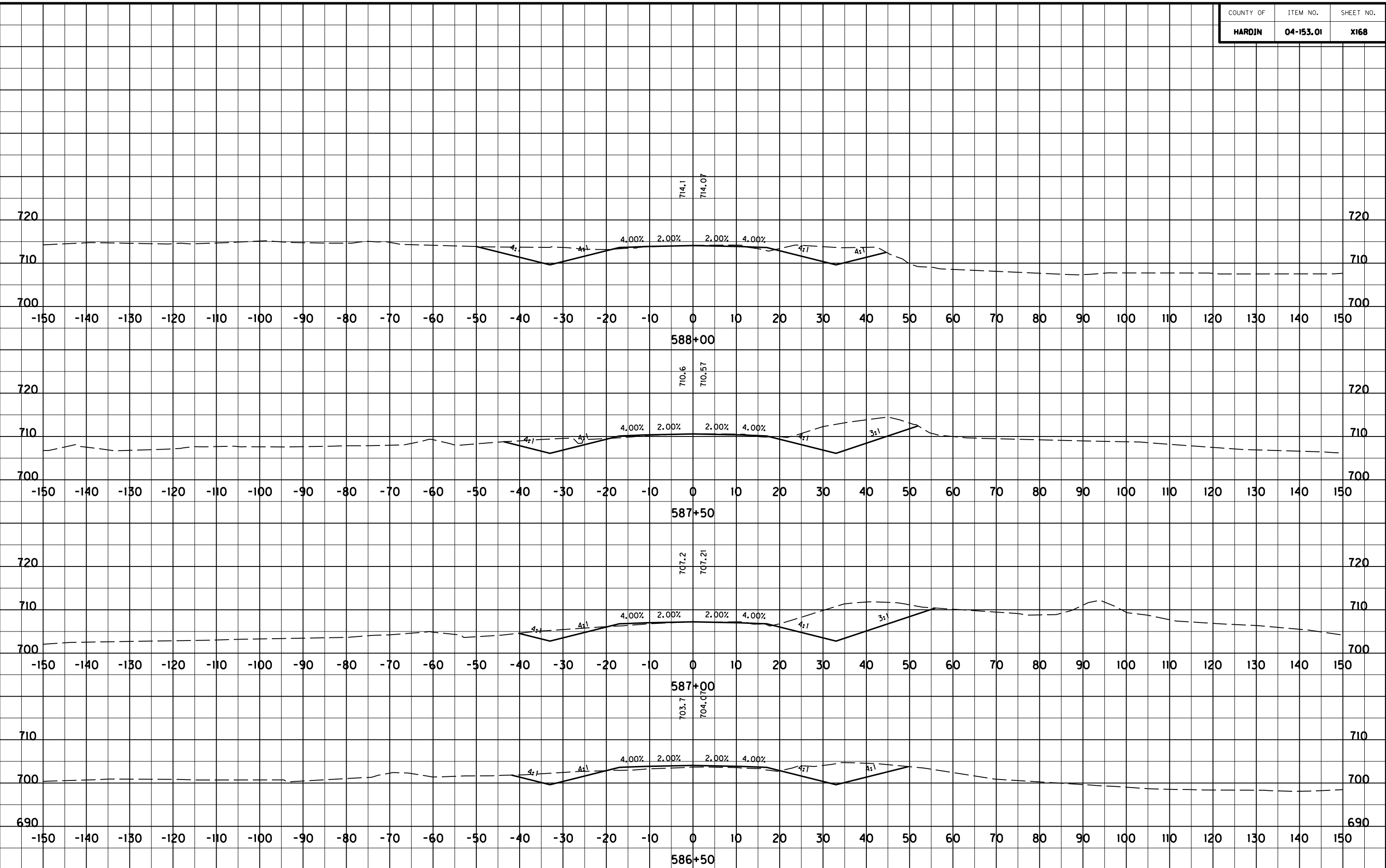


SCALE: 1" = 10' HORIZONTAL  
1" = 10' VERTICAL

KY 434  
STA. 584+50 TO STA. 586+00

COUNTY OF	ITEM NO.	SHEET NO.
HARDIN	04-153.01	X168

FILE NAME: P:\PROJECTS\2014 PROJECTS\14424 - KYTC HARDIN 4-153\CV\ROADWAY\CADD FILES\XSECTIONS - KY 434.DGN  
 USER: kcr\kcr  
 DATE PLOTTED: September 24, 2015  
 E-SHEET NAME: X16800XS  
 MicroStation v8.11.9.578



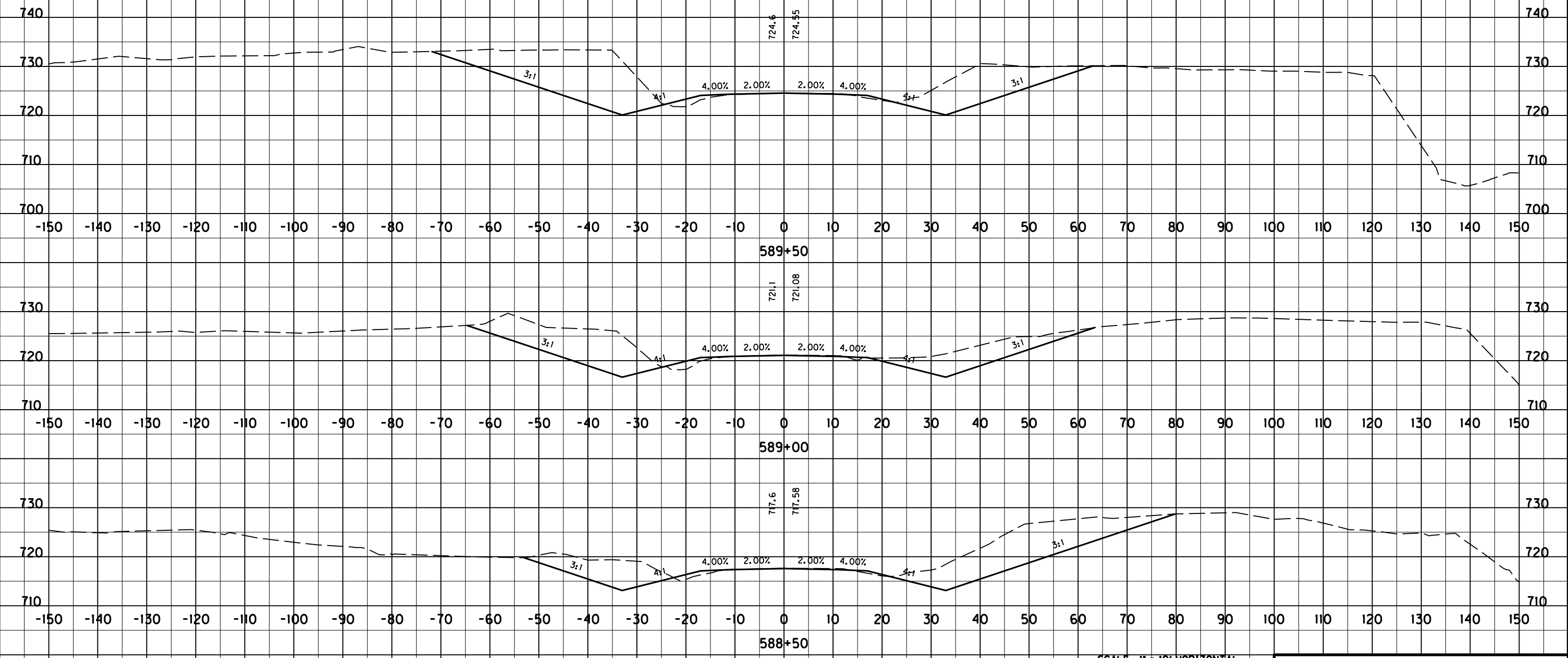
SCALE: 1" = 10' HORIZONTAL  
1" = 10' VERTICAL

KY 434  
STA. 586+50 TO STA. 588+00



COUNTY OF	ITEM NO.	SHEET NO.
HARDIN	04-153.01	X169

FILE NAME: P:\PROJECTS\2014 PROJECTS\14424 - KYTC HARDIN 4-153\CV\ROADWAY\CADD FILES\XSECTIONS - KY 434.DGN  
 USER: kcr1der  
 DATE PLOTTED: September 24, 2015  
 E-SHEET NAME: X16900XS  
 MicroStation v8.11.9.578

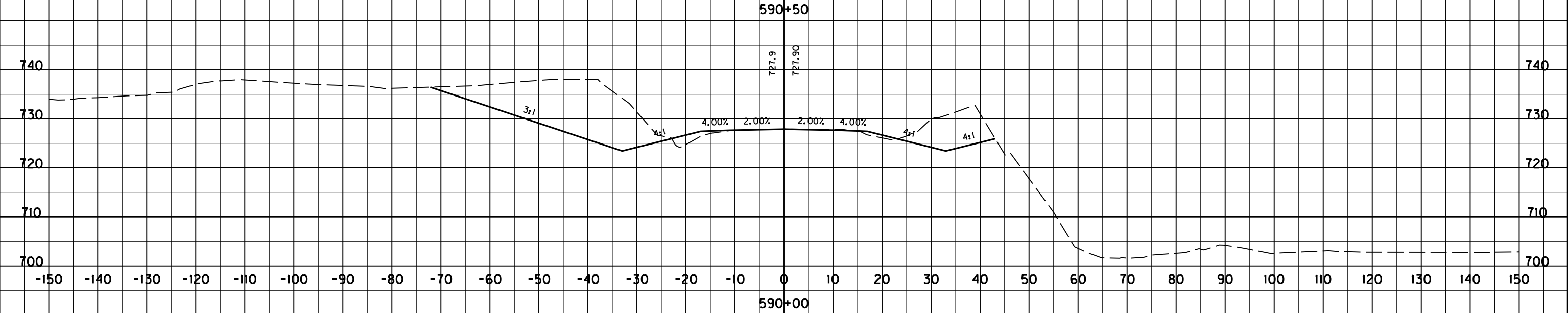
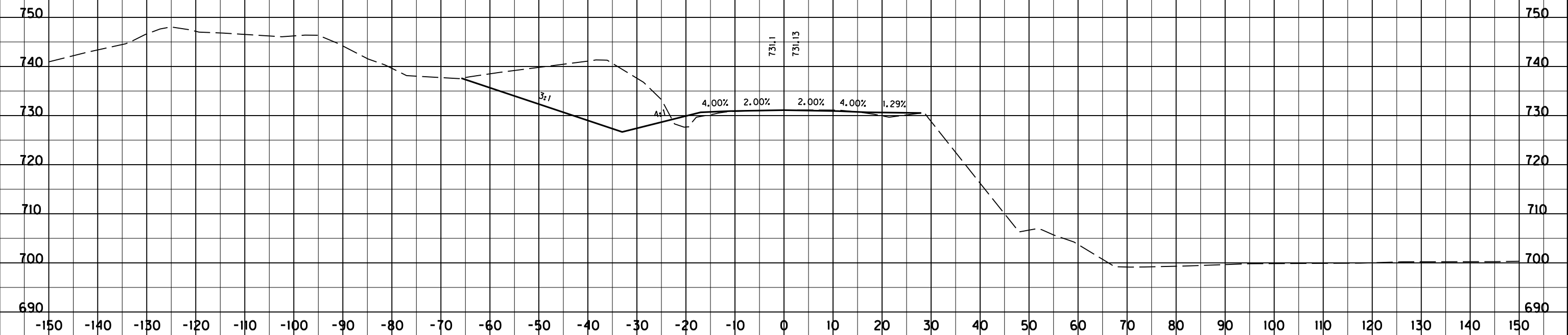


SCALE: 1" = 10' HORIZONTAL  
 1" = 10' VERTICAL

KY 434  
 STA. 588+50 TO STA. 589+50

COUNTY OF	ITEM NO.	SHEET NO.
HARDIN	04-153.01	X170

MicroStation v8.11.9.578 E-SHEET NAME: X17000XS DATE PLOTTED: September 24, 2015 USER: kcr1der FILE NAME: P:\PROJECTS\2014 PROJECTS\14424 - KYTC HARDIN 4-153\CV\ROADWAY\CADD FILES\XSECTIONS - KY 434.DGN

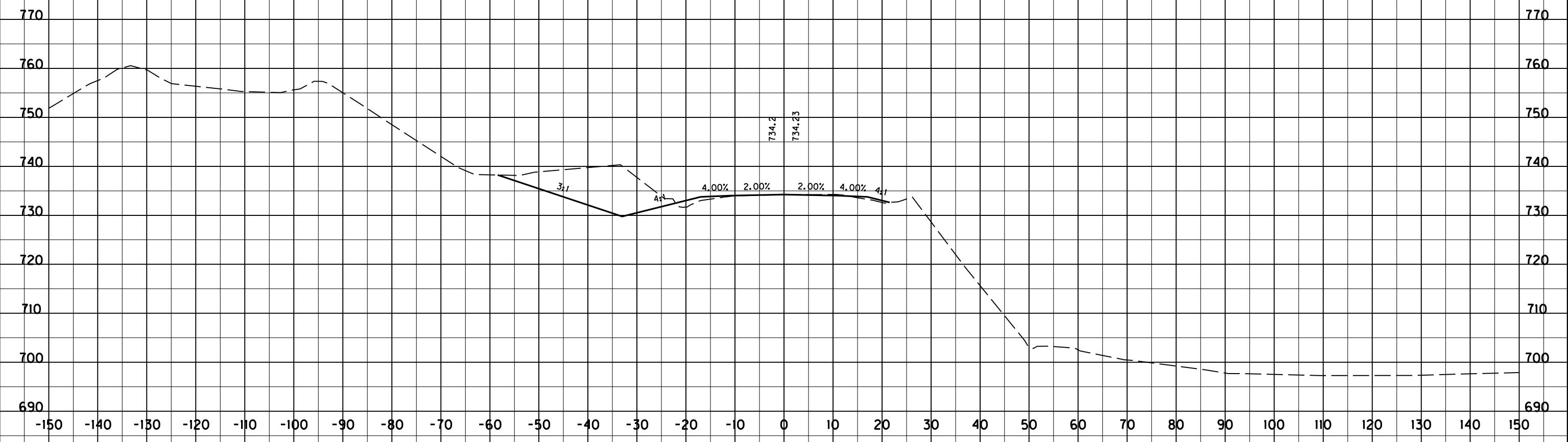


SCALE: 1" = 10' HORIZONTAL  
1" = 10' VERTICAL

KY 434  
STA. 590+00 TO STA. 590+50

COUNTY OF	ITEM NO.	SHEET NO.
HARDIN	04-153.01	X171

FILE NAME: P:\PROJECTS\2014 PROJECTS\14424 - KYTC HARDIN 4-153\CV\ROADWAY\CADD FILES\XSECTIONS - KY 434.DGN  
 USER: kcr1der  
 DATE PLOTTED: September 24, 2015  
 E-SHEET NAME: X17100XS  
 MicroStation v8.11.9.578

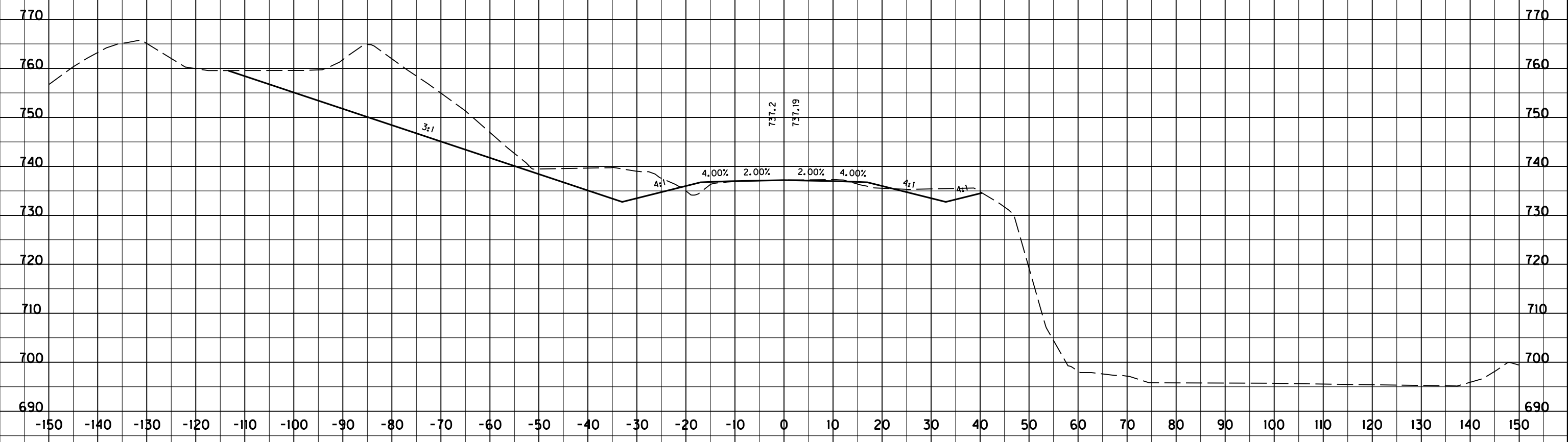


SCALE: 1" = 10' HORIZONTAL  
 1" = 10' VERTICAL

KY 434  
 STA. 591+00 TO STA. 591+00

COUNTY OF	ITEM NO.	SHEET NO.
HARDIN	04-153.01	X172

MicroStation v8.11.9.578 E-SHEET NAME: X17200XS USER: kcr1der DATE PLOTTED: September 24, 2015 FILE NAME: P:\PROJECTS\2014 PROJECTS\14424 - KYTC HARDIN 4-153\CV\ROADWAY\CADD FILES\XSECTIONS - KY 434.DGN

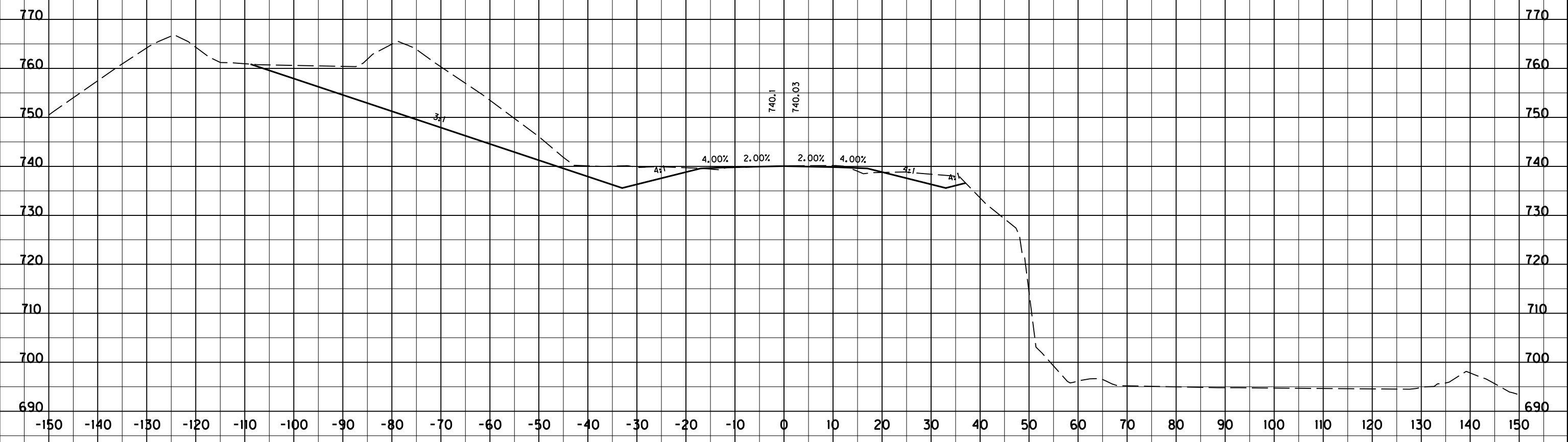


SCALE: 1" = 10' HORIZONTAL  
1" = 10' VERTICAL

KY 434  
STA. 591+50 TO STA. 591+50

COUNTY OF	ITEM NO.	SHEET NO.
HARDIN	04-153.01	X173

MicroStation v8.11.9.578 E-SHEET NAME: X17300XS USER: kcr1der DATE PLOTTED: September 24, 2015 FILE NAME: P:\PROJECTS\2014 PROJECTS\14424 - KYTC HARDIN 4-153\CV\ROADWAY\CADD FILES\XSECTIONS - KY 434.DGN

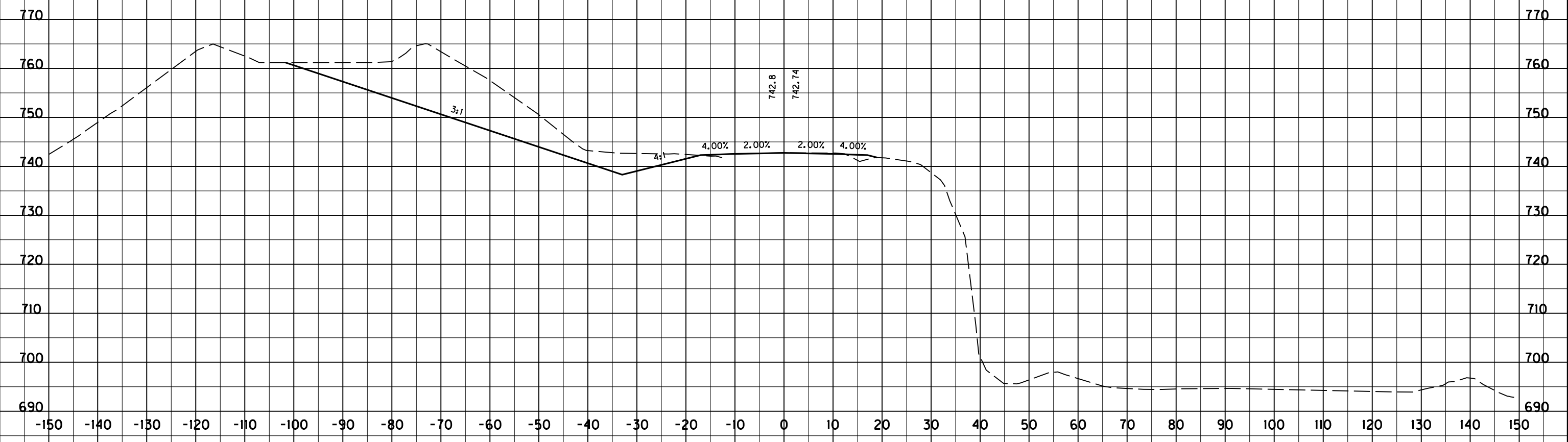


SCALE: 1" = 10' HORIZONTAL  
1" = 10' VERTICAL

KY 434  
STA. 592+00 TO STA. 592+00

COUNTY OF	ITEM NO.	SHEET NO.
HARDIN	04-153.01	X174

MicroStation v8.11.9.578 E-SHEET NAME: X17400XS USER: kcr1der DATE PLOTTED: September 24, 2015 FILE NAME: P:\PROJECTS\2014 PROJECTS\14424 - KYTC HARDIN 4-153\CV\ROADWAY\CADD FILES\XSECTIONS - KY 434.DGN

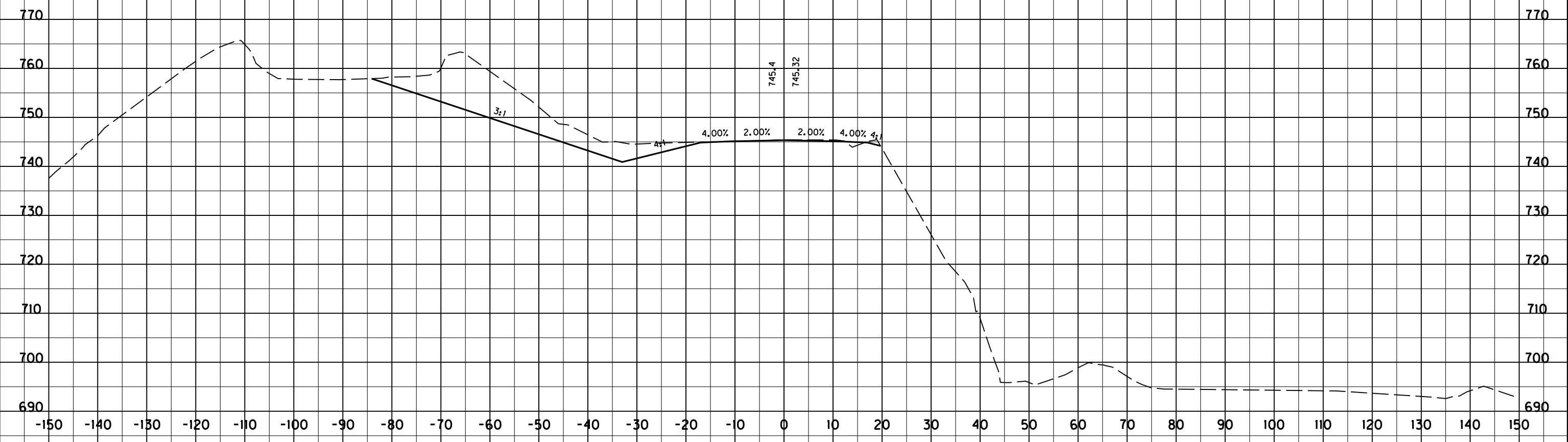


SCALE: 1" = 10' HORIZONTAL  
1" = 10' VERTICAL

KY 434  
STA. 592+50 TO STA. 592+50

COUNTY OF	ITEM NO.	SHEET NO.
HARDIN	04-153.01	X175

FILE NAME: P:\PROJECTS\2014 PROJECTS\14424 - KYTC HARDIN 4-153\CV\ROADWAY\CADD FILES\XSECTIONS - KY 434.DGN  
 USER: kcr1der  
 DATE PLOTTED: September 24, 2015  
 E-SHEET NAME: X17500XS  
 MicroStation v8.11.9.578



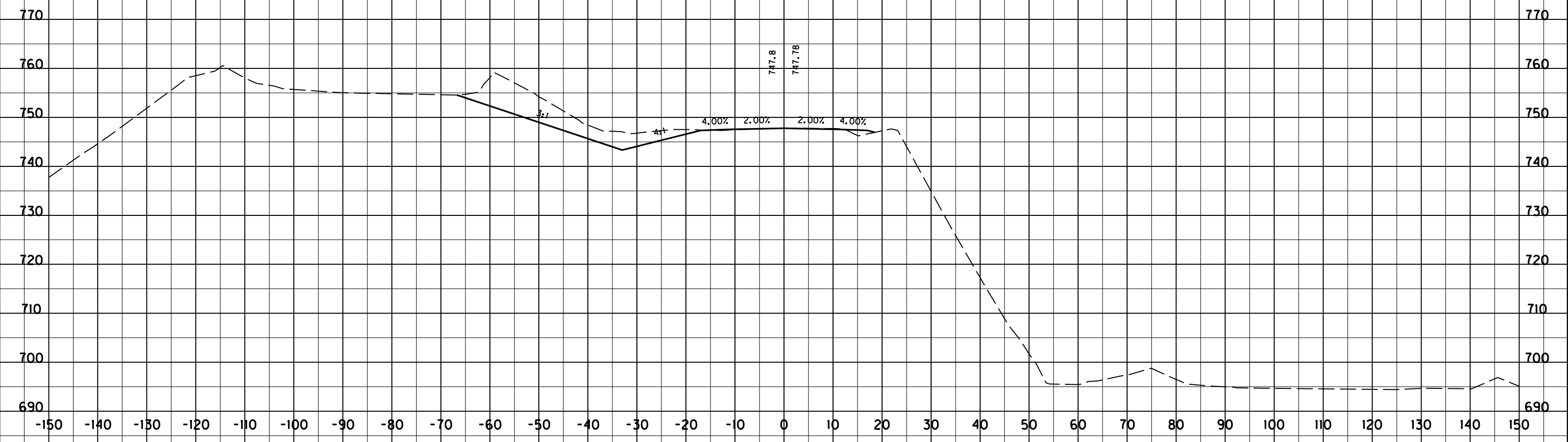
593+00

SCALE: 1" = 10' HORIZONTAL  
1" = 10' VERTICAL

KY 434  
STA. 593+00 TO STA. 593+00

COUNTY OF	ITEM NO.	SHEET NO.
HARDIN	04-153.01	X176

MicroStation v8.11.9.578 E-SHEET NAME: X17600XS USER: kcr1der DATE PLOTTED: September 24, 2015 FILE NAME: P:\PROJECTS\2014 PROJECTS\14424 - KYTC HARDIN 4-153\CV\ROADWAY\CADD FILES\XSECTIONS - KY 434.DGN



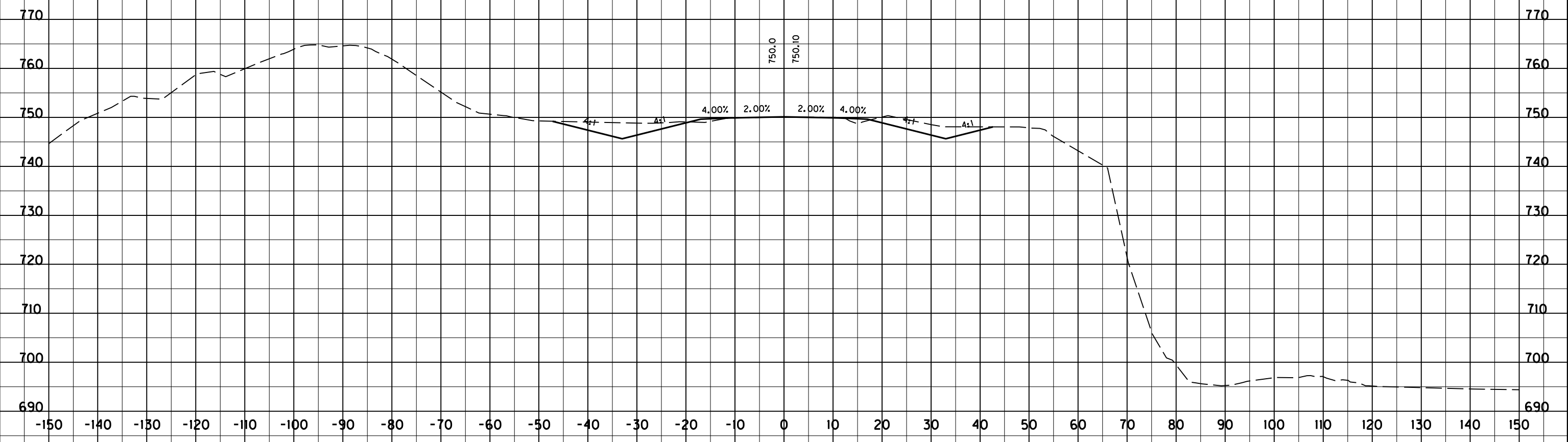
SCALE: 1" = 10' HORIZONTAL  
1" = 10' VERTICAL

KY 434  
STA. 593+50 TO STA. 593+50



COUNTY OF	ITEM NO.	SHEET NO.
HARDIN	04-153.01	X177

FILE NAME: P:\PROJECTS\2014 PROJECTS\14424 - KYTC HARDIN 4-153\CV\ROADWAY\CADD FILES\XSECTIONS - KY 434.DGN  
 USER: kcr1der  
 DATE PLOTTED: September 24, 2015  
 E-SHEET NAME: X17700XS  
 MicroStation v8.11.9.578

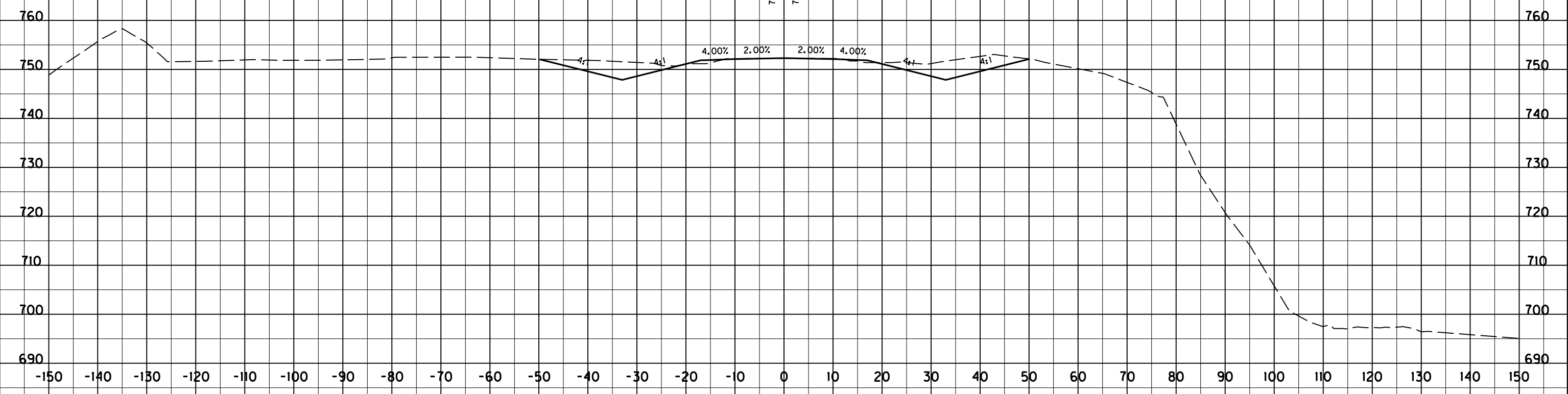


SCALE: 1" = 10' HORIZONTAL  
1" = 10' VERTICAL

KY 434  
STA. 594+00 TO STA. 594+00

COUNTY OF	ITEM NO.	SHEET NO.
HARDIN	04-153.01	X178

MicroStation v8.11.9.578 E-SHEET NAME: X17800XS USER: kcr1der DATE PLOTTED: September 24, 2015 FILE NAME: P:\PROJECTS\2014 PROJECTS\14424 - KYTC HARDIN 4-153\CV\ROADWAY\CADD FILES\XSECTIONS - KY 434.DGN



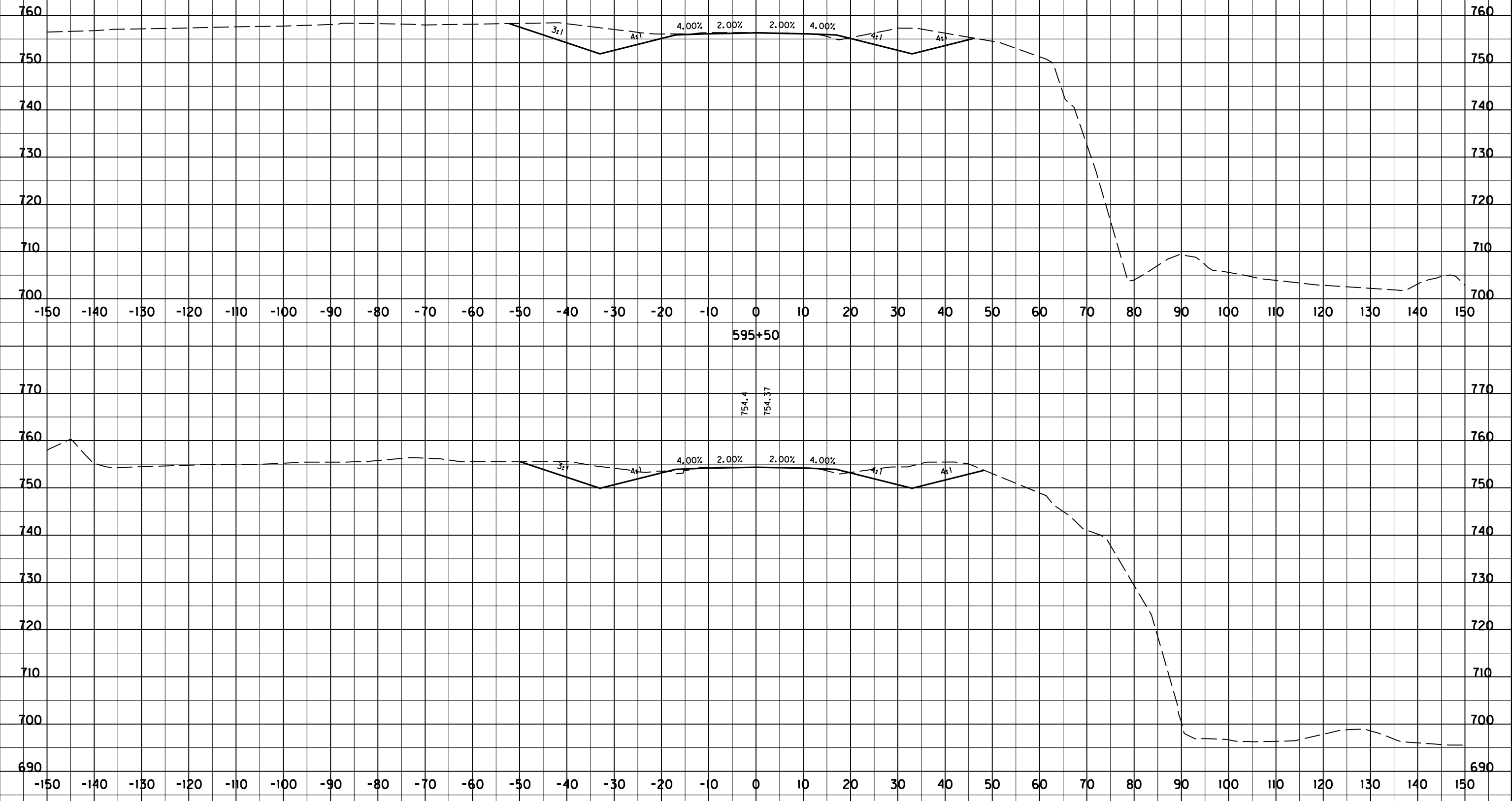
594+50

SCALE: 1" = 10' HORIZONTAL  
1" = 10' VERTICAL

KY 434  
STA. 594+50 TO STA. 594+50

COUNTY OF	ITEM NO.	SHEET NO.
HARDIN	04-153.01	X179

FILE NAME: P:\PROJECTS\2014 PROJECTS\14424 - KYTC HARDIN 4-153\CV\ROADWAY\CADD FILES\XSECTIONS - KY 434.DGN  
 USER: kcr1der  
 DATE PLOTTED: September 24, 2015  
 E-SHEET NAME: X17900XS  
 MicroStation v8.11.9.578

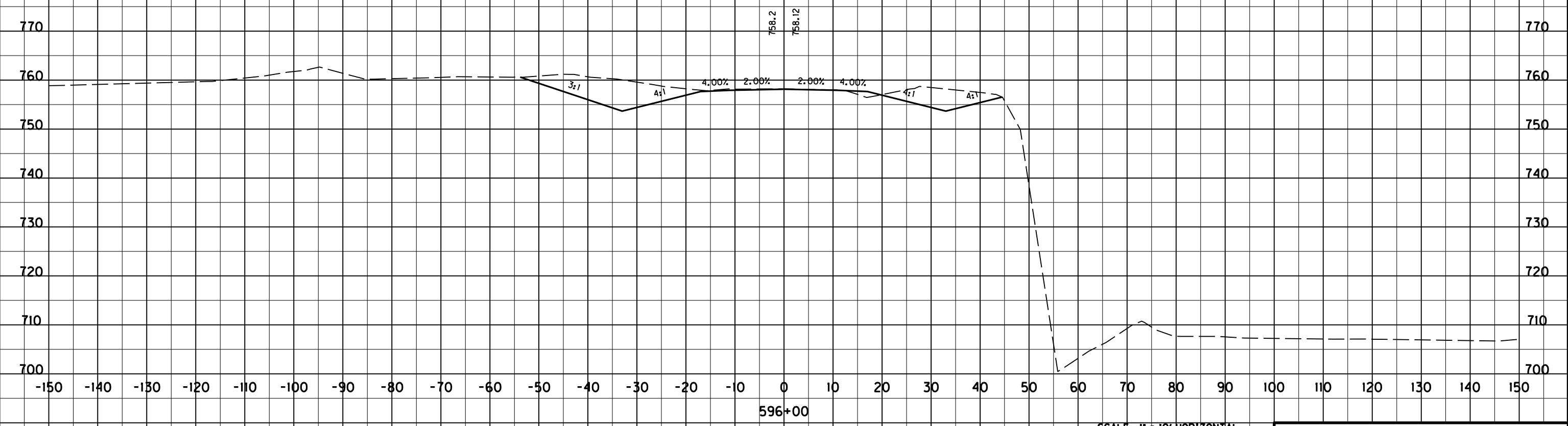


SCALE: 1" = 10' HORIZONTAL  
 1" = 10' VERTICAL

KY 434  
 STA. 595+00 TO STA. 595+50

COUNTY OF	ITEM NO.	SHEET NO.
HARDIN	04-153.01	X180

MicroStation v8.11.9.578 E-SHEET NAME: X18000XS USER: kcr1der DATE PLOTTED: September 24, 2015 FILE NAME: P:\PROJECTS\2014 PROJECTS\14424 - KYTC HARDIN 4-153\CV\ROADWAY\CADD FILES\XSECTIONS - KY 434.DGN

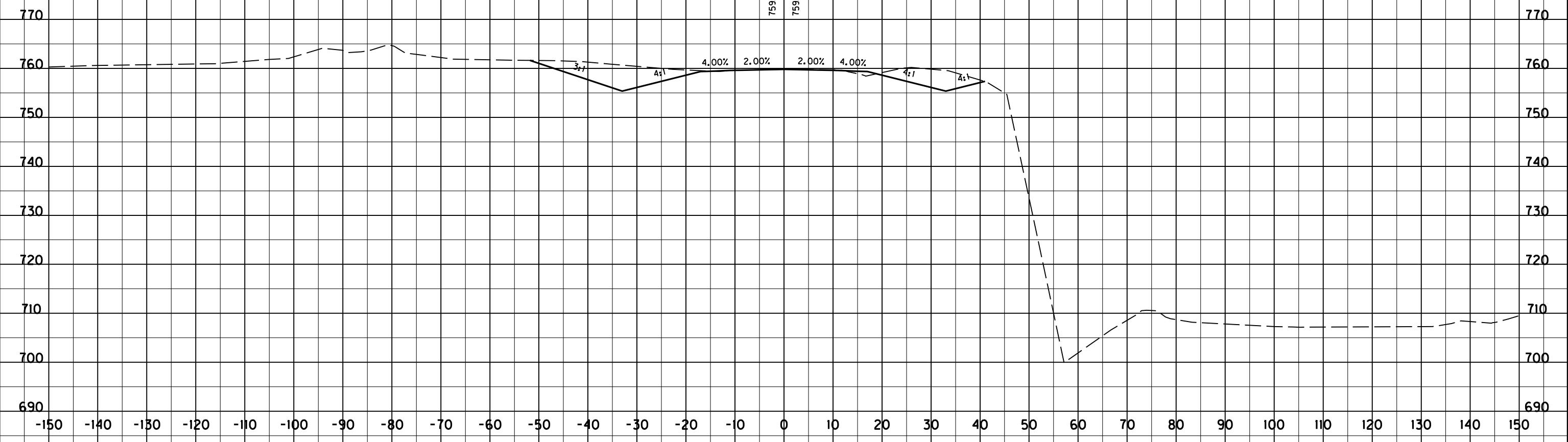


SCALE: 1" = 10' HORIZONTAL  
1" = 10' VERTICAL

KY 434  
STA. 596+00 TO STA. 596+00

COUNTY OF	ITEM NO.	SHEET NO.
HARDIN	04-153.01	X181

MicroStation v8.11.9.578 E-SHEET NAME: X18100XS USER: kcr1der DATE PLOTTED: September 24, 2015 FILE NAME: P:\PROJECTS\2014 PROJECTS\14424 - KYTC HARDIN 4-153\CV\ROADWAY\CADD FILES\XSECTIONS - KY 434.DGN



596+50

SCALE: 1" = 10' HORIZONTAL  
1" = 10' VERTICAL

KY 434  
STA. 596+50 TO STA. 596+50

COUNTY OF	ITEM NO.	SHEET NO.
HARDIN	04-153.01	X182

MicroStation v8.11.9.578 E-SHEET NAME: X18200XS USER: kcr1der DATE PLOTTED: September 24, 2015 FILE NAME: P:\PROJECTS\2014 PROJECTS\14424 - KYTC HARDIN 4-153\CV\ROADWAY\CADD FILES\XSECTIONS - KY 434.DGN

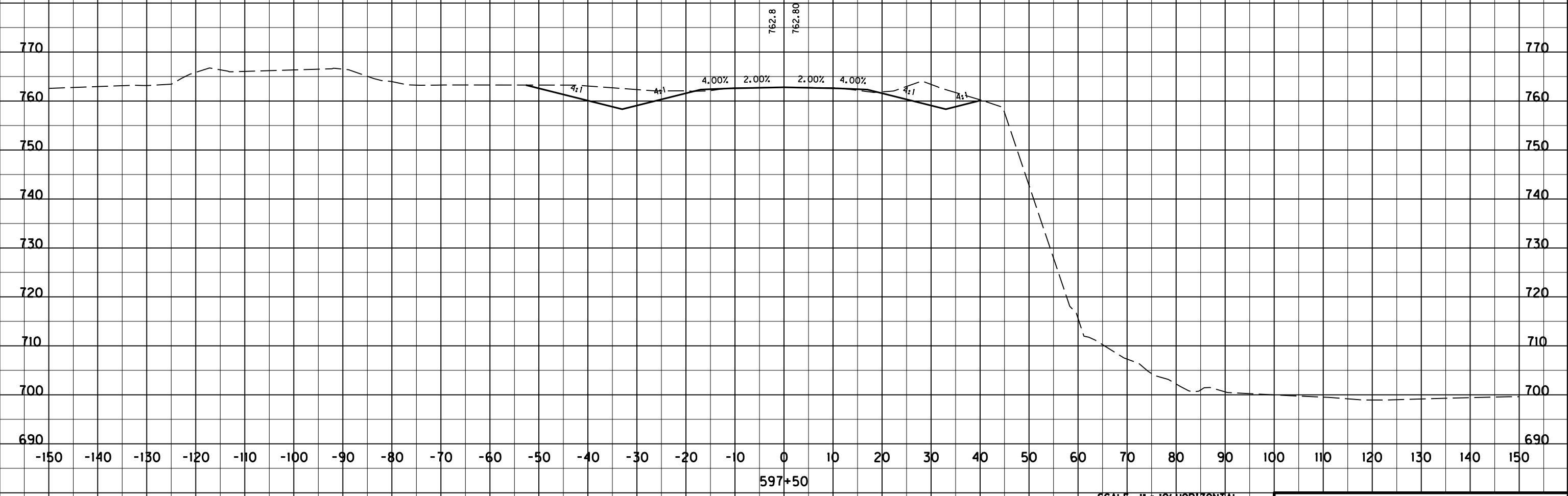


SCALE: 1" = 10' HORIZONTAL  
1" = 10' VERTICAL

KY 434  
STA. 597+00 TO STA. 597+00

COUNTY OF	ITEM NO.	SHEET NO.
HARDIN	04-153.01	X183

MicroStation v8.11.9.578 E-SHEET NAME: X18300XS USER: kcr1der DATE PLOTTED: September 24, 2015 FILE NAME: P:\PROJECTS\2014 PROJECTS\14424 - KYTC HARDIN 4-153\CV\ROADWAY\CADD FILES\XSECTIONS - KY 434.DGN

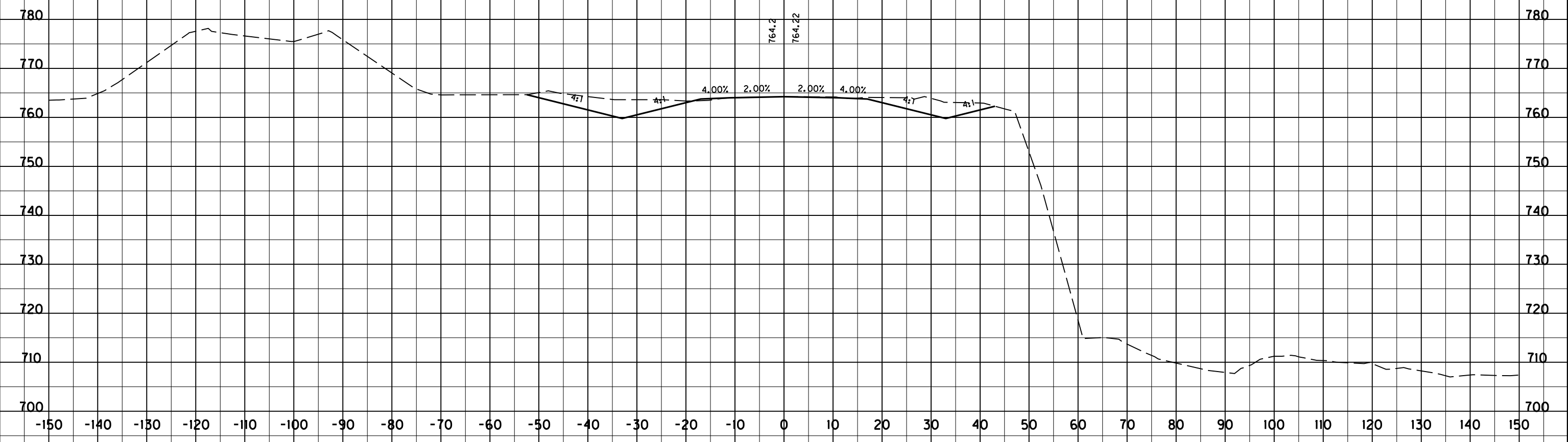


SCALE: 1" = 10' HORIZONTAL  
1" = 10' VERTICAL

KY 434  
STA. 597+50 TO STA. 597+50

COUNTY OF	ITEM NO.	SHEET NO.
HARDIN	04-153.01	X184

MicroStation v8.11.9.578 E-SHEET NAME: X18400XS USER: kcr1der DATE PLOTTED: September 24, 2015 FILE NAME: P:\PROJECTS\2014 PROJECTS\14424 - KYTC HARDIN 4-153\CV\ROADWAY\CADD FILES\XSECTIONS - KY 434.DGN



598+00

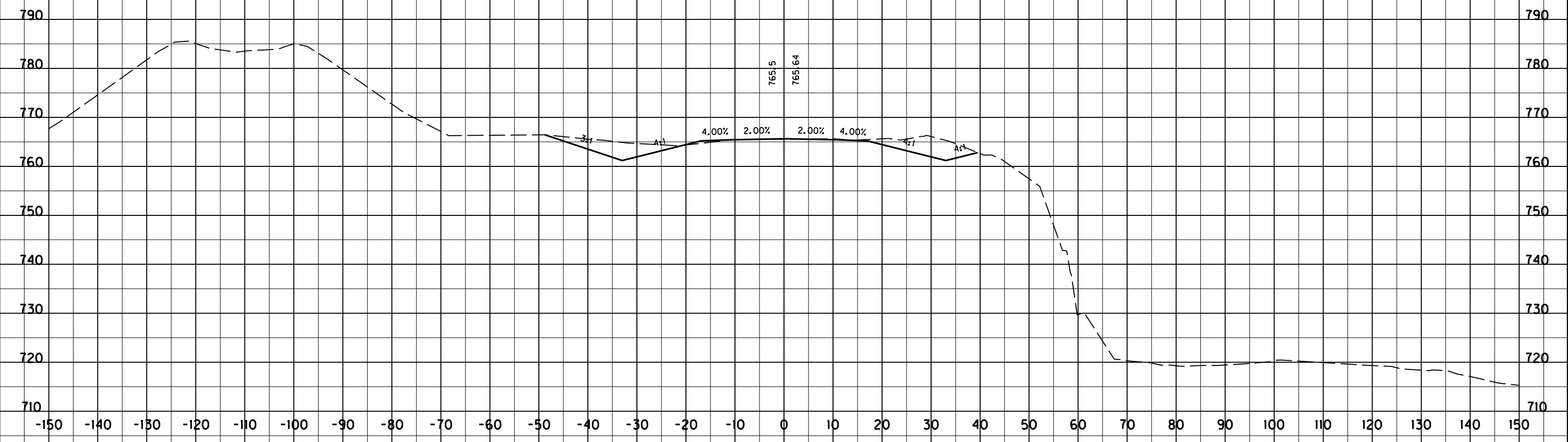
SCALE: 1" = 10' HORIZONTAL  
1" = 10' VERTICAL

KY 434  
STA. 598+00 TO STA. 598+00



COUNTY OF	ITEM NO.	SHEET NO.
HARDIN	04-153.01	X185

MicroStation v8.11.9.578 E-SHEET NAME: X18500XS USER: kcr1der DATE PLOTTED: September 24, 2015 FILE NAME: P:\PROJECTS\2014 PROJECTS\14424 - KYTC HARDIN 4-153\CV\ROADWAY\CADD FILES\XSECTIONS - KY 434.DGN



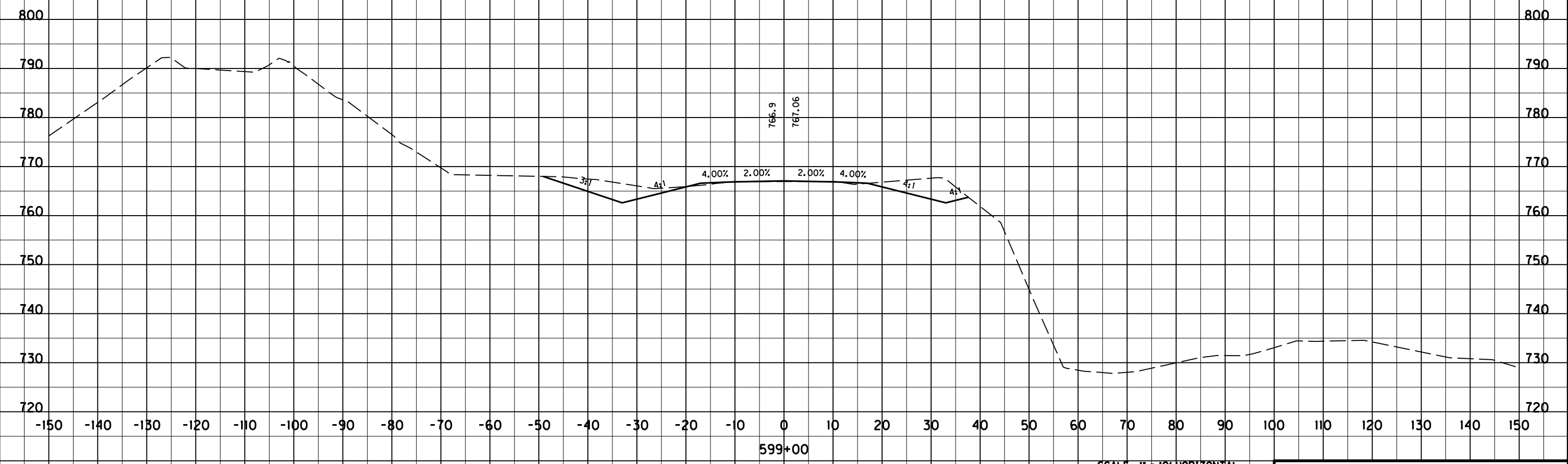
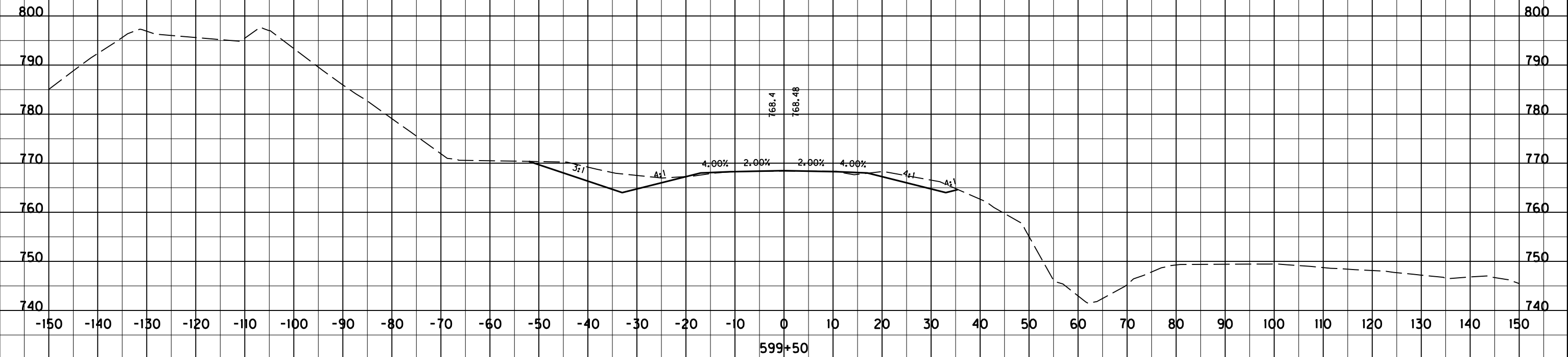
598+50

SCALE: 1" = 10' HORIZONTAL  
1" = 10' VERTICAL

KY 434  
STA. 598+50 TO STA. 598+50

COUNTY OF	ITEM NO.	SHEET NO.
HARDIN	04-153.01	X186

FILE NAME: P:\PROJECTS\2014 PROJECTS\14424 - KYTC HARDIN 4-153\CV\ROADWAY\CADD FILES\XSECTIONS - KY 434.DGN  
 USER: kcr1der  
 DATE PLOTTED: September 24, 2015  
 E-SHEET NAME: X18600XS  
 MicroStation v8.11.9.578

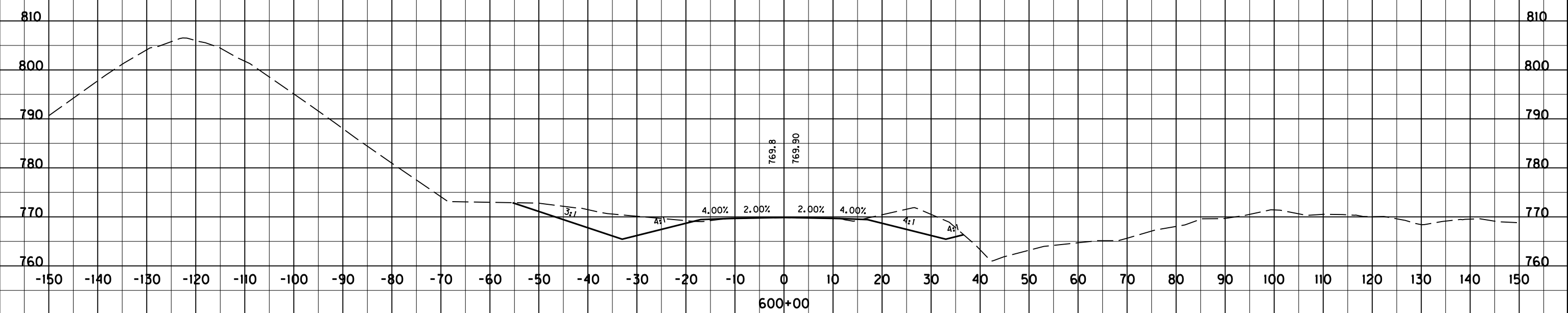
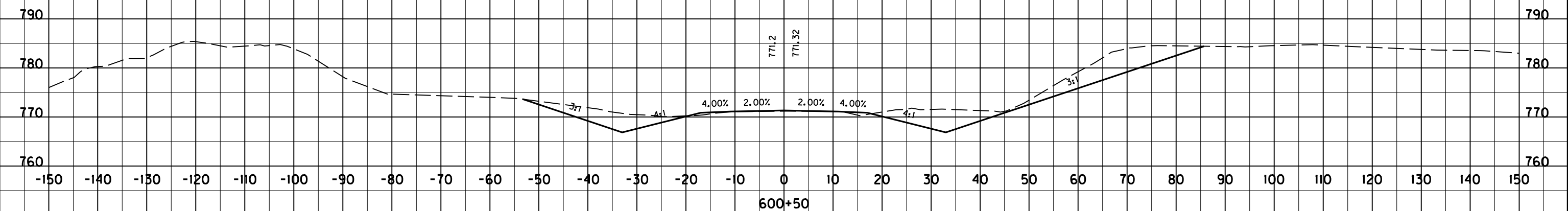
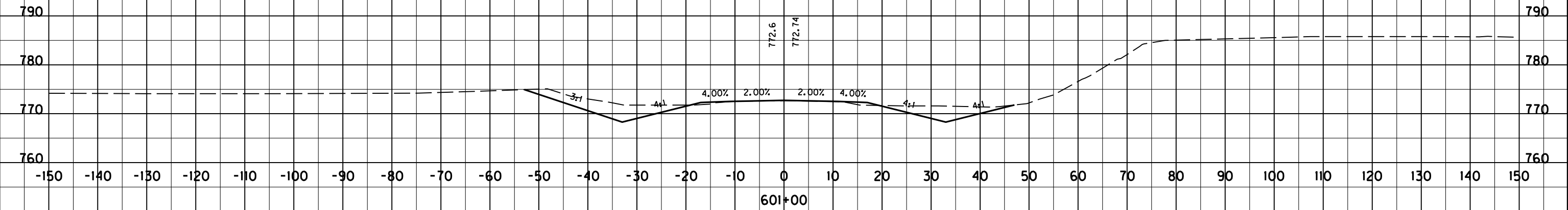


SCALE: 1" = 10' HORIZONTAL  
1" = 10' VERTICAL

KY 434  
STA. 599+00 TO STA. 599+50

COUNTY OF	ITEM NO.	SHEET NO.
HARDIN	04-153.01	X187

FILE NAME: P:\PROJECTS\2014 PROJECTS\14424 - KYTC HARDIN 4-153\CV\ROADWAY\CADD FILES\XSECTIONS - KY 434.DGN  
 USER: kcr1der  
 DATE PLOTTED: September 24, 2015  
 E-SHEET NAME: X18700XS  
 MicroStation v8.11.9.578

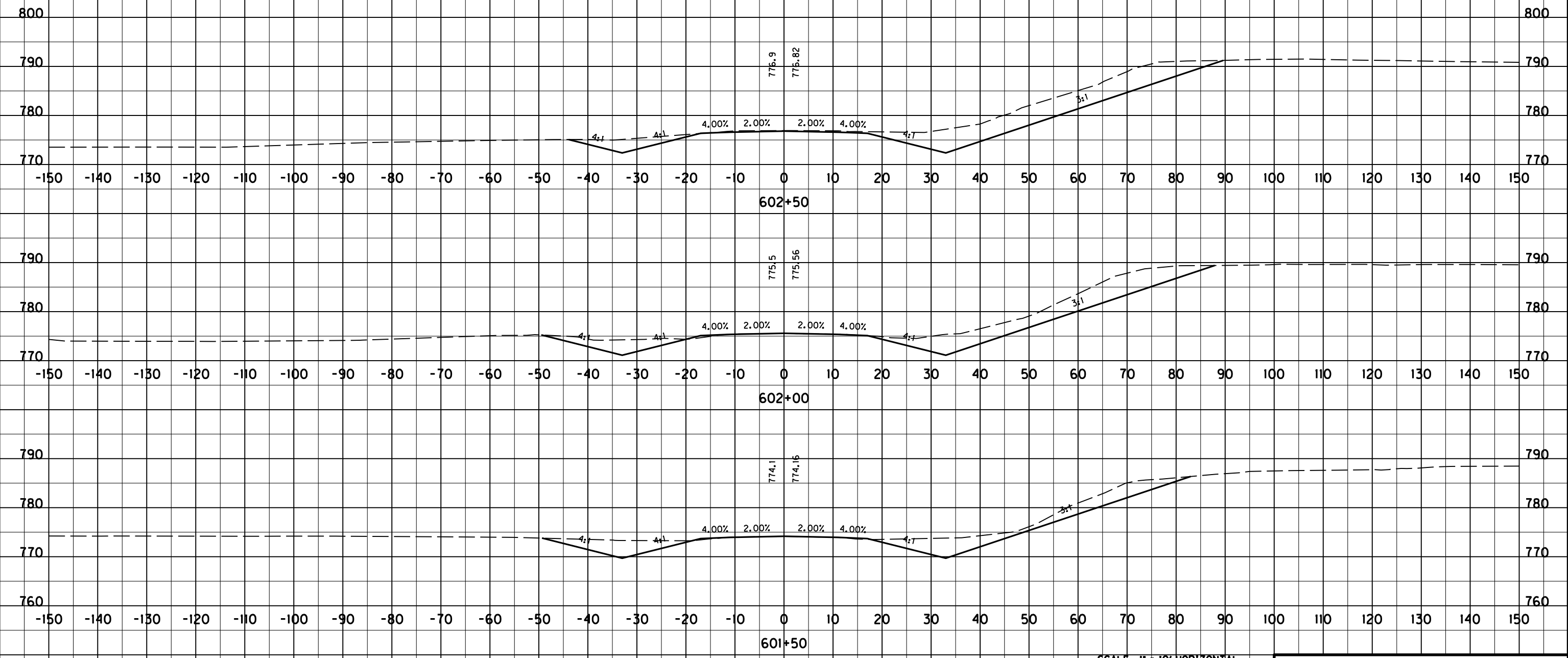


SCALE: 1" = 10' HORIZONTAL  
1" = 10' VERTICAL

KY 434  
STA. 600+00 TO STA. 601+00

COUNTY OF	ITEM NO.	SHEET NO.
HARDIN	04-153.01	X188

FILE NAME: P:\PROJECTS\2014 PROJECTS\14424 - KYTC HARDIN 4-153\CV\ROADWAY\CADD FILES\XSECTIONS - KY 434.DGN  
 USER: kcr1der  
 DATE PLOTTED: September 24, 2015  
 E-SHEET NAME: X18800XS  
 MicroStation v8.11.9.578

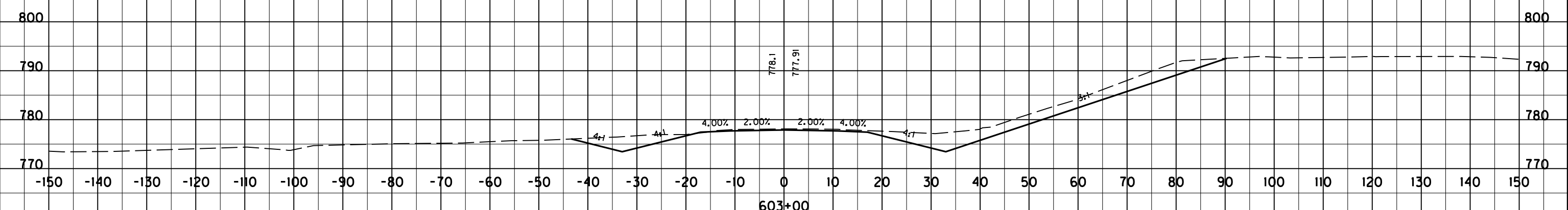
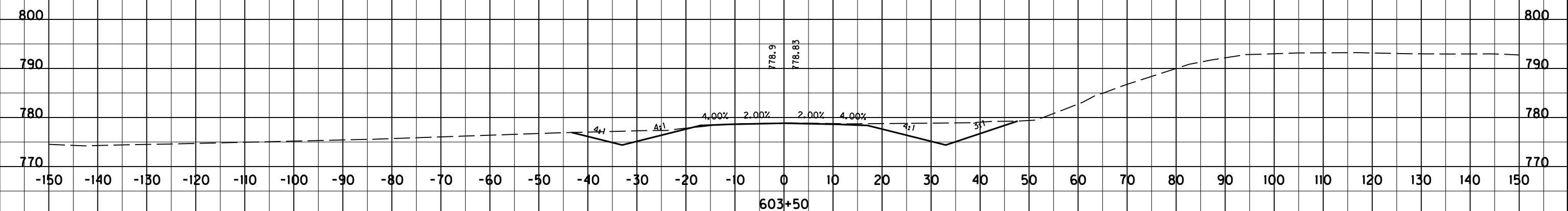
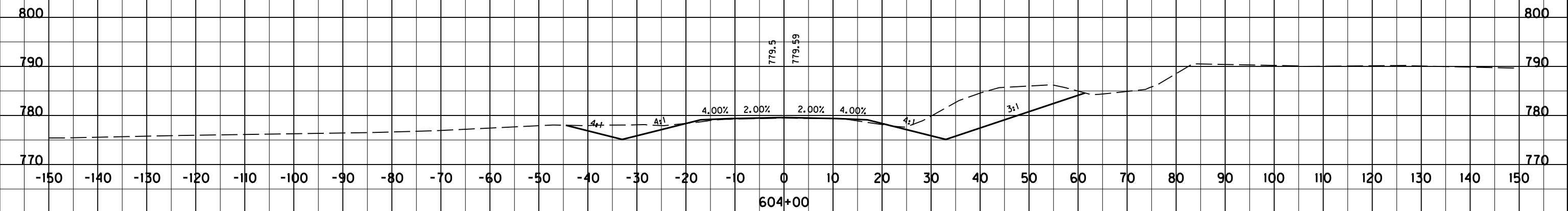


SCALE: 1" = 10' HORIZONTAL  
 1" = 10' VERTICAL

KY 434  
 STA. 601+50 TO STA. 602+50

COUNTY OF	ITEM NO.	SHEET NO.
HARDIN	04-153.01	X189

FILE NAME: P:\PROJECTS\2014 PROJECTS\14424 - KYTC HARDIN 4-153\CV\ROADWAY\CADD FILES\XSECTIONS - KY 434.DGN  
 USER: kcr1der  
 DATE PLOTTED: September 24, 2015  
 E-SHEET NAME: X18900XS  
 MicroStation v8.11.9.578

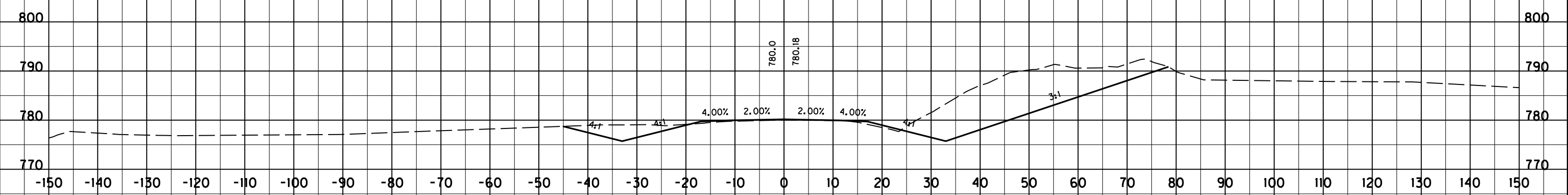
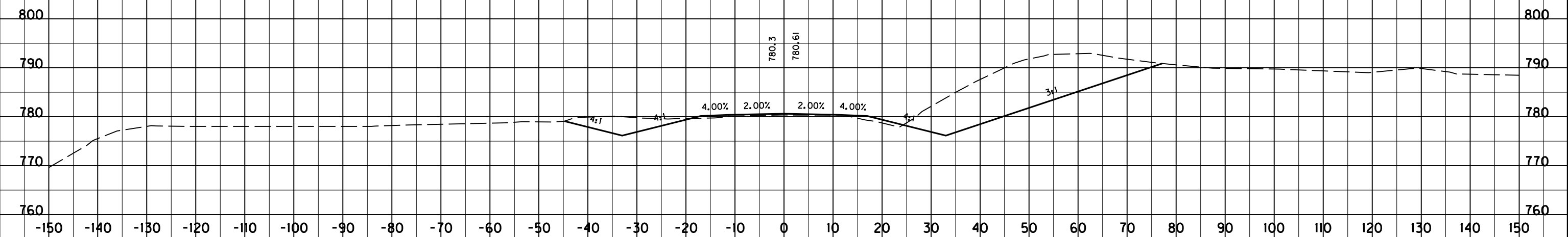
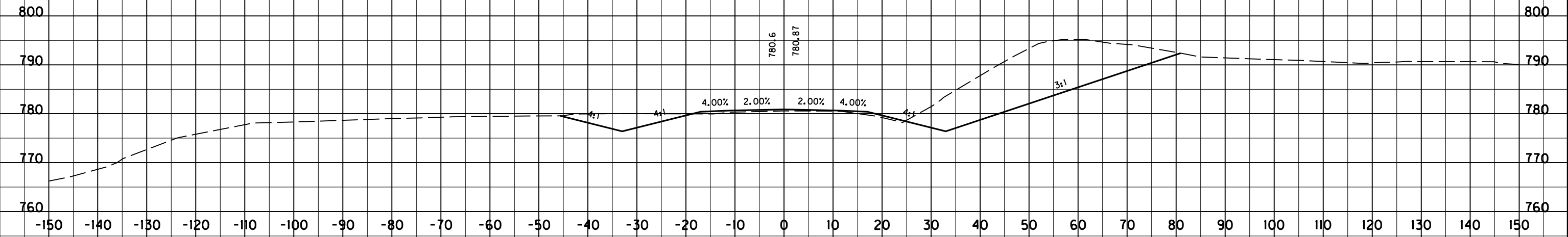


SCALE: 1" = 10' HORIZONTAL  
1" = 10' VERTICAL

KY 434  
STA. 603+00 TO STA. 604+00

COUNTY OF	ITEM NO.	SHEET NO.
HARDIN	04-153.01	X190

FILE NAME: P:\PROJECTS\2014 PROJECTS\14424 - KYTC HARDIN 4-153\CV\ROADWAY\CADD FILES\XSECTIONS - KY 434.DGN  
 USER: kcr1der  
 DATE PLOTTED: September 24, 2015  
 E-SHEET NAME: X19000XS  
 MicroStation v8.11.9.578



SCALE: 1" = 10' HORIZONTAL  
 1" = 10' VERTICAL

KY 434  
 STA. 604+50 TO STA. 605+50

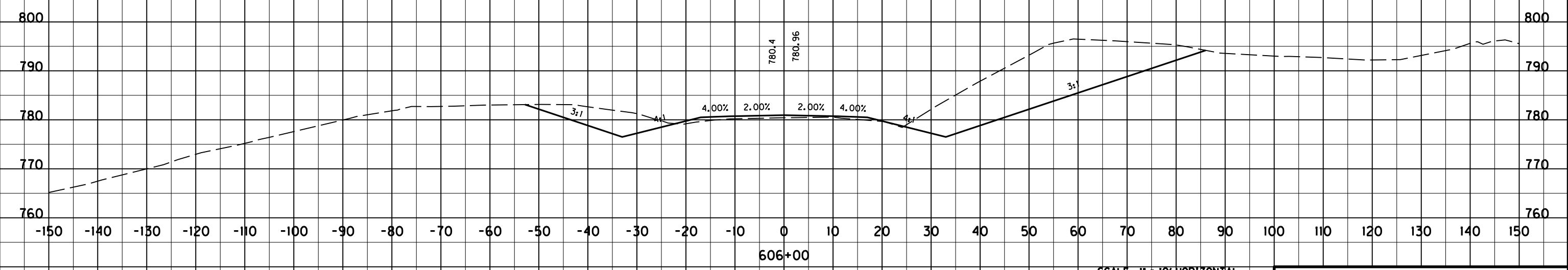
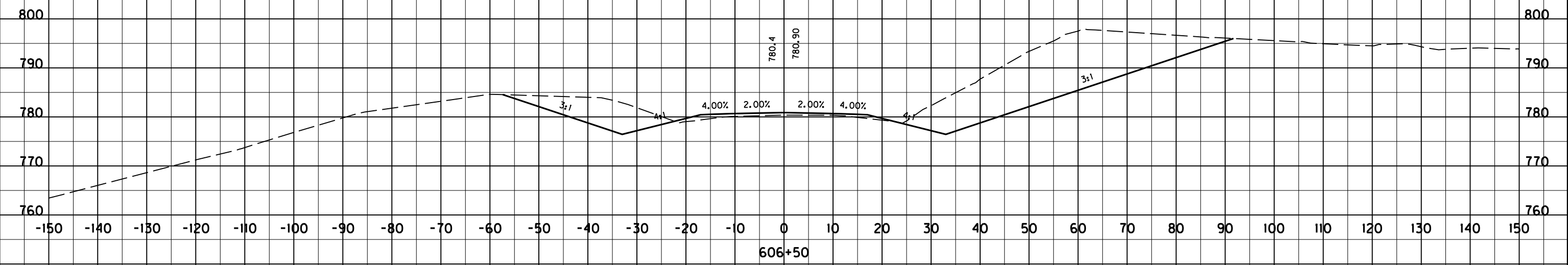
COUNTY OF	ITEM NO.	SHEET NO.
HARDIN	04-153.01	X191

FILE NAME: P:\PROJECTS\2014 PROJECTS\14424 - KYTC HARDIN 4-153\CV\ROADWAY\CADD FILES\XSECTIONS - KY 434.DGN

USER: kcr1der  
DATE PLOTTED: September 24, 2015

E-SHEET NAME: X19100XS

MicroStation v8.11.9.578



SCALE: 1" = 10' HORIZONTAL  
1" = 10' VERTICAL

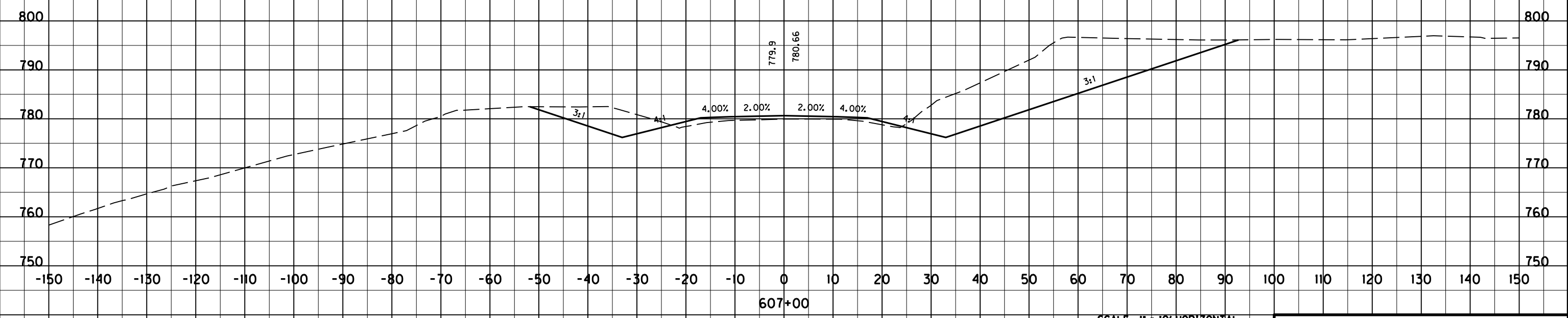
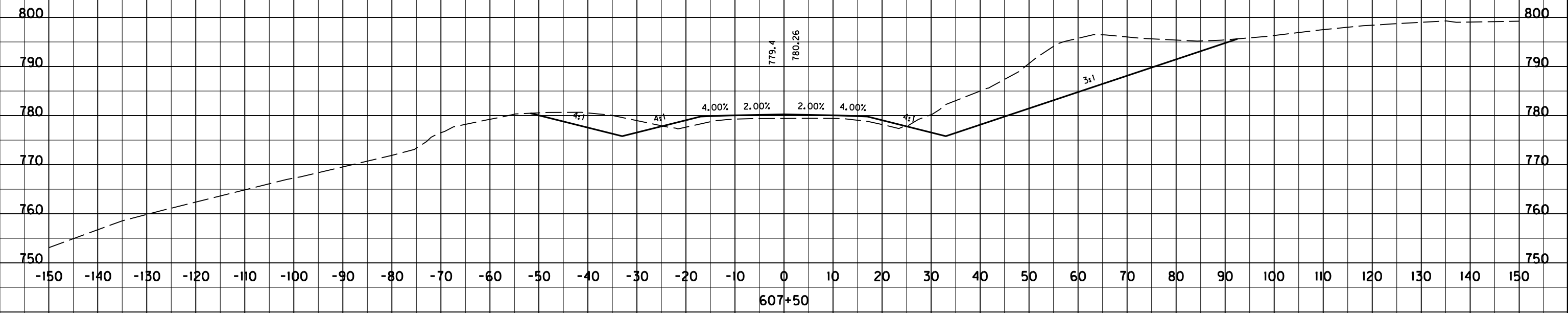
KY 434  
STA. 606+00 TO STA. 606+50

COUNTY OF	ITEM NO.	SHEET NO.
HARDIN	04-153.01	X192

FILE NAME: P:\PROJECTS\2014 PROJECTS\14424 - KYTC HARDIN 4-153\CV\ROADWAY\CADD FILES\XSECTIONS - KY 434.DGN

USER: kcr1der  
DATE PLOTTED: September 24, 2015

E-SHEET NAME: X19200XS  
MicroStation v8.11.9.578



SCALE: 1" = 10' HORIZONTAL  
1" = 10' VERTICAL

KY 434  
STA. 607+00 TO STA. 607+50

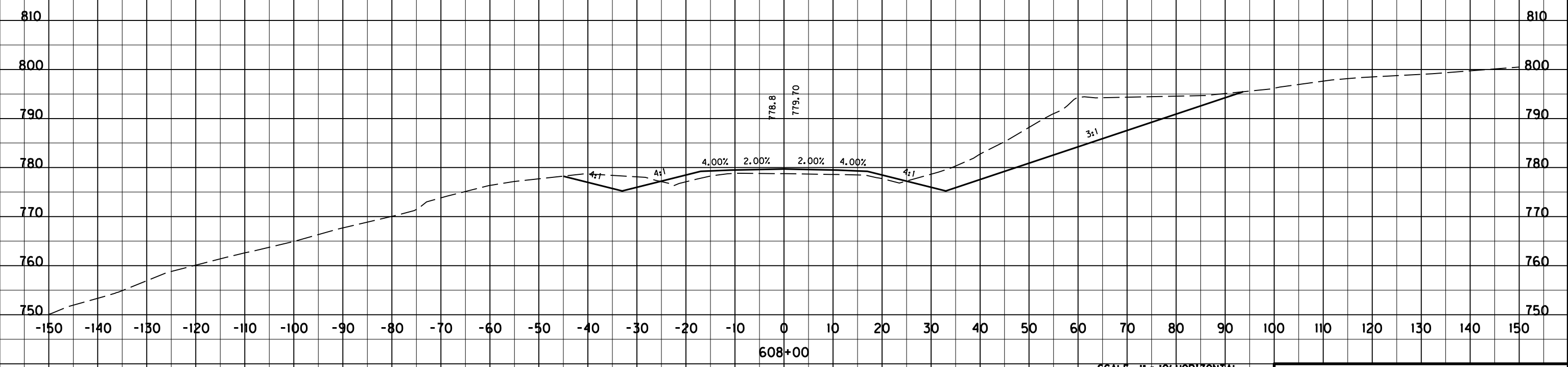
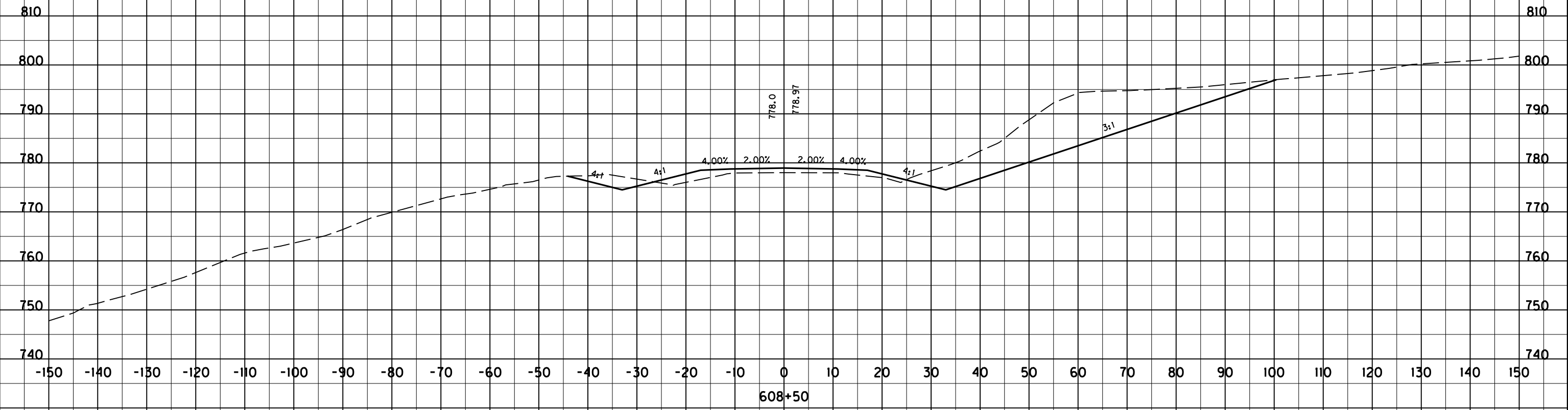


COUNTY OF	ITEM NO.	SHEET NO.
HARDIN	04-153.01	X193

FILE NAME: P:\PROJECTS\2014 PROJECTS\14424 - KYTC HARDIN 4-153\CV\ROADWAY\CADD FILES\XSECTIONS - KY 434.DGN

USER: kcr1der  
DATE PLOTTED: September 24, 2015

E-SHEET NAME: X19300XS  
MicroStation v8.11.9.578

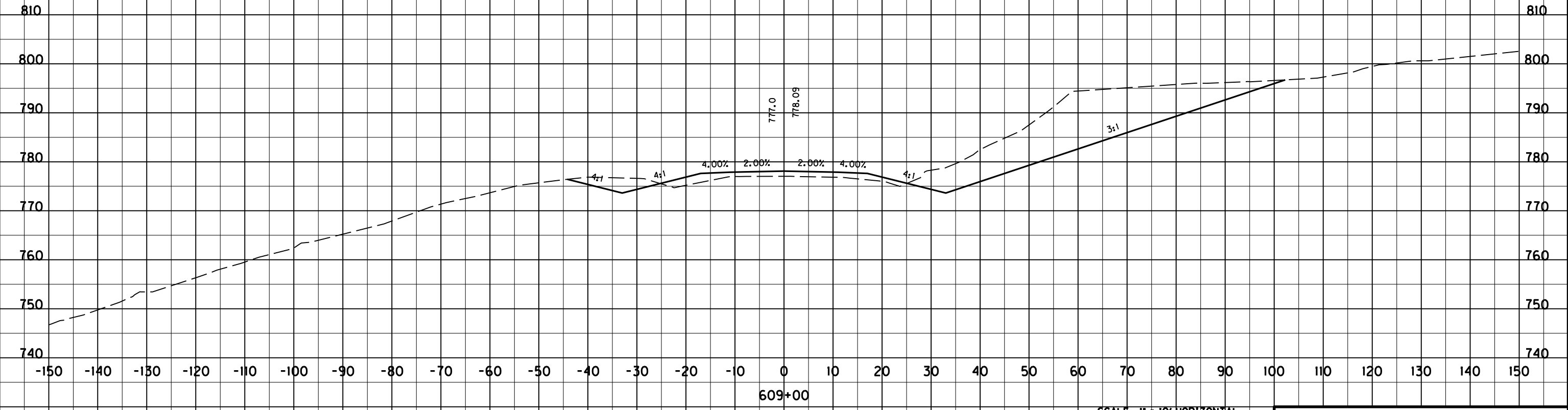
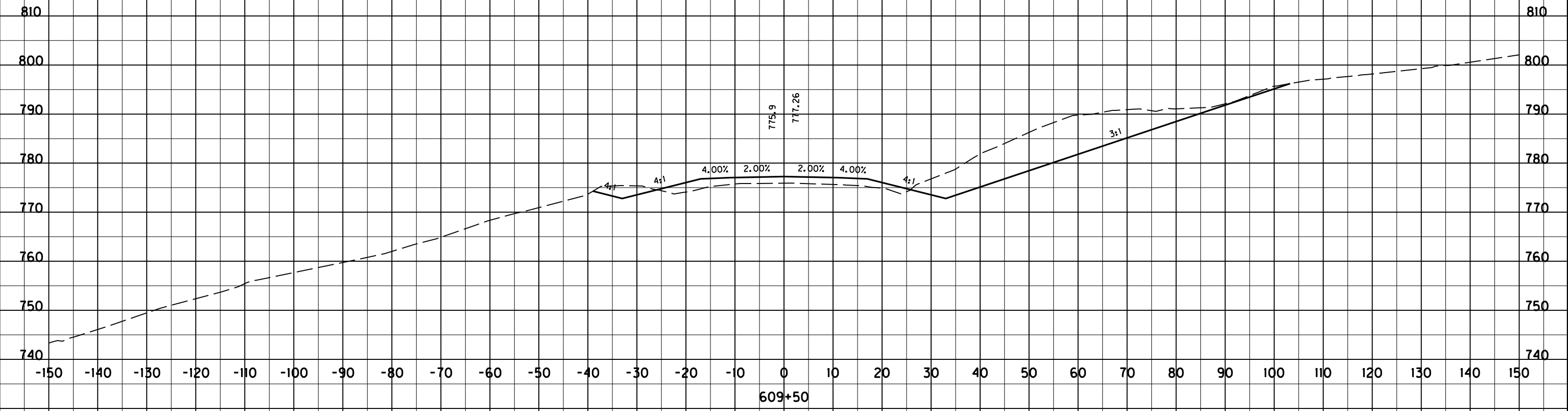


SCALE: 1" = 10' HORIZONTAL  
1" = 10' VERTICAL

KY 434  
STA. 608+00 TO STA. 608+50

COUNTY OF	ITEM NO.	SHEET NO.
HARDIN	04-153.01	X194

MicroStation v8.11.9.578 E-SHEET NAME: X19400XS USER: kcr1der DATE PLOTTED: September 24, 2015 FILE NAME: P:\PROJECTS\2014 PROJECTS\14424 - KYTC HARDIN 4-153\CV\ROADWAY\CADD FILES\XSECTIONS - KY 434.DGN

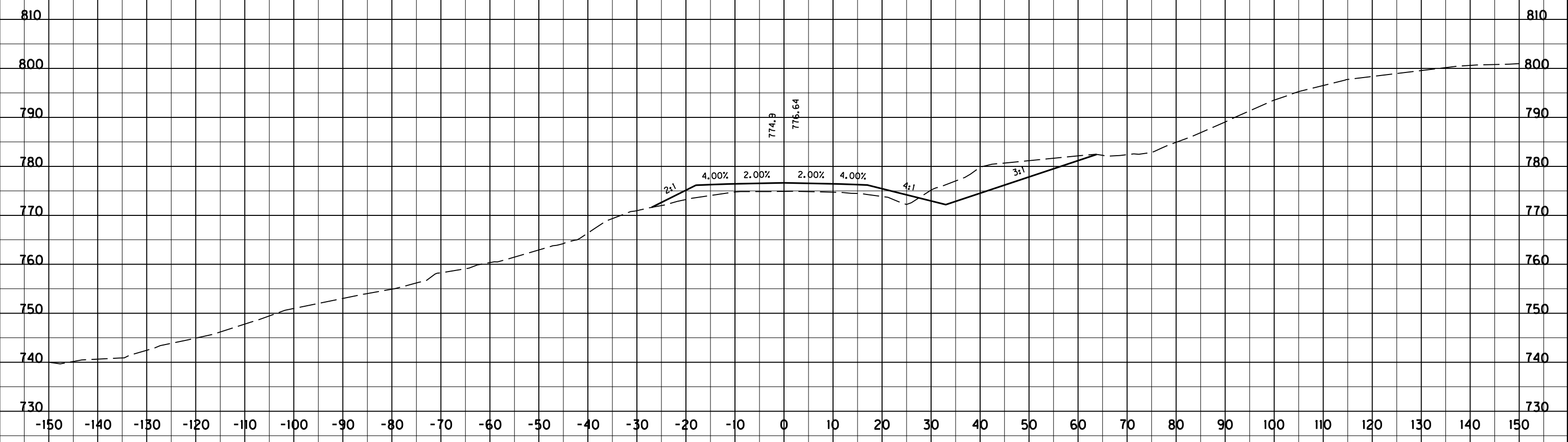


SCALE: 1" = 10' HORIZONTAL  
1" = 10' VERTICAL

KY 434  
STA. 609+00 TO STA. 609+50

COUNTY OF	ITEM NO.	SHEET NO.
HARDIN	04-153.01	X195

MicroStation v8.11.9.578 E-SHEET NAME: X19500XS USER: kcr1der DATE PLOTTED: September 24, 2015 FILE NAME: P:\PROJECTS\2014 PROJECTS\14424 - KYTC HARDIN 4-153\CV\ROADWAY\CADD FILES\XSECTIONS - KY 434.DGN

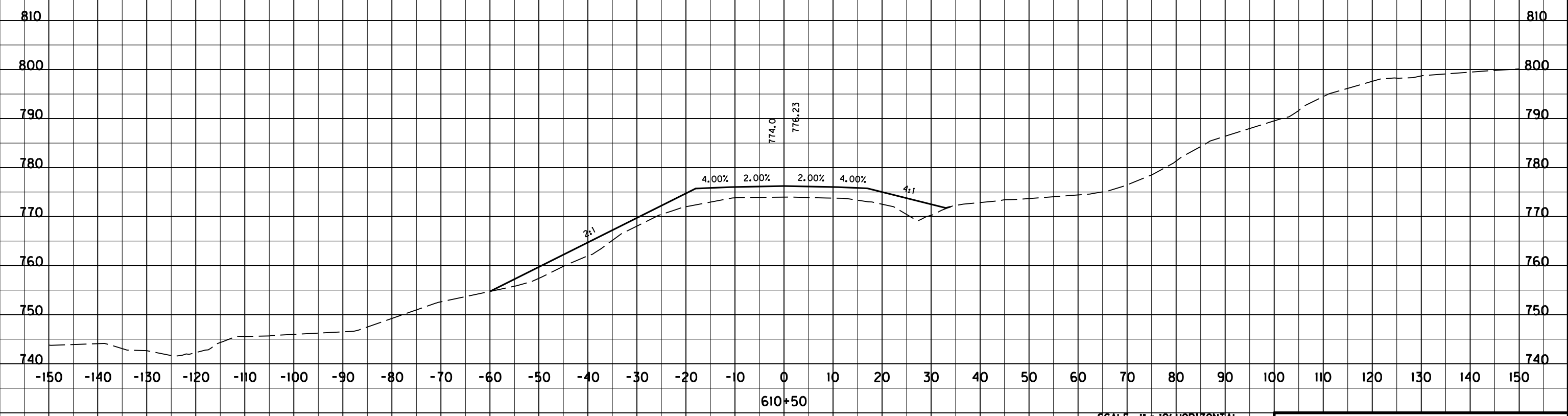
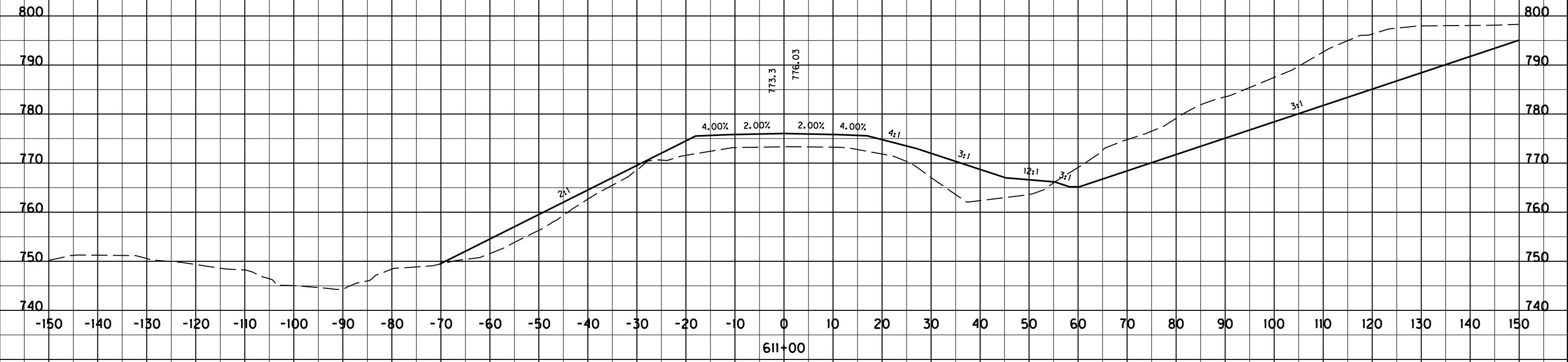


SCALE: 1" = 10' HORIZONTAL  
1" = 10' VERTICAL

KY 434  
STA. 610+00 TO STA. 610+00

COUNTY OF	ITEM NO.	SHEET NO.
HARDIN	04-153.01	X196

MicroStation v8.11.9.578 E-SHEET NAME: X19600XS USER: kcr1der DATE PLOTTED: September, 24, 2015 FILE NAME: P:\PROJECTS\2014 PROJECTS\14424 - KYTC HARDIN 4-153\CV\ROADWAY\CADD FILES\XSECTIONS - KY 434.DGN



SCALE: 1" = 10' HORIZONTAL  
1" = 10' VERTICAL

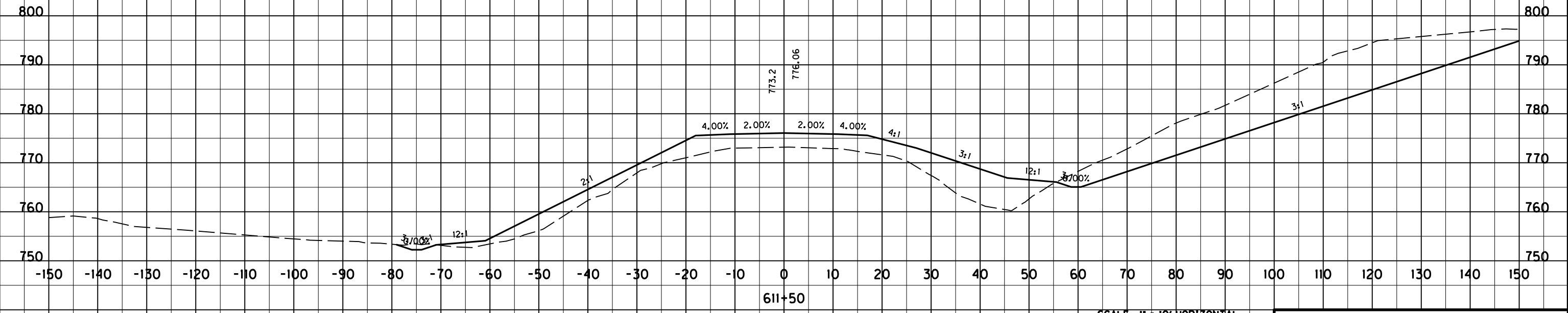
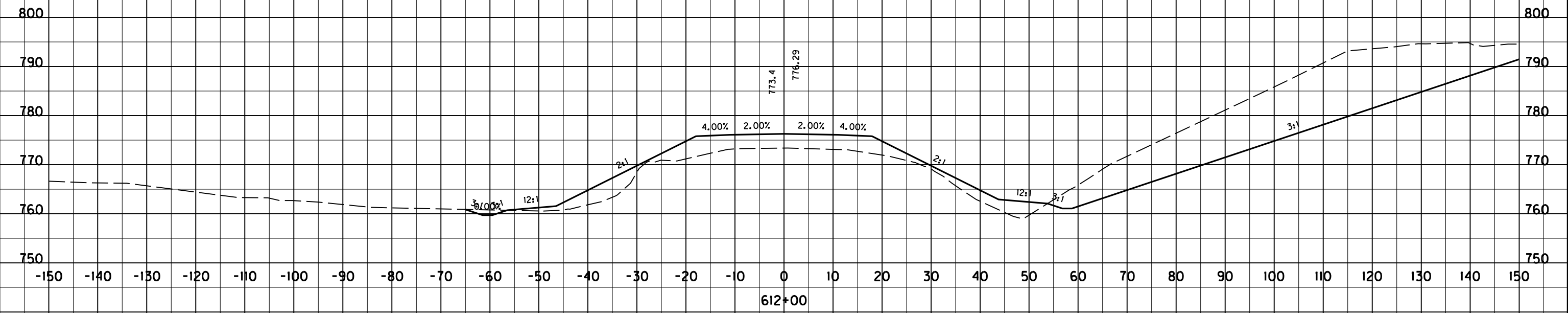
KY 434  
STA. 610+50 TO STA. 611+00

COUNTY OF	ITEM NO.	SHEET NO.
HARDIN	04-153.01	X197

FILE NAME: P:\PROJECTS\2014 PROJECTS\14424 - KYTC HARDIN 4-153\CV\ROADWAY\CADD FILES\XSECTIONS - KY 434.DGN

USER: kcr1der  
DATE PLOTTED: September 24, 2015

E-SHEET NAME: X19700XS  
MicroStation v8.11.9.578

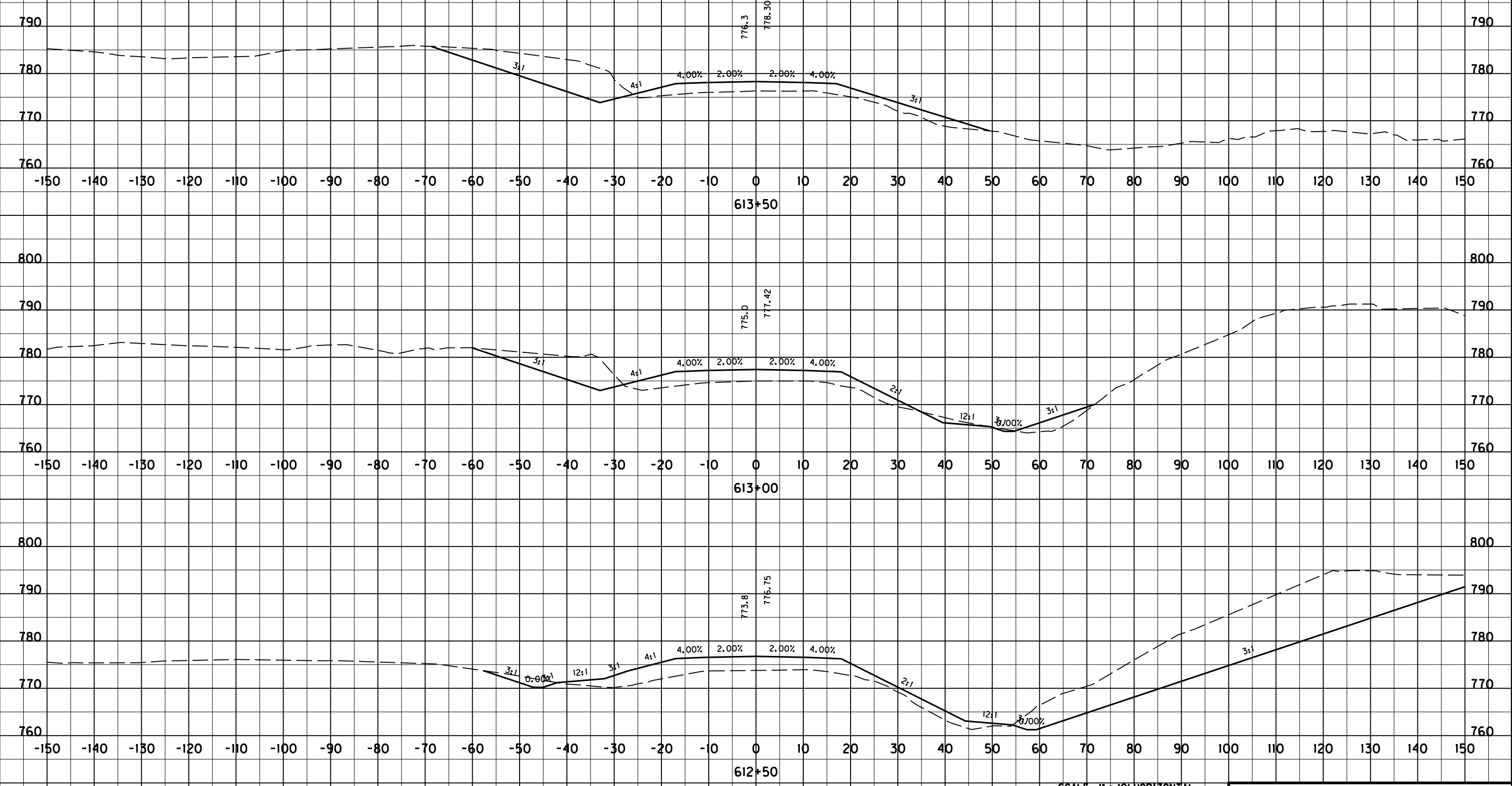


SCALE: 1" = 10' HORIZONTAL  
1" = 10' VERTICAL

KY 434  
STA. 611+50 TO STA. 612+00

COUNTY OF	ITEM NO.	SHEET NO.
HARDIN	04-153.01	X198

FILE NAME: P:\PROJECTS\2014 PROJECTS\14424 - KYTC HARDIN 4-153\CV\ROADWAY\CADD FILES\XSECTIONS - KY 434.DGN  
 USER: kcr1der  
 DATE PLOTTED: September 24, 2015  
 E-SHEET NAME: X19800XS  
 MicroStation v8.11.9.578

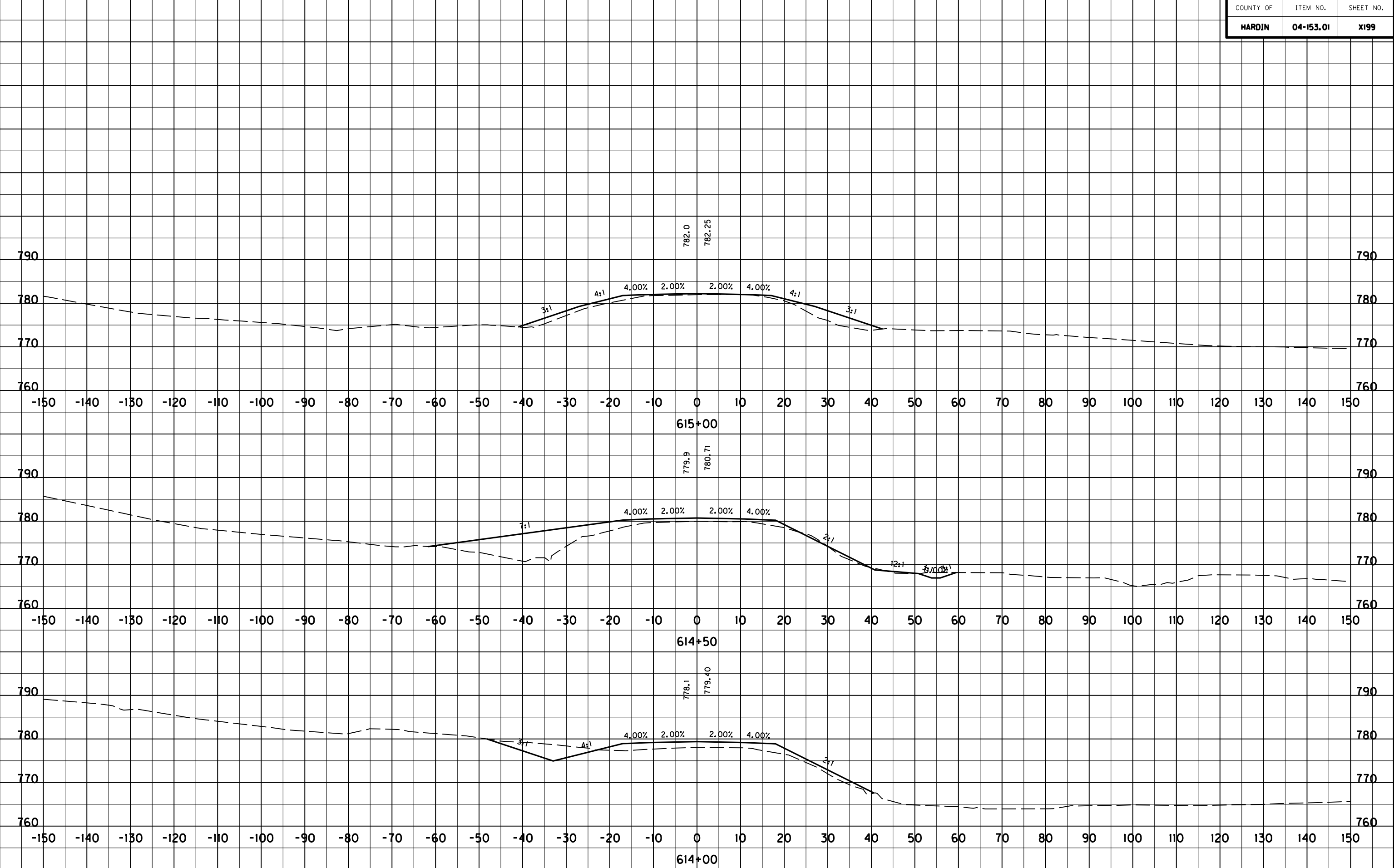


SCALE: 1" = 10' HORIZONTAL  
1" = 10' VERTICAL

KY 434  
STA. 612+50 TO STA. 613+50

COUNTY OF	ITEM NO.	SHEET NO.
HARDIN	04-153.01	X199

FILE NAME: P:\PROJECTS\2014 PROJECTS\14424 - KYTC HARDIN 4-153\CV\ROADWAY\CADD FILES\XSECTIONS - KY 434.DGN  
 USER: kcr1der  
 DATE PLOTTED: September 24, 2015  
 E-SHEET NAME: X19900XS  
 MicroStation v8.11.9.578

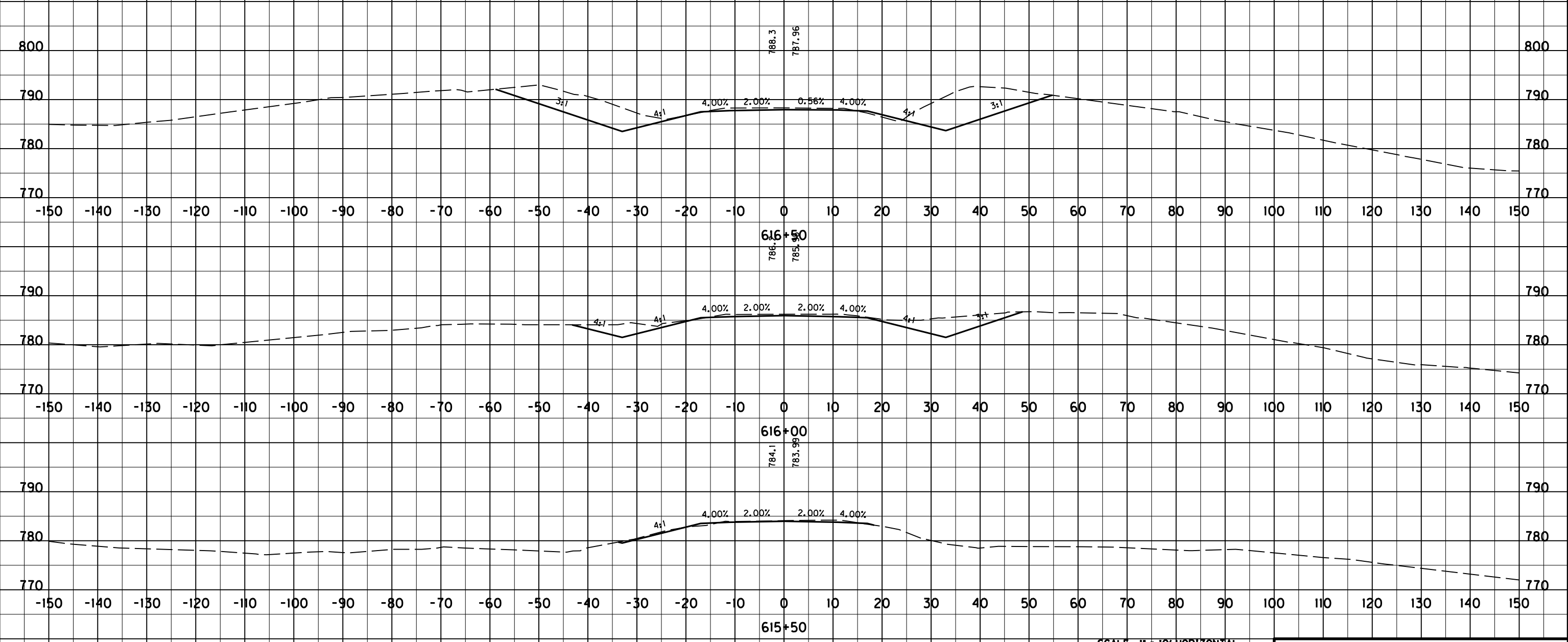


SCALE: 1" = 10' HORIZONTAL  
1" = 10' VERTICAL

KY 434  
STA. 614+00 TO STA. 615+00

COUNTY OF	ITEM NO.	SHEET NO.
HARDIN	04-153.01	X200

MicroStation v8.11.9.578 E-SHEET NAME: X20000XS USER: kcr\der DATE PLOTTED: September 24, 2015 FILE NAME: P:\PROJECTS\2014 PROJECTS\14424 - KYTC HARDIN 4-153\CV\ROADWAY\CADD FILES\XSECTIONS - KY 434.DGN



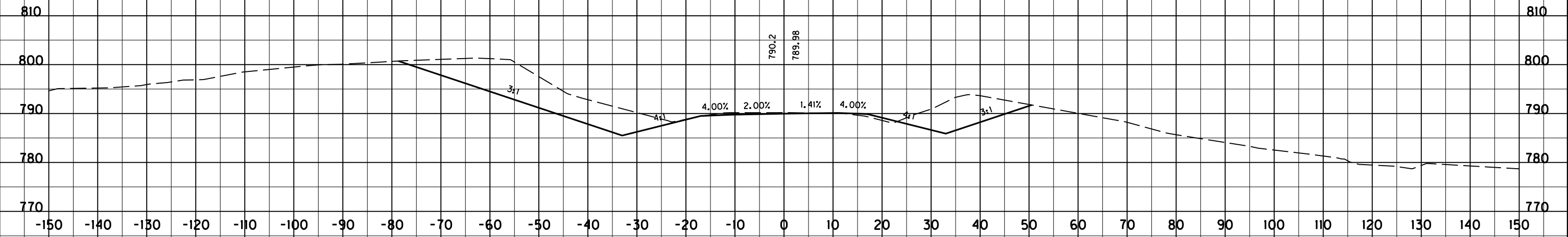
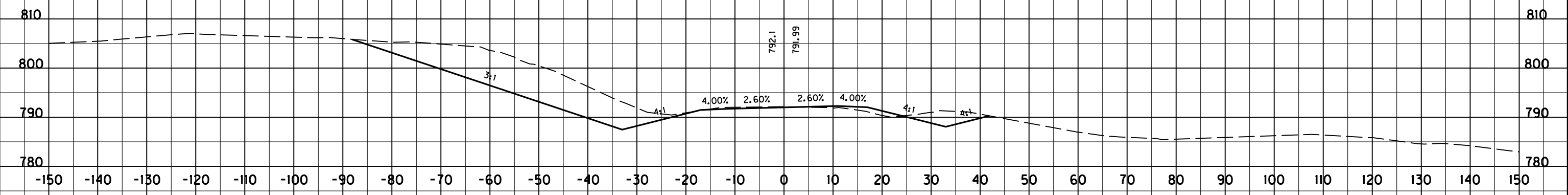
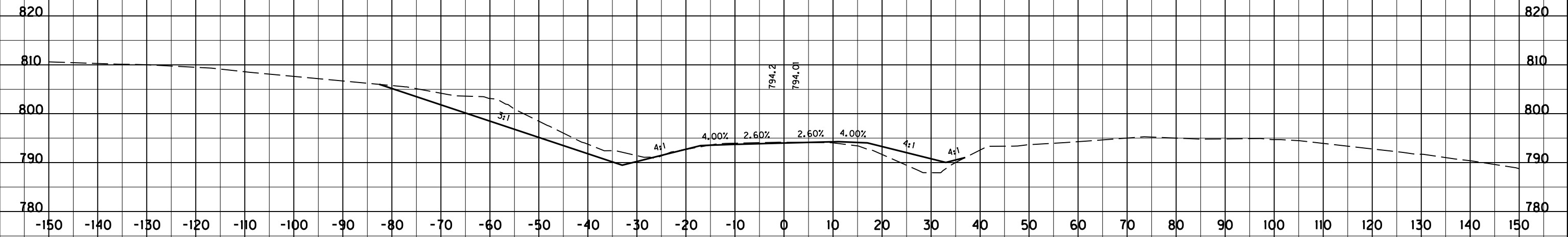
SCALE: 1" = 10' HORIZONTAL  
1" = 10' VERTICAL

KY 434  
STA. 615+50 TO STA. 616+50



COUNTY OF	ITEM NO.	SHEET NO.
HARDIN	04-153.01	X201

FILE NAME: P:\PROJECTS\2014 PROJECTS\14424 - KYTC HARDIN 4-153\CV\ROADWAY\CADD FILES\XSECTIONS - KY 434.DGN  
 USER: kcr1der  
 DATE PLOTTED: September 24, 2015  
 E-SHEET NAME: X20100XS  
 MicroStation v8.11.9.578

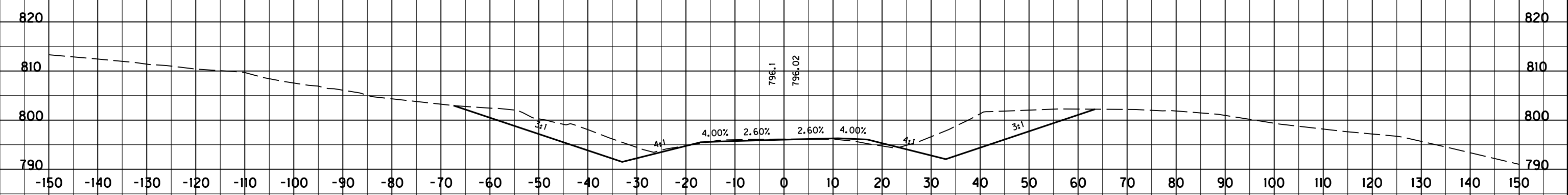
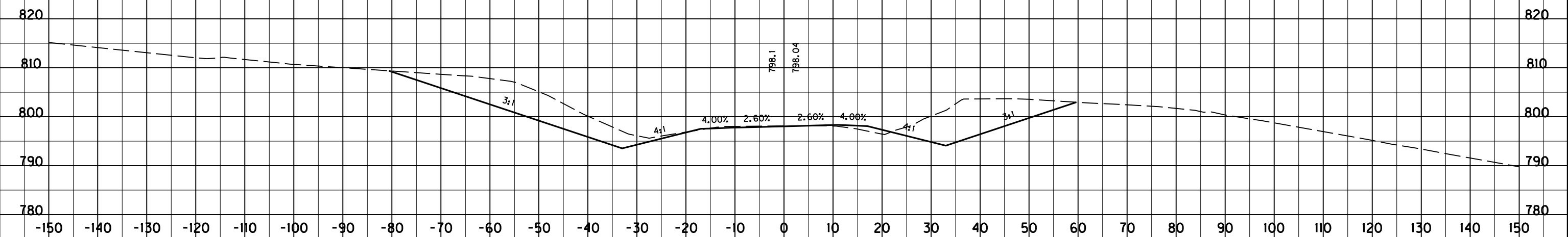
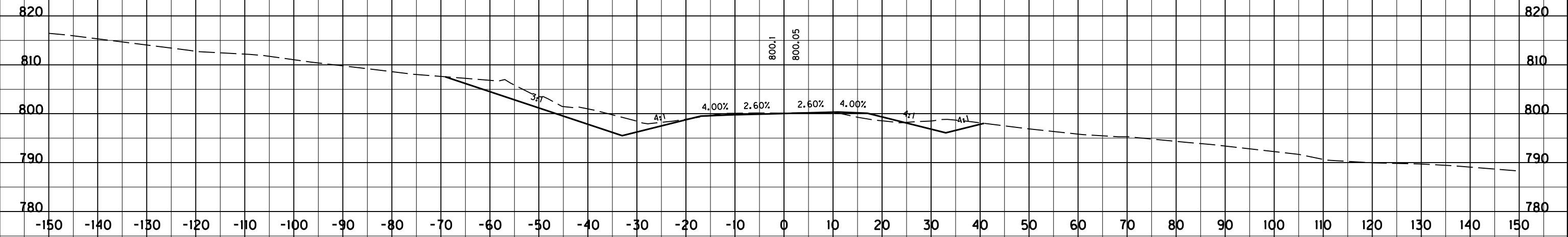


SCALE: 1" = 10' HORIZONTAL  
1" = 10' VERTICAL

KY 434  
STA. 617+00 TO STA. 618+00

COUNTY OF	ITEM NO.	SHEET NO.
HARDIN	04-153.01	X202

FILE NAME: P:\PROJECTS\2014 PROJECTS\14424 - KYTC HARDIN 4-153\CV\ROADWAY\CADD FILES\XSECTIONS - KY 434.DGN  
 USER: kcr1der  
 DATE PLOTTED: September 24, 2015  
 E-SHEET NAME: X20200XS  
 MicroStation v8.11.9.578

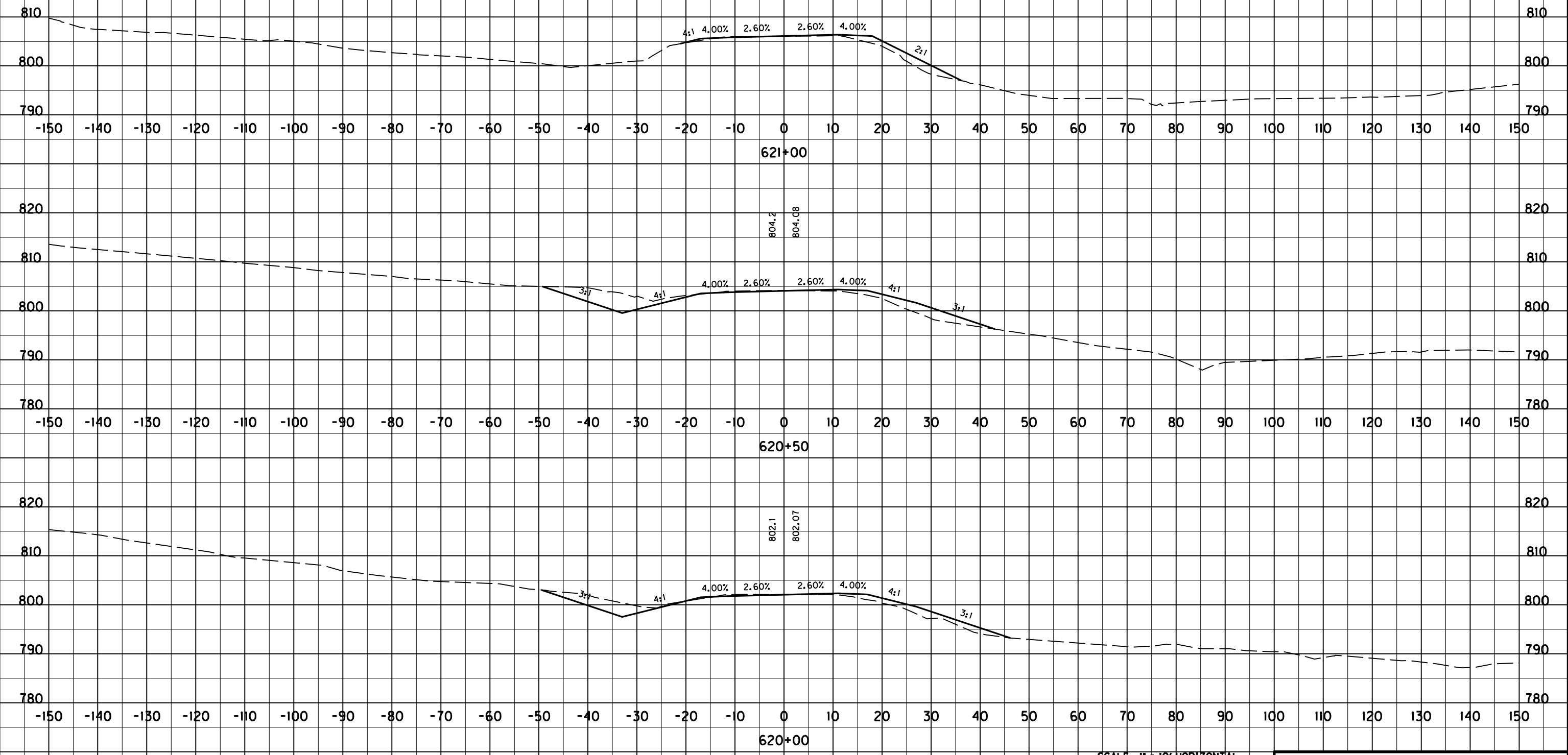


SCALE: 1" = 10' HORIZONTAL  
1" = 10' VERTICAL

KY 434  
STA. 618+50 TO STA. 619+50

COUNTY OF	ITEM NO.	SHEET NO.
HARDIN	04-153.01	X203

FILE NAME: P:\PROJECTS\2014 PROJECTS\14424 - KYTC HARDIN 4-153\CV\ROADWAY\CADD FILES\XSECTIONS - KY 434.DGN  
 USER: kcr1der  
 DATE PLOTTED: September 24, 2015  
 E-SHEET NAME: X20300XS  
 MicroStation v8.11.9.578

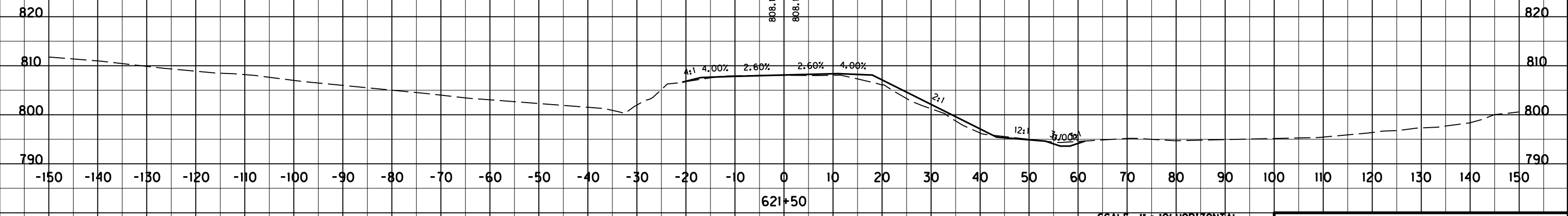
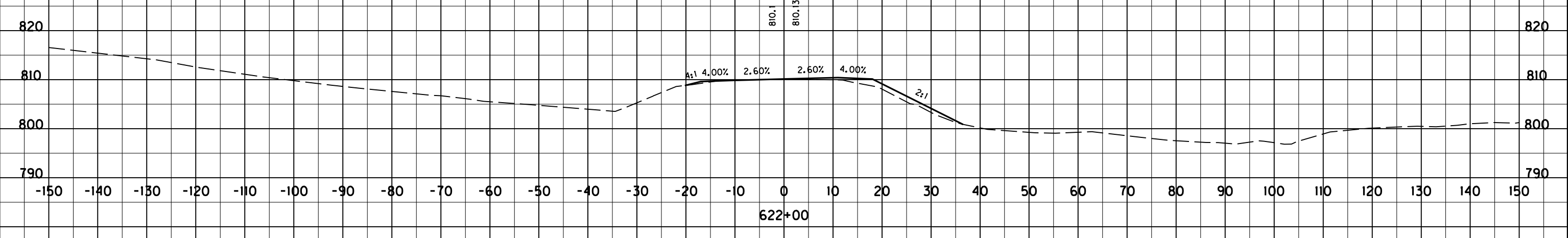
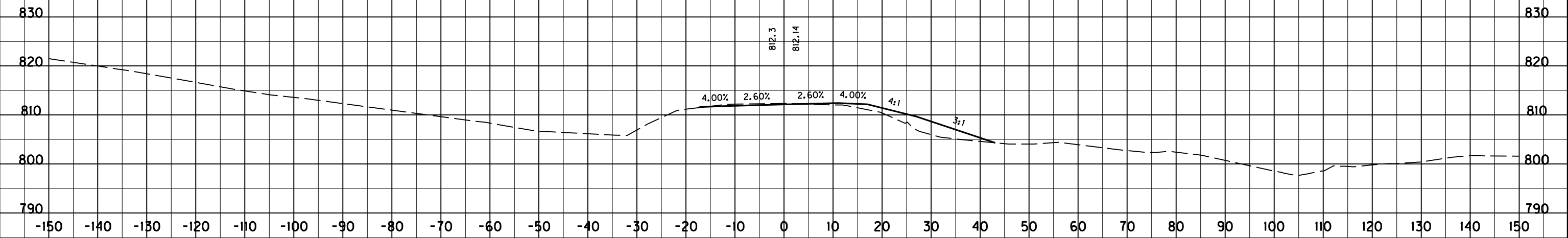


SCALE: 1" = 10' HORIZONTAL  
1" = 10' VERTICAL

KY 434  
STA. 620+00 TO STA. 621+00

COUNTY OF	ITEM NO.	SHEET NO.
HARDIN	04-153.01	X204

FILE NAME: P:\PROJECTS\2014 PROJECTS\14424 - KYTC HARDIN 4-153\CV\ROADWAY\CADD FILES\XSECTIONS - KY 434.DGN  
 USER: kcr1der  
 DATE PLOTTED: September 24, 2015  
 E-SHEET NAME: X20400XS  
 MicroStation v8.11.9.578


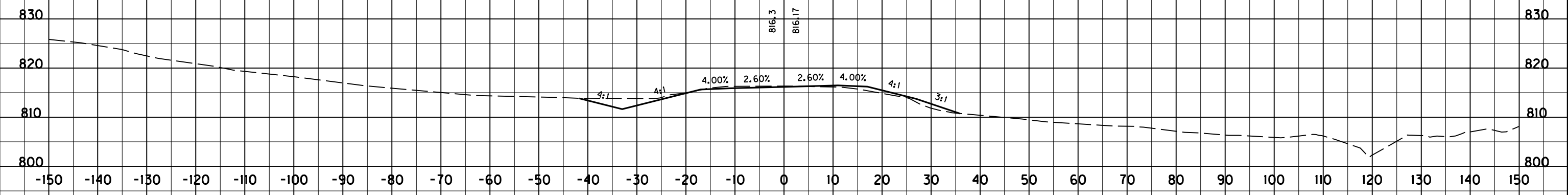
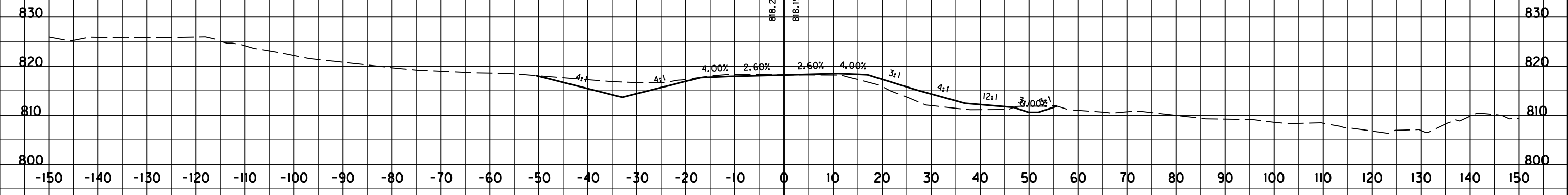


SCALE: 1" = 10' HORIZONTAL  
1" = 10' VERTICAL

KY 434  
STA. 621+50 TO STA. 622+50

COUNTY OF	ITEM NO.	SHEET NO.
HARDIN	04-153.01	X205

MicroStation v8.11.9.578 E-SHEET NAME: X20500XS USER: kcr1der DATE PLOTTED: September 24, 2015  
 FILE NAME: P:\PROJECTS\2014 PROJECTS\14424 - KYTC HARDIN 4-153\CV\ROADWAY\CADD FILES\XSECTIONS - KY 434.DGN

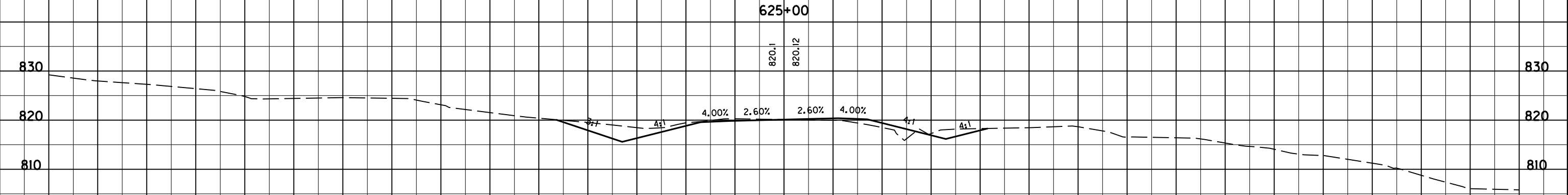
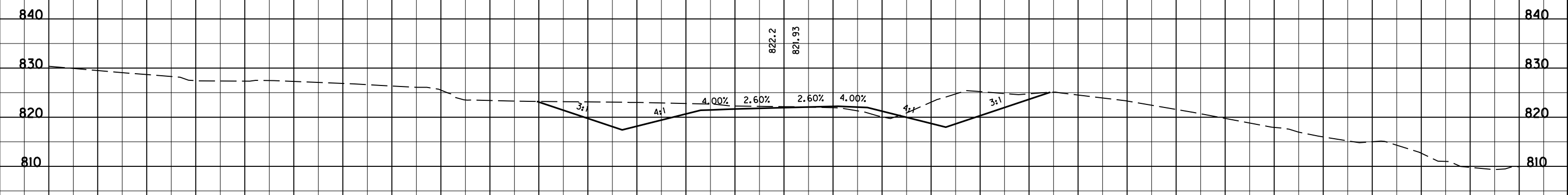
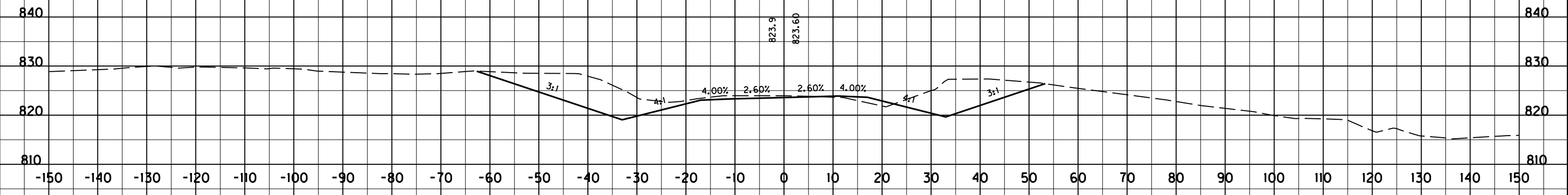


SCALE: 1" = 10' HORIZONTAL  
1" = 10' VERTICAL

KY 434  
STA. 623+00 TO STA. 624+00

COUNTY OF	ITEM NO.	SHEET NO.
HARDIN	04-153.01	x206

FILE NAME: P:\PROJECTS\2014 PROJECTS\14424 - KYTC HARDIN 4-153\CV\ROADWAY\CADD FILES\XSECTIONS - KY 434.DGN  
 USER: kcr1der  
 DATE PLOTTED: September 24, 2015  
 E-SHEET NAME: X20600XS  
 MicroStation v8.11.9.578

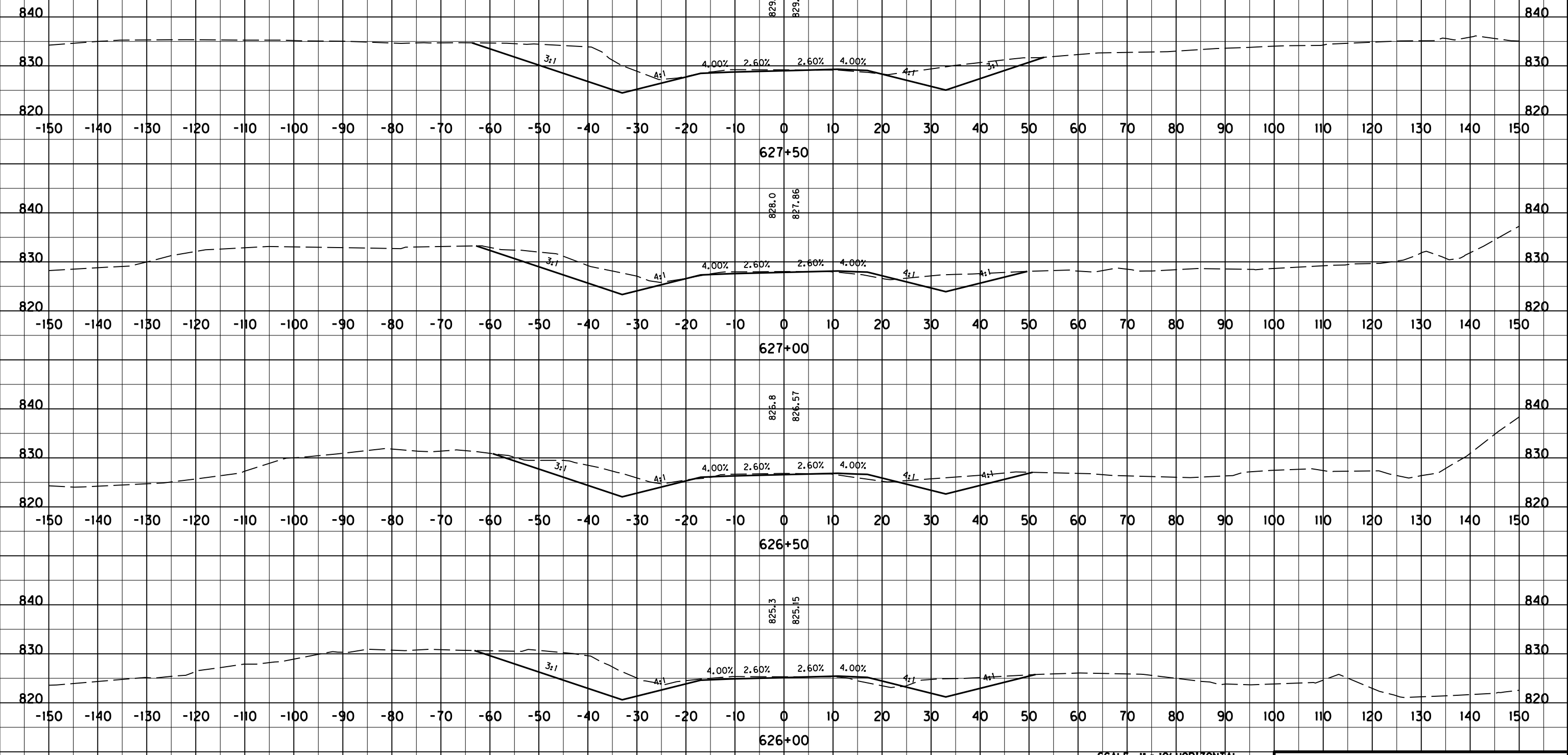


SCALE: 1" = 10' HORIZONTAL  
1" = 10' VERTICAL

KY 434  
STA. 624+50 TO STA. 625+50

COUNTY OF	ITEM NO.	SHEET NO.
HARDIN	04-153.01	x207

FILE NAME: P:\PROJECTS\2014 PROJECTS\14424 - KYTC HARDIN 4-153\CV\ROADWAY\CADD FILES\XSECTIONS - KY 434.DGN  
 USER: kcr\lde  
 DATE PLOTTED: September 24, 2015  
 E-SHEET NAME: X20700XS  
 MicroStation v8.11.9.578

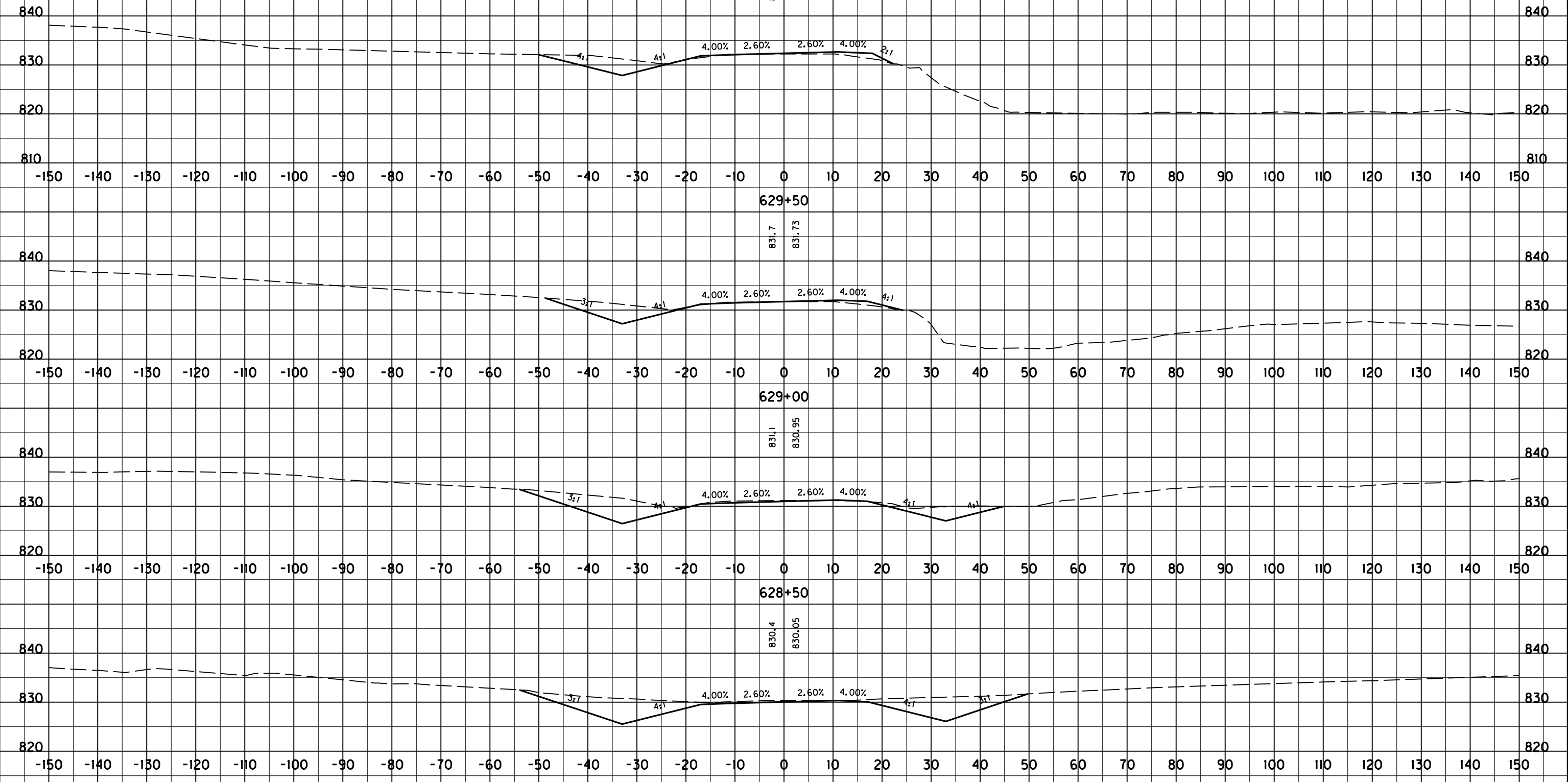


SCALE: 1" = 10' HORIZONTAL  
1" = 10' VERTICAL

KY 434  
STA. 626+00 TO STA. 627+50

COUNTY OF	ITEM NO.	SHEET NO.
HARDIN	04-153.01	X208

MicroStation v8.11.9.578 E-SHEET NAME: X20800XS USER: kcr1der DATE PLOTTED: September 24, 2015 FILE NAME: P:\PROJECTS\2014 PROJECTS\14424 - KYTC HARDIN 4-153\CV\ROADWAY\CADD FILES\XSECTIONS - KY 434.DGN



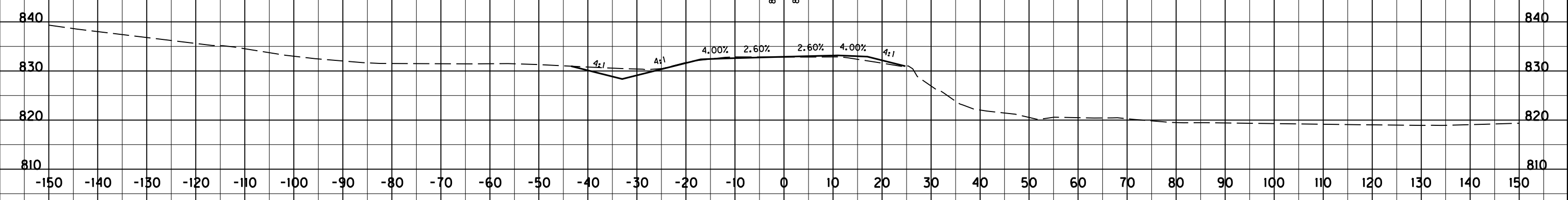
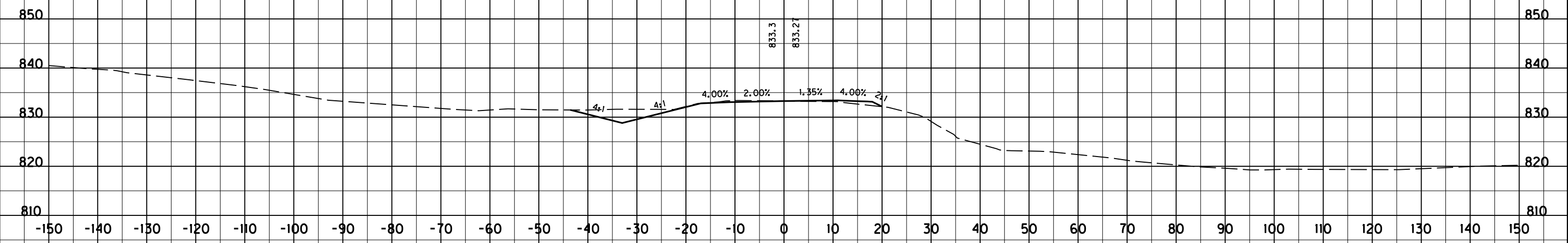
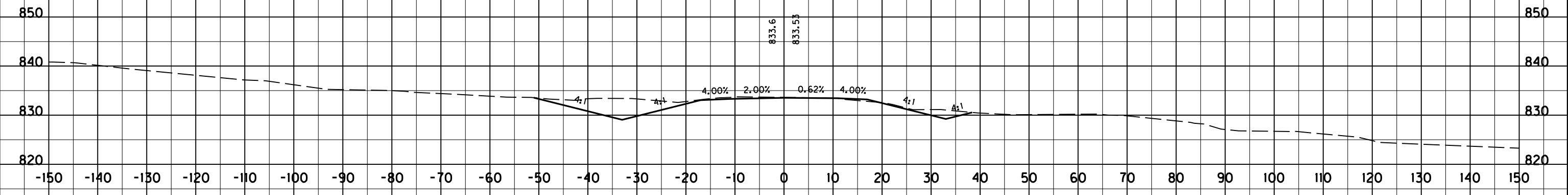
SCALE: 1" = 10' HORIZONTAL  
1" = 10' VERTICAL

KY 434  
STA. 628+00 TO STA. 629+50



COUNTY OF	ITEM NO.	SHEET NO.
HARDIN	04-153.01	X209

FILE NAME: P:\PROJECTS\2014 PROJECTS\14424 - KYTC HARDIN 4-153\CV\ROADWAY\CADD FILES\XSECTIONS - KY 434.DGN  
 USER: kcr1der  
 DATE PLOTTED: September 24, 2015  
 E-SHEET NAME: X20900XS  
 MicroStation v8.11.9.578

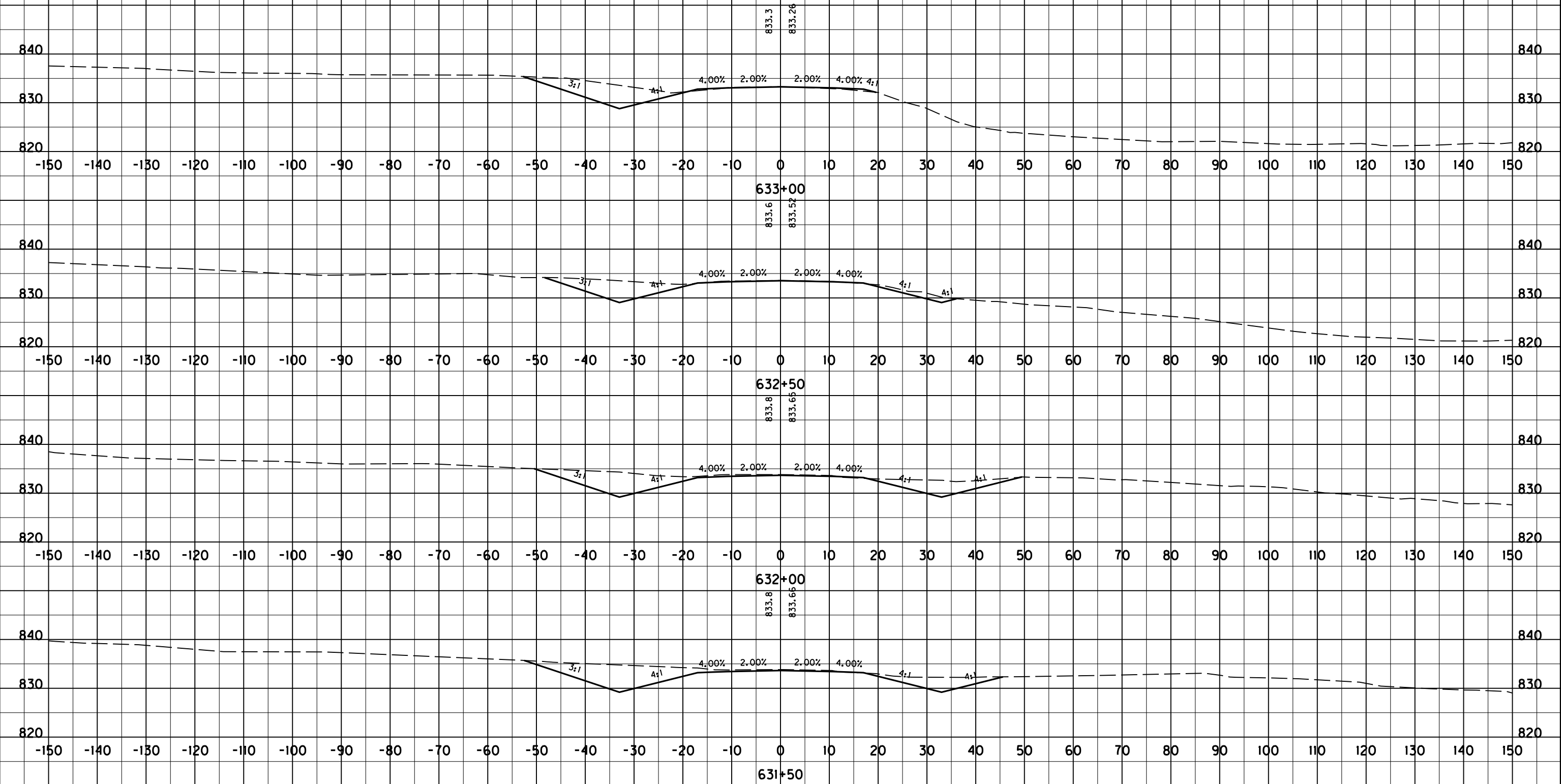


SCALE: 1" = 10' HORIZONTAL  
1" = 10' VERTICAL

KY 434  
STA. 630+00 TO STA. 631+00

COUNTY OF	ITEM NO.	SHEET NO.
HARDIN	04-153.01	X210

FILE NAME: P:\PROJECTS\2014 PROJECTS\14424 - KYTC HARDIN 4-153\CV\ROADWAY\CADD FILES\XSECTIONS - KY 434.DGN  
 USER: kcr\kcr  
 DATE PLOTTED: September 24, 2015  
 E-SHEET NAME: X21000XS  
 MicroStation v8.11.9.578

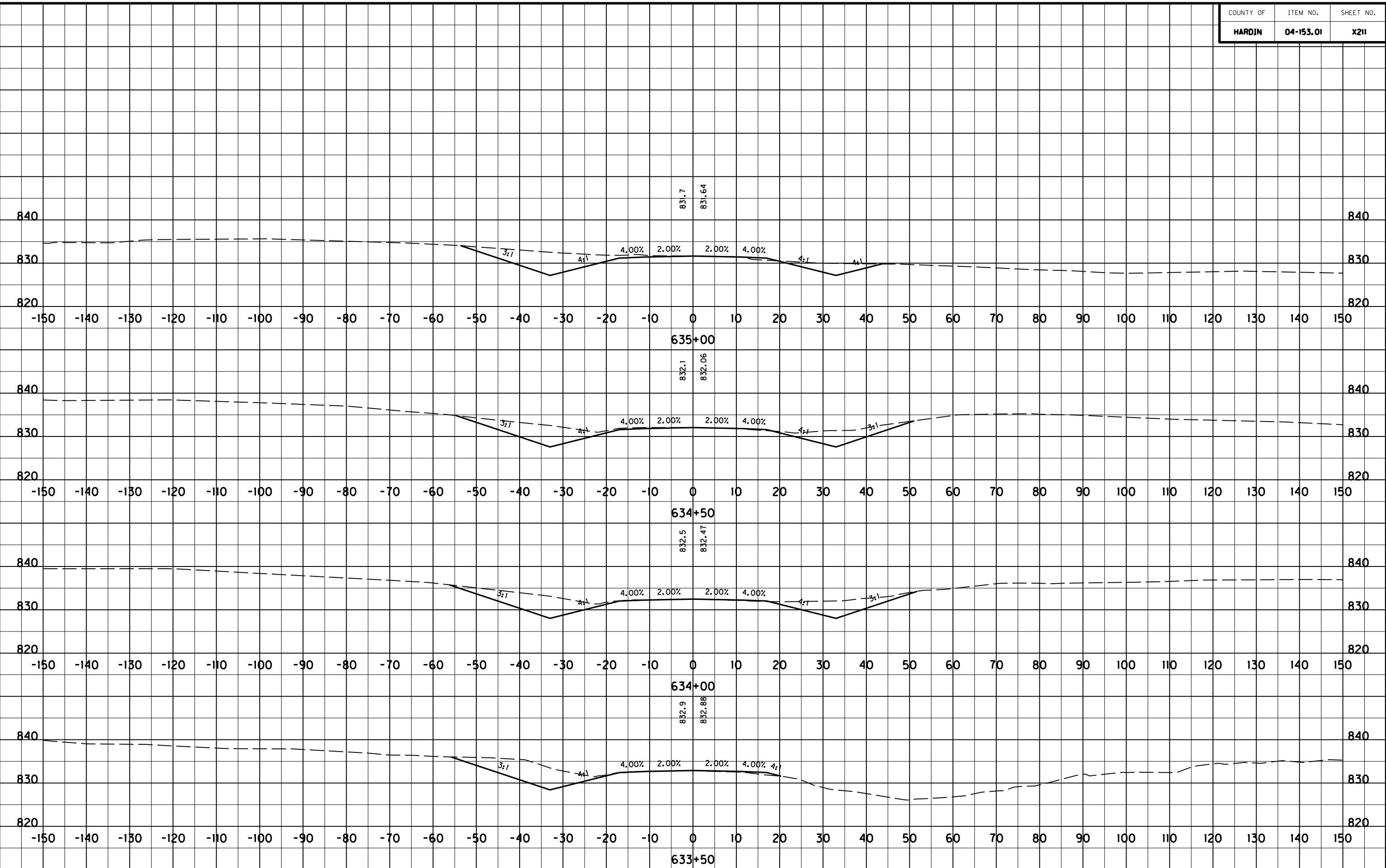


SCALE: 1" = 10' HORIZONTAL  
 1" = 10' VERTICAL

KY 434  
 STA. 631+50 TO STA. 633+00

COUNTY OF	ITEM NO.	SHEET NO.
HARDIN	04-153.01	X211

FILE NAME: P:\PROJECTS\2014 PROJECTS\14424 - KYTC HARDIN 4-153\CV\ROADWAY\CADD FILES\XSECTIONS - KY 434.DGN  
 USER: kcr1der  
 DATE PLOTTED: September 24, 2015  
 E-SHEET NAME: X21100XS  
 MicroStation v8.11.9.578

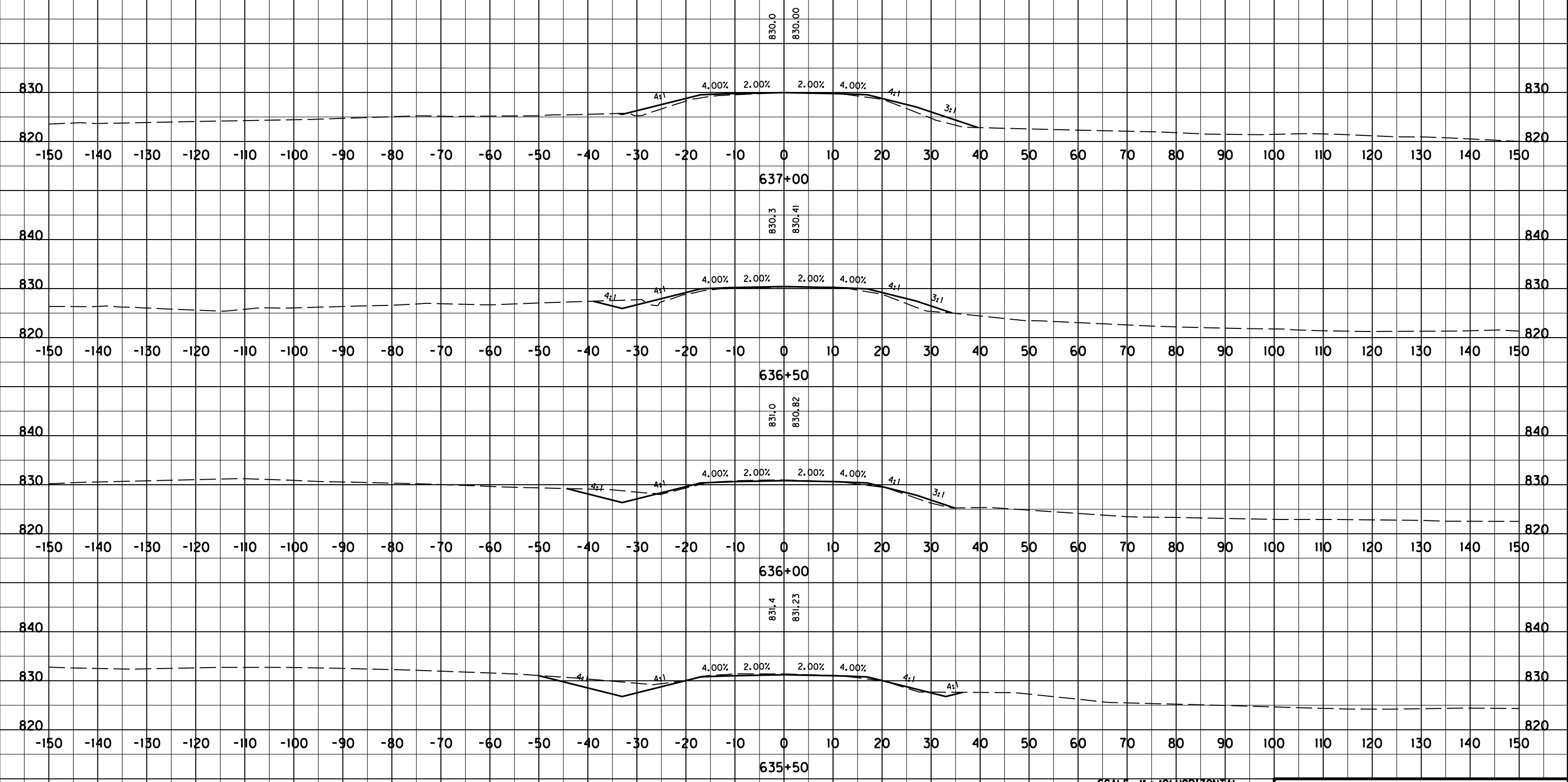


SCALE: 1" = 10' HORIZONTAL  
1" = 10' VERTICAL

KY 434  
STA. 633+50 TO STA. 635+00

COUNTY OF	ITEM NO.	SHEET NO.
HARDIN	04-153.01	X212

FILE NAME: P:\PROJECTS\2014 PROJECTS\14424 - KYTC HARDIN 4-153\CV\ROADWAY\CADD FILES\XSECTIONS - KY 434.DGN  
 USER: kcr\der  
 DATE PLOTTED: September 24, 2015  
 E-SHEET NAME: X21200XS  
 MicroStation v8.11.9.578

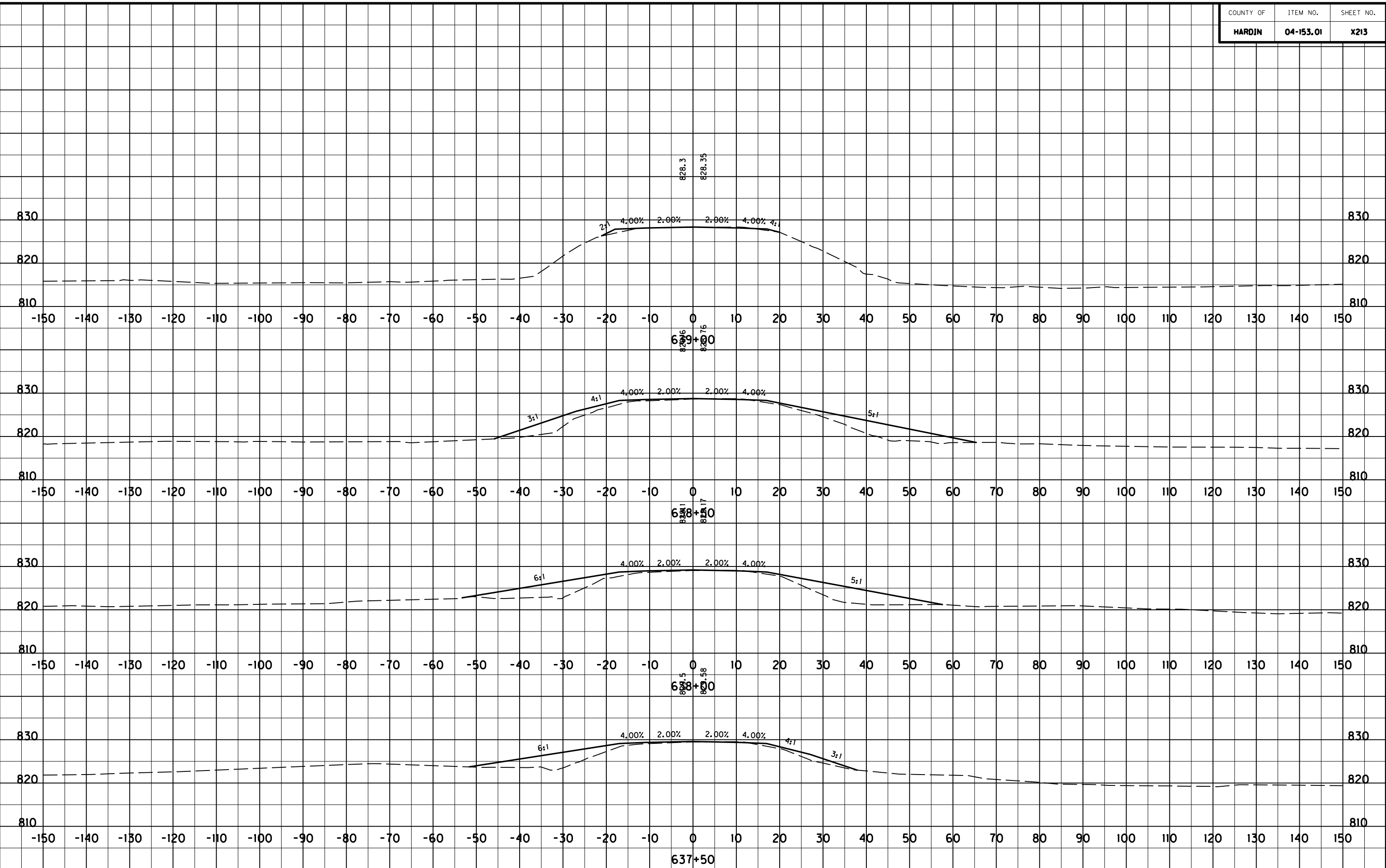


SCALE: 1" = 10' HORIZONTAL  
1" = 10' VERTICAL

KY 434  
STA. 635+50 TO STA. 637+00

COUNTY OF	ITEM NO.	SHEET NO.
HARDIN	04-153.01	X213

FILE NAME: P:\PROJECTS\2014 PROJECTS\14424 - KYTC HARDIN 4-153\CV\ROADWAY\CADD FILES\XSECTIONS - KY 434.DGN  
 USER: kcr1der  
 DATE PLOTTED: September 24, 2015  
 E-SHEET NAME: X21300XS  
 MicroStation v8.11.9.578

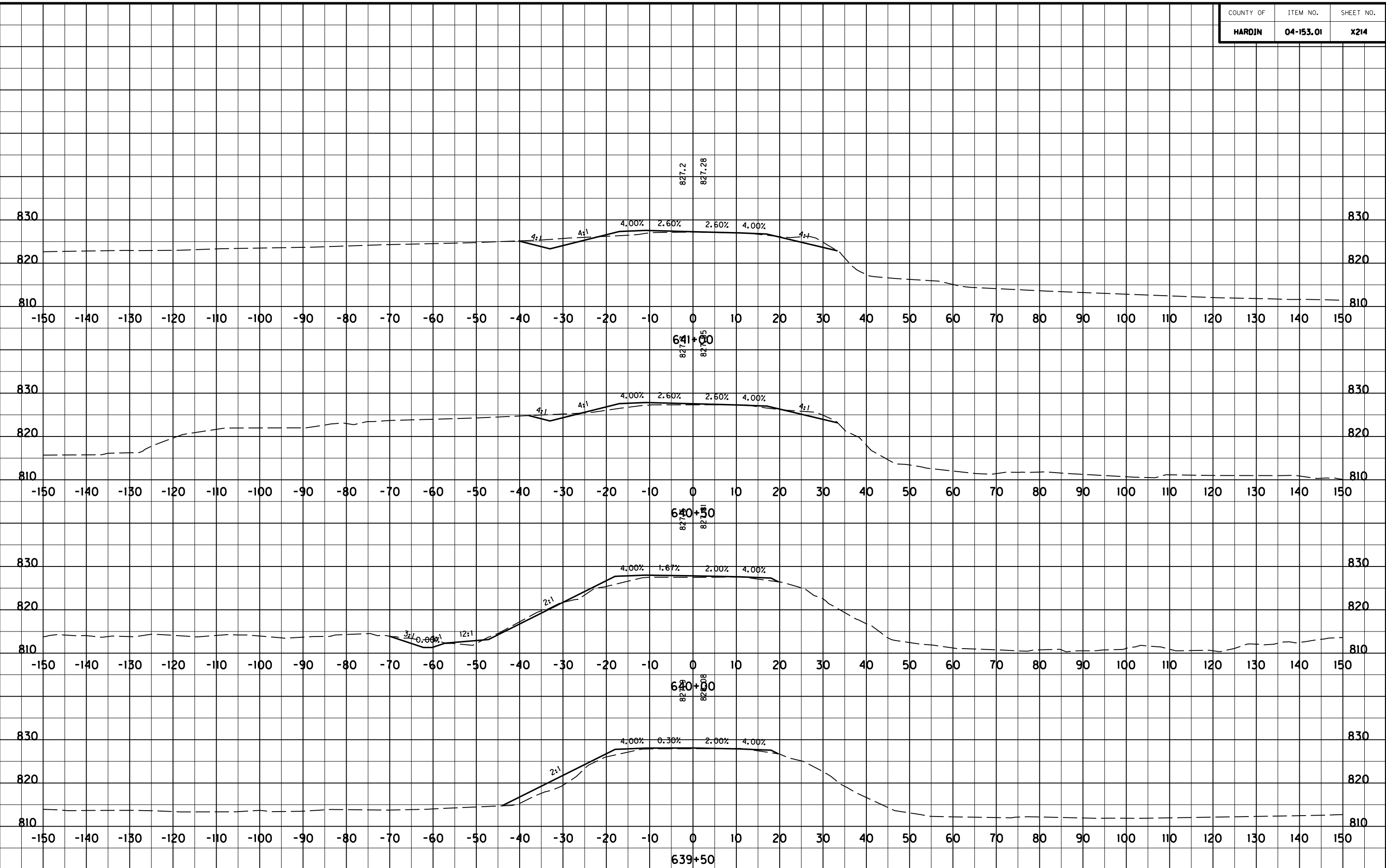


SCALE: 1" = 10' HORIZONTAL  
1" = 10' VERTICAL

KY 434  
STA. 637+50 TO STA. 639+00

COUNTY OF	ITEM NO.	SHEET NO.
HARDIN	04-153.01	X214

FILE NAME: P:\PROJECTS\2014 PROJECTS\14424 - KYTC HARDIN 4-153\CV\ROADWAY\CADD FILES\XSECTIONS - KY 434.DGN  
 USER: kcr1der  
 DATE PLOTTED: September 24, 2015  
 E-SHEET NAME: X21400XS  
 MicroStation v8.11.9.578

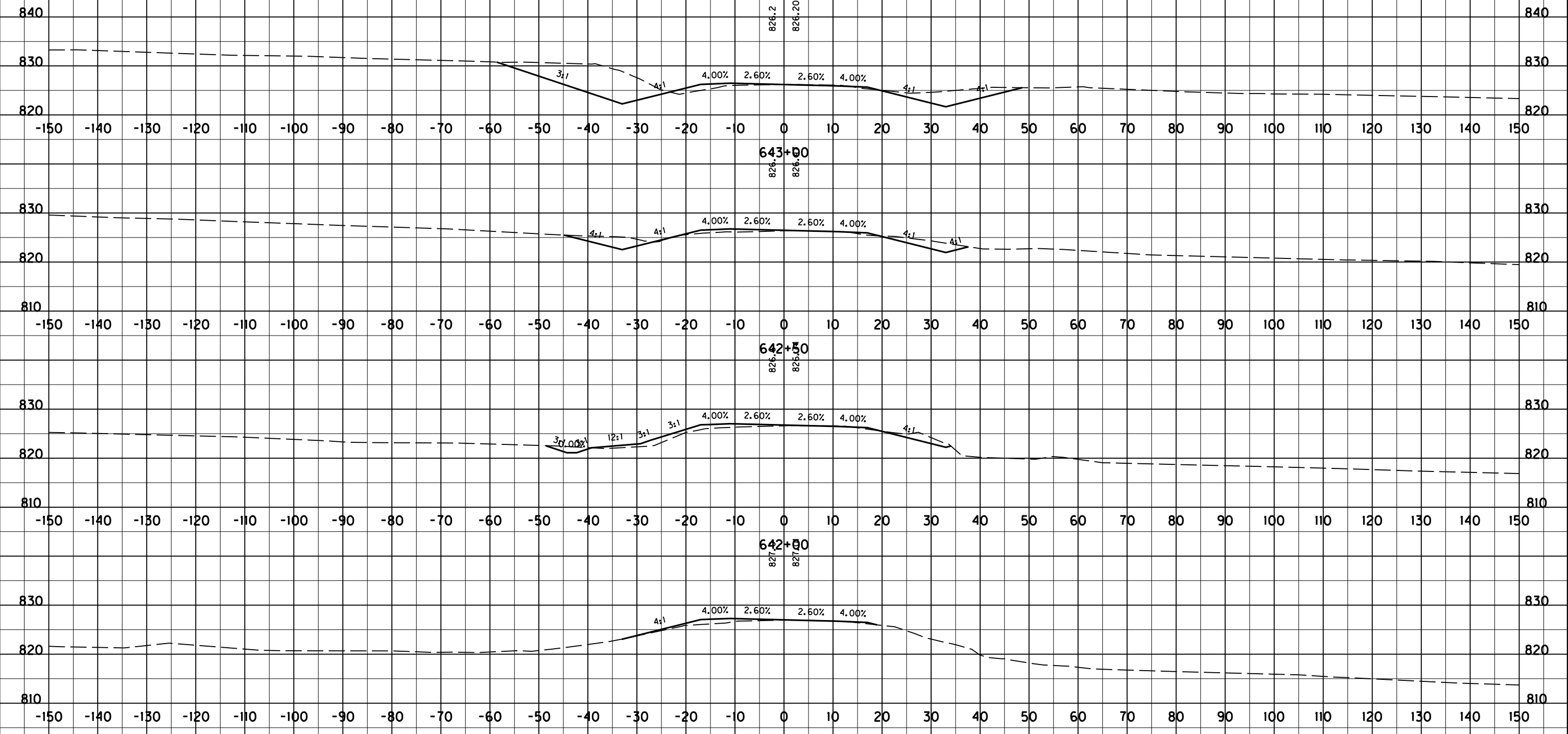


SCALE: 1" = 10' HORIZONTAL  
1" = 10' VERTICAL

KY 434  
STA. 639+50 TO STA. 641+00

COUNTY OF	ITEM NO.	SHEET NO.
HARDIN	04-153.01	X215

FILE NAME: P:\PROJECTS\2014 PROJECTS\14424 - KYTC HARDIN 4-153\CV\ROADWAY\CADD FILES\XSECTIONS - KY 434.DGN  
 USER: kcr1der  
 DATE PLOTTED: September 24, 2015  
 E-SHEET NAME: X21500XS  
 MicroStation v8.11.9.578

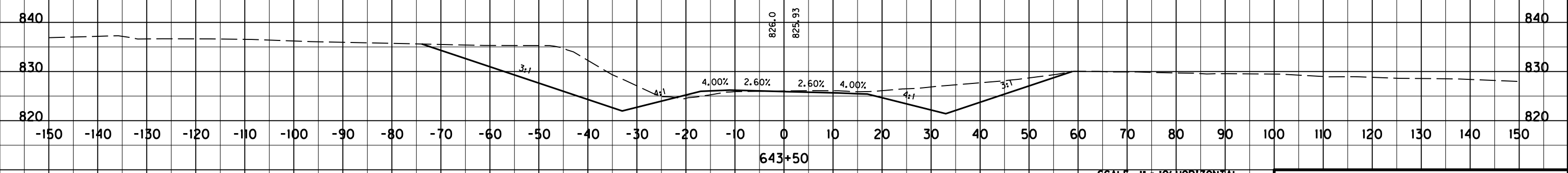
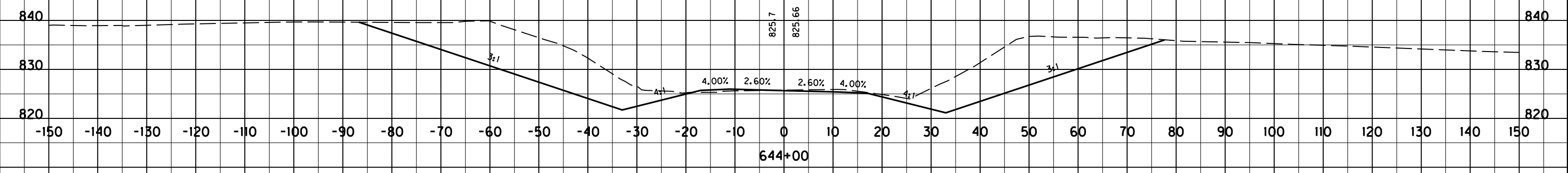
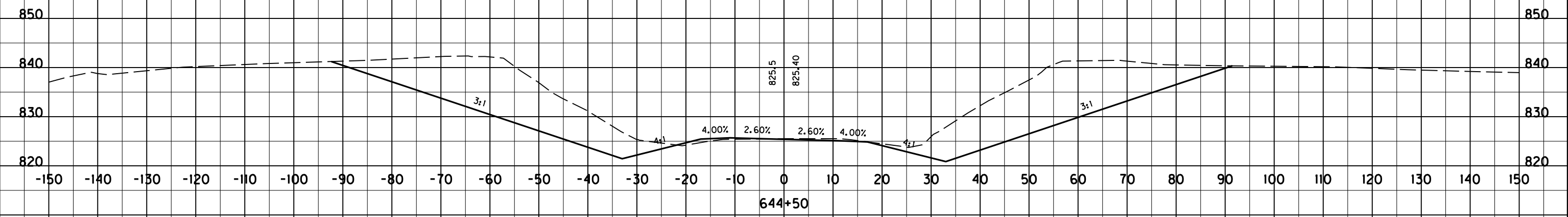
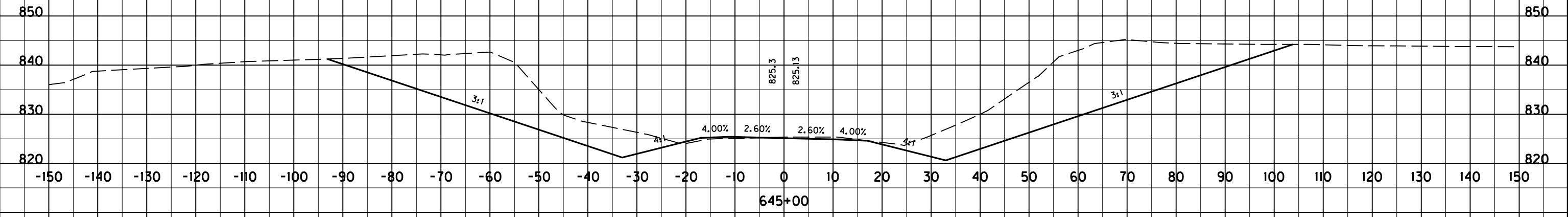


SCALE: 1" = 10' HORIZONTAL  
1" = 10' VERTICAL

KY 434  
STA. 641+50 TO STA. 643+00

COUNTY OF	ITEM NO.	SHEET NO.
HARDIN	04-153.01	X216

FILE NAME: P:\PROJECTS\2014 PROJECTS\14424 - KYTC HARDIN 4-153\CV\ROADWAY\CADD FILES\XSECTIONS - KY 434.DGN  
 USER: kcr1der  
 DATE PLOTTED: September 24, 2015  
 E-SHEET NAME: X21600XS  
 MicroStation v8.11.9.578



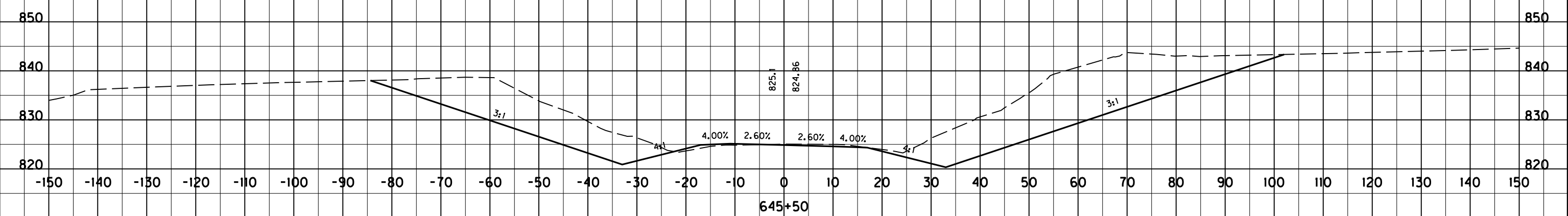
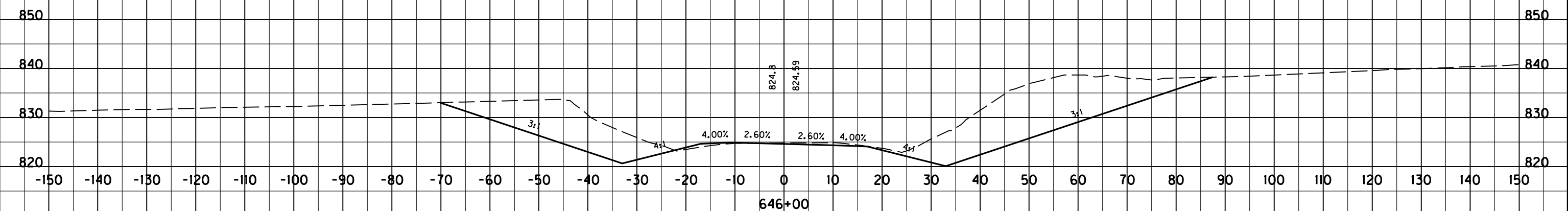
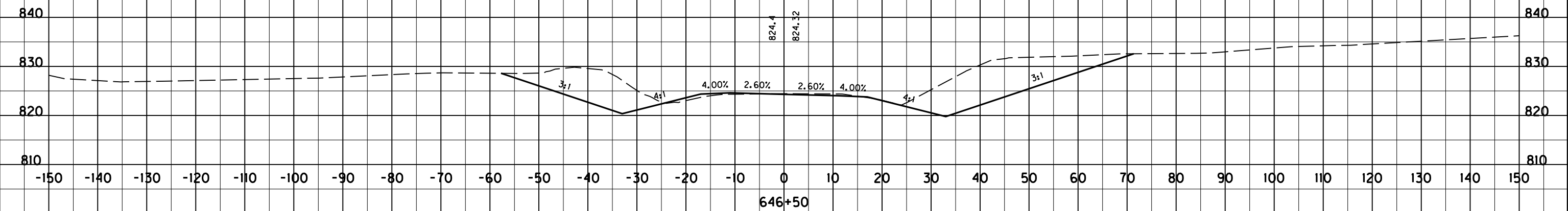
SCALE: 1" = 10' HORIZONTAL  
1" = 10' VERTICAL

KY 434  
STA. 643+50 TO STA. 645+00



COUNTY OF	ITEM NO.	SHEET NO.
HARDIN	04-153.01	X217

FILE NAME: P:\PROJECTS\2014 PROJECTS\14424 - KYTC HARDIN 4-153\CV\ROADWAY\CADD FILES\XSECTIONS - KY 434.DGN  
 USER: kcr1der  
 DATE PLOTTED: September 24, 2015  
 E-SHEET NAME: X21700XS  
 MicroStation v8.11.9.578

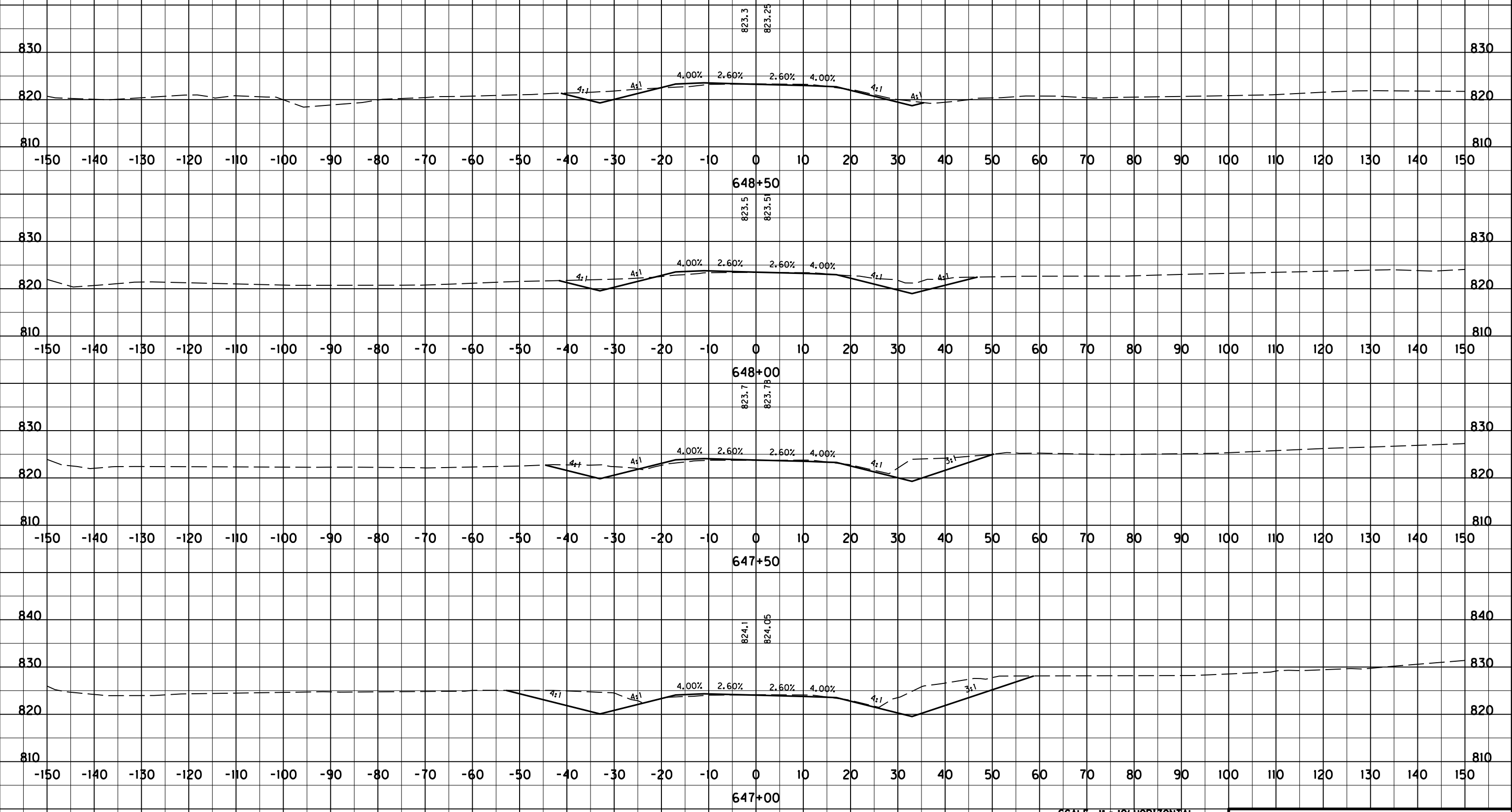


SCALE: 1" = 10' HORIZONTAL  
1" = 10' VERTICAL

KY 434  
STA. 645+50 TO STA. 646+50

COUNTY OF	ITEM NO.	SHEET NO.
HARDIN	04-153.01	X218

MicroStation v8.11.9.578 E-SHEET NAME: X21800XS DATE PLOTTED: September 24, 2015 USER: kcr1der PROJECTS\2014 PROJECTS\14424 - KYTC HARDIN 4-153\CV\ROADWAY\CADD FILES\XSECTIONS - KY 434.DGN

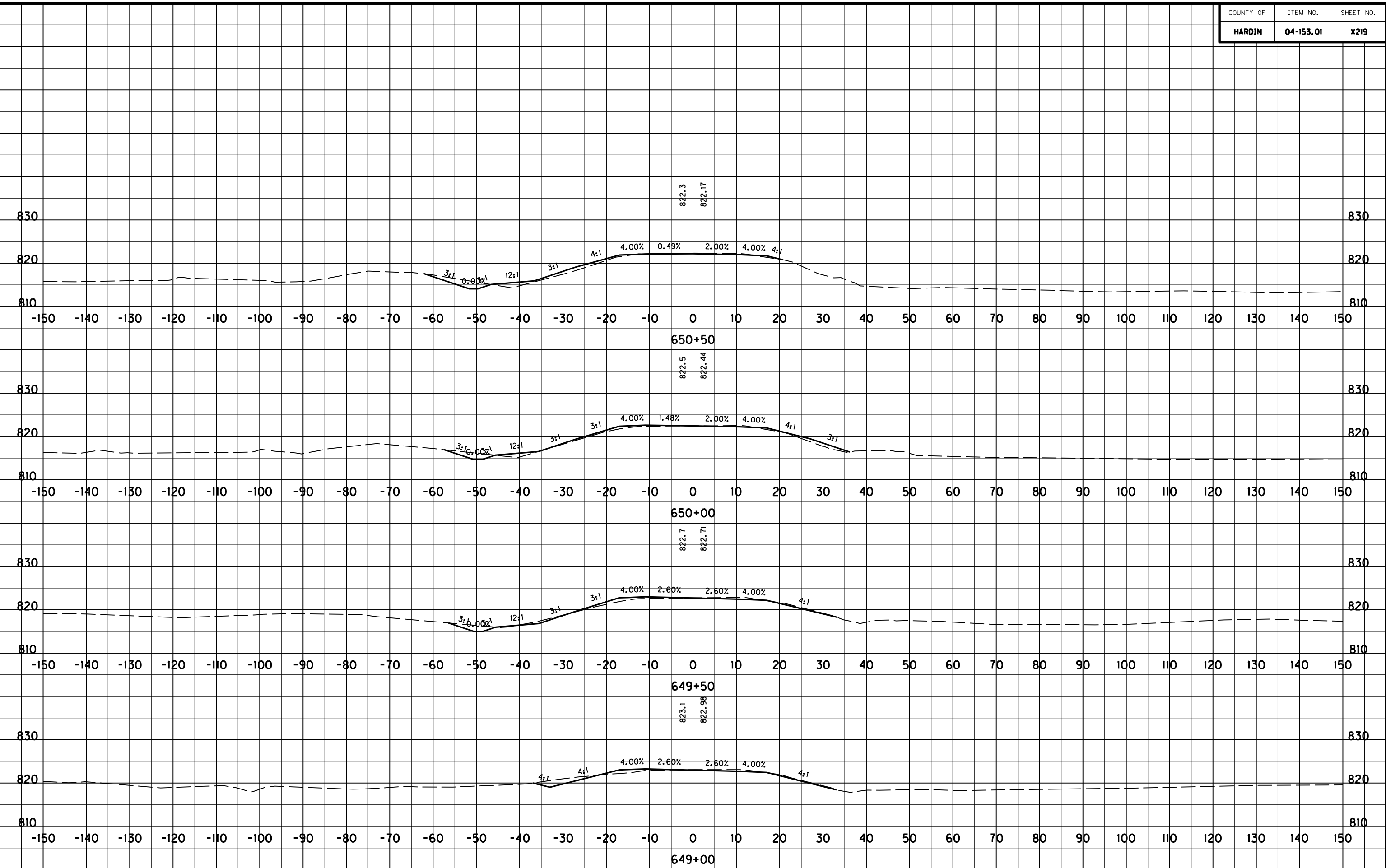


SCALE: 1" = 10' HORIZONTAL  
1" = 10' VERTICAL

KY 434  
STA. 647+00 TO STA. 648+50

COUNTY OF	ITEM NO.	SHEET NO.
HARDIN	04-153.01	X219

FILE NAME: P:\PROJECTS\2014 PROJECTS\14424 - KYTC HARDIN 4-153\CV\ROADWAY\CADD FILES\XSECTIONS - KY 434.DGN  
 USER: kcr\kcr  
 DATE PLOTTED: September 24, 2015  
 E-SHEET NAME: X21900XS  
 MicroStation v8.11.9.578

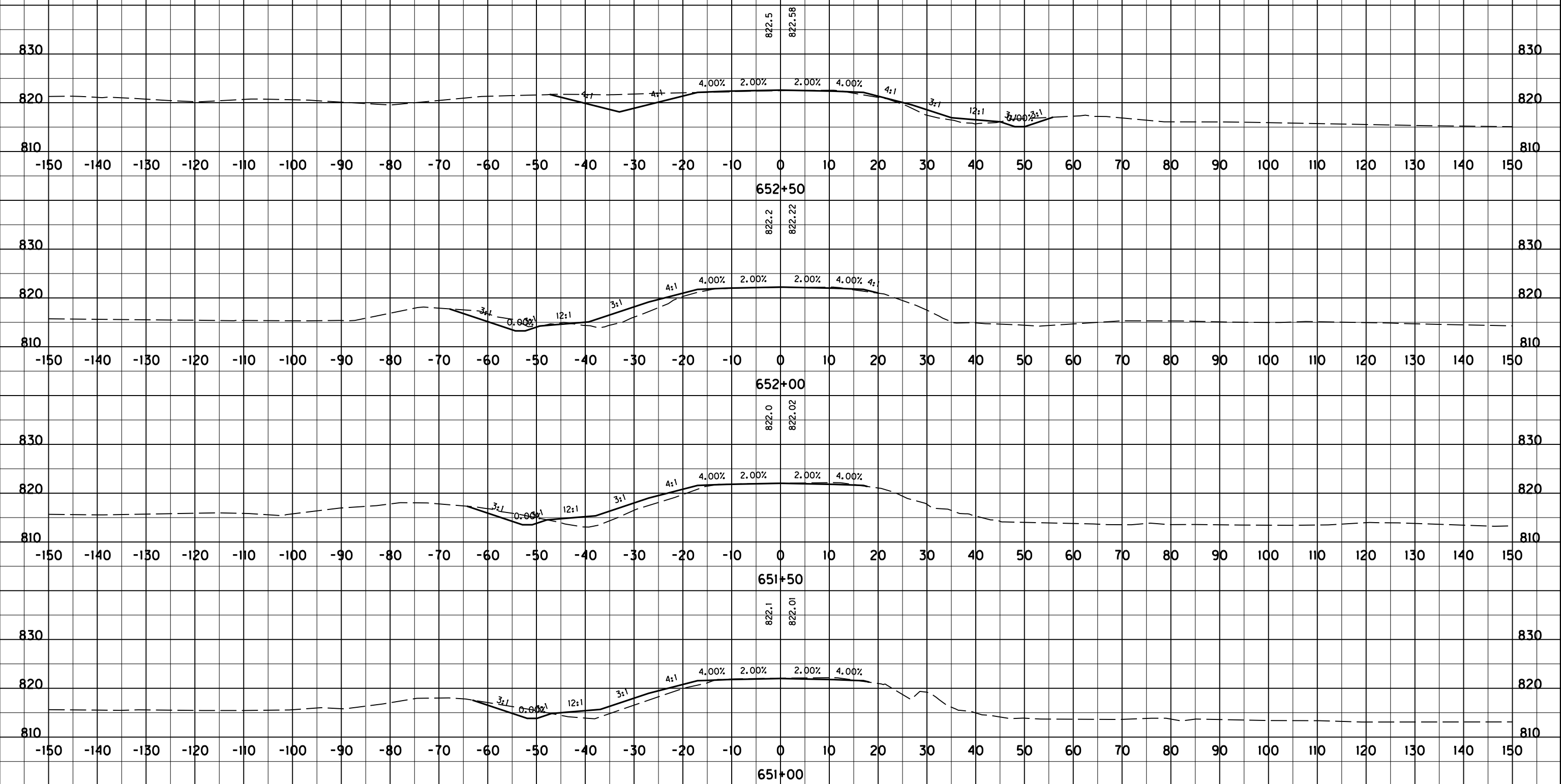


SCALE: 1" = 10' HORIZONTAL  
 1" = 10' VERTICAL

KY 434  
 STA. 649+00 TO STA. 650+50

COUNTY OF	ITEM NO.	SHEET NO.
HARDIN	04-153.01	X220

FILE NAME: P:\PROJECTS\2014 PROJECTS\14424 - KYTC HARDIN 4-153\CV\ROADWAY\CADD FILES\XSECTIONS - KY 434.DGN  
 USER: kcr1der  
 DATE PLOTTED: September 24, 2015  
 E-SHEET NAME: X22000XS  
 MicroStation v8.11.9.578

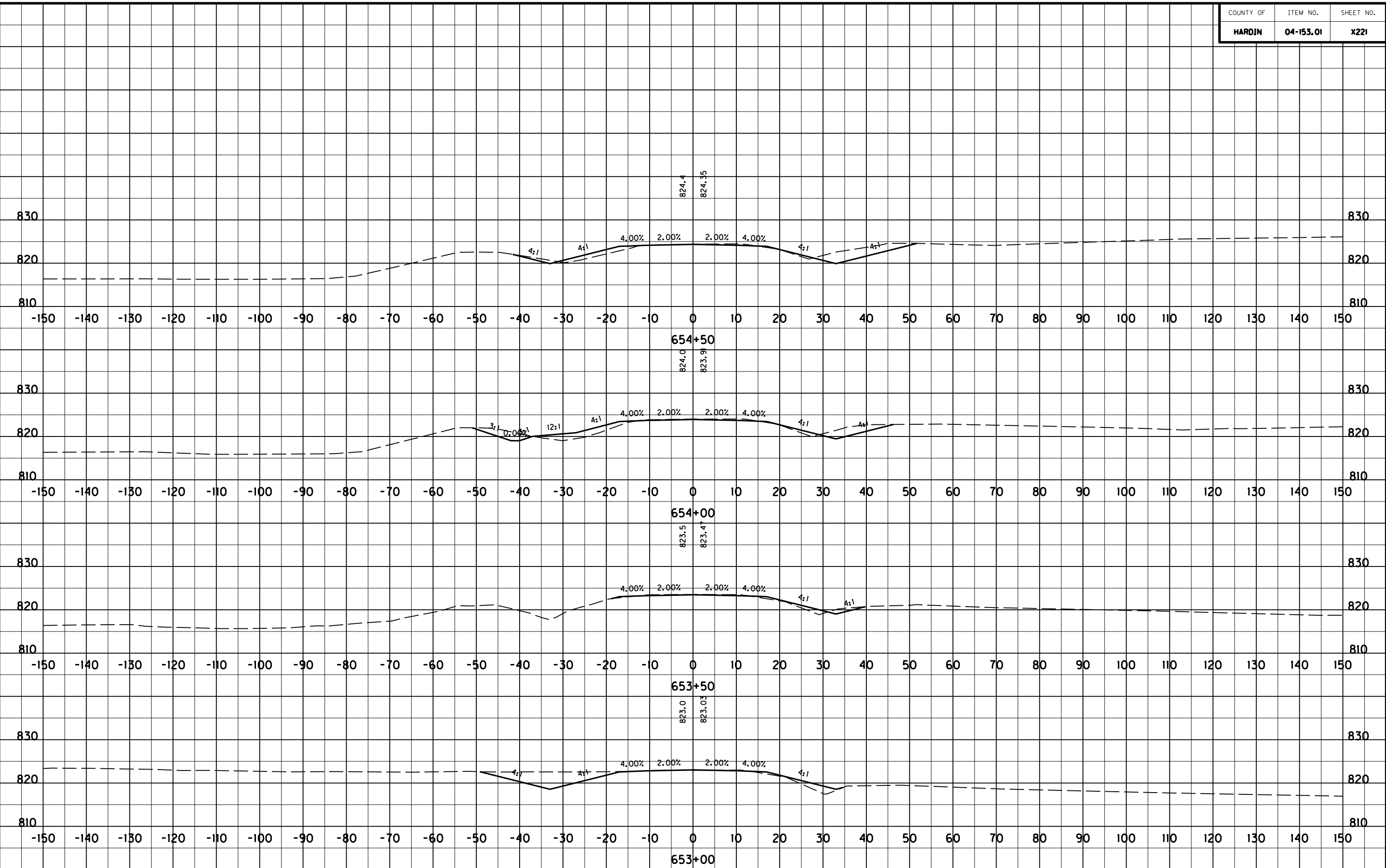


SCALE: 1" = 10' HORIZONTAL  
1" = 10' VERTICAL

KY 434  
STA. 651+00 TO STA. 652+50

COUNTY OF	ITEM NO.	SHEET NO.
HARDIN	04-153.01	X221

FILE NAME: P:\PROJECTS\2014 PROJECTS\14424 - KYTC HARDIN 4-153\CV\ROADWAY\CADD FILES\XSECTIONS - KY 434.DGN  
 USER: kcr\kcr  
 DATE PLOTTED: September 24, 2015  
 E-SHEET NAME: X22100XS  
 MicroStation v8.11.9.578

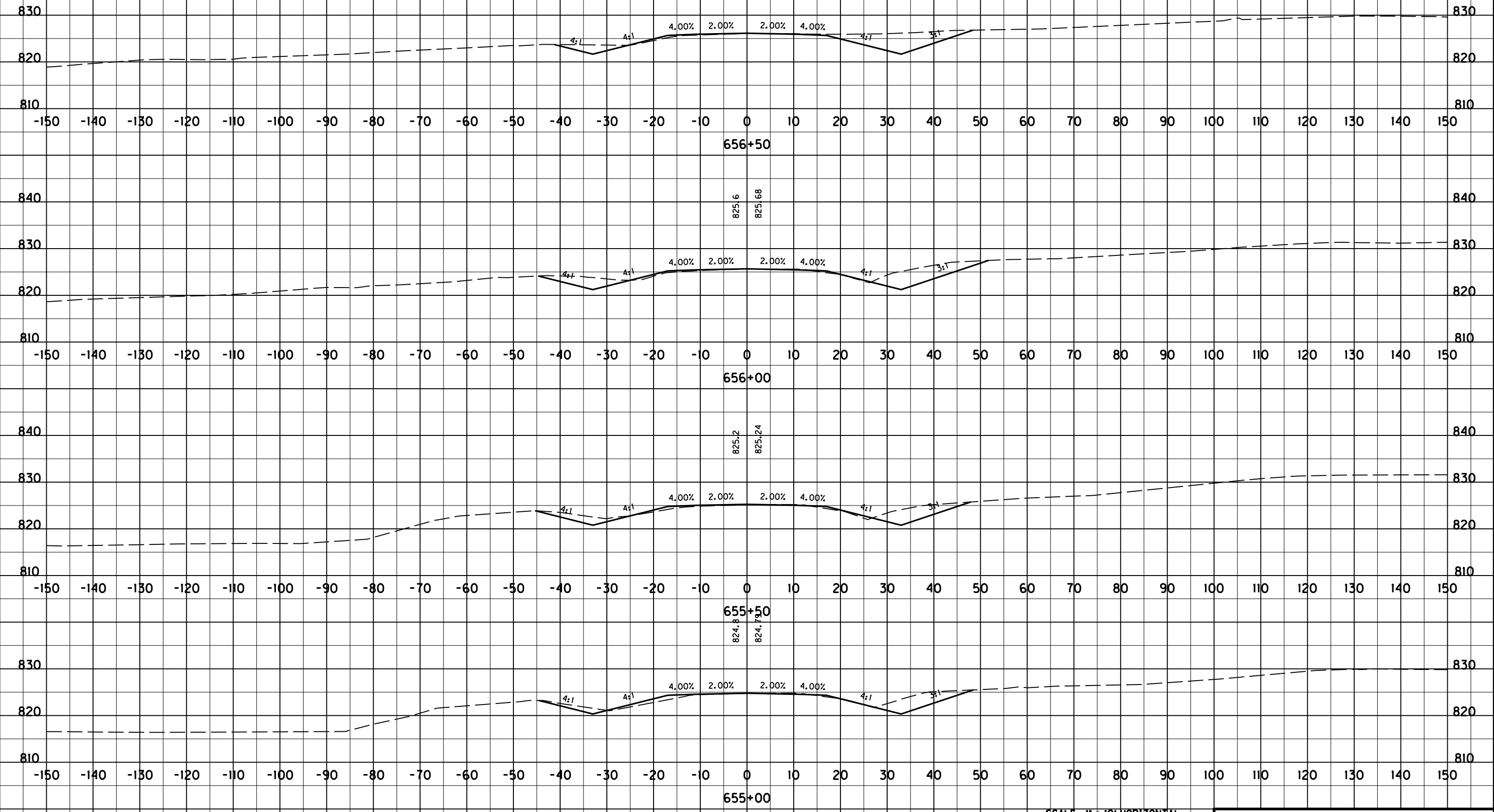


SCALE: 1" = 10' HORIZONTAL  
1" = 10' VERTICAL

KY 434  
STA. 653+00 TO STA. 654+50

COUNTY OF	ITEM NO.	SHEET NO.
HARDIN	04-153.01	X222

FILE NAME: P:\PROJECTS\2014 PROJECTS\14424 - KYTC HARDIN 4-153\CV\ROADWAY\CADD FILES\XSECTIONS - KY 434.DGN  
 USER: kcr\ider  
 DATE PLOTTED: September 24, 2015  
 E-SHEET NAME: X22200XS  
 MicroStation v8.11.9.578

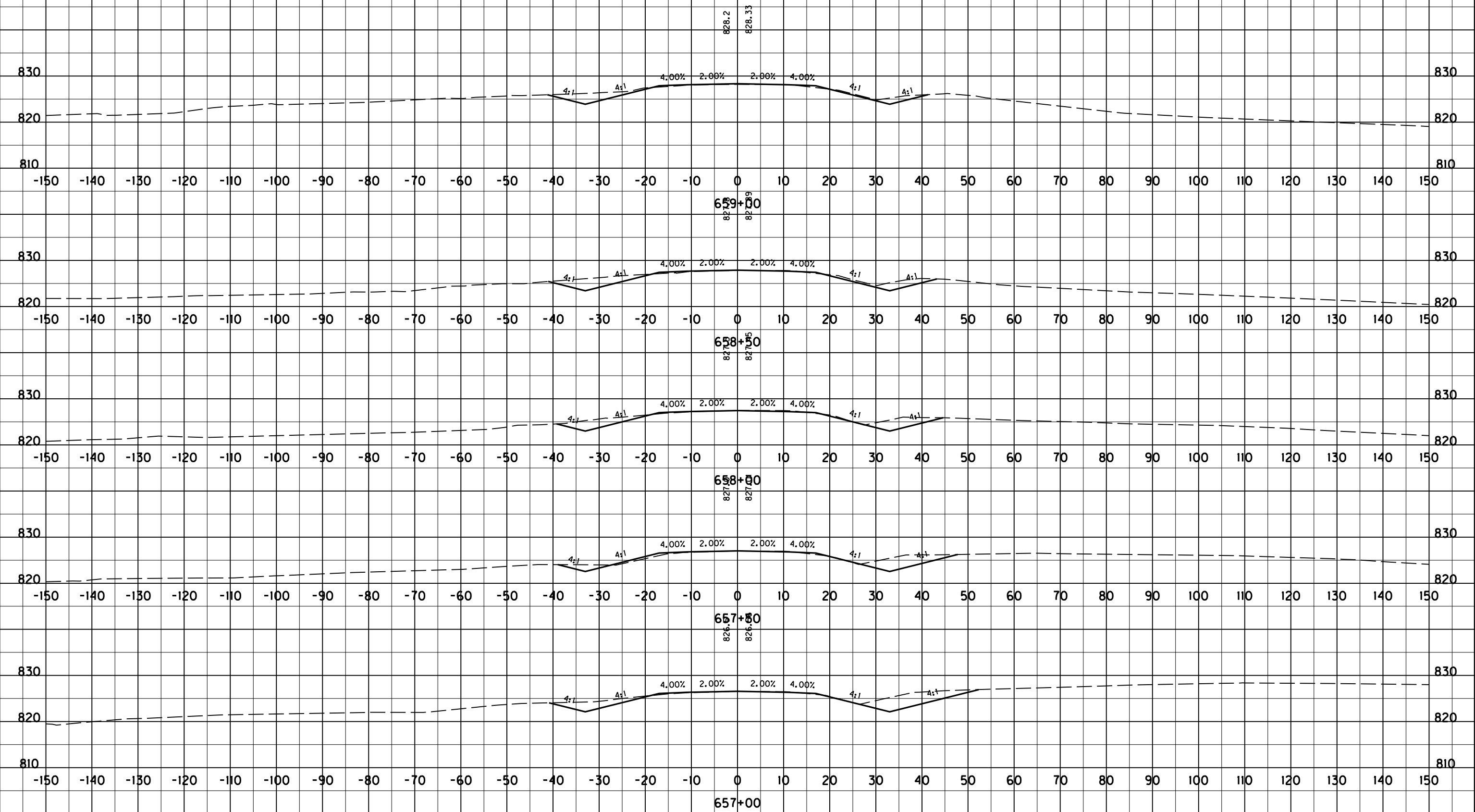


SCALE: 1" = 10' HORIZONTAL  
1" = 10' VERTICAL

KY 434  
STA. 655+00 TO STA. 656+50

COUNTY OF	ITEM NO.	SHEET NO.
HARDIN	04-153.01	X223

FILE NAME: P:\PROJECTS\2014 PROJECTS\14424 - KYTC HARDIN 4-153\CV\ROADWAY\CADD FILES\XSECTIONS - KY 434.DGN  
 USER: kcr1der  
 DATE PLOTTED: September 24, 2015  
 E-SHEET NAME: X22300XS  
 MicroStation v8.11.9.578

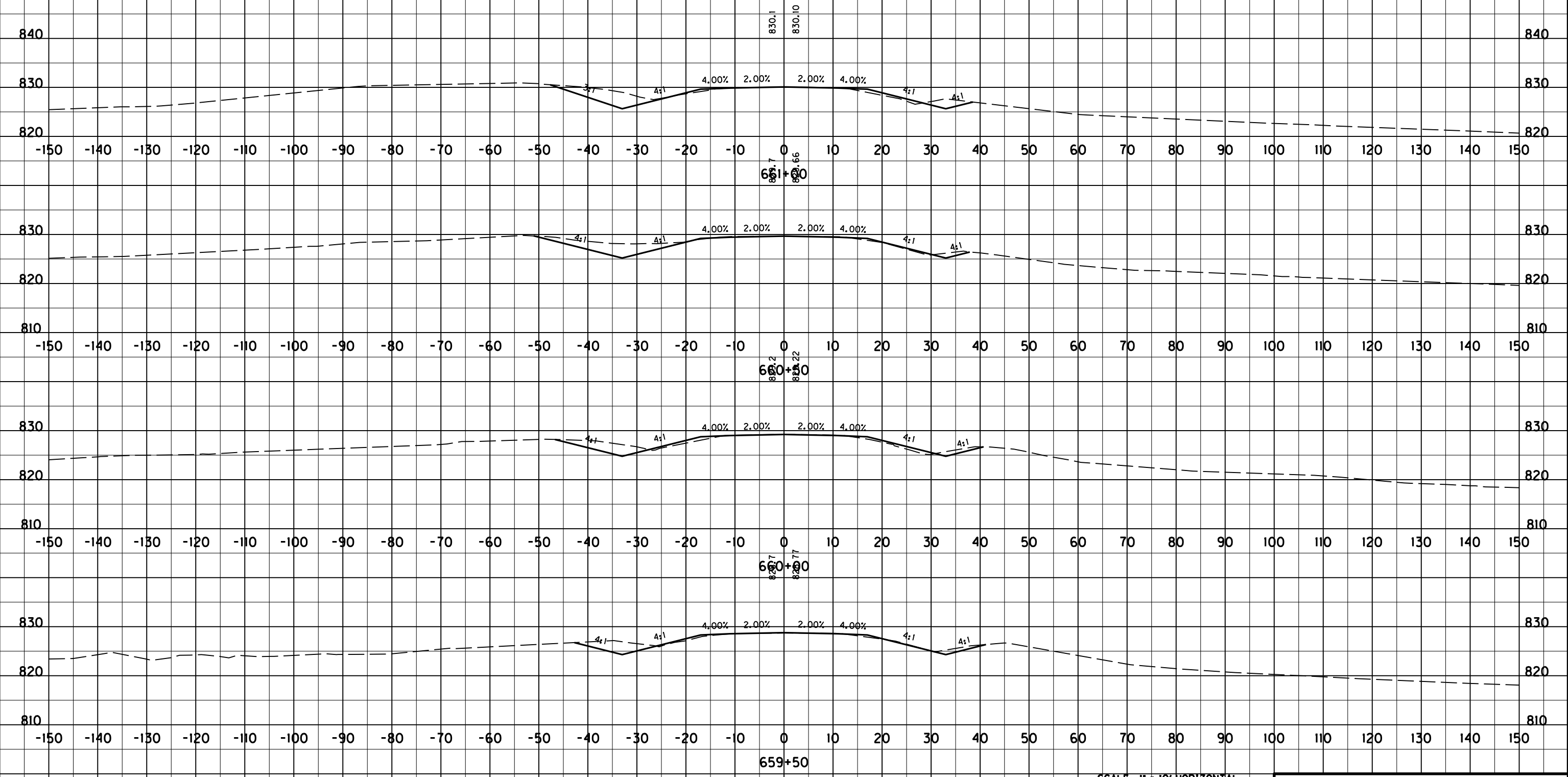


SCALE: 1" = 10' HORIZONTAL  
1" = 10' VERTICAL

KY 434  
STA. 657+00 TO STA. 659+00

COUNTY OF	ITEM NO.	SHEET NO.
HARDIN	04-153.01	X224

FILE NAME: P:\PROJECTS\2014 PROJECTS\14424 - KYTC HARDIN 4-153\CV\ROADWAY\CADD FILES\XSECTIONS - KY 434.DGN  
 USER: kcr1der  
 DATE PLOTTED: September 24, 2015  
 E-SHEET NAME: X22400XS  
 MicroStation v8.11.9.578



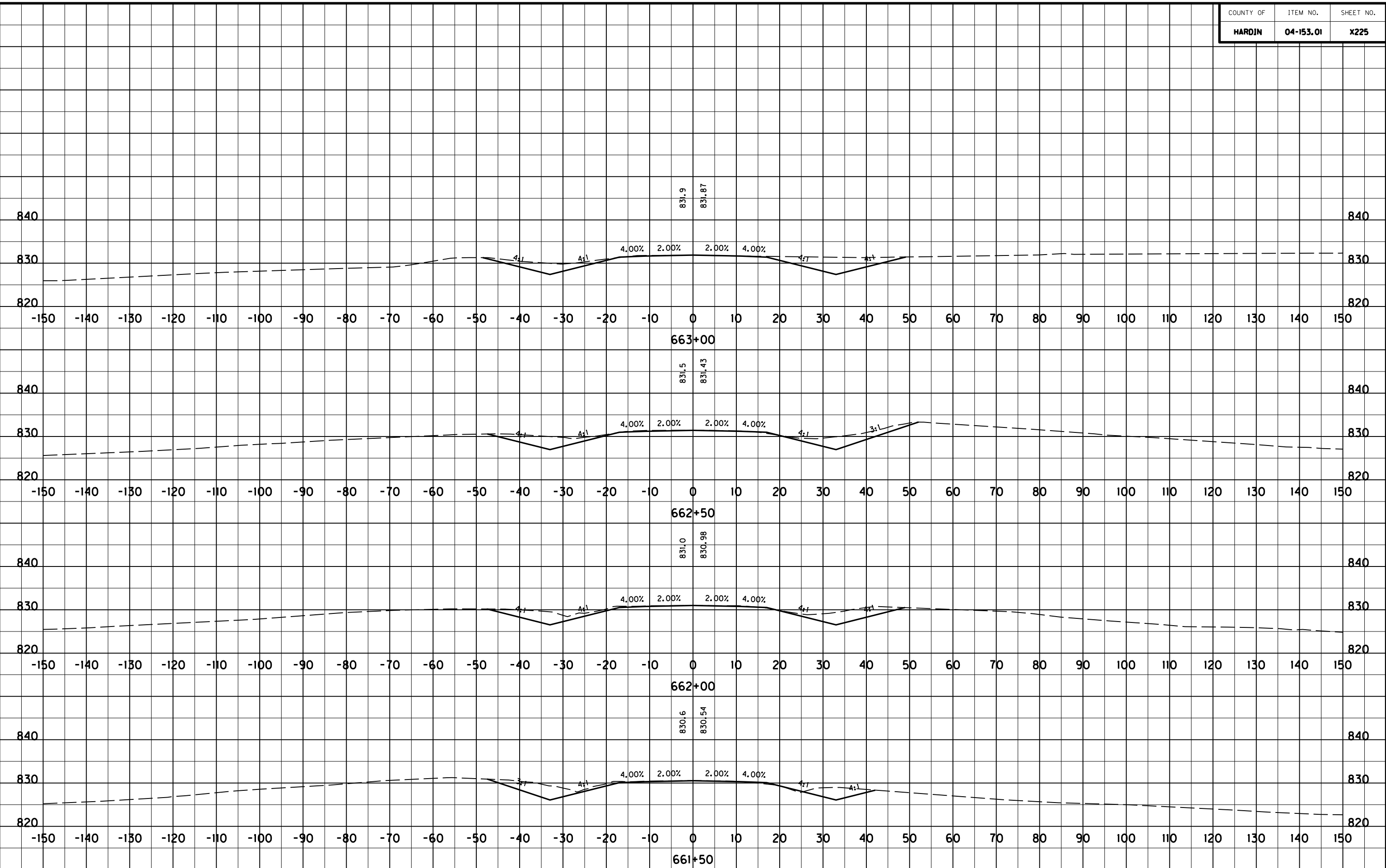
SCALE: 1" = 10' HORIZONTAL  
1" = 10' VERTICAL

KY 434  
STA. 659+50 TO STA. 661+00



COUNTY OF	ITEM NO.	SHEET NO.
HARDIN	04-153.01	X225

FILE NAME: P:\PROJECTS\2014 PROJECTS\14424 - KYTC HARDIN 4-153\CV\ROADWAY\CADD FILES\XSECTIONS - KY 434.DGN  
 USER: kcr1der  
 DATE PLOTTED: September 24, 2015  
 E-SHEET NAME: X22500XS  
 MicroStation v8.11.9.578

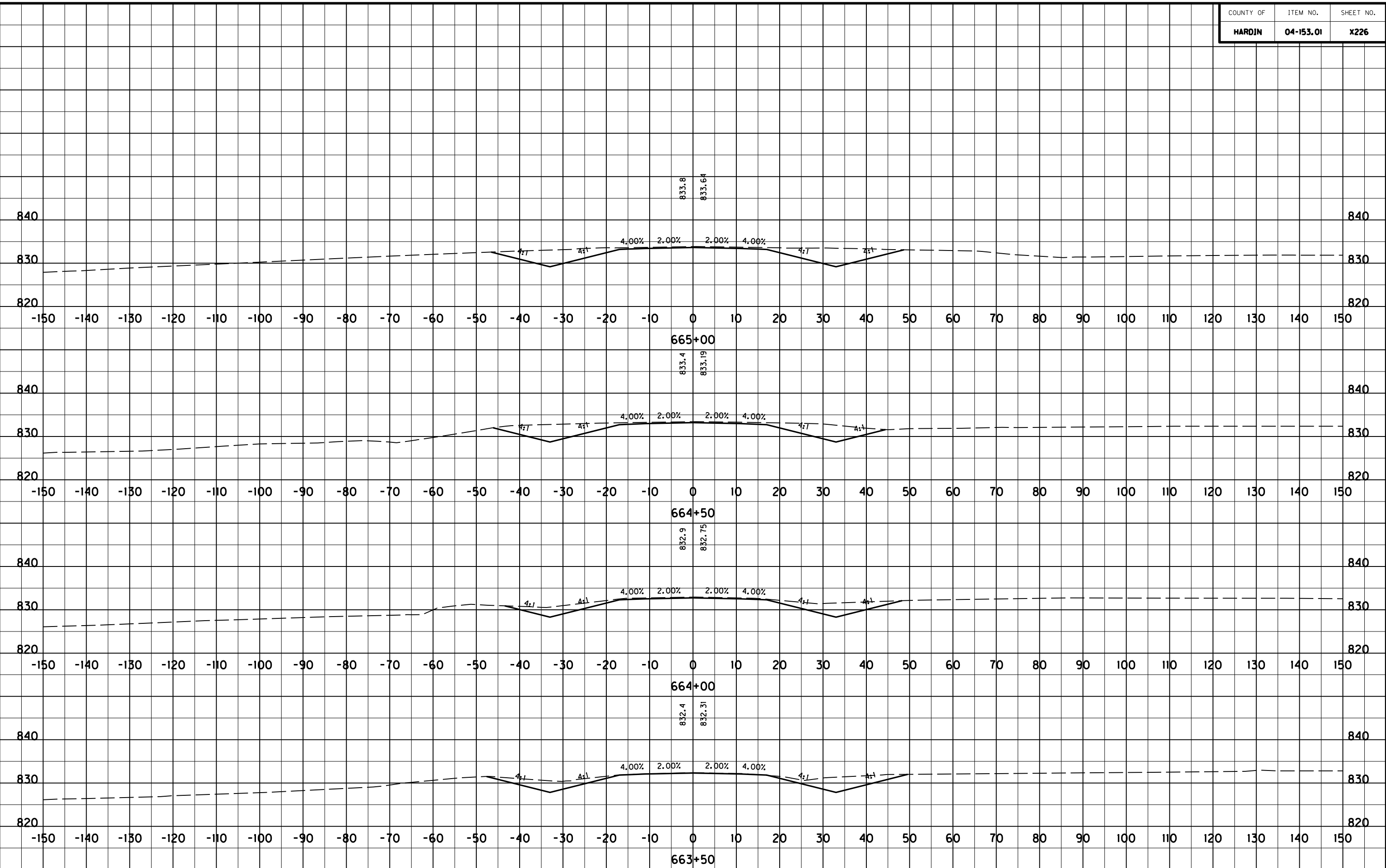


SCALE: 1" = 10' HORIZONTAL  
 1" = 10' VERTICAL

KY 434  
 STA. 661+50 TO STA. 663+00

COUNTY OF	ITEM NO.	SHEET NO.
HARDIN	04-153.01	X226

FILE NAME: P:\PROJECTS\2014 PROJECTS\14424 - KYTC HARDIN 4-153\CV\ROADWAY\CADD FILES\XSECTIONS - KY 434.DGN  
 USER: kcr\der  
 DATE PLOTTED: September 24, 2015  
 E-SHEET NAME: X22600XS  
 MicroStation v8.11.9.578

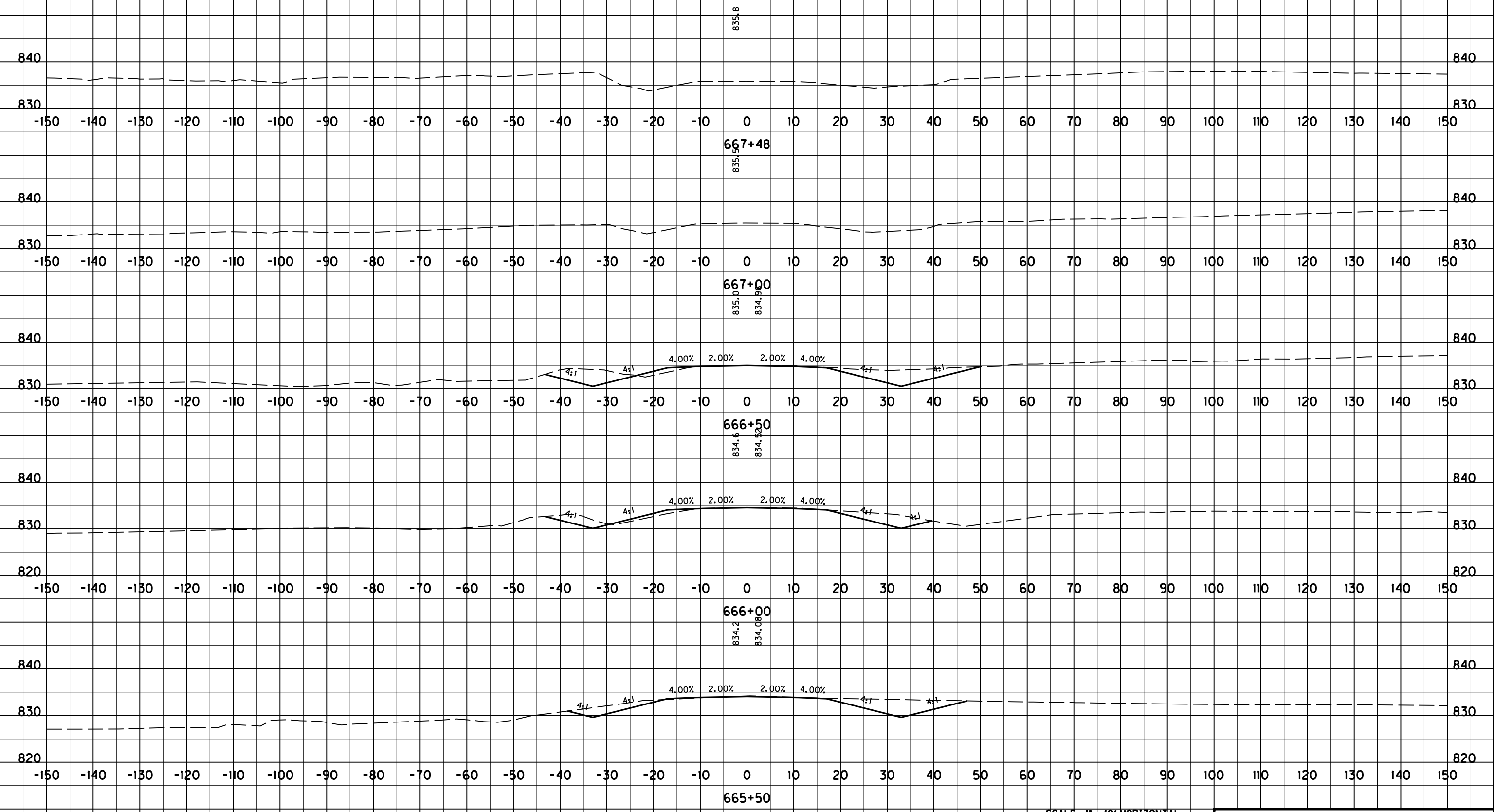


SCALE: 1" = 10' HORIZONTAL  
1" = 10' VERTICAL

KY 434  
STA. 663+50 TO STA. 665+00

COUNTY OF	ITEM NO.	SHEET NO.
HARDIN	04-153.01	X227

FILE NAME: P:\PROJECTS\2014 PROJECTS\14424 - KYTC HARDIN 4-153\CV\ROADWAY\CADD FILES\XSECTIONS - KY 434.DGN  
 USER: kcr\ider  
 DATE PLOTTED: September 24, 2015  
 E-SHEET NAME: X22700XS  
 MicroStation v8.11.9.578



SCALE: 1" = 10' HORIZONTAL  
1" = 10' VERTICAL

KY 434  
STA. 665+50 TO STA. 667+48