

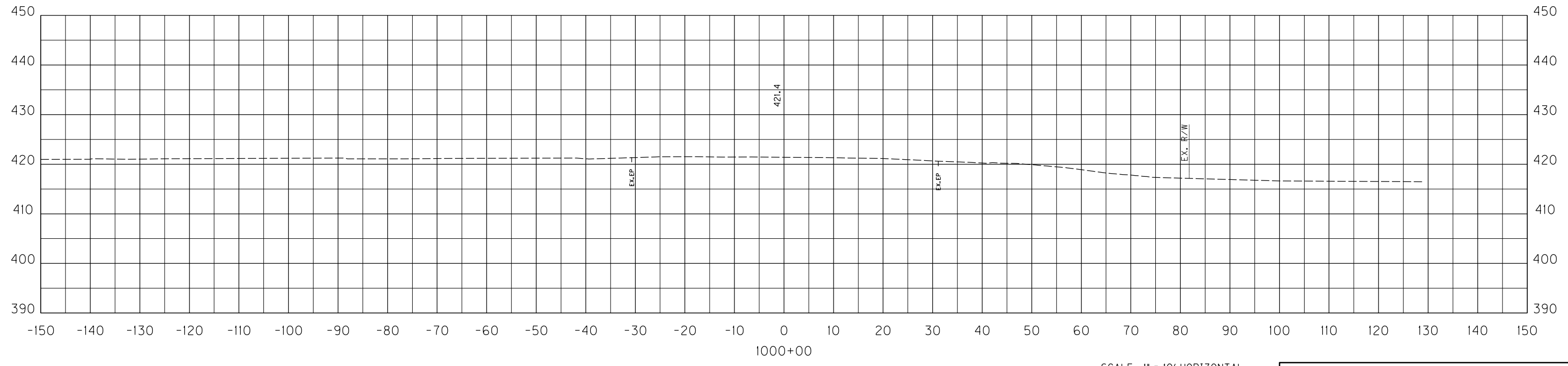
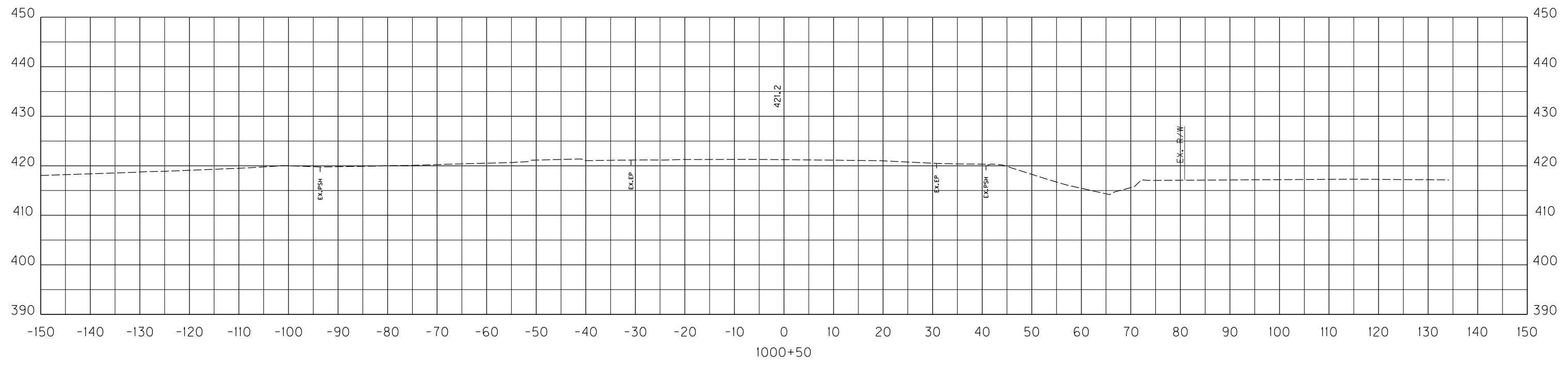
COUNTY OF	ITEM NO.	SHEET NO.
MUHLENBERG	2-8506.00	XI

FILE NAME: J:\JOBS\KTC\MUHLENBERG_US62\SECTION\XSECTIONS-MAINLINE.DGN

USER: jason
DATE PLOTTED: April 8, 2013

E-SHEET NAME: X00100XS

MicroStation v8.11.9.357



SCALE: 1" = 10' HORIZONTAL
1" = 10' VERTICAL

MAINLINE
STA. 1000+00 TO STA. 1000+50

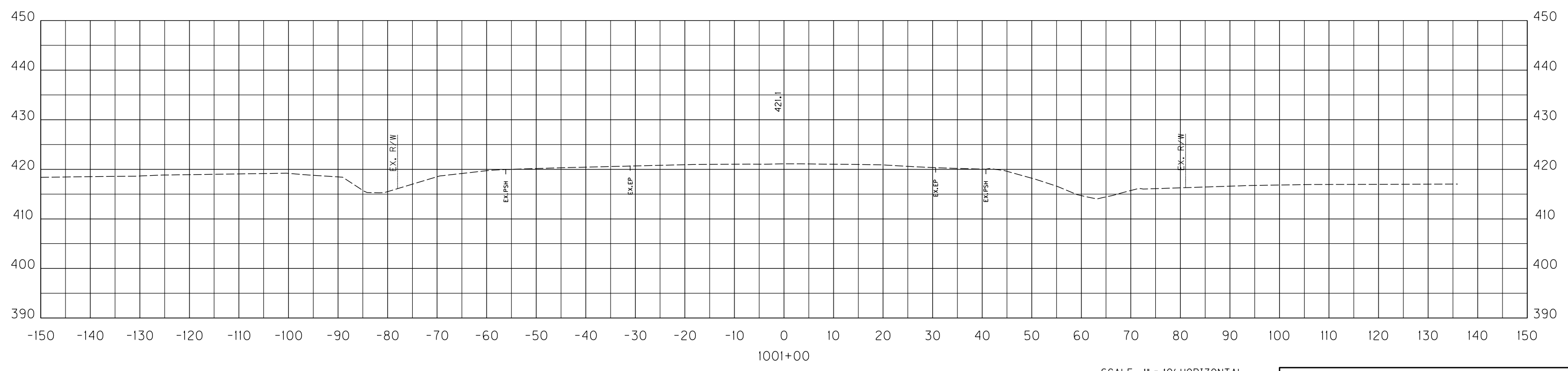
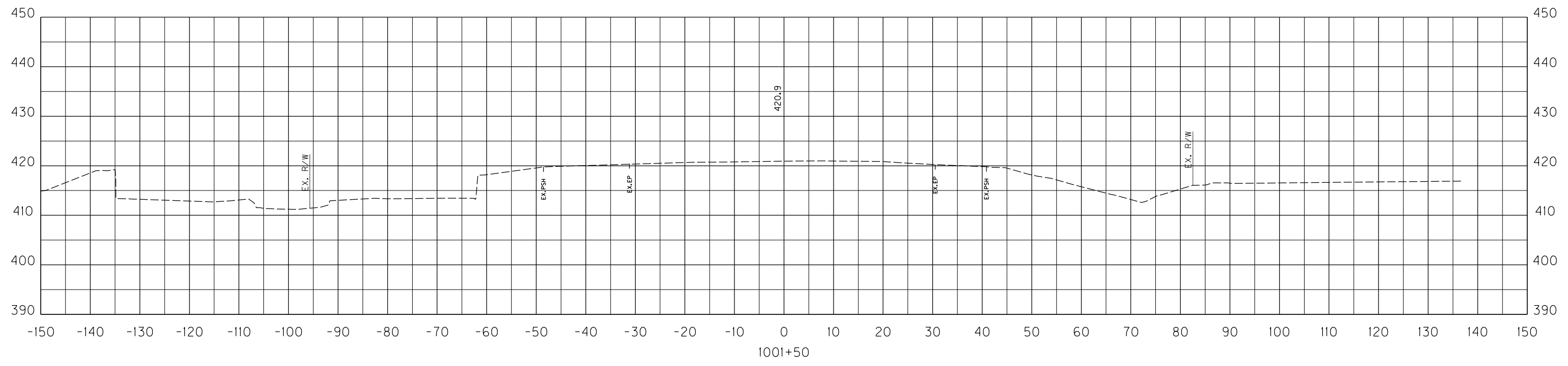
COUNTY OF	ITEM NO.	SHEET NO.
MUHLENBERG	2-8506.00	X2

FILE NAME: J:\JOBS\KTC\MUHLENBERG\J562\SECTION\XSECTIONS-MAINLINE.DGN

USER: jason
DATE PLOTTED: April 8, 2013

E-SHEET NAME: X00200XS

MicroStation v8.11.9.357



SCALE: 1" = 10' HORIZONTAL
1" = 10' VERTICAL

MAINLINE
STA. 1001+00 TO STA. 1001+50

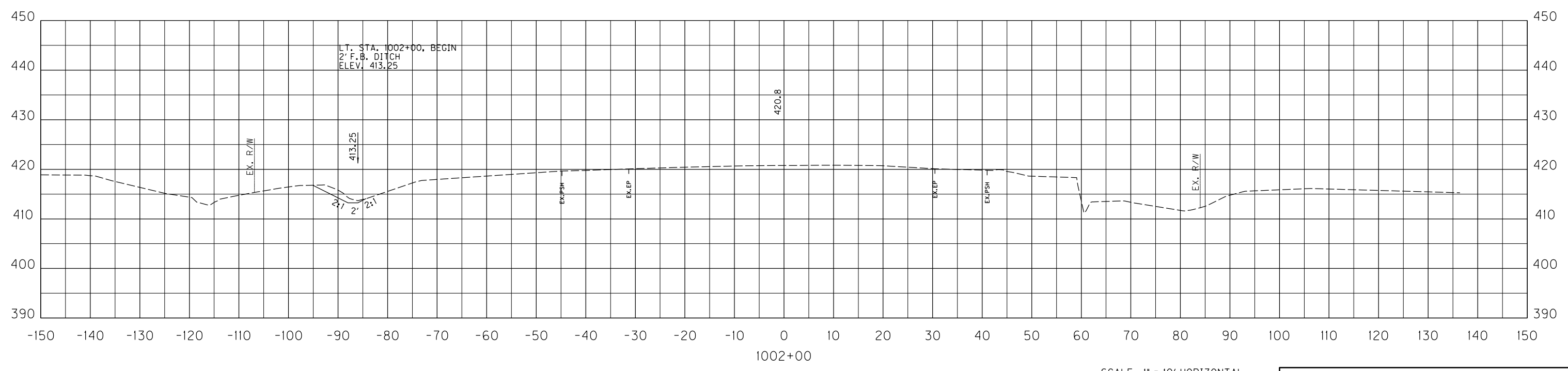
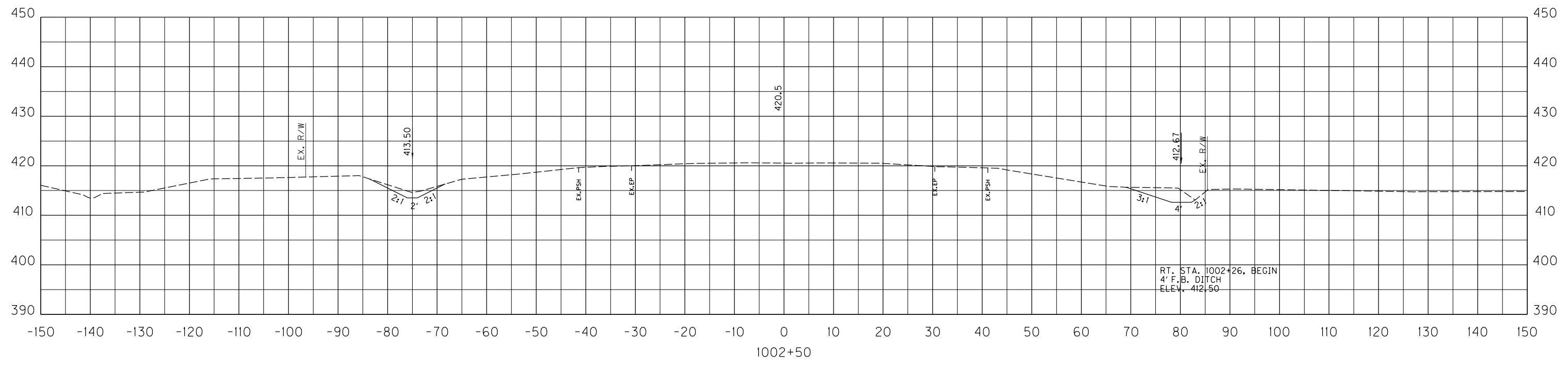
COUNTY OF	ITEM NO.	SHEET NO.
MUHLENBERG	2-8506.00	X3

FILE NAME: J:\JOBS\KTC\MUHLENBERG_US62\SECTION\XSECTIONS-MAINLINE.DGN

USER: jason
DATE PLOTTED: April 8, 2013

E-SHEET NAME: X00300XS

MicroStation v8.11.9.357



SCALE: 1" = 10' HORIZONTAL
1" = 10' VERTICAL

MAINLINE
STA. 1002+00 TO STA. 1002+50

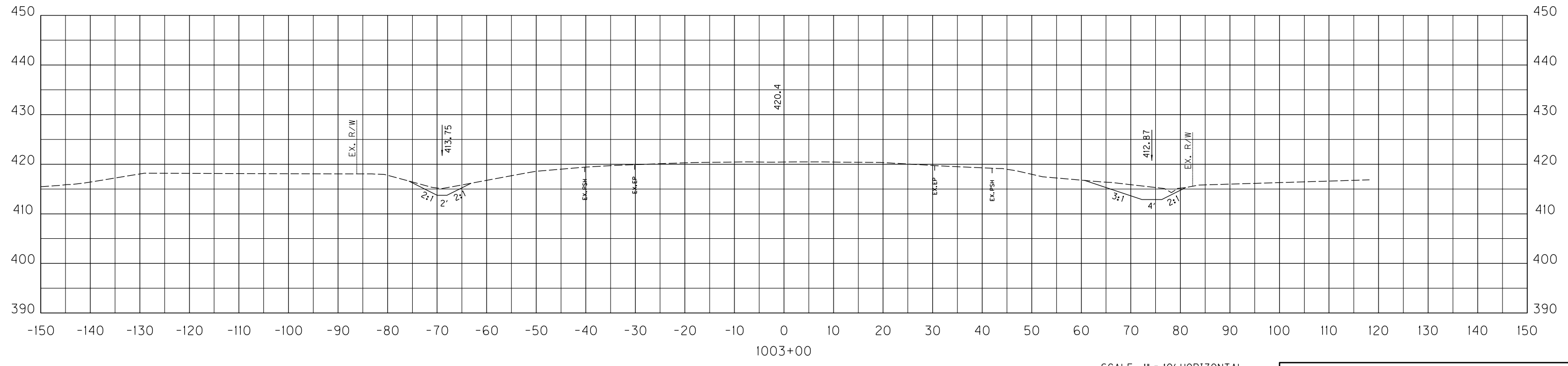
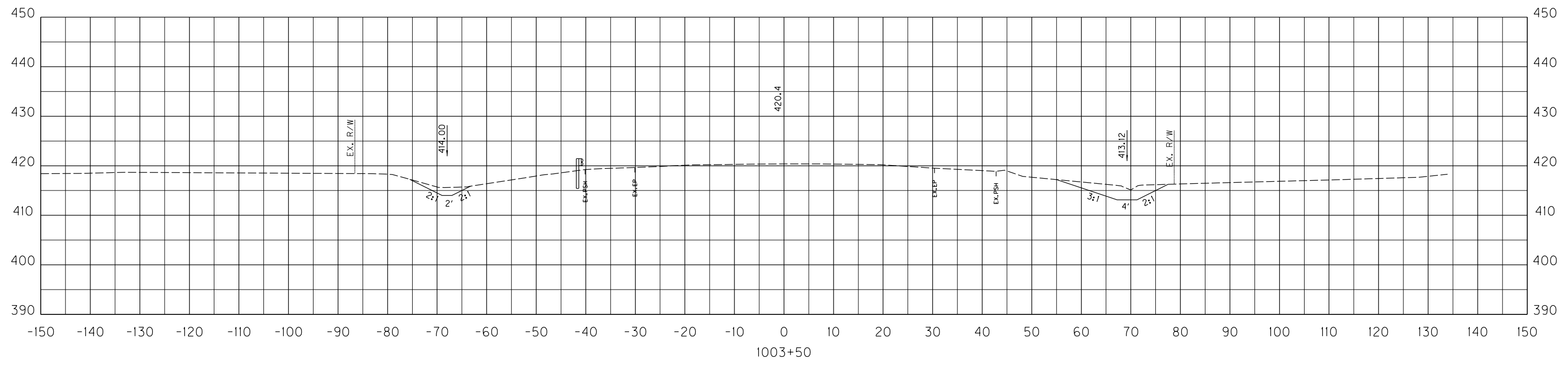
COUNTY OF	ITEM NO.	SHEET NO.
MUHLENBERG	2-8506.00	X4

FILE NAME: J:\JOBS\KTC\MUHLENBERG_US62\SECTION\XSECTIONS-MAINLINE.DGN

USER: jason
DATE PLOTTED: April 8, 2013

E-SHEET NAME: X00400XS

MicroStation v8.11.9.357



SCALE: 1" = 10' HORIZONTAL
1" = 10' VERTICAL

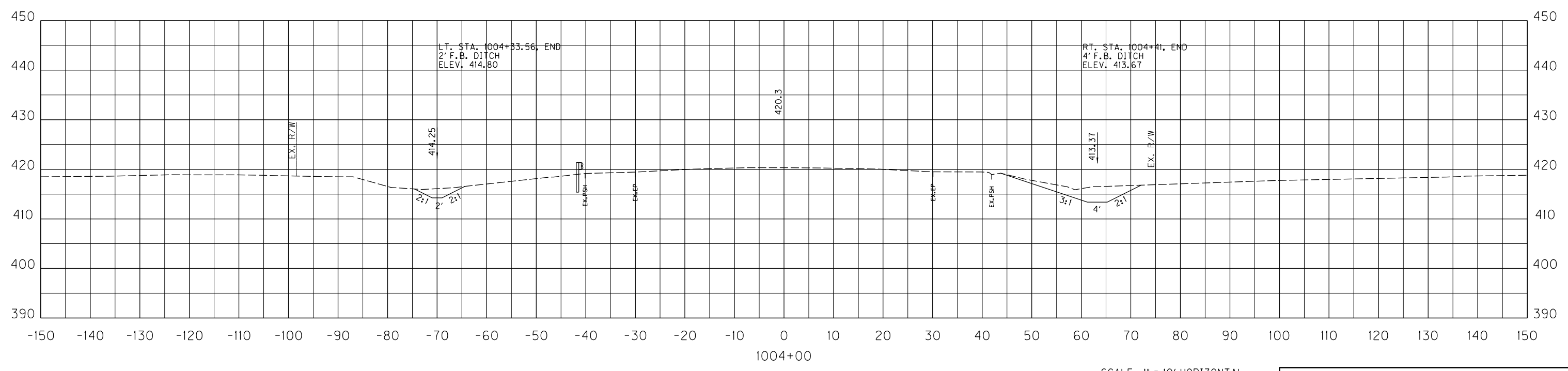
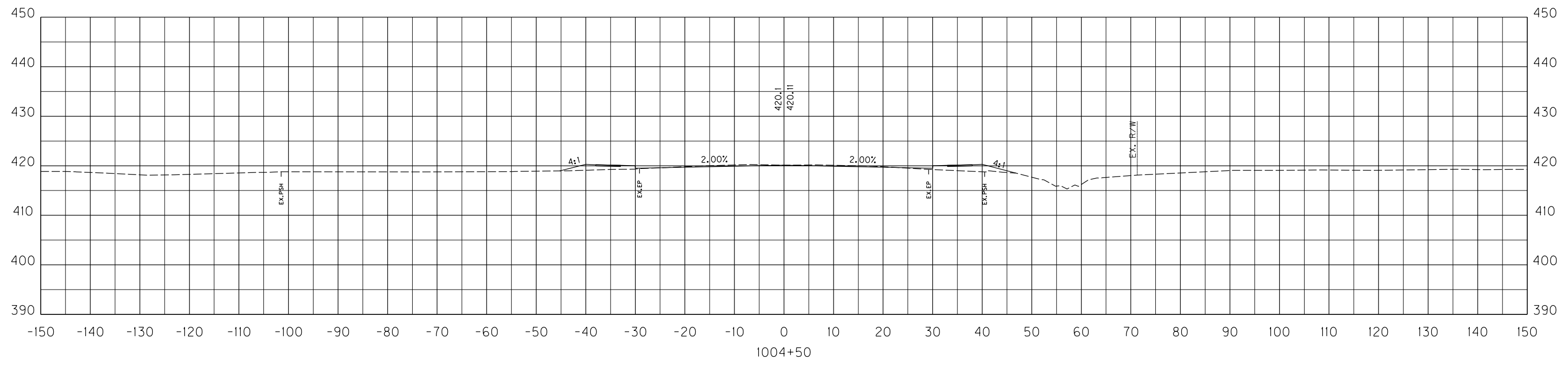
MAINLINE
STA. 1003+00 TO STA. 1003+50

FILE NAME: J:\JOBS\KTC\MUHLENBERG_US62\SECTION\XSECTIONS-MAINLINE.DGN

USER: jason
DATE PLOTTED: April 8, 2013

E-SHEET NAME: X00500X5

MicroStation v8.11.9.357

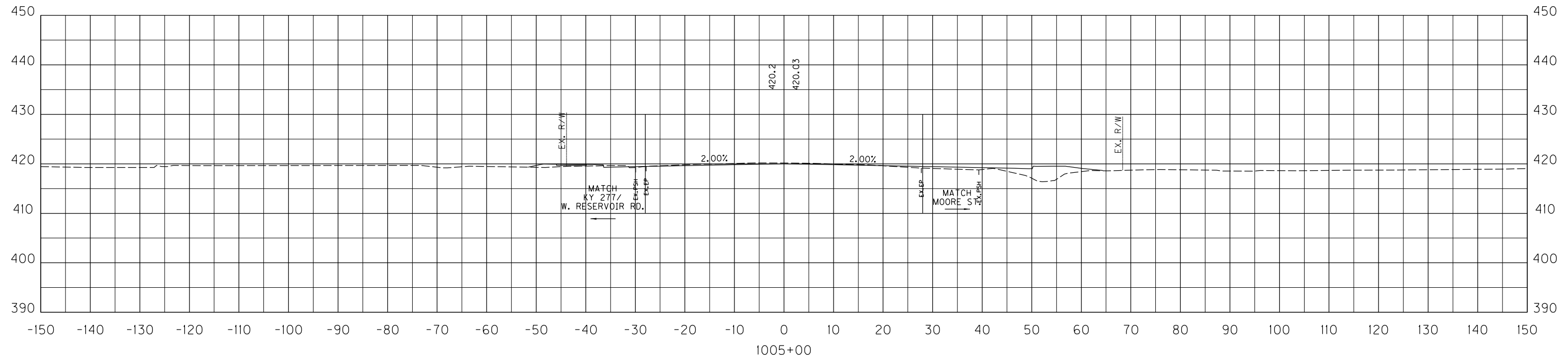
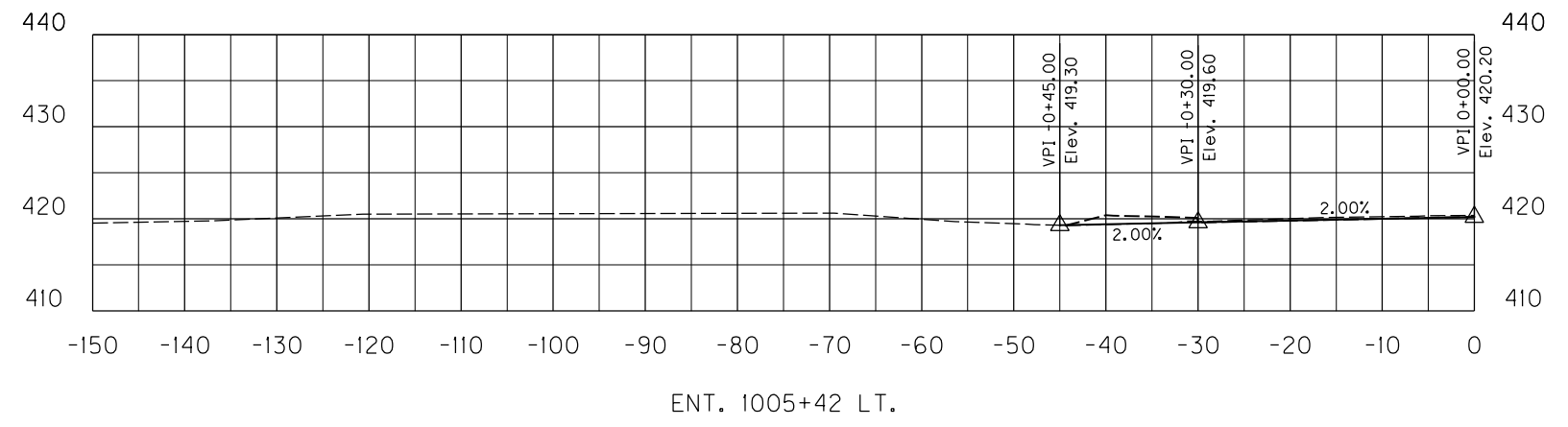


SCALE: 1" = 10' HORIZONTAL
1" = 10' VERTICAL

MAINLINE
STA. 1004+00 TO STA. 1004+50

COUNTY OF	ITEM NO.	SHEET NO.
MUHLENBERG	2-8506.00	X6

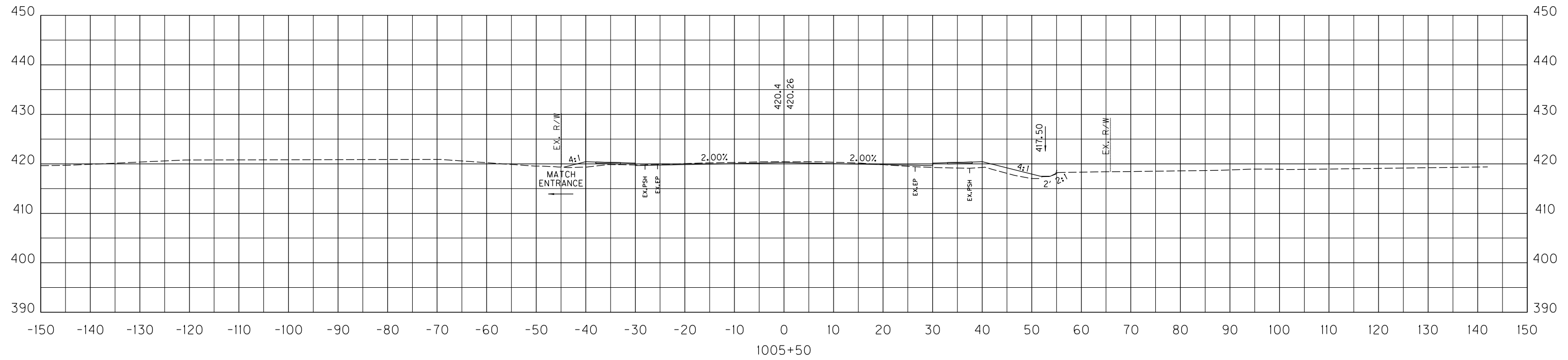
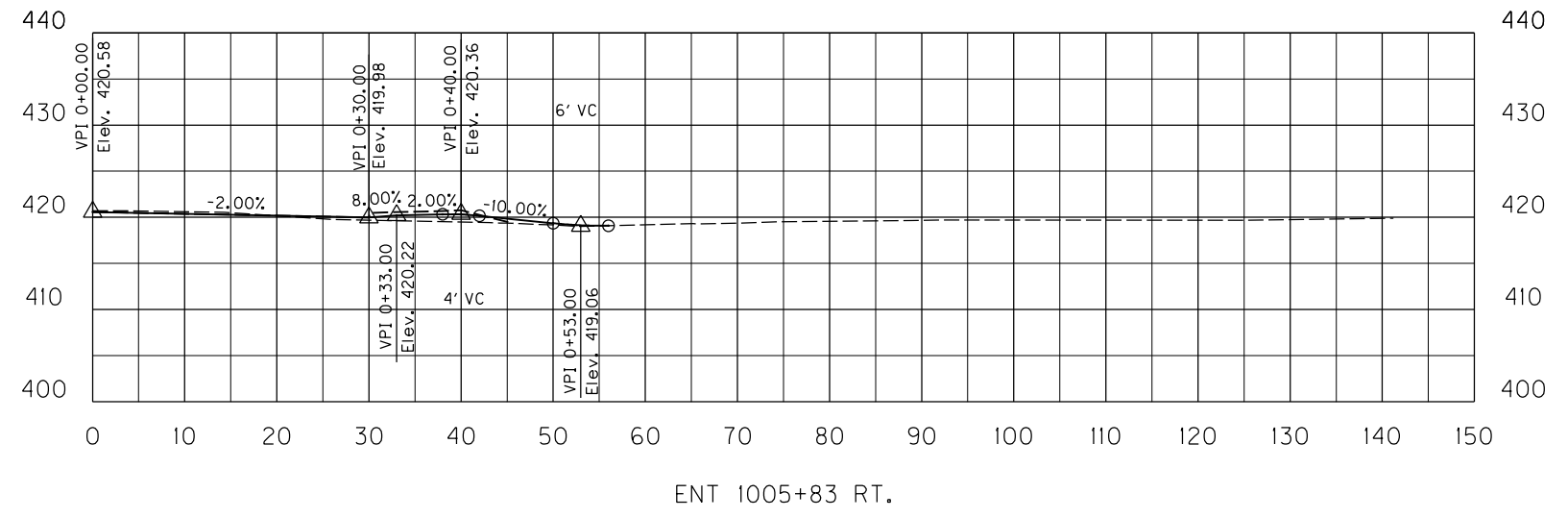
FILE NAME: J:\JOBS\KTC\MUHLENBERG\J562\SECTION\XSECTIONS-MAINLINE.DGN
 USER: jason
 DATE PLOTTED: April 8, 2013
 E-SHEET NAME: X00600XS
 MicroStation v8.11.9.357



SCALE: 1" = 10' HORIZONTAL
 1" = 10' VERTICAL

MAINLINE
 STA. 1005+00 TO STA. 1005+42

FILE NAME: J:\JOBS\KTC\MUHLENBERG_US62\SECTION\XSECTIONS-MAINLINE.DGN
 USER: jason
 DATE PLOTTED: April 8, 2013
 E-SHEET NAME: X00700XS
 MicroStation v8.11.9.357

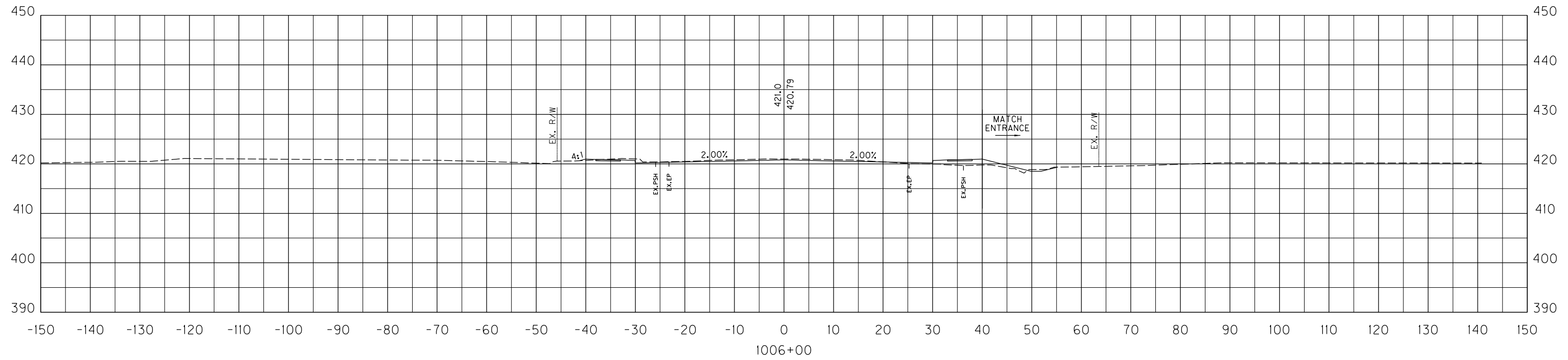
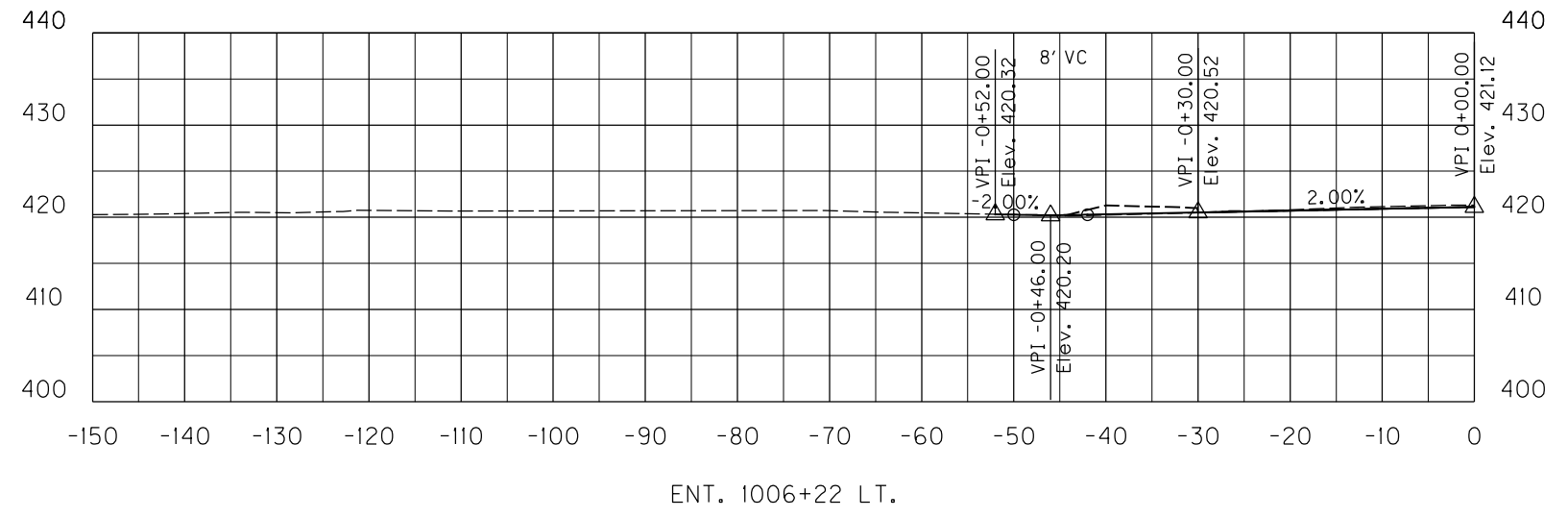


SCALE: 1" = 10' HORIZONTAL
 1" = 10' VERTICAL

MAINLINE
 STA. 1005+50 TO STA. 1005+83

COUNTY OF	ITEM NO.	SHEET NO.
MUHLENBERG	2-8506.00	X8

FILE NAME: J:\JOBS\KTC\MUHLENBERG\J562\SECTION\XSECTIONS-MAINLINE.DGN
 USER: jason
 DATE PLOTTED: April 8, 2013
 E-SHEET NAME: X00800XS
 MicroStation v8.11.9.357



SCALE: 1" = 10' HORIZONTAL
 1" = 10' VERTICAL

MAINLINE
 STA. 1006+00 TO STA. 1006+22

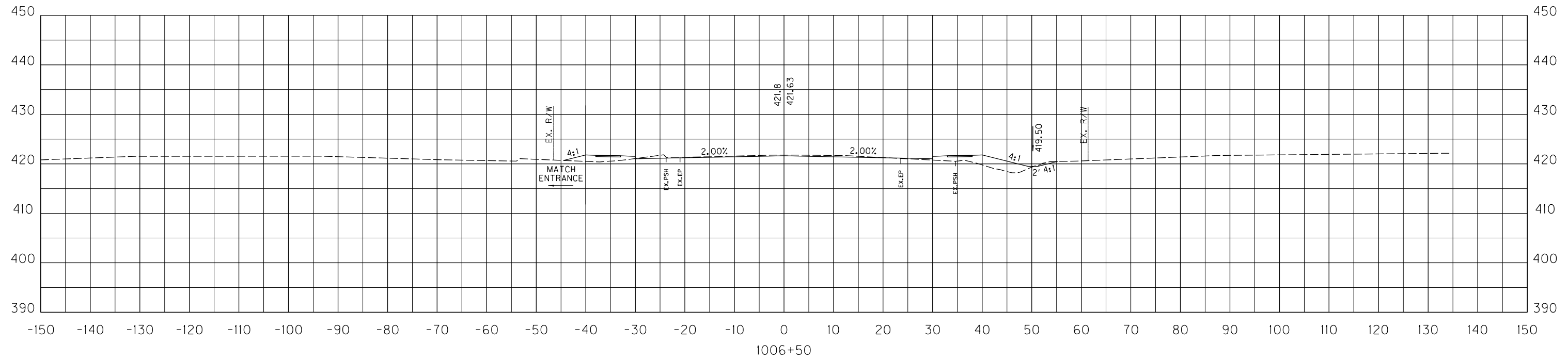
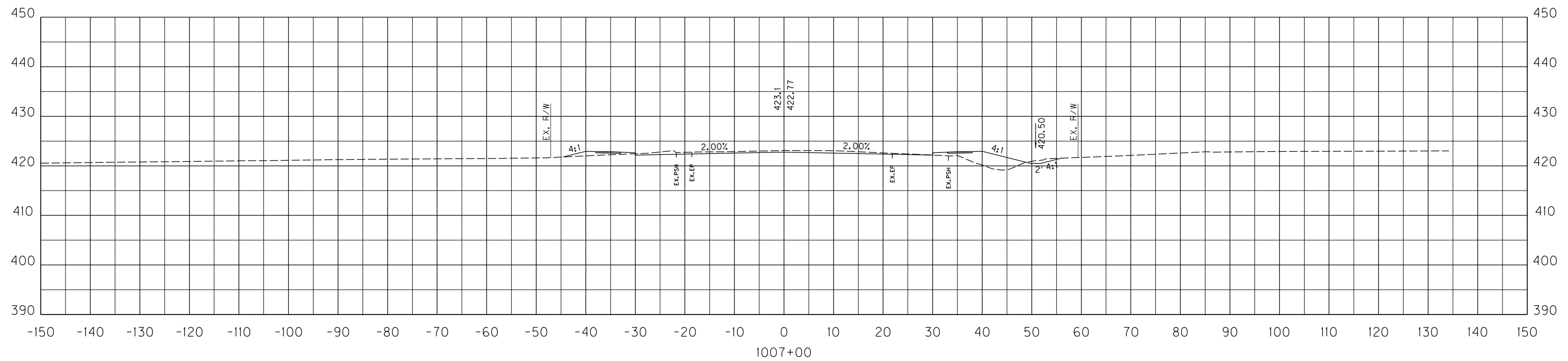
COUNTY OF	ITEM NO.	SHEET NO.
MUHLENBERG	2-8506.00	X9

FILE NAME: J:\JOBS\KTC\MUHLENBERG\J562\SECTION\XSECTIONS-MAINLINE.DGN

USER: jason
DATE PLOTTED: April 8, 2013

E-SHEET NAME: X00900XS

MicroStation v8.11.9.357

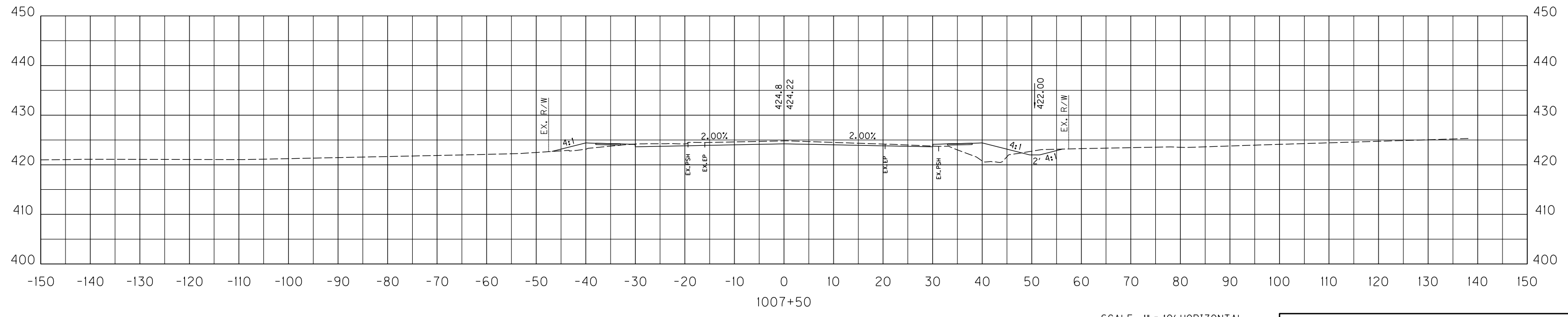
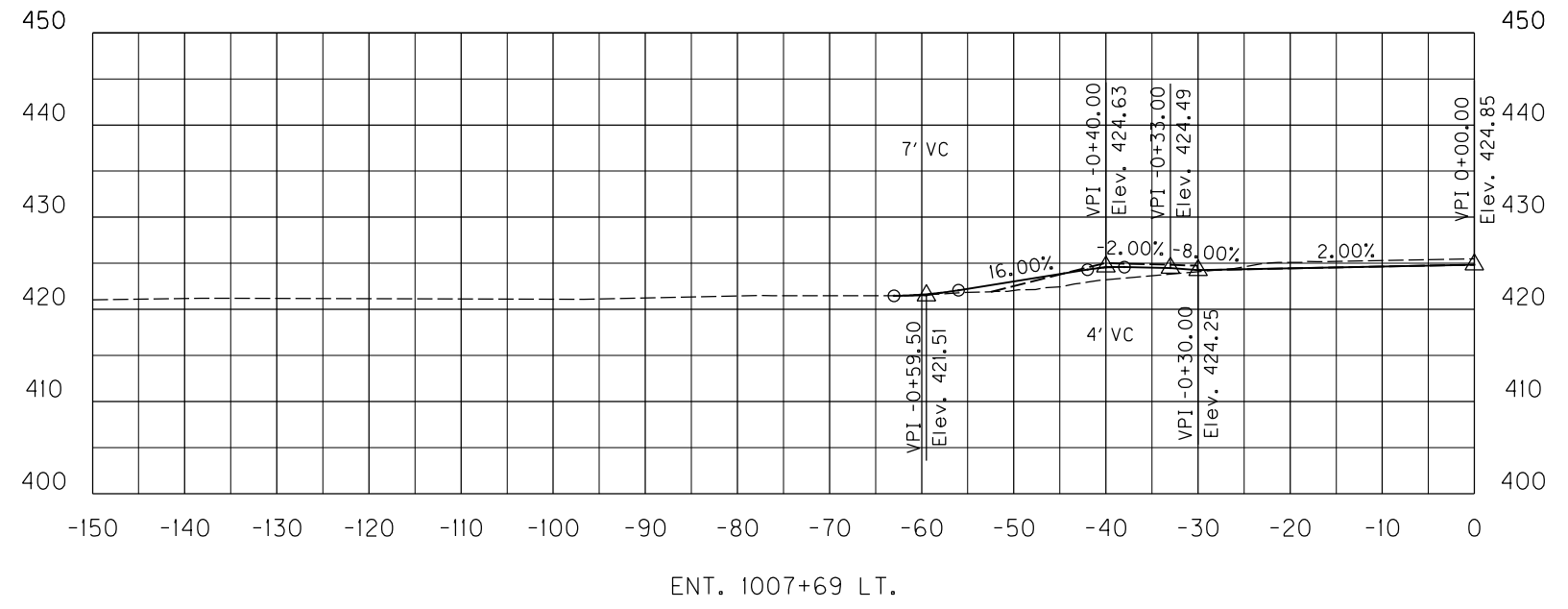


SCALE: 1" = 10' HORIZONTAL
1" = 10' VERTICAL

MAINLINE
STA. 1006+50 TO STA. 1007+00

COUNTY OF	ITEM NO.	SHEET NO.
MUHLENBERG	2-8506.00	X10

FILE NAME: J:\JOBS\KTC\MUHLENBERG\US62\SECTION\XSECTIONS-MAINLINE.DGN
 USER: jason
 DATE PLOTTED: April 8, 2013
 E-SHEET NAME: X01000XS
 MicroStation v8.11.9.357



SCALE: 1" = 10' HORIZONTAL
1" = 10' VERTICAL

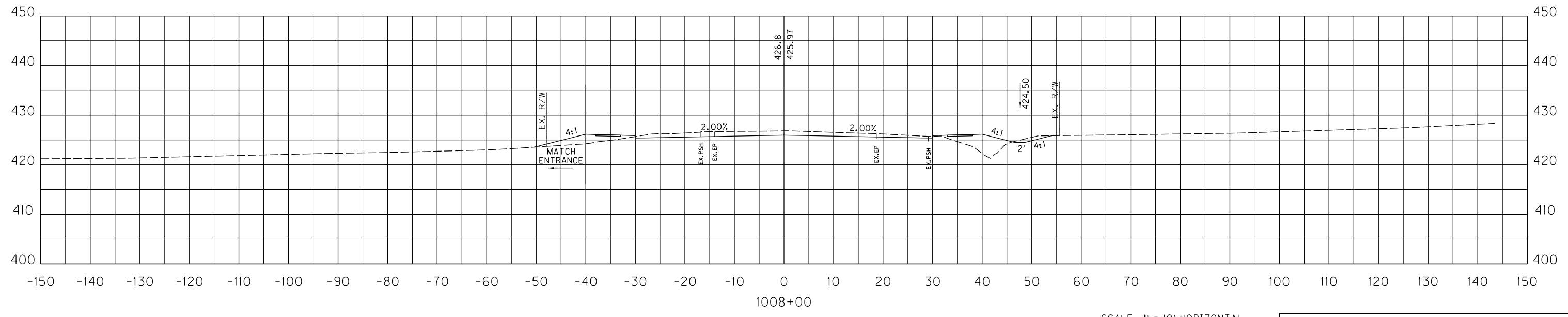
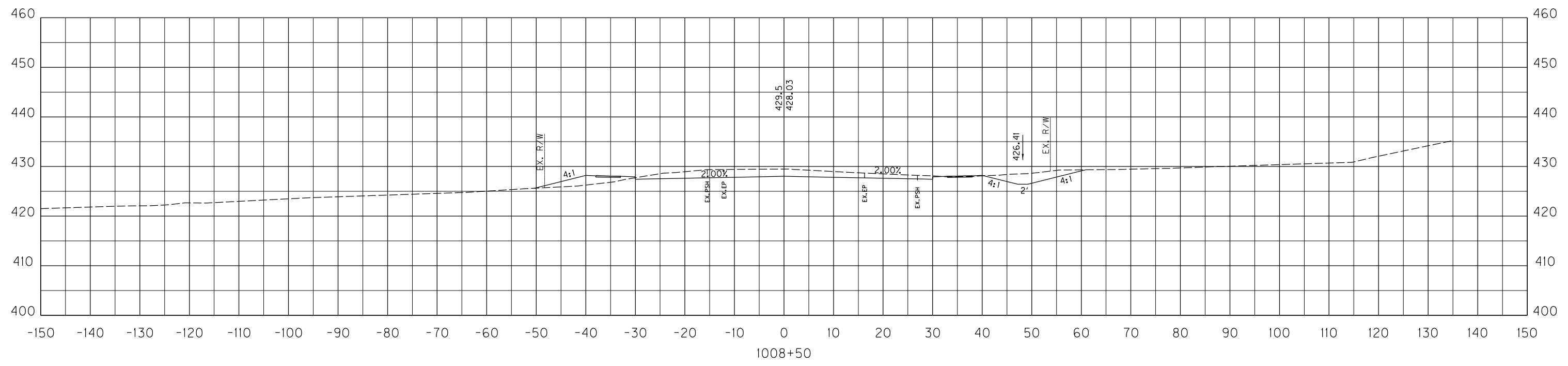
MAINLINE
STA. 1007+50 TO STA. 1007+69

FILE NAME: J:\JOBS\KTC\MUHLENBERG\J562\SECTION\XSECTIONS-MAINLINE.DGN

USER: jason
DATE PLOTTED: April 8, 2013

E-SHEET NAME: X01000X

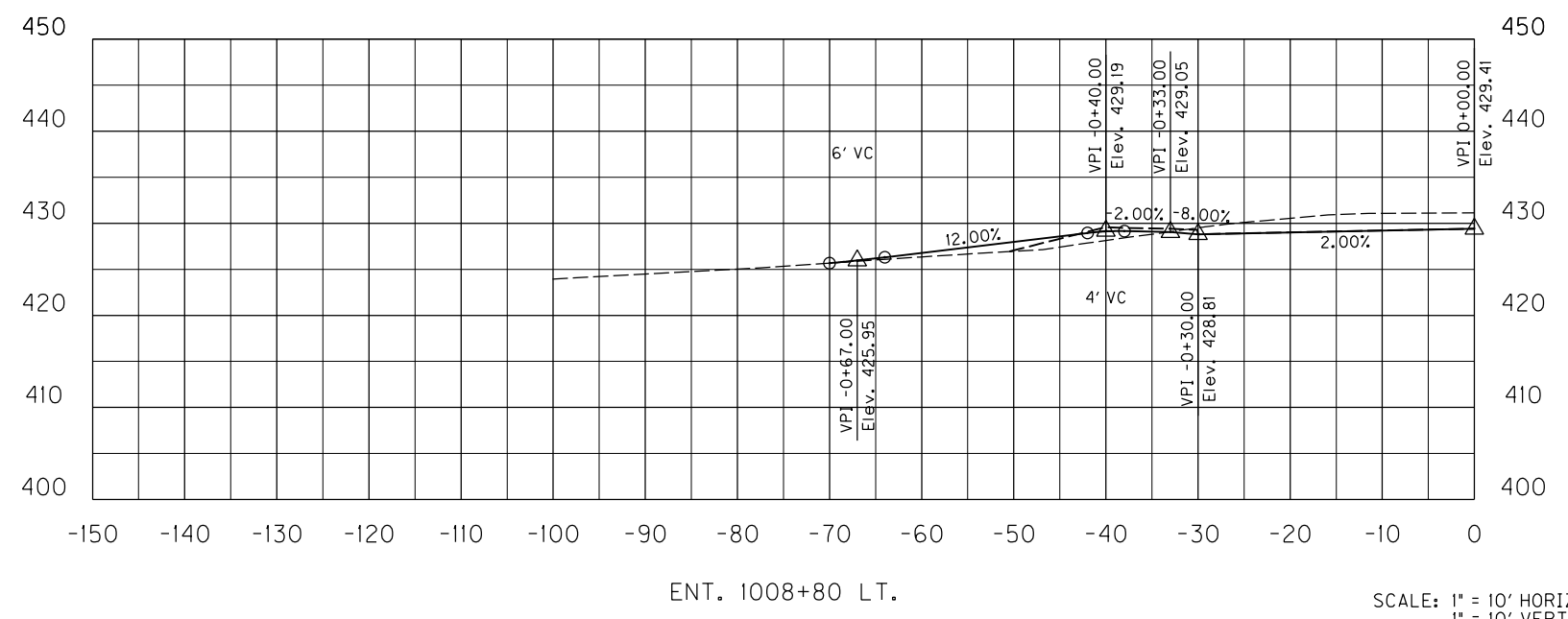
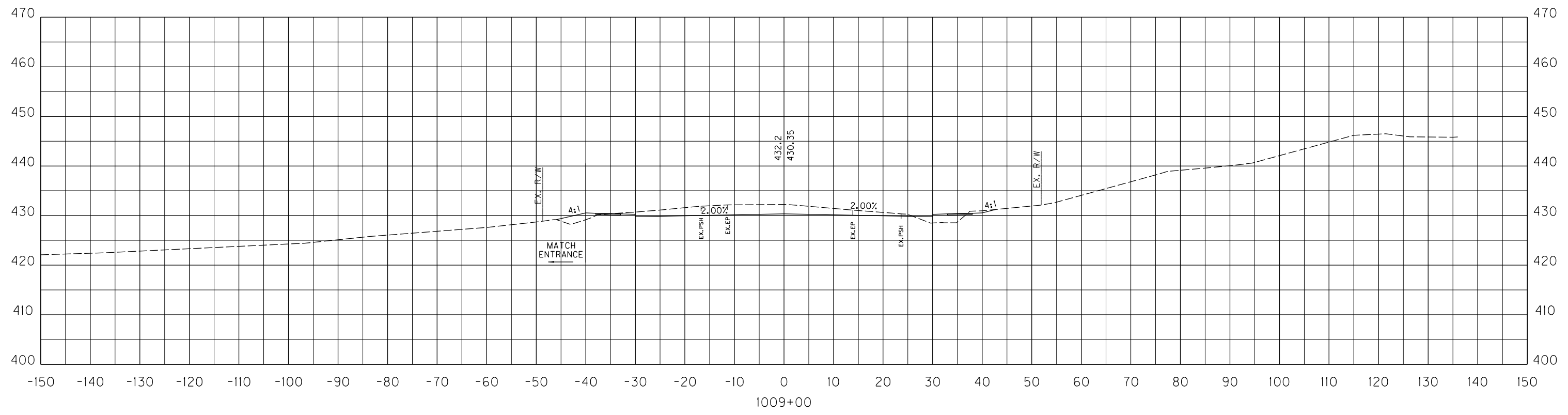
MicroStation v8.11.9.357



SCALE: 1" = 10' HORIZONTAL
1" = 10' VERTICAL

MAINLINE
STA. 1008+00 TO STA. 1008+50

FILE NAME: J:\JOBS\KTC\MUHLENBERG\JOB62\SECTION\XSECTIONS-MAINLINE.DGN
 USER: jason
 DATE PLOTTED: April 8, 2013
 E-SHEET NAME: X01200XS
 MicroStation v8.11.9.357

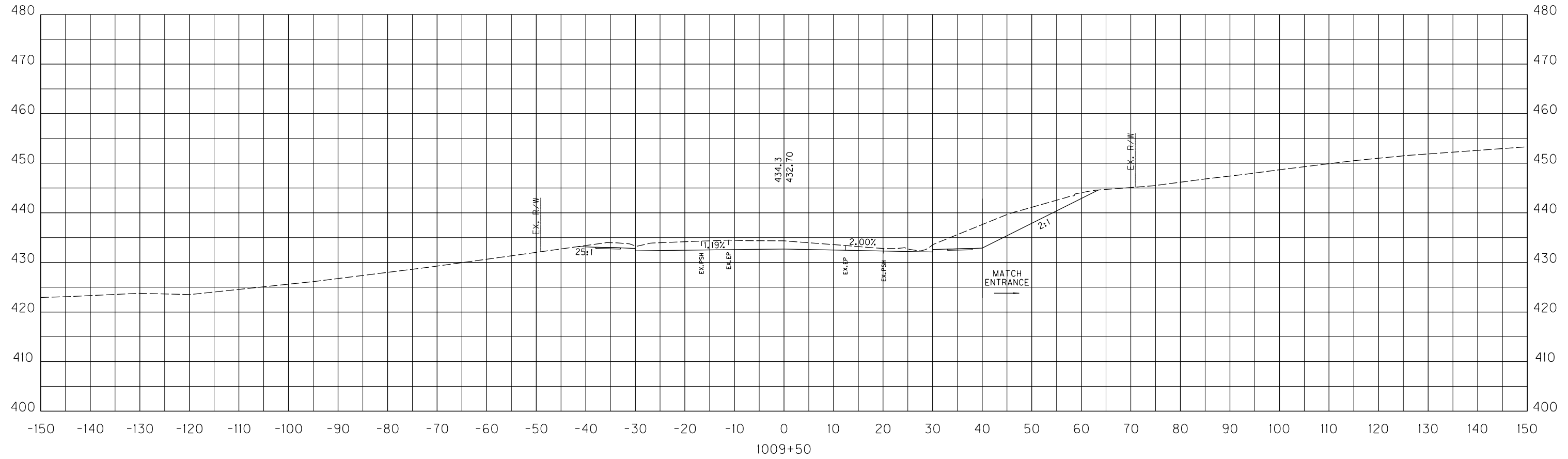


SCALE: 1" = 10' HORIZONTAL
 1" = 10' VERTICAL

MAINLINE
 STA. 1008+80 TO STA. 1009+00

COUNTY OF	ITEM NO.	SHEET NO.
MUHLENBERG	2-8506.00	X13

FILE NAME: J:\JOBS\KTC\MUHLENBERG\J562\SECTION\XSECTIONS-MAINLINE.DGN
 USER: jason
 DATE PLOTTED: April 8, 2013
 E-SHEET NAME: X01300XS
 MicroStation v8.11.9.357

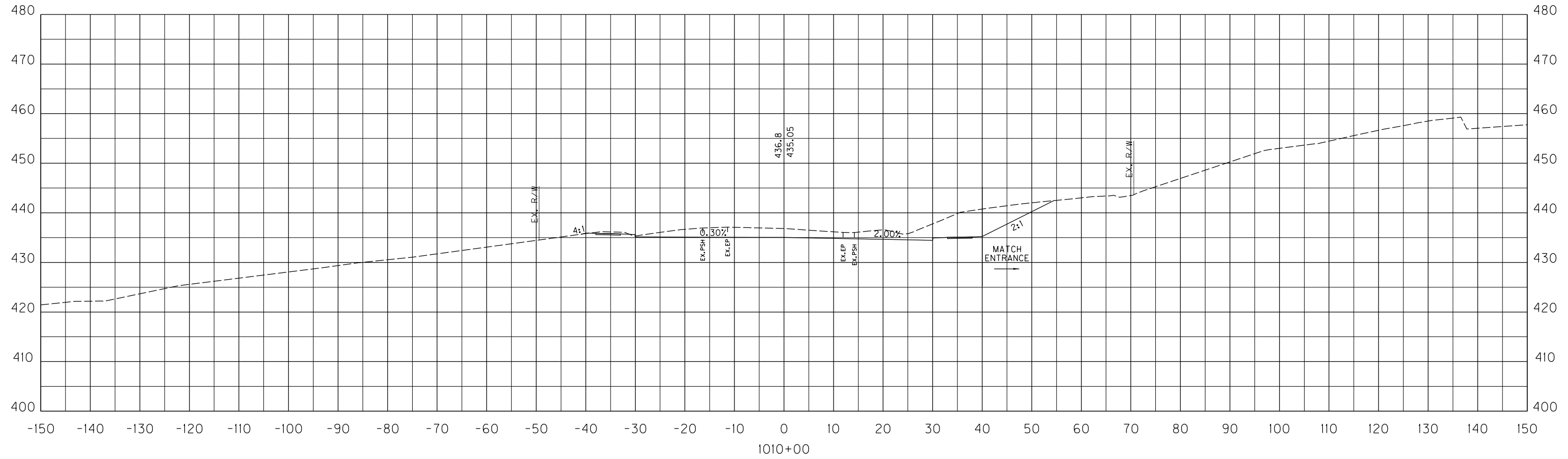


SCALE: 1" = 10' HORIZONTAL
1" = 10' VERTICAL

MAINLINE
STA. 1009+50 TO STA. 1009+50

COUNTY OF	ITEM NO.	SHEET NO.
MUHLENBERG	2-8506.00	X14

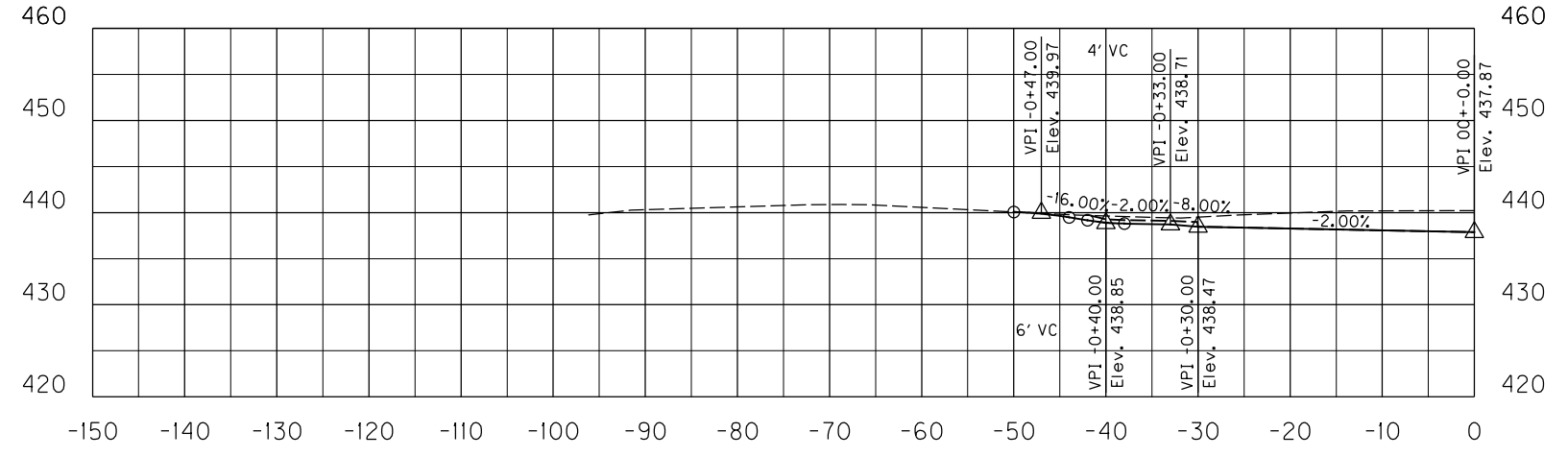
FILE NAME: J:\JOBS\KTC\MUHLENBERG\J562\SECTION\XSECTIONS-MAINLINE.DGN
 USER: jason
 DATE PLOTTED: April 8, 2013
 E-SHEET NAME: X01400XS
 MicroStation v8.11.9.357



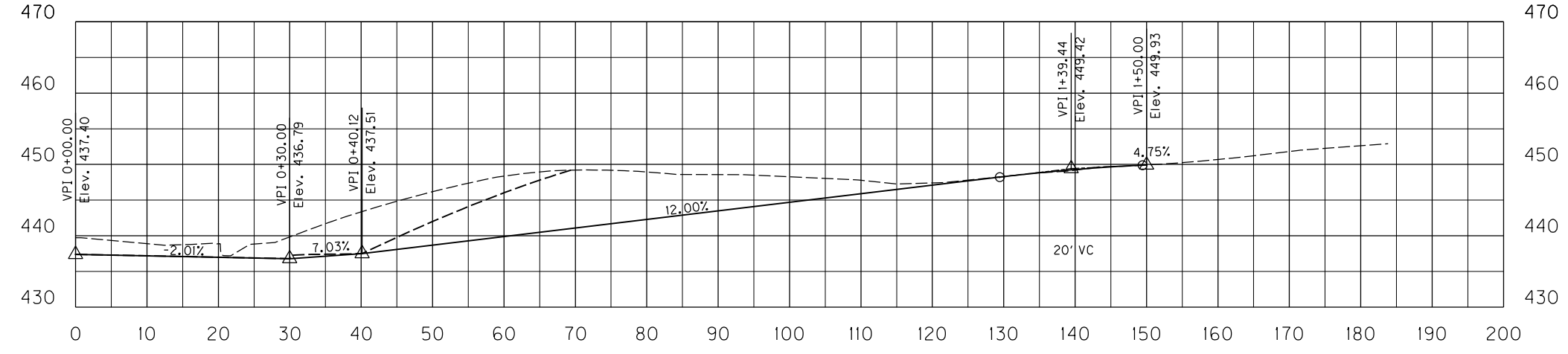
SCALE: 1" = 10' HORIZONTAL
1" = 10' VERTICAL

MAINLINE
STA. 1010+00 TO STA. 1010+00

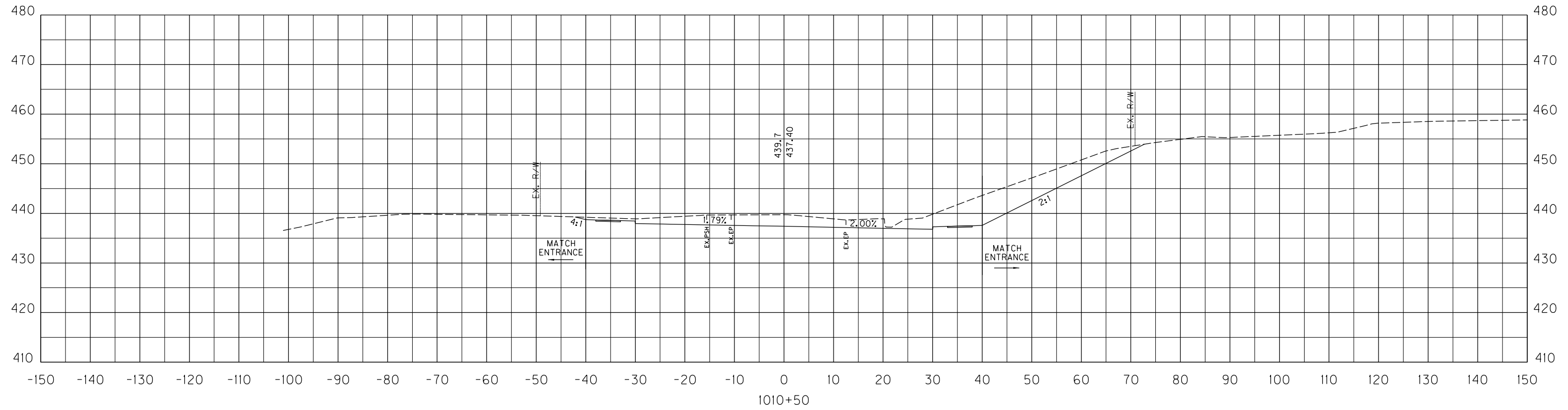
COUNTY OF	ITEM NO.	SHEET NO.
MUHLENBERG	2-8506.00	X15



ENT. 1010+60 LT.



ENT 1010+50 RT.



SCALE: 1" = 10' HORIZONTAL
1" = 10' VERTICAL

MAINLINE
STA. 1010+50 TO STA. 1010+60

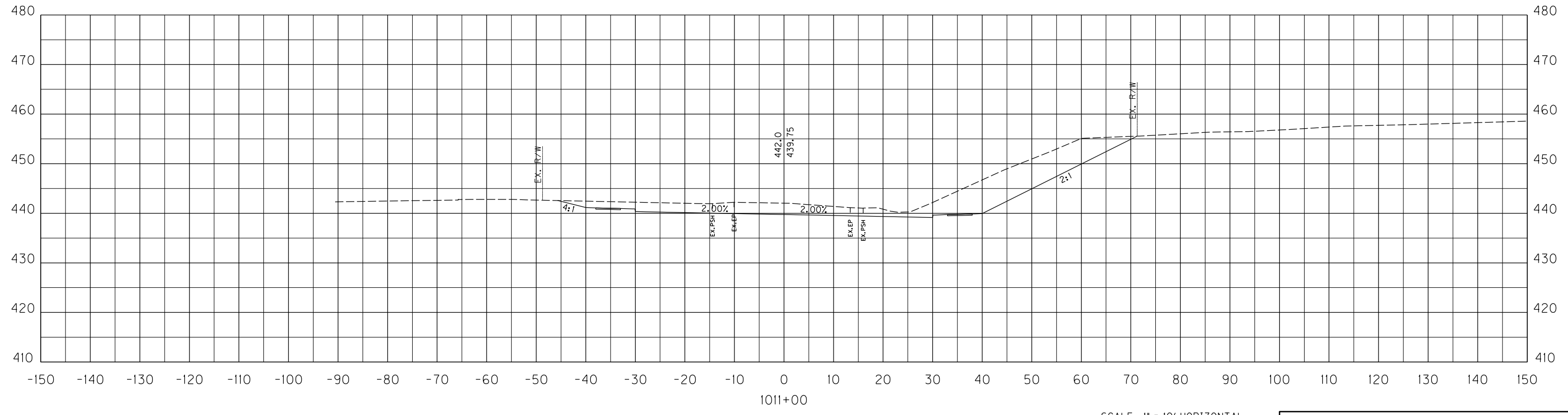
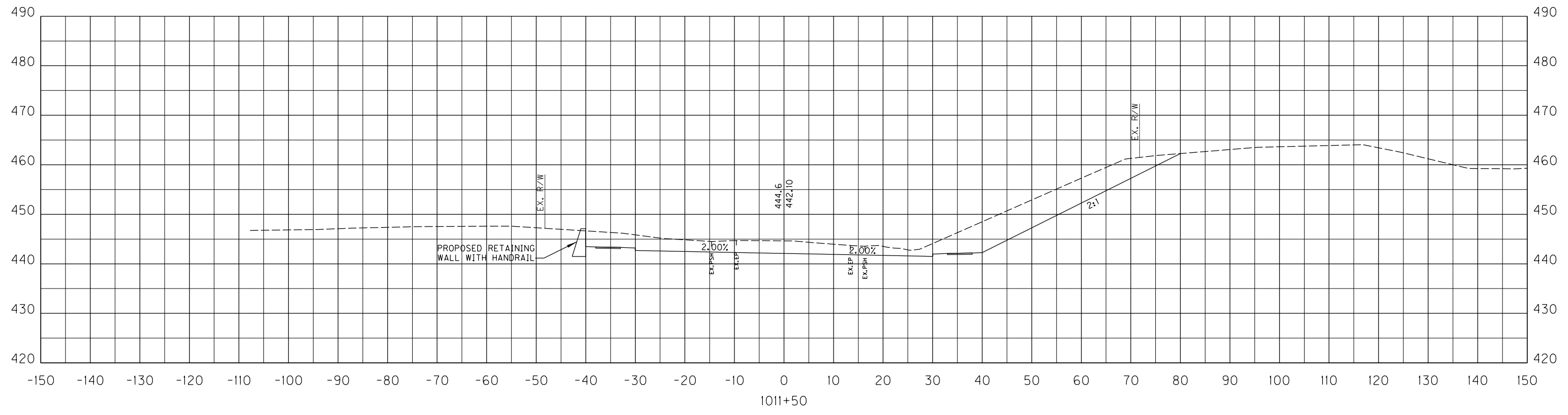
FILE NAME: J:\JOBS\KTC.MUHLENBERG.JS62\SECTION\XSECTIONS-MAINLINE.DGN

USER: jason
DATE PLOTTED: April 8, 2013

E-SHEET NAME: X01500XS

MicroStation v8.11.9.357

FILE NAME: J:\JOBS\KTC_MUHLENBERG_US62\SECTION\XSECTIONS-MAINLINE.DGN
 USER: jason
 DATE PLOTTED: April 8, 2013
 E-SHEET NAME: X01600XS
 MicroStation v8.11.9.357

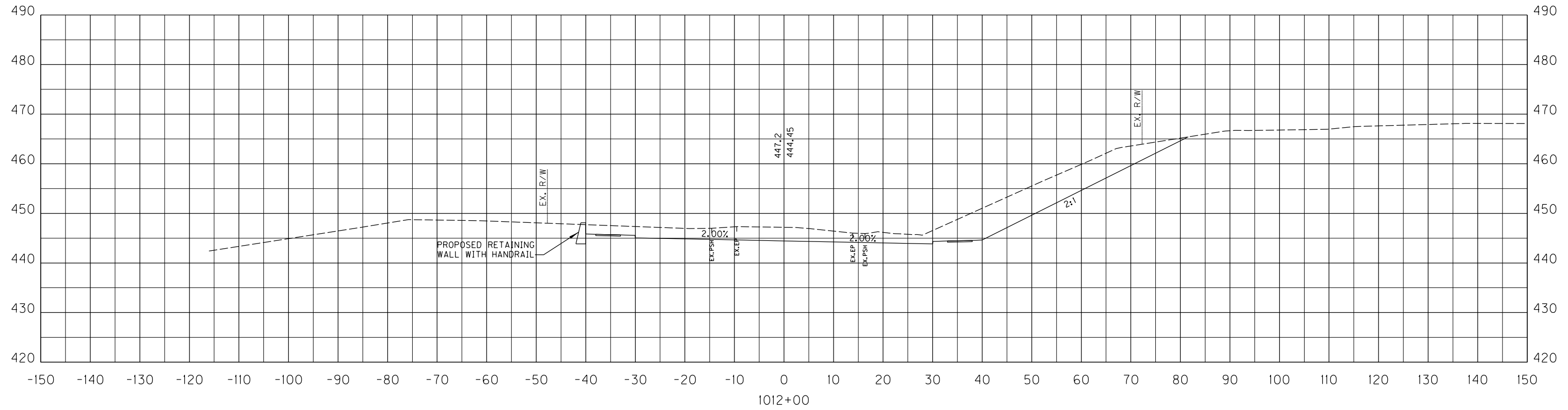


SCALE: 1" = 10' HORIZONTAL
1" = 10' VERTICAL

MAINLINE
STA. 1011+00 TO STA. 1011+50

COUNTY OF	ITEM NO.	SHEET NO.
MUHLENBERG	2-8506.00	X17

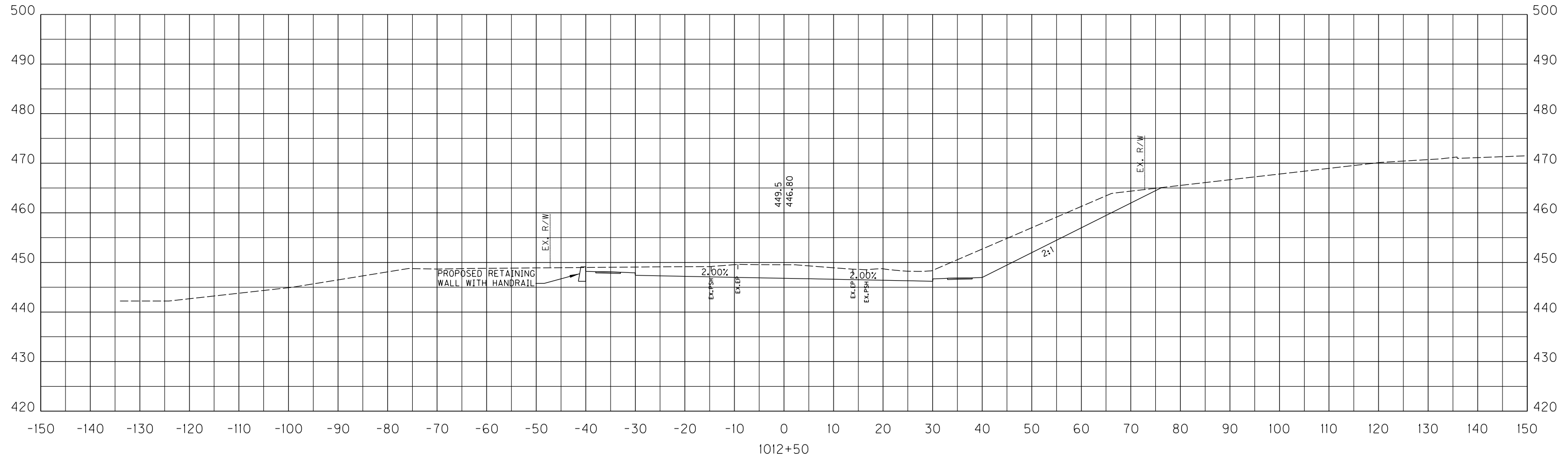
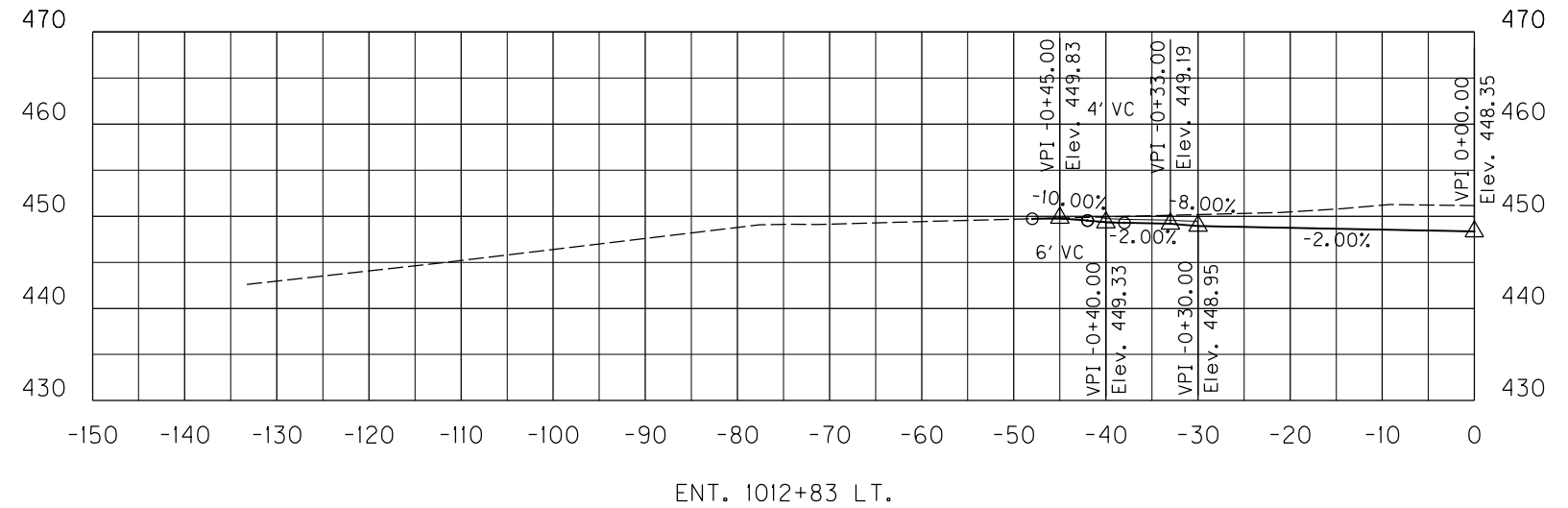
FILE NAME: J:\JOBS\KTC\MUHLENBERG_US62\SECTION\XSECTIONS-MAINLINE.DGN
 USER: jason
 DATE PLOTTED: April 8, 2013
 E-SHEET NAME: X01700XS
 MicroStation v8.11.9.357



SCALE: 1" = 10' HORIZONTAL
 1" = 10' VERTICAL

MAINLINE
 STA. 1012+00 TO STA. 1012+00

COUNTY OF	ITEM NO.	SHEET NO.
MUHLENBERG	2-8506.00	X18



SCALE: 1" = 10' HORIZONTAL
1" = 10' VERTICAL

MAINLINE
STA. 1012+50 TO STA. 1012+83

FILE NAME: J:\JOBS\KTC\MUHLENBERG_US62\SECTION\XSECTIONS-MAINLINE.DGN

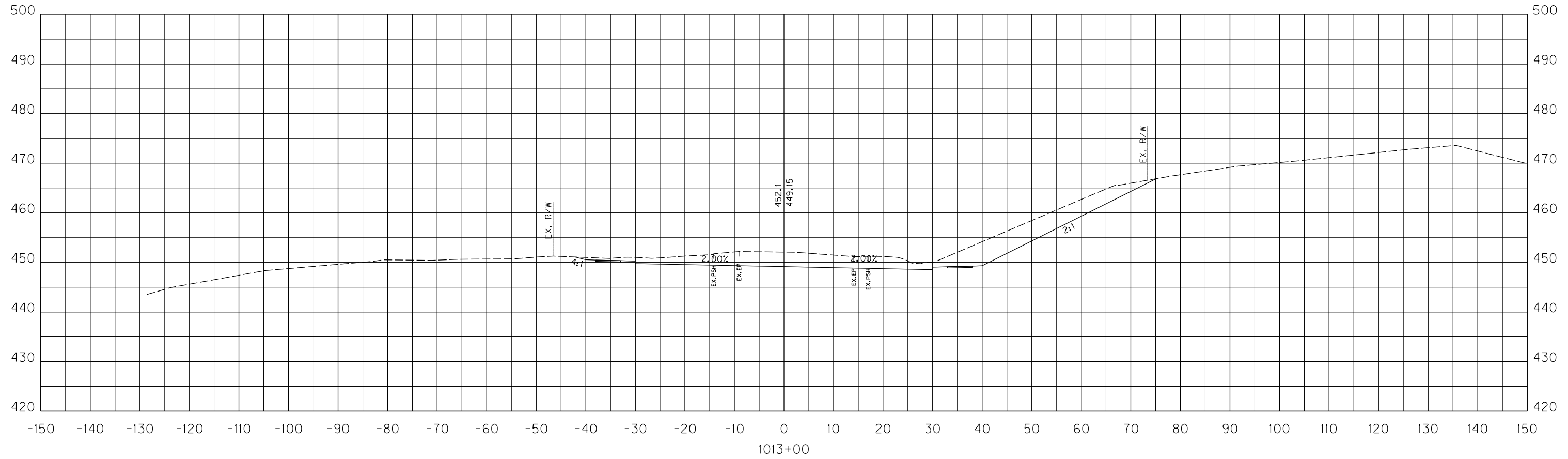
USER: jason
DATE PLOTTED: April 8, 2013

E-SHEET NAME: X01800XS

MicroStation v8.11.9.357

COUNTY OF	ITEM NO.	SHEET NO.
MUHLENBERG	2-8506.00	X19

FILE NAME: J:\JOBS\KTC\MUHLENBERG\J562\SECTION\XSECTIONS-MAINLINE.DGN
 USER: jason
 DATE PLOTTED: April 8, 2013
 E-SHEET NAME: X01900XS
 MicroStation v8.11.9.357

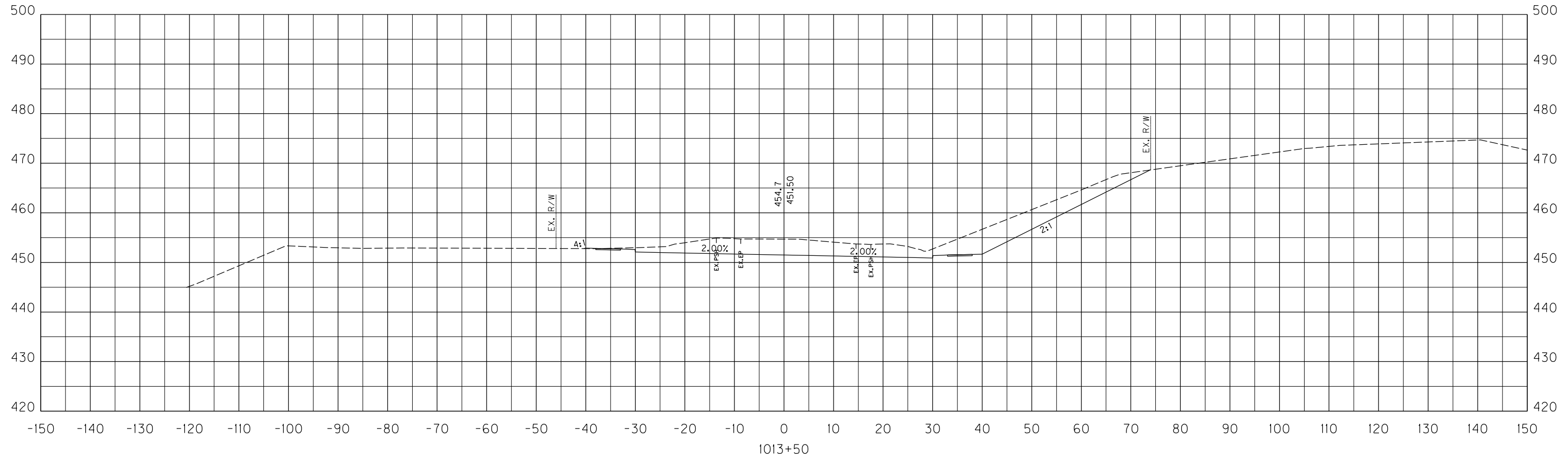
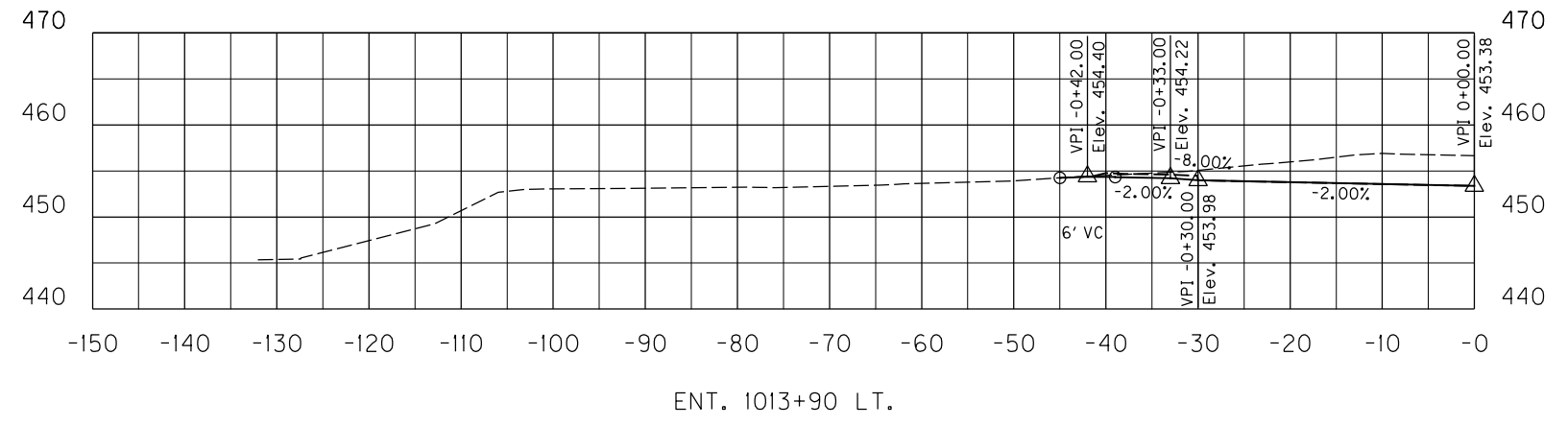


SCALE: 1" = 10' HORIZONTAL
 1" = 10' VERTICAL

MAINLINE
 STA. 1013+00 TO STA. 1013+00

COUNTY OF	ITEM NO.	SHEET NO.
MUHLENBERG	2-8506.00	X20

FILE NAME: J:\JOBS\KTC\MUHLENBERG\US62\SECTION\XSECTIONS-MAINLINE.DGN
 USER: jason
 DATE PLOTTED: April 8, 2013
 E-SHEET NAME: X02000XS
 MicroStation v8.11.9.357

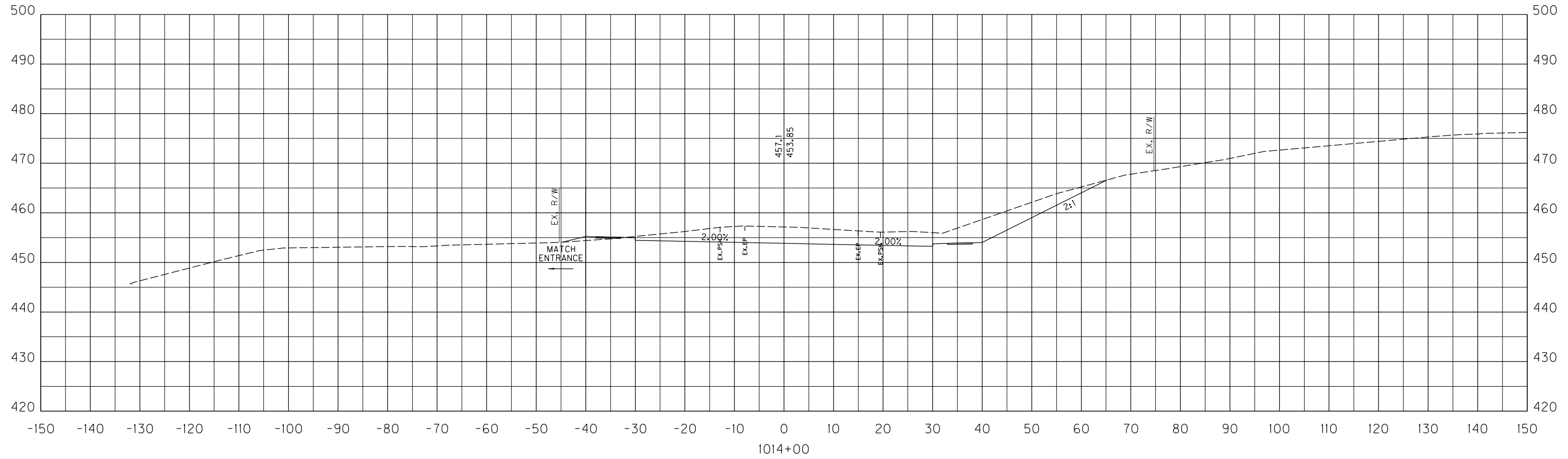


SCALE: 1" = 10' HORIZONTAL
1" = 10' VERTICAL

MAINLINE
STA. 1013+50 TO STA. 1013+90

COUNTY OF	ITEM NO.	SHEET NO.
MUHLENBERG	2-8506.00	X21

FILE NAME: J:\JOBS\KTC\MUHLENBERG\J562\SECTION\XSECTIONS-MAINLINE.DGN
 USER: jason
 DATE PLOTTED: April 8, 2013
 E-SHEET NAME: X02100XS
 MicroStation v8.11.9.357

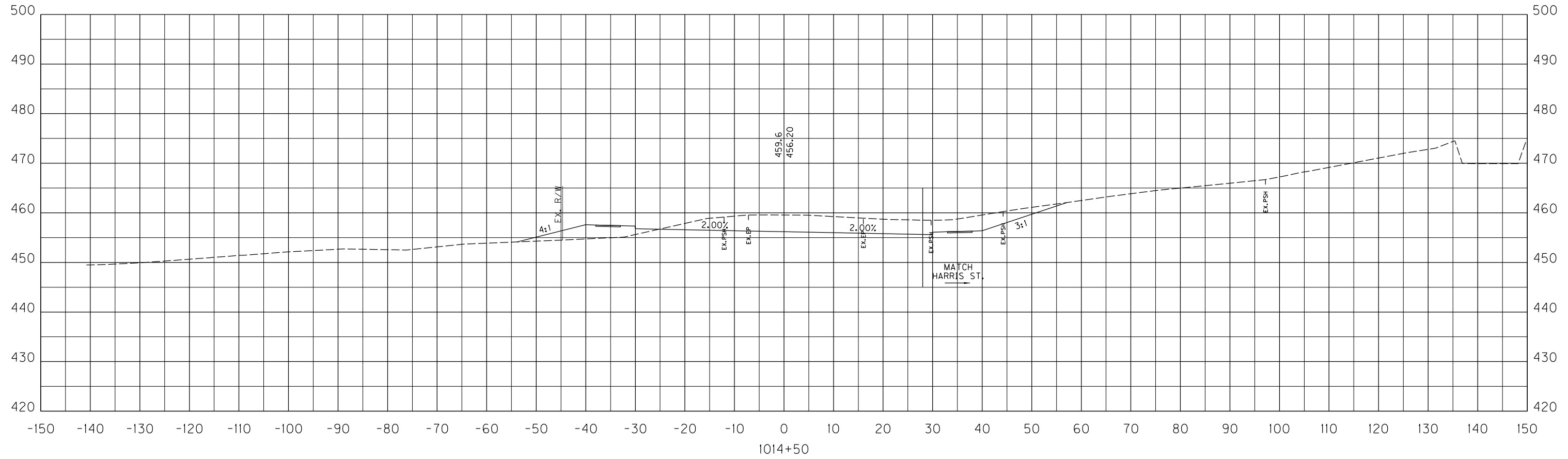


SCALE: 1" = 10' HORIZONTAL
 1" = 10' VERTICAL

MAINLINE
 STA. 1014+00 TO STA. 1014+00

COUNTY OF	ITEM NO.	SHEET NO.
MUHLENBERG	2-8506.00	X22

FILE NAME: J:\JOBS\KTC\MUHLENBERG\J562\SECTION\XSECTIONS-MAINLINE.DGN
 USER: jason
 DATE PLOTTED: April 8, 2013
 E-SHEET NAME: X02200XS
 MicroStation v8.11.9.357



SCALE: 1" = 10' HORIZONTAL
 1" = 10' VERTICAL

MAINLINE
 STA. 1014+50 TO STA. 1014+50

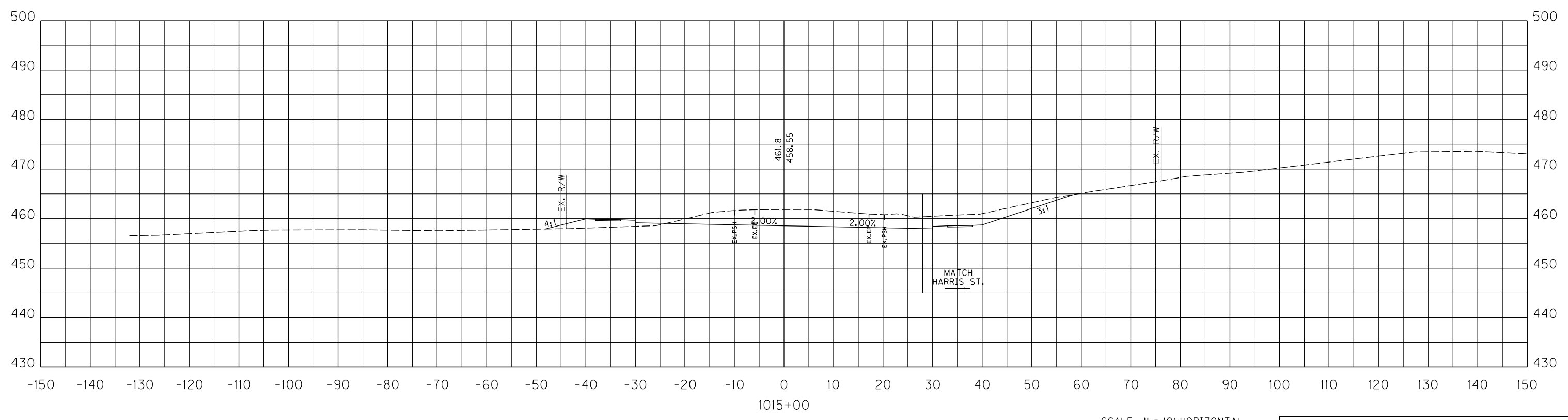
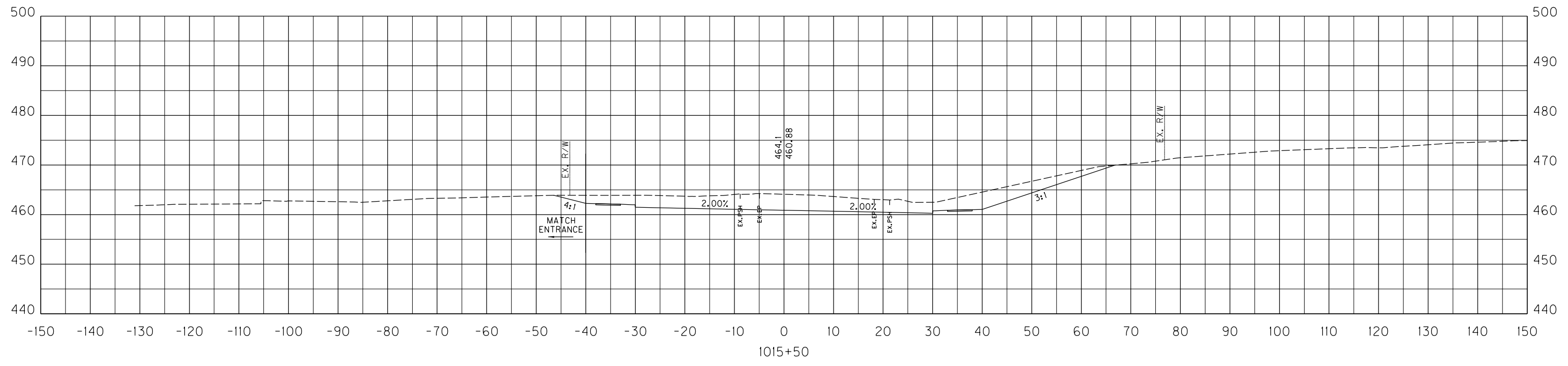
COUNTY OF	ITEM NO.	SHEET NO.
MUHLENBERG	2-8506.00	X23

FILE NAME: J:\JOBS\KTC_MUHLENBERG_US62\SECTION\XSECTIONS-MAINLINE.DGN

USER: jason
DATE PLOTTED: April 8, 2013

E-SHEET NAME: X02300XS

MicroStation v8.11.9.357

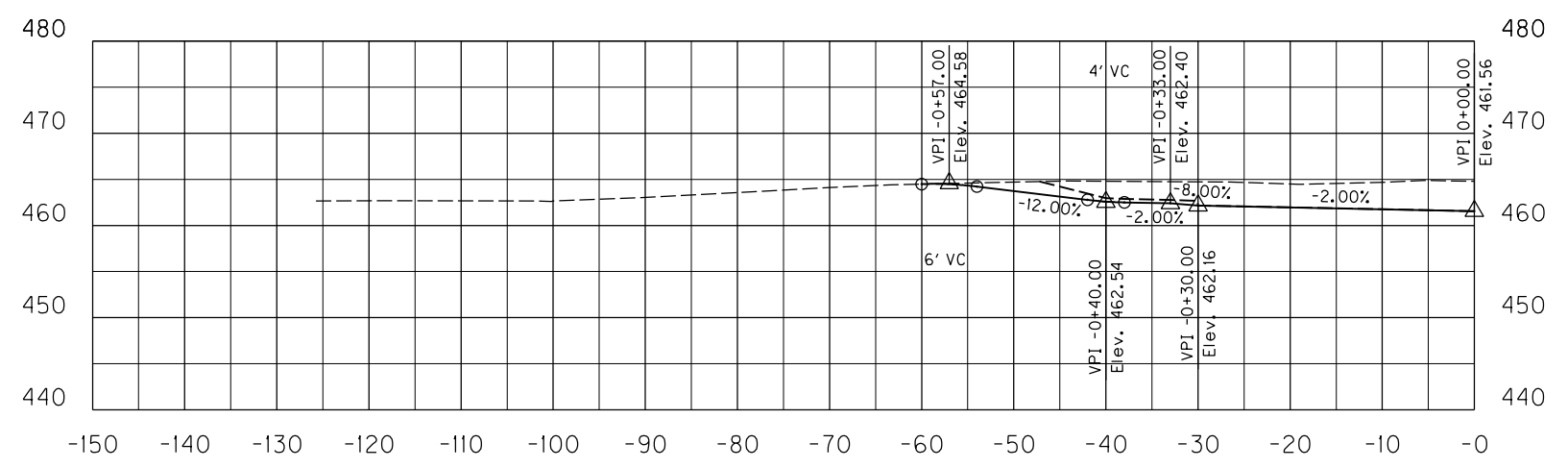
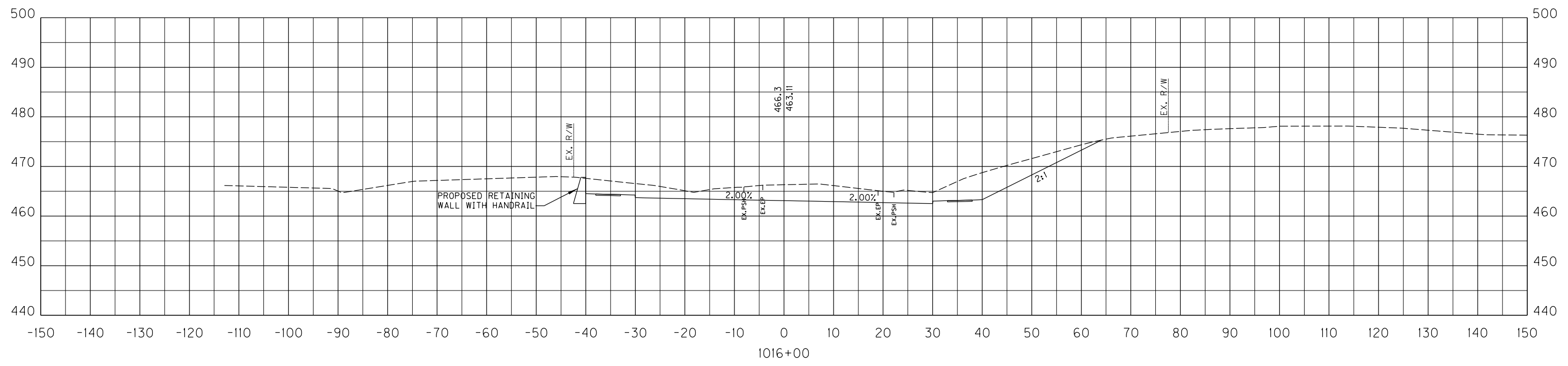


SCALE: 1" = 10' HORIZONTAL
1" = 10' VERTICAL

MAINLINE
STA.1015+00 TO STA.1015+50

COUNTY OF	ITEM NO.	SHEET NO.
MUHLENBERG	2-8506.00	X24

FILE NAME: J:\JOBS\KTC\MUHLENBERG\JOB2\SECTION\XSECTIONS-MAINLINE.DGN
 USER: jason
 DATE PLOTTED: April 8, 2013
 E-SHEET NAME: X02400XS
 MicroStation v8.11.9.357

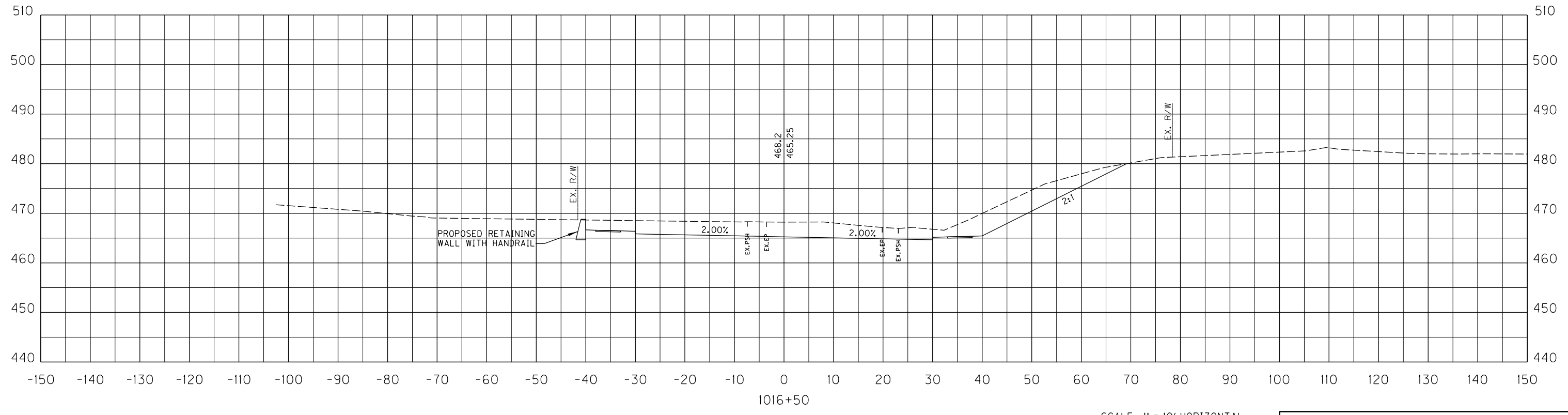
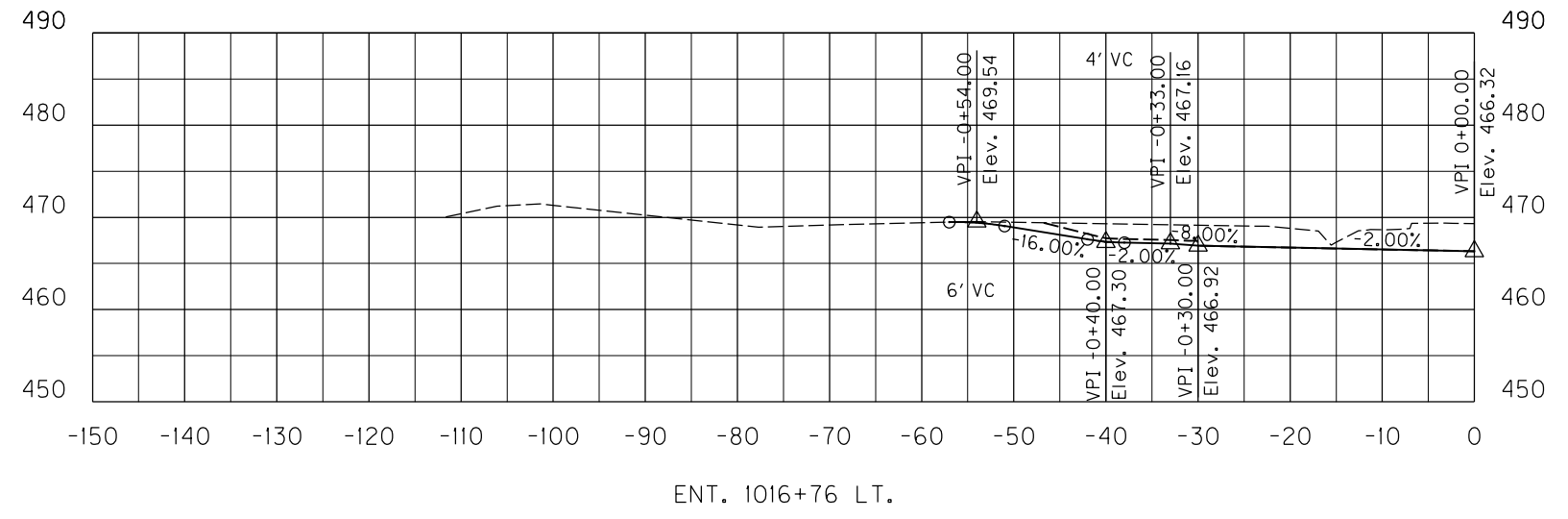


ENT. 1015+65 LT.

SCALE: 1" = 10' HORIZONTAL
1" = 10' VERTICAL

MAINLINE
 STA. 1015+65 TO STA. 1016+00

FILE NAME: J:\JOBS\KTC\MUHLENBERG_US62\SECTION\XSECTIONS-MAINLINE.DGN
 USER: jason
 DATE PLOTTED: April 8, 2013
 E-SHEET NAME: X02500XS
 MicroStation v8.11.9.357

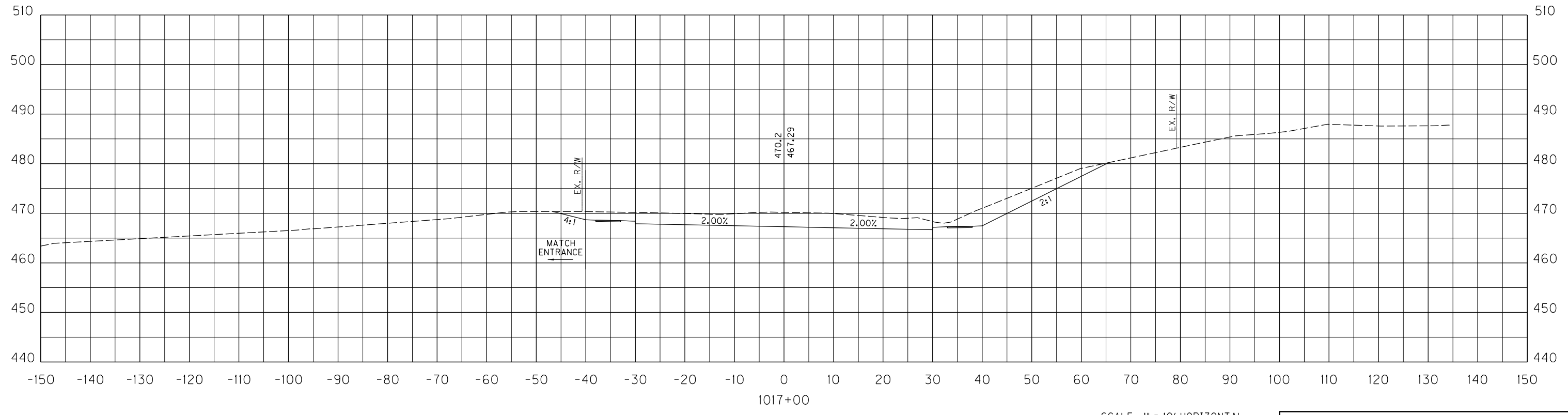
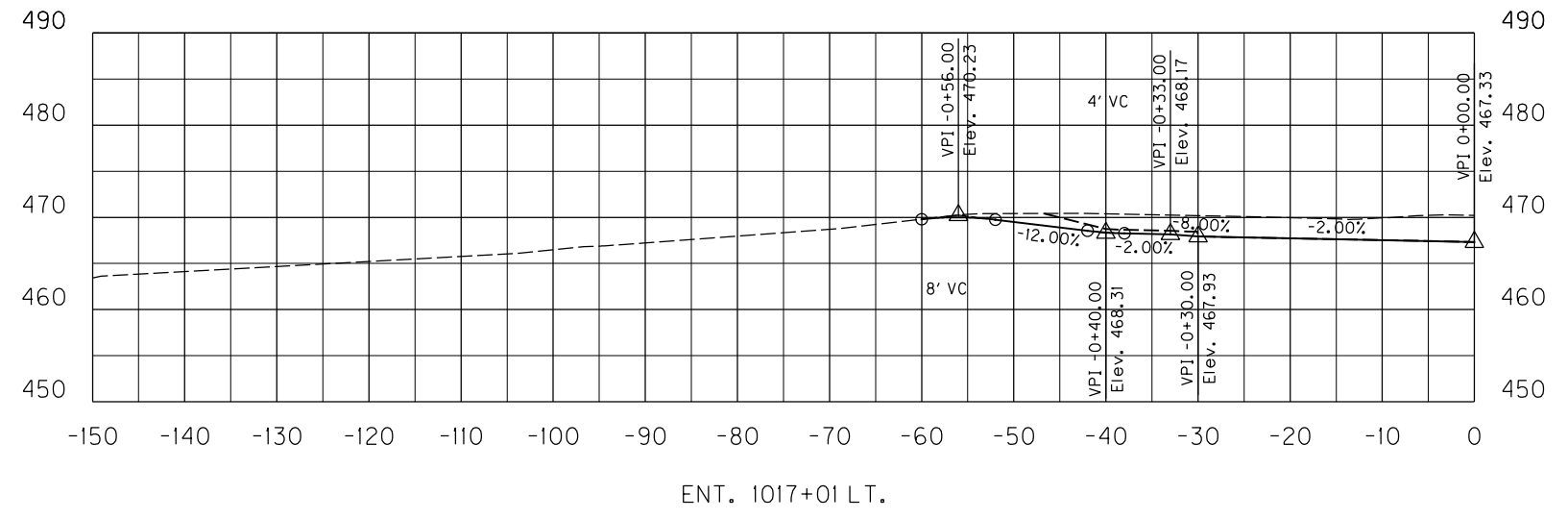


SCALE: 1" = 10' HORIZONTAL
 1" = 10' VERTICAL

MAINLINE
 STA. 1016+50 TO STA. 1016+76

COUNTY OF	ITEM NO.	SHEET NO.
MUHLENBERG	2-8506.00	X26

FILE NAME: J:\JOBS\KTC\MUHLENBERG_US62\SECTION\XSECTIONS-MAINLINE.DGN
 USER: jason
 DATE PLOTTED: April 8, 2013
 E-SHEET NAME: X02600XS
 MicroStation v8.11.9.357

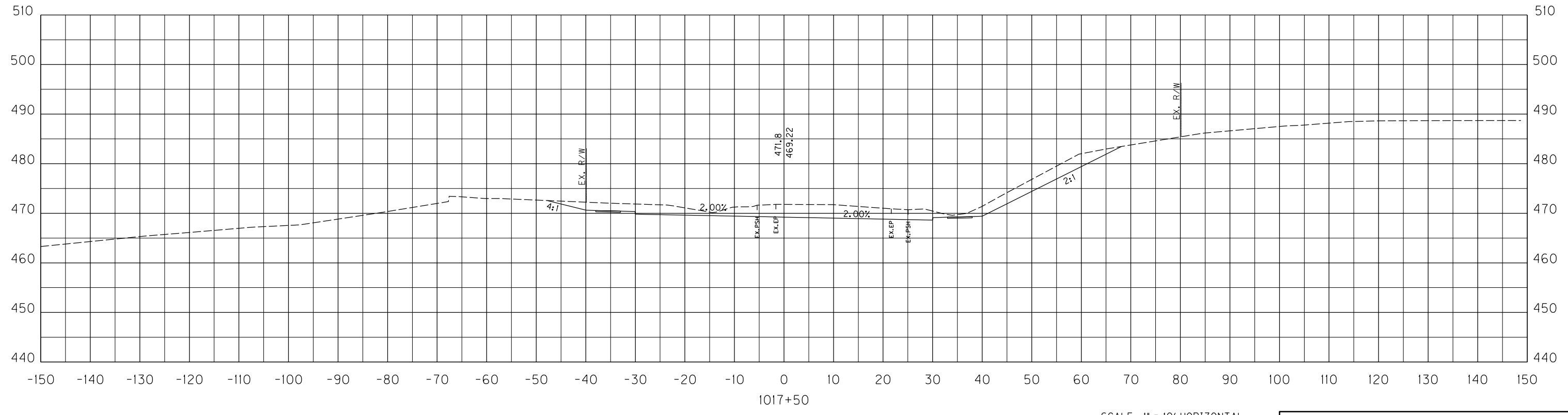


SCALE: 1" = 10' HORIZONTAL
1" = 10' VERTICAL

MAINLINE
STA. 1017+00 TO STA. 1017+01

COUNTY OF	ITEM NO.	SHEET NO.
MUHLENBERG	2-8506.00	X27

FILE NAME: J:\JOBS\KTC\MUHLENBERG\J562\SECTION\XSECTIONS-MAINLINE.DGN
 USER: jason
 DATE PLOTTED: April 8, 2013
 E-SHEET NAME: X02700XS
 MicroStation v8.11.9.357

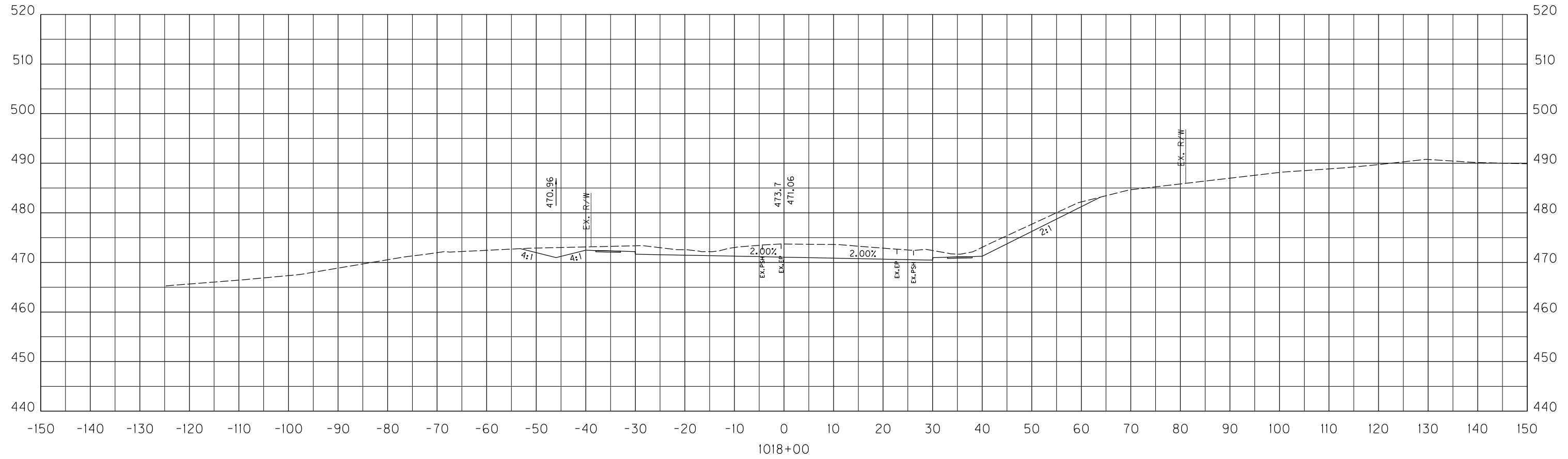


SCALE: 1" = 10' HORIZONTAL
 1" = 10' VERTICAL

MAINLINE
 STA.1017+01 TO STA.1017+50

COUNTY OF	ITEM NO.	SHEET NO.
MUHLENBERG	2-8506.00	X28

MicroStation v8.11.9.357 E-SHEET NAME: X02800XS USER: jason DATE PLOTTED: April 8, 2013 FILE NAME: J:\JOBS\KTC\MUHLENBERG\J562\SECTION\XSECTIONS-MAINLINE.DGN

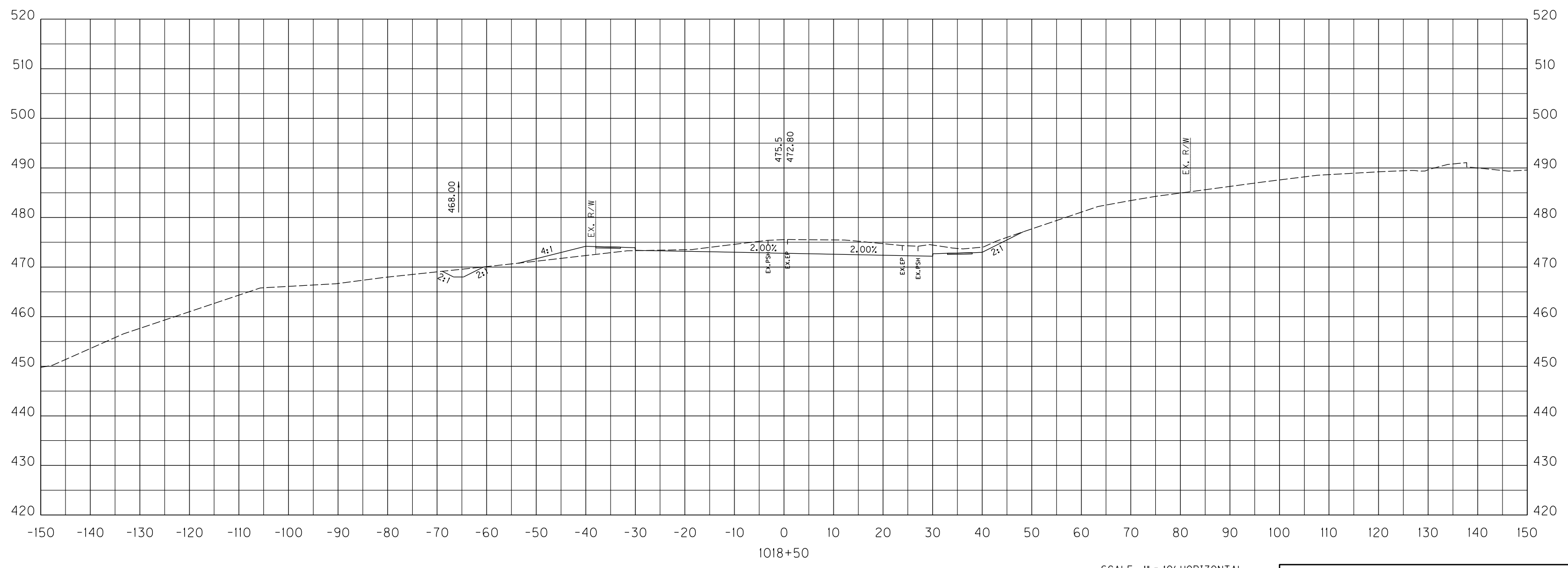


SCALE: 1" = 10' HORIZONTAL
1" = 10' VERTICAL

MAINLINE
STA. 1018+00 TO STA. 1018+00

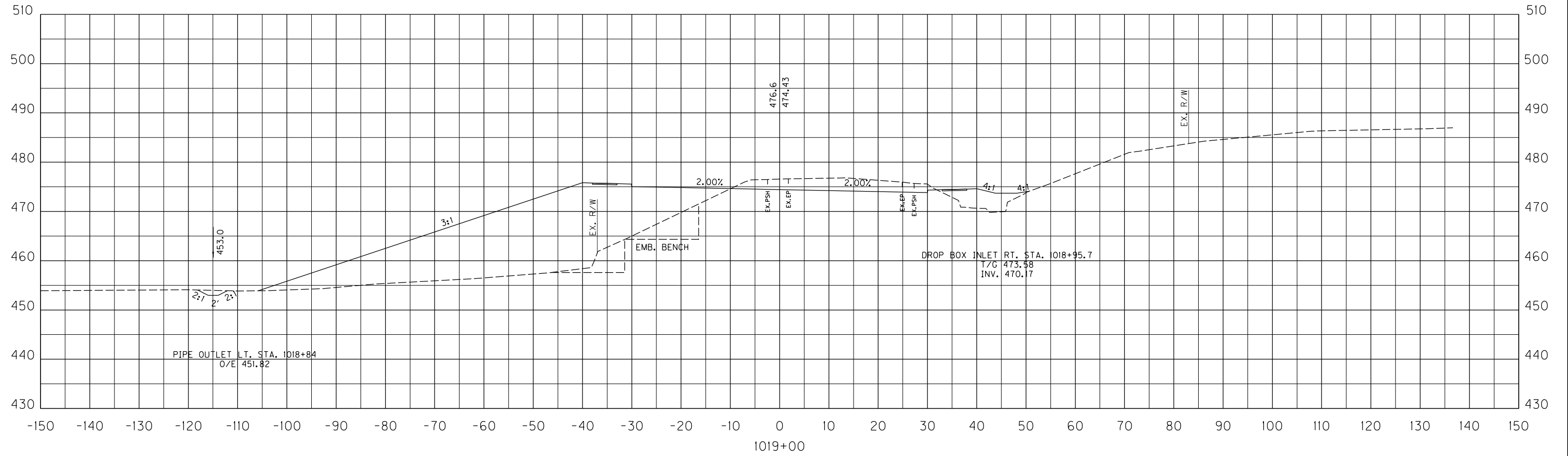
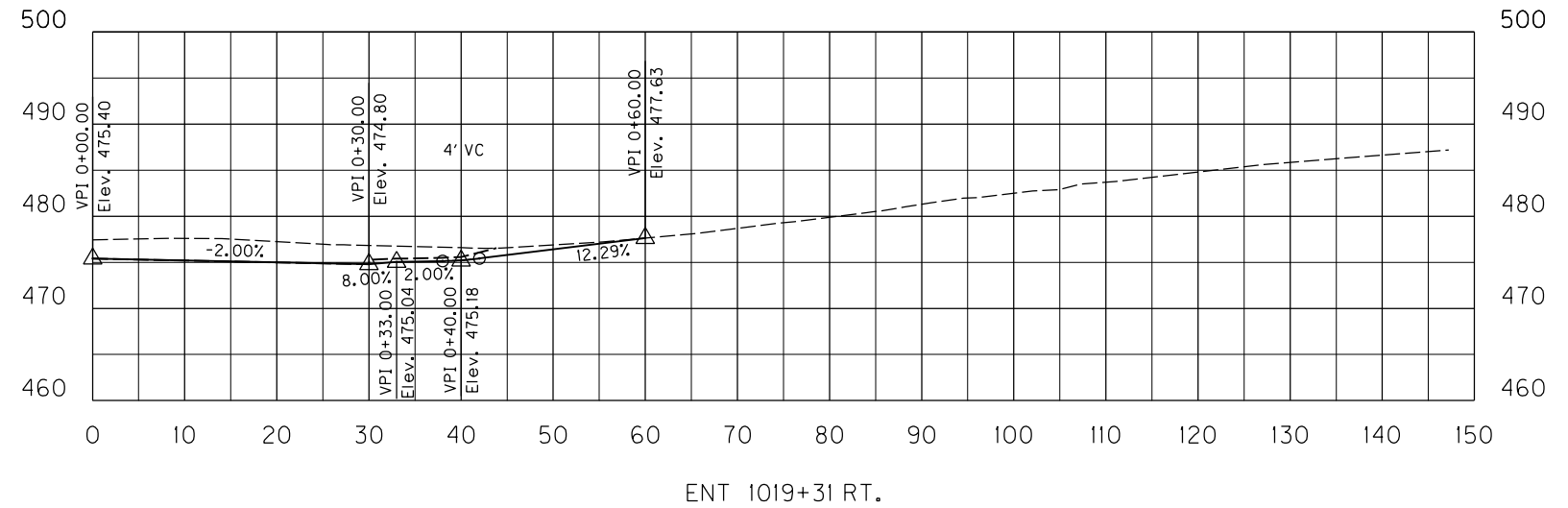
COUNTY OF	ITEM NO.	SHEET NO.
MUHLENBERG	2-8506.00	X29

FILE NAME: J:\JOBS\KTC\MUHLENBERG\JOB2\SECTION\SECTIONS-MAINLINE.DGN
 USER: jason
 DATE PLOTTED: April 8, 2013
 E-SHEET NAME: X02900XS
 MicroStation v8.11.9.357



SCALE: 1" = 10' HORIZONTAL
1" = 10' VERTICAL

MAINLINE
STA. 1018+50 TO STA. 1018+50

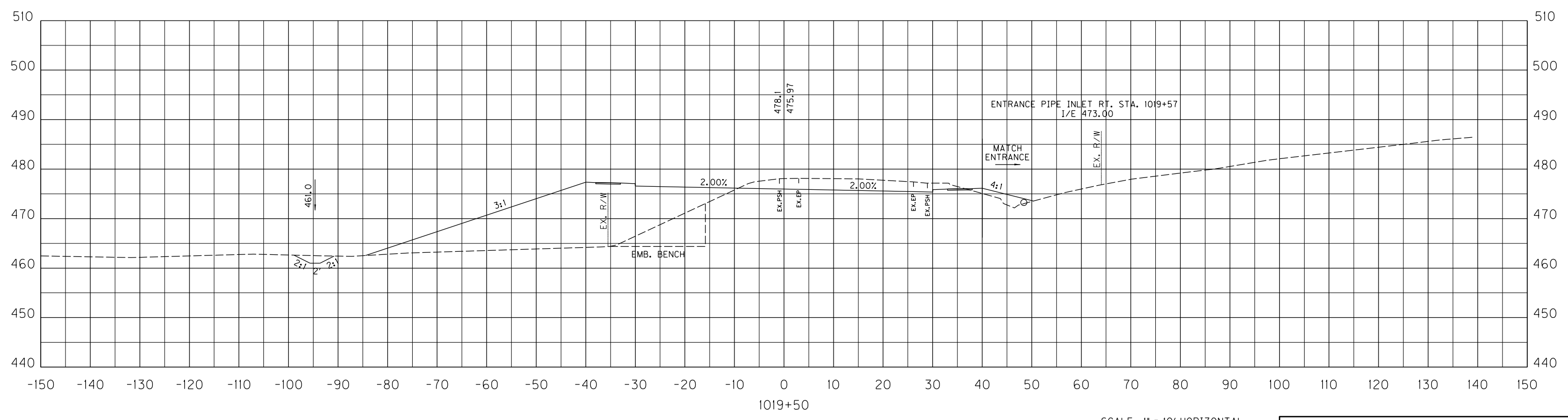
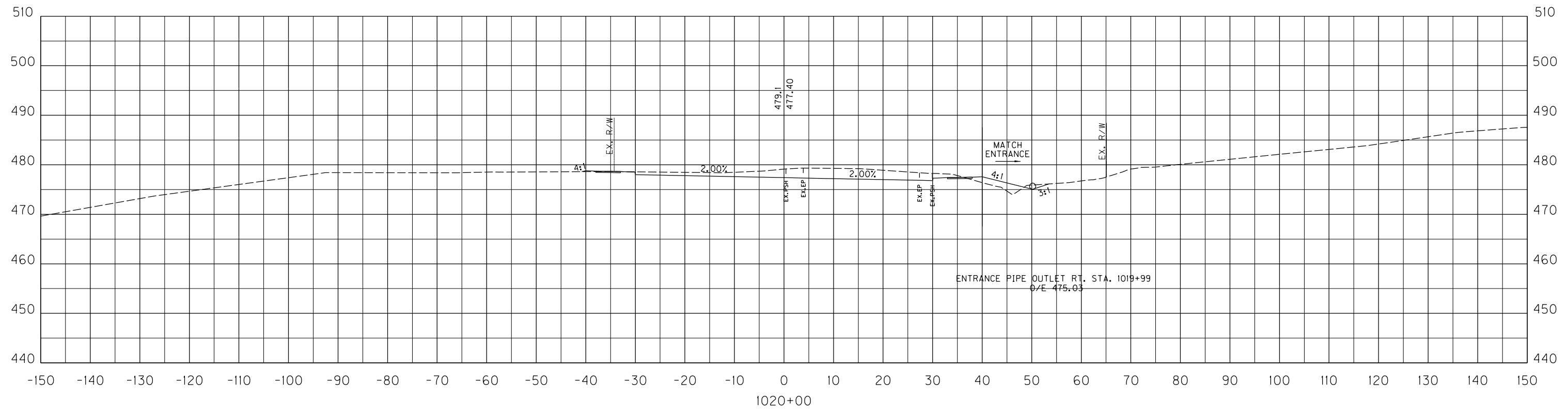


SCALE: 1" = 10' HORIZONTAL
1" = 10' VERTICAL

MAINLINE
STA. 1019+00 TO STA. 1019+31

FILE NAME: J:\JOBS\KTC\MUHLENBERG_US62\SECTION\XSECTIONS-MAINLINE.DGN
 USER: jason
 DATE PLOTTED: April 8, 2013
 E-SHEET NAME: X03000XS
 MicroStation v8.11.9.357

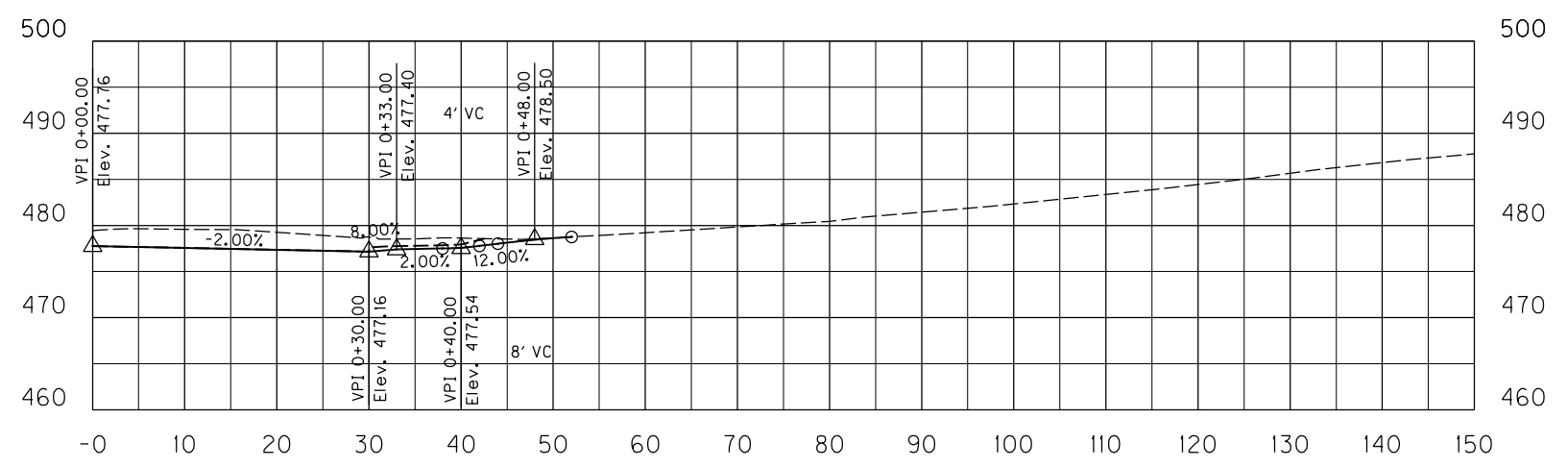
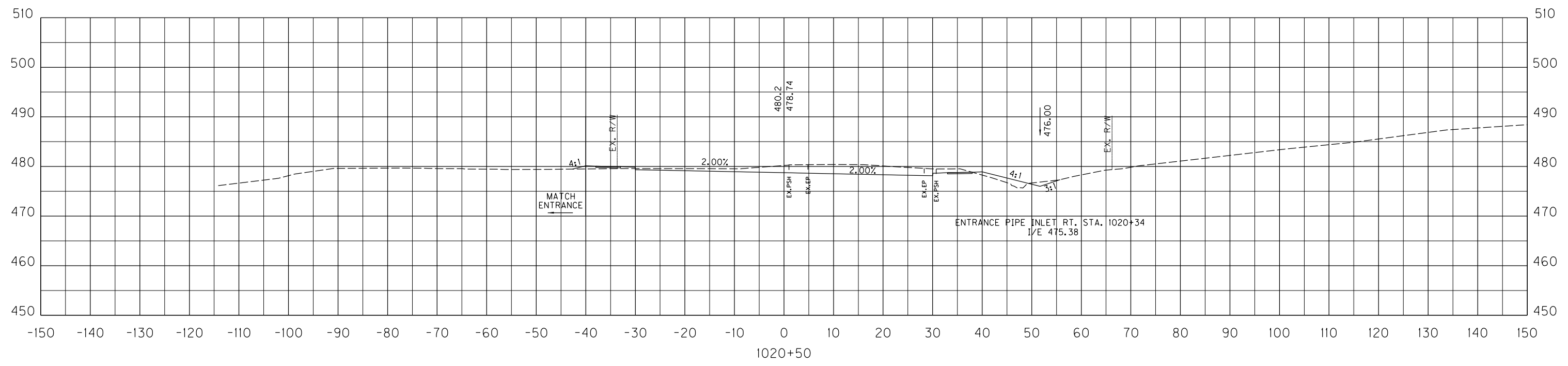
FILE NAME: J:\JOBS\KTC\MUHLENBERG\US62\SECTION\XSECTIONS-MAINLINE.DGN
 USER: jason
 DATE PLOTTED: April 8, 2013
 E-SHEET NAME: X03100XS
 MicroStation v8.11.9.357



SCALE: 1" = 10' HORIZONTAL
1" = 10' VERTICAL

MAINLINE
STA. 1019+50 TO STA. 1020+00

FILE NAME: J:\JOBS\KTC\MUHLENBERG\JOB2\SECTION\XSECTIONS-MAINLINE.DGN
 USER: jason
 DATE PLOTTED: April 8, 2013
 E-SHEET NAME: X03200XS
 MicroStation v8.11.9.357



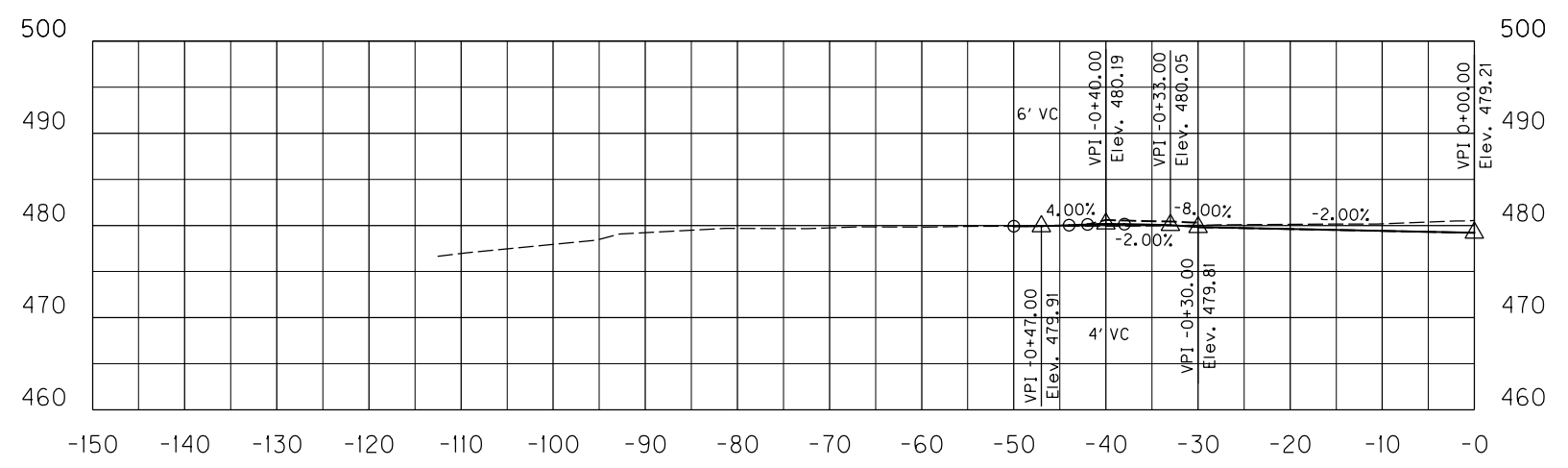
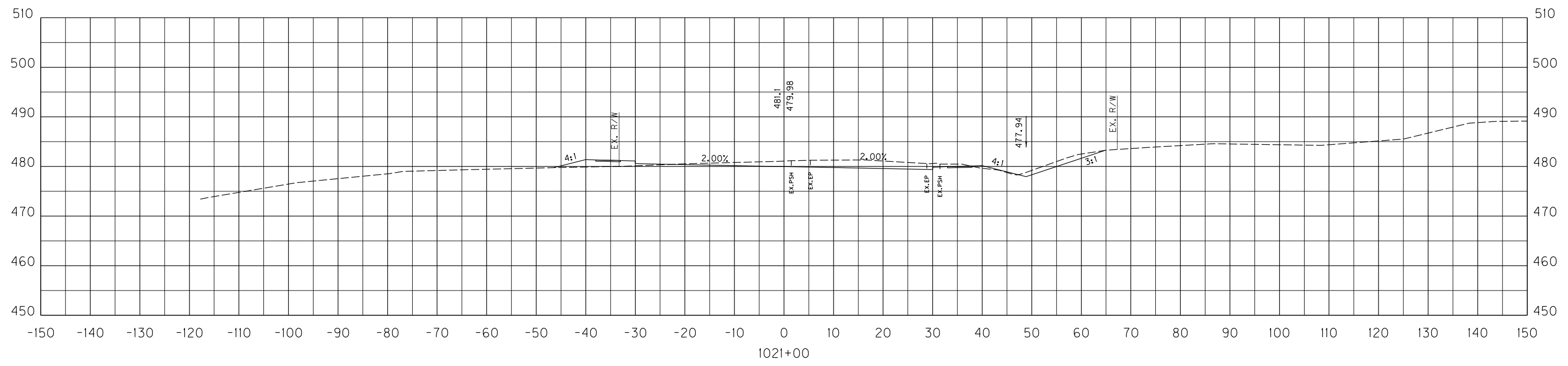
ENT 1020+13 RT.

SCALE: 1" = 10' HORIZONTAL
 1" = 10' VERTICAL

MAINLINE
 STA. 1020+13 TO STA. 1020+50

COUNTY OF	ITEM NO.	SHEET NO.
MUHENBERG	2-8506.00	X33

FILE NAME: J:\JOBS\KTC\MUHENBERG_US62\SECTION\XSECTIONS-MAINLINE.DGN
 USER: jason
 DATE PLOTTED: April 8, 2013
 E-SHEET NAME: X03300XS
 MicroStation v8.11.9.357



ENT. 1020+68.50 LT.

SCALE: 1" = 10' HORIZONTAL
1" = 10' VERTICAL

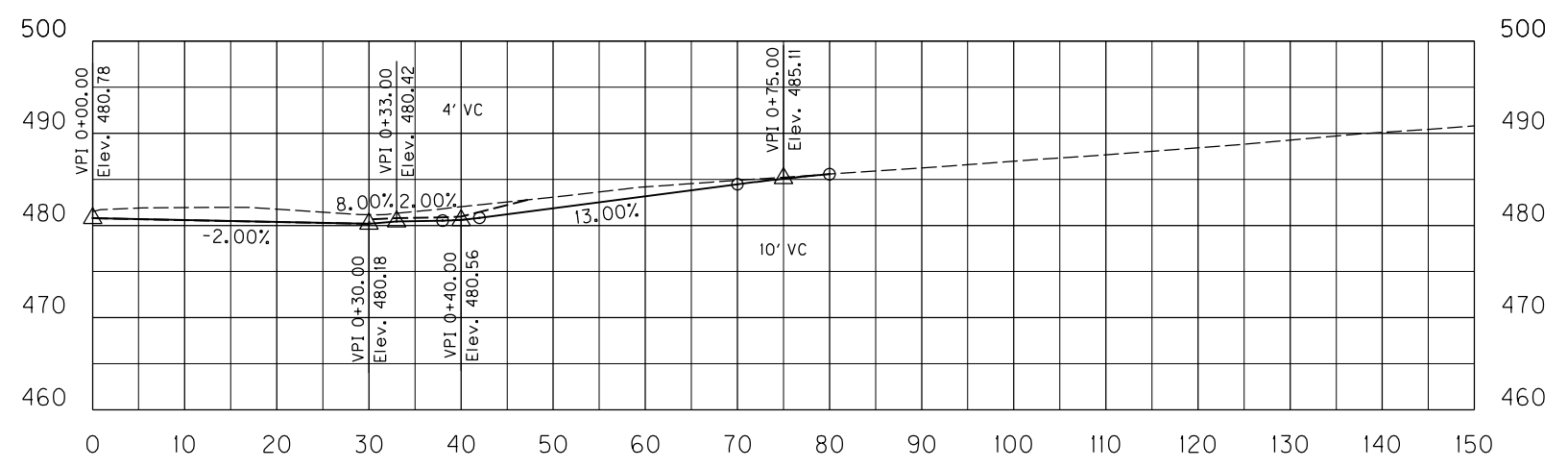
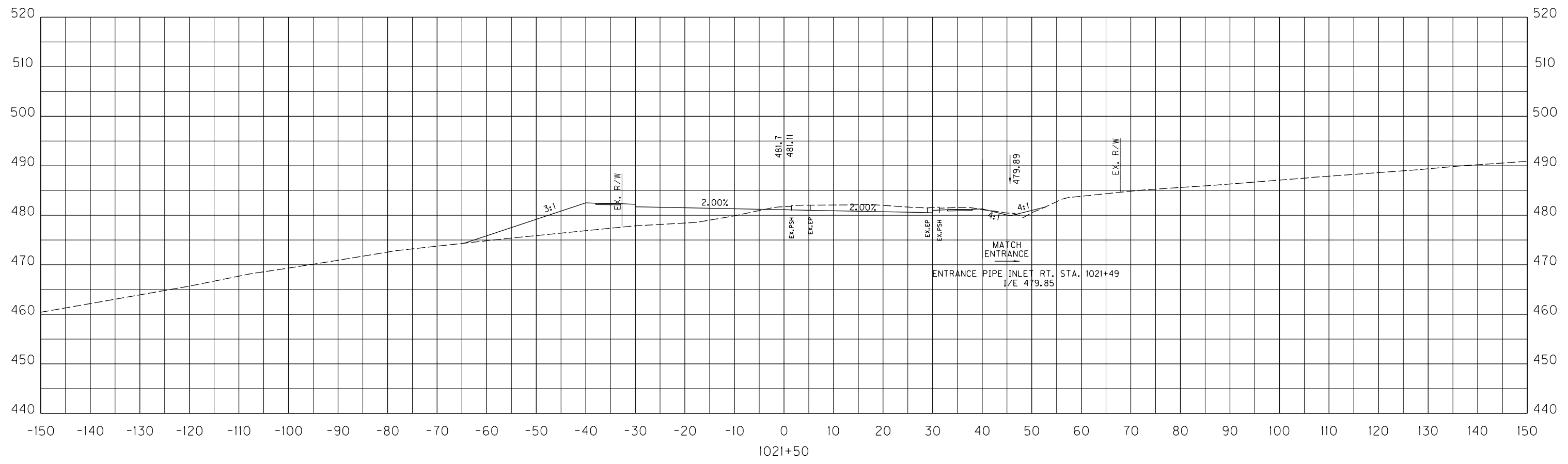
MAINLINE
STA. 1020+68 TO STA. 1021+00

FILE NAME: J:\JOBS\KTC\MUHLENBERG_US62\SECTION\XSECTIONS-MAINLINE.DGN

USER: jason
DATE PLOTTED: April 8, 2013

E-SHEET NAME: X03400XS

MicroStation v8.11.9.357

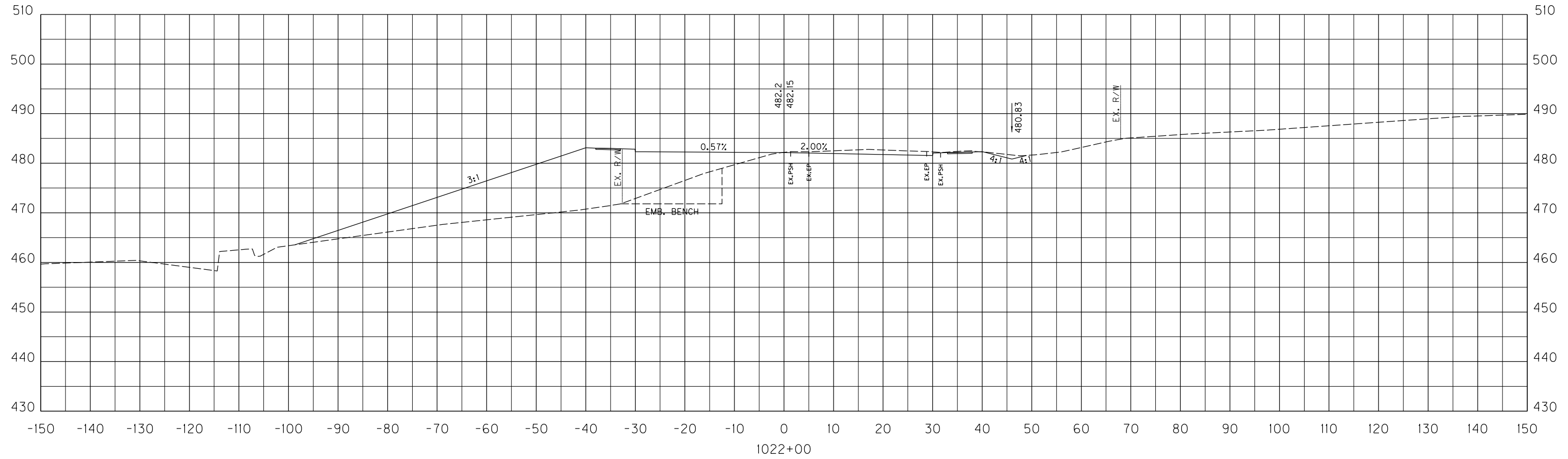
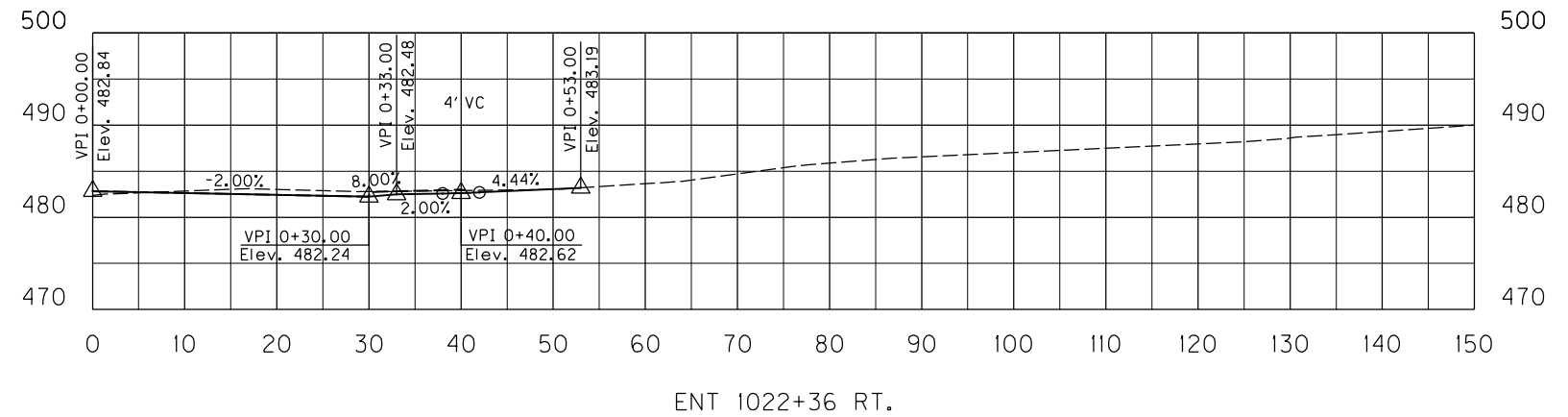


ENT 1021+35 RT.

SCALE: 1" = 10' HORIZONTAL
1" = 10' VERTICAL

MAINLINE
STA. 1021+35 TO STA. 1021+50

FILE NAME: J:\JOBS\KTC\MUHLENBERG_US62\SECTION\XSECTIONS-MAINLINE.DGN
 USER: jason
 DATE PLOTTED: April 8, 2013
 E-SHEET NAME: X03500XS
 MicroStation v8.11.9.357

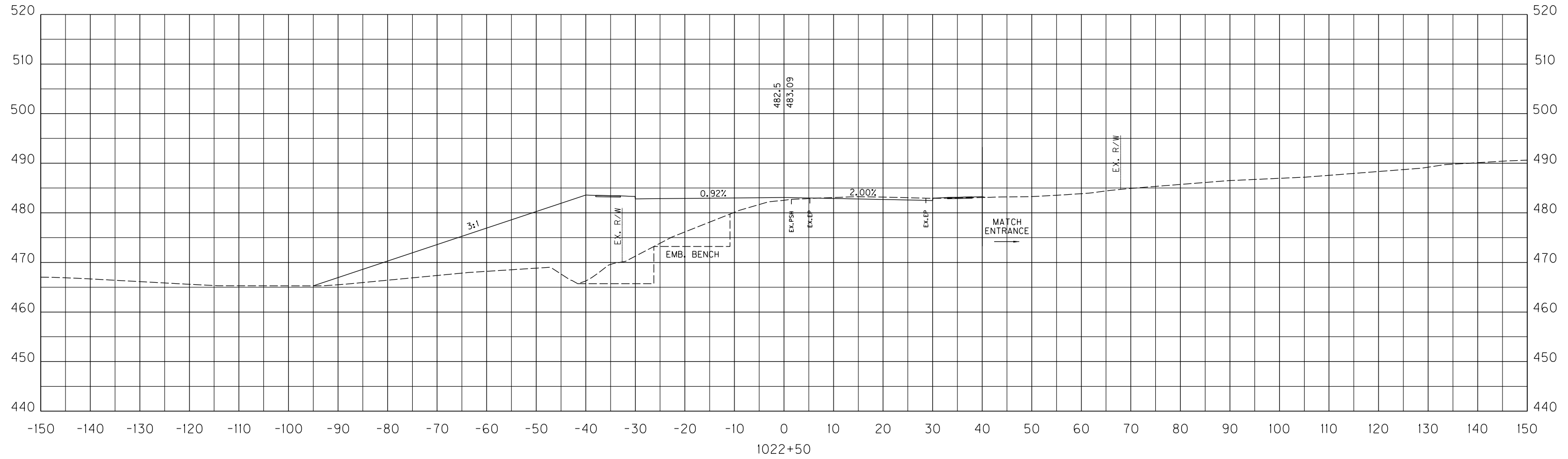


SCALE: 1" = 10' HORIZONTAL
1" = 10' VERTICAL

MAINLINE
STA. 1022+00 TO STA. 1022+36

COUNTY OF	ITEM NO.	SHEET NO.
MUHLENBERG	2-8506.00	X36

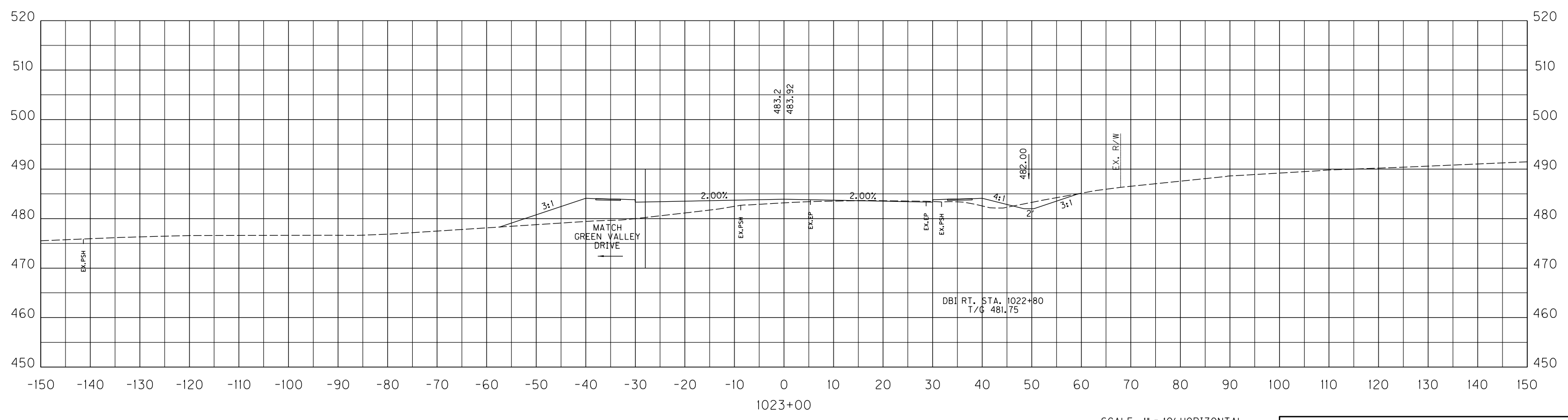
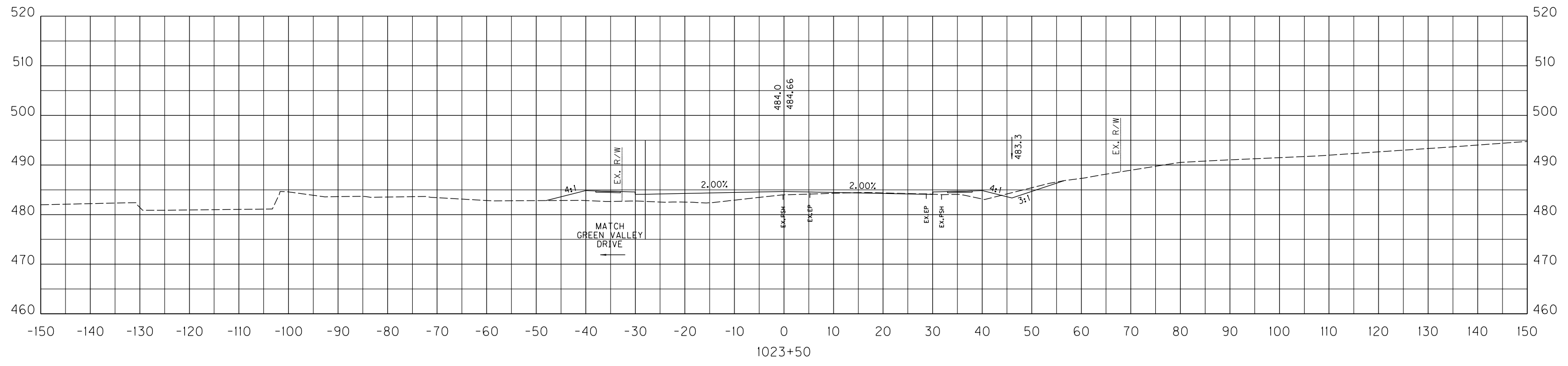
FILE NAME: J:\JOBS\KTC\MUHLENBERG\J562\SECTION\SECTIONS-MAINLINE.DGN
 USER: jason
 DATE PLOTTED: April 8, 2013
 E-SHEET NAME: X03600XS
 MicroStation v8.11.9.357



SCALE: 1" = 10' HORIZONTAL
 1" = 10' VERTICAL

MAINLINE
 STA. 1022+50 TO STA. 1022+150

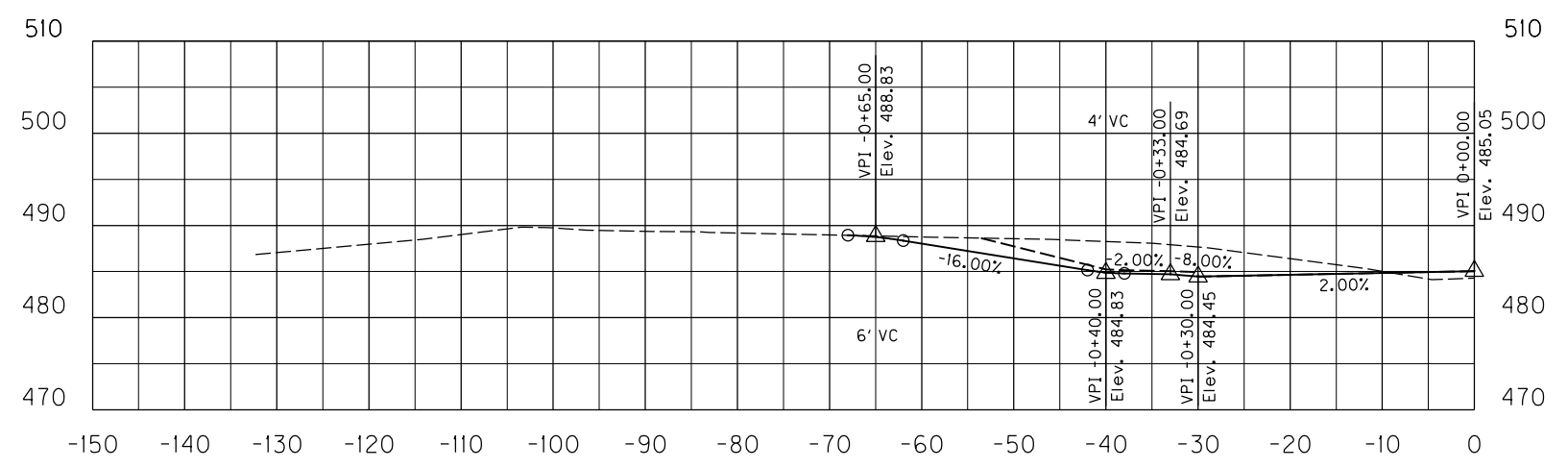
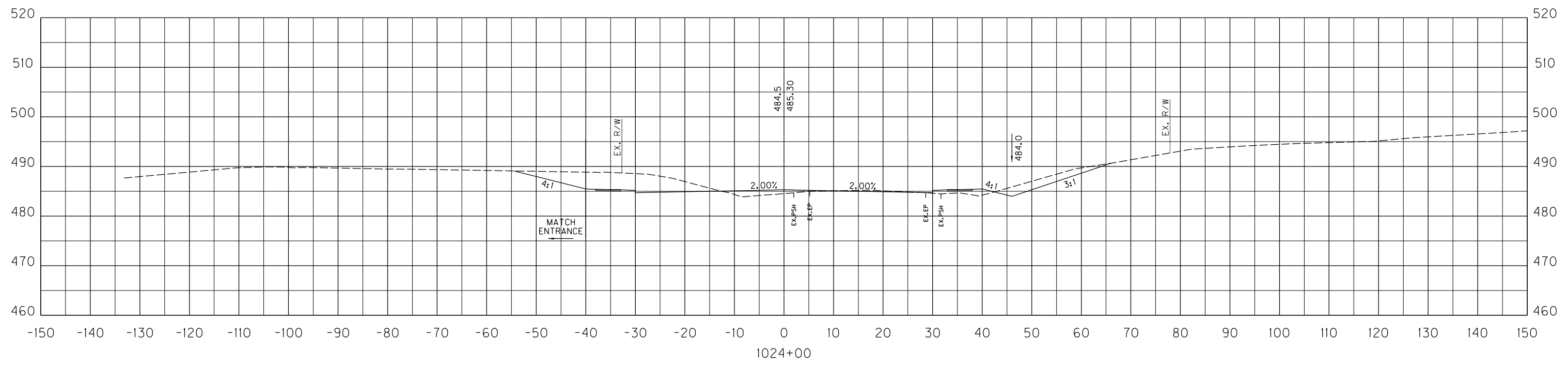
FILE NAME: J:\JOBS\KTC_MUHLENBERG_US62\SECTION\XSECTIONS-MAINLINE.DGN
 USER: jason
 DATE PLOTTED: April 8, 2013
 E-SHEET NAME: X03700XS
 MicroStation v8.11.9.357



SCALE: 1" = 10' HORIZONTAL
 1" = 10' VERTICAL

MAINLINE
 STA. 1023+00 TO STA. 1023+50

FILE NAME: J:\JOBS\KTC\MUHLENBERG\JOB2\SECTION\XSECTIONS-MAINLINE.DGN
 USER: jason
 DATE PLOTTED: April 8, 2013
 E-SHEET NAME: X03800XS
 MicroStation v8.11.9.357



ENT. 1023+80 LT.

SCALE: 1" = 10' HORIZONTAL
1" = 10' VERTICAL

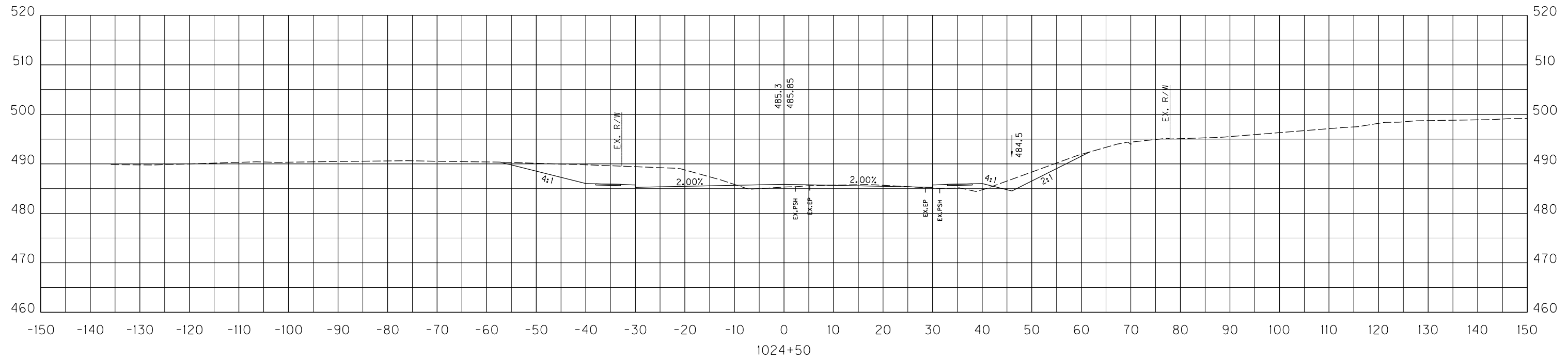
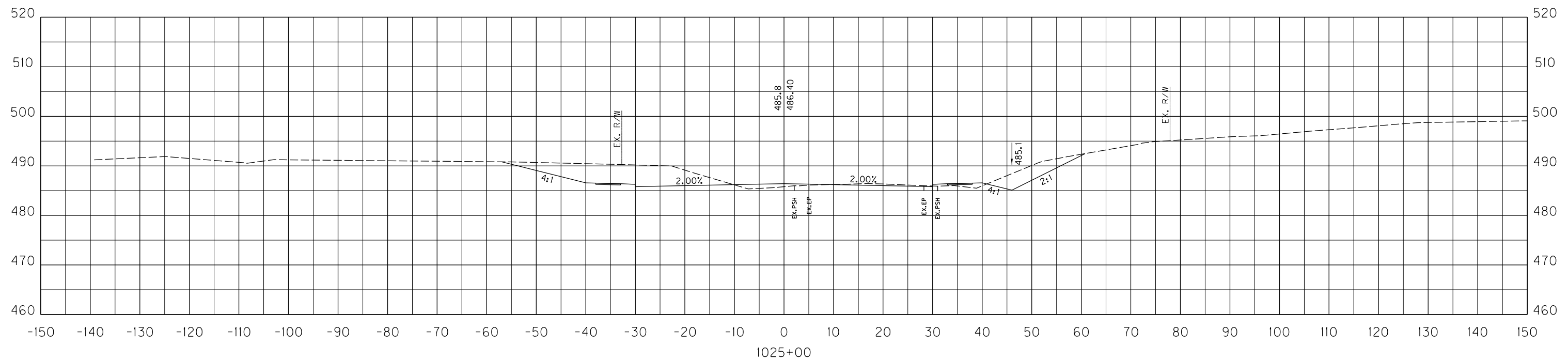
MAINLINE
STA. 1023+80 TO STA. 1024+00

FILE NAME: J:\JOBS\KTC\MUHLENBERG_US62\SECTION\XSECTIONS-MAINLINE.DGN

USER: jason
DATE PLOTTED: April 8, 2013

E-SHEET NAME: X03900XS

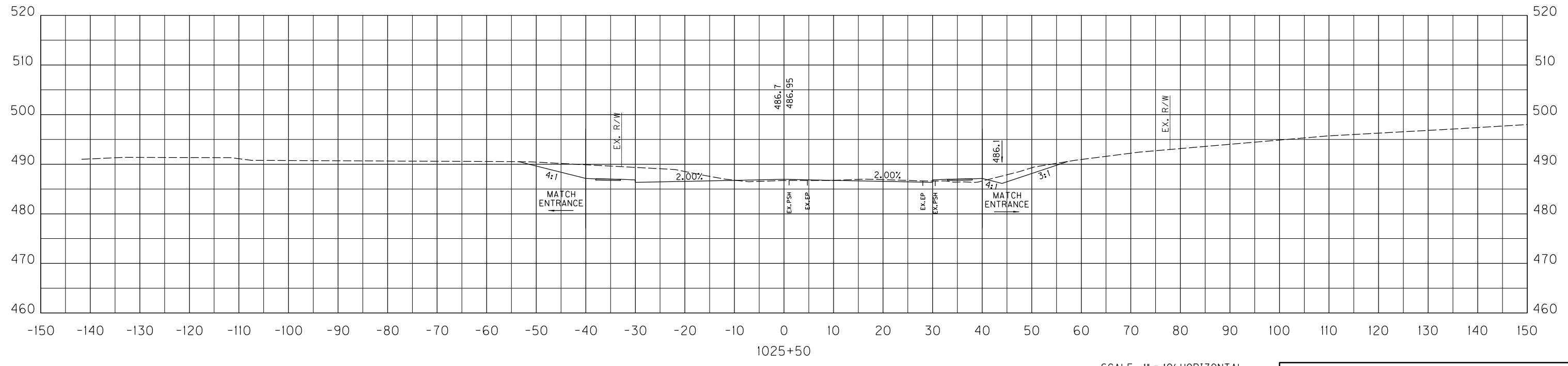
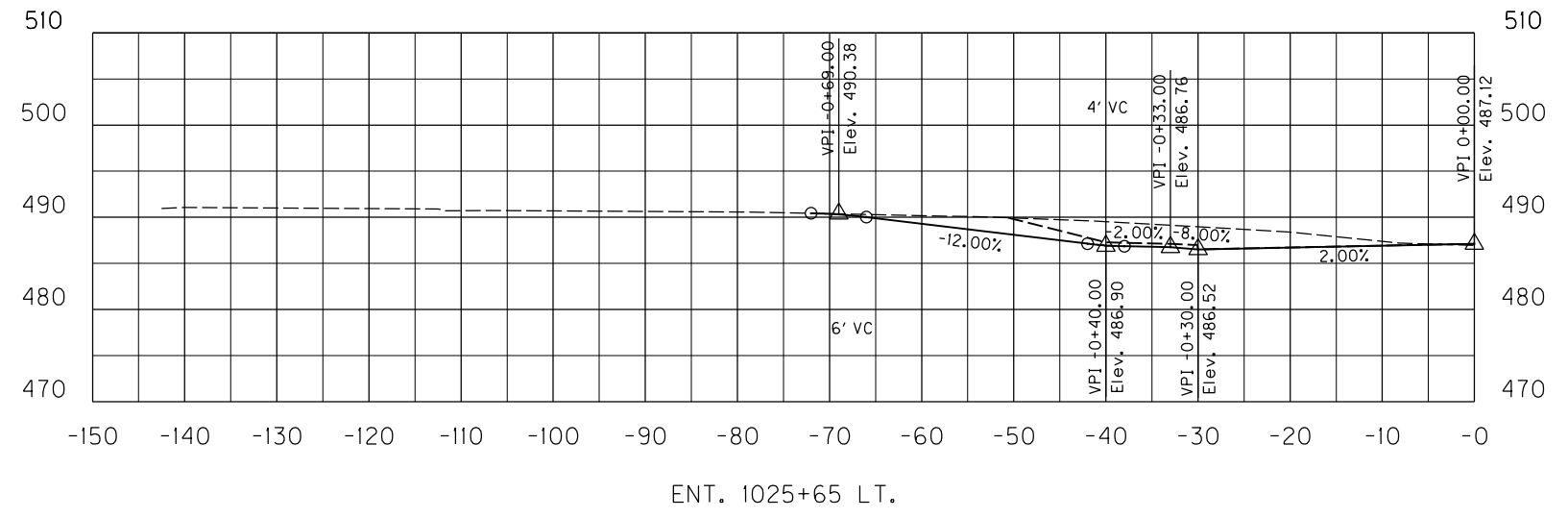
MicroStation v8.11.9.357



SCALE: 1" = 10' HORIZONTAL
1" = 10' VERTICAL

MAINLINE
STA. 1024+50 TO STA. 1025+00

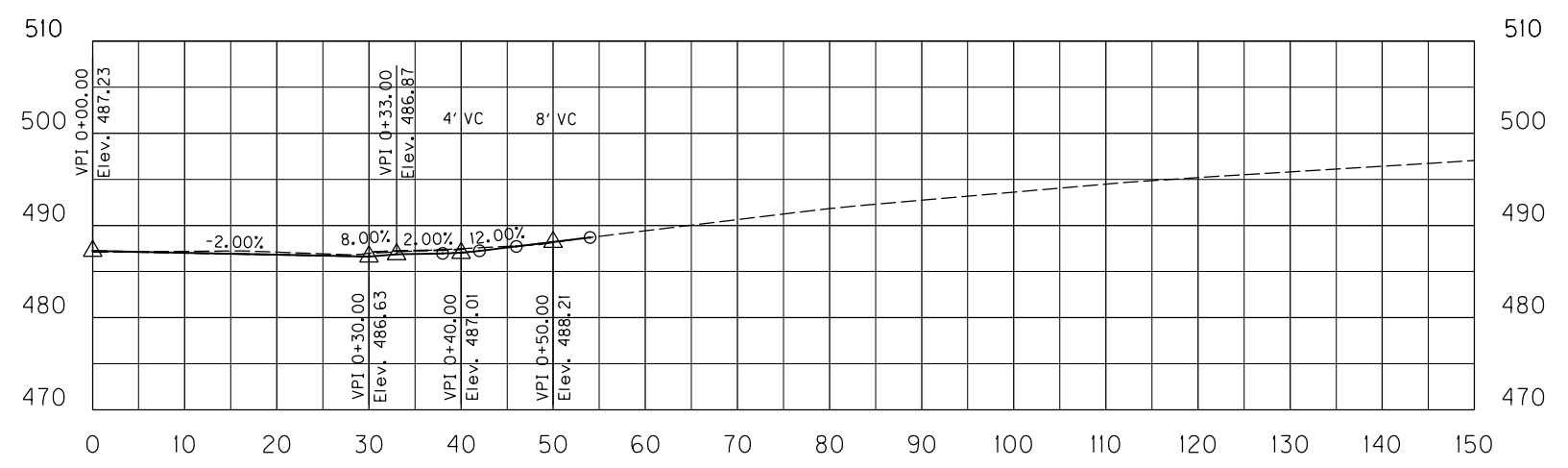
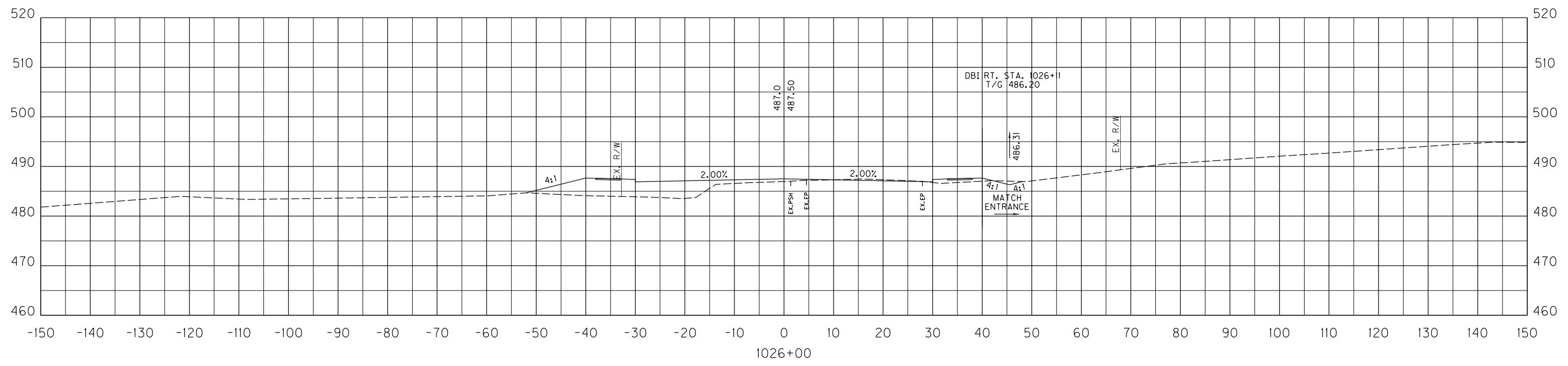
FILE NAME: J:\JOBS\KTC\MUHLENBERG\J562\SECTION\XSECTIONS-MAINLINE.DGN
 USER: jason
 DATE PLOTTED: April 8, 2013
 E-SHEET NAME: X04000X
 MicroStation v8.11.9.357



SCALE: 1" = 10' HORIZONTAL
 1" = 10' VERTICAL

MAINLINE
 STA. 1025+50 TO STA. 1025+65

FILE NAME: J:\JOBS\KTC\MUHLENBERG\US62\SECTION\XSECTIONS-MAINLINE.DGN
 USER: foson
 DATE PLOTTED: April 8, 2013
 E-SHEET NAME: X04100XS
 MicroStation v8.11.9.357

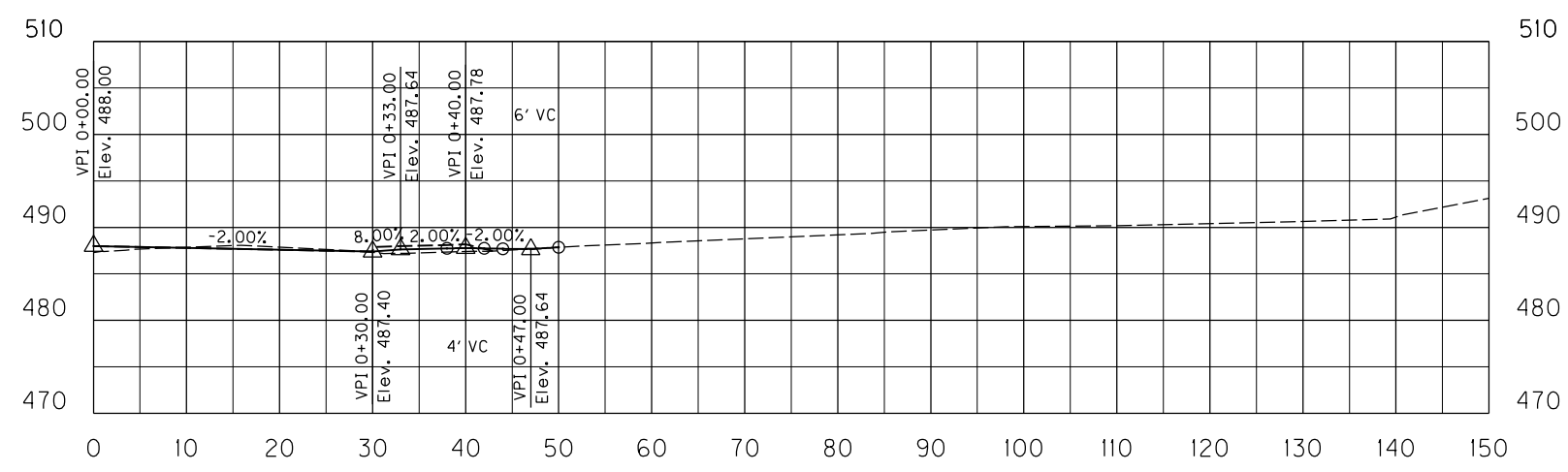
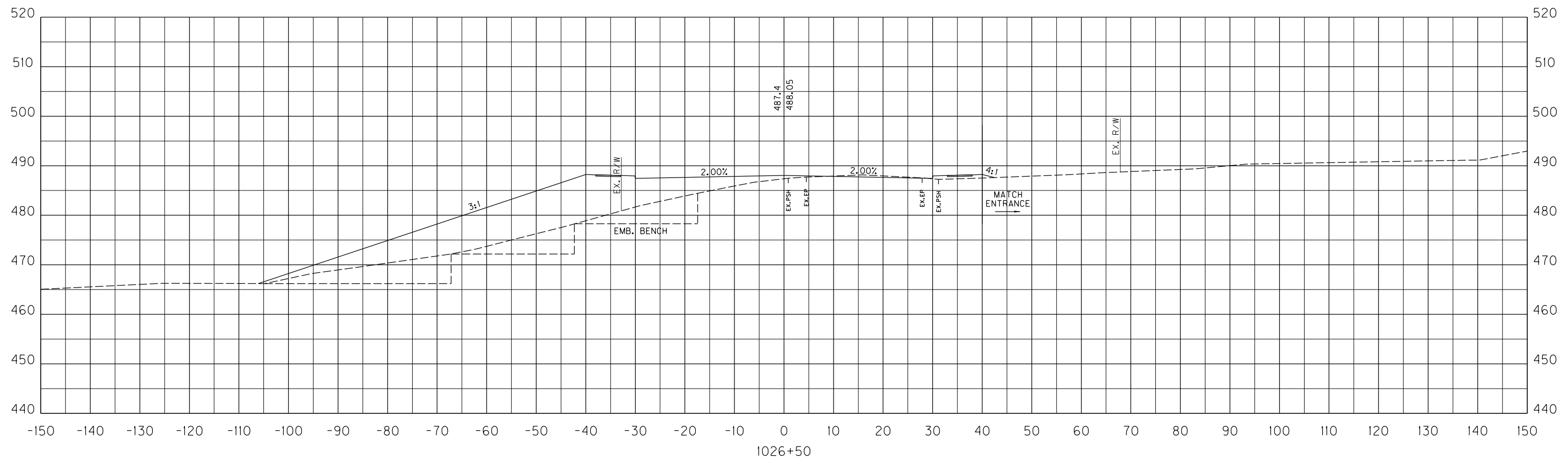


ENT 1025+75 RT.

SCALE: 1" = 10' HORIZONTAL
 1" = 10' VERTICAL

MAINLINE
 STA. 1025+75 TO STA. 1026+00

FILE NAME: J:\JOBS\KTC\MUHLENBERG\J562\SECTION\XSECTIONS-MAINLINE.DGN
 USER: jason
 DATE PLOTTED: April 8, 2013
 E-SHEET NAME: X04200XS
 MicroStation v8.11.9.357

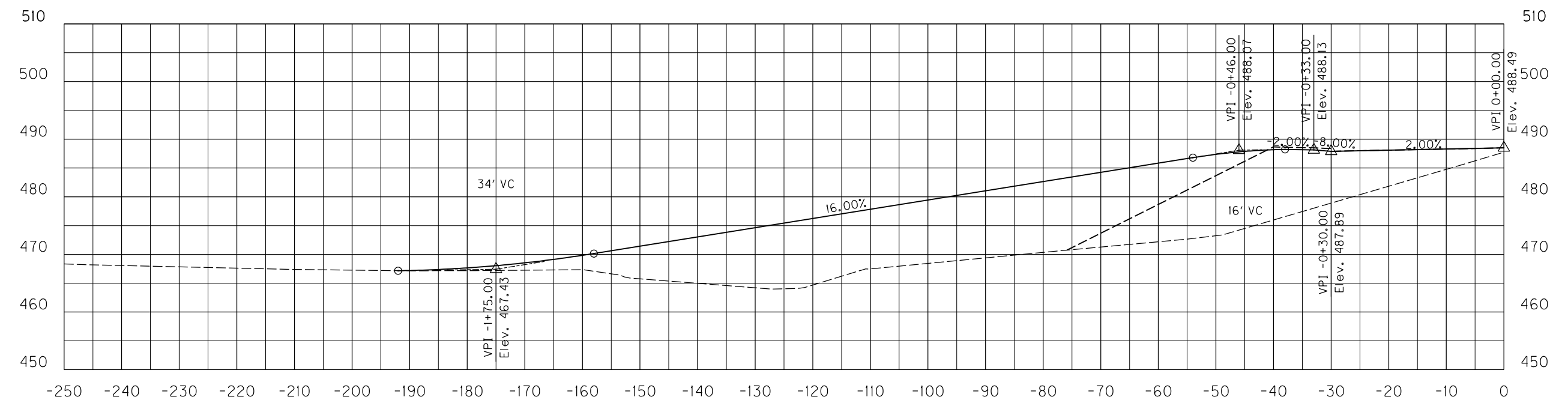
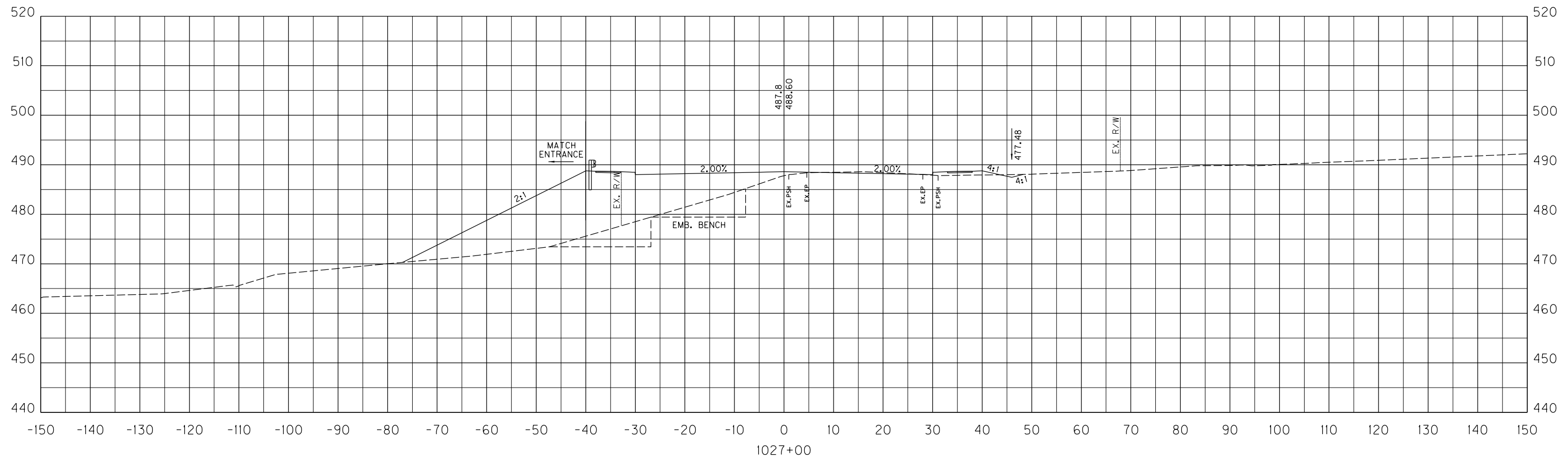


ENT 1026+45 RT.

SCALE: 1" = 10' HORIZONTAL
 1" = 10' VERTICAL

MAINLINE
 STA. 1026+45 TO STA. 1026+50

COUNTY OF	ITEM NO.	SHEET NO.
MUHLENBERG	2-8506.00	X43



ENT. 1026+90 LT.

SCALE: 1" = 10' HORIZONTAL
1" = 10' VERTICAL

MAINLINE
STA. 1026+90 TO STA. 1027+00

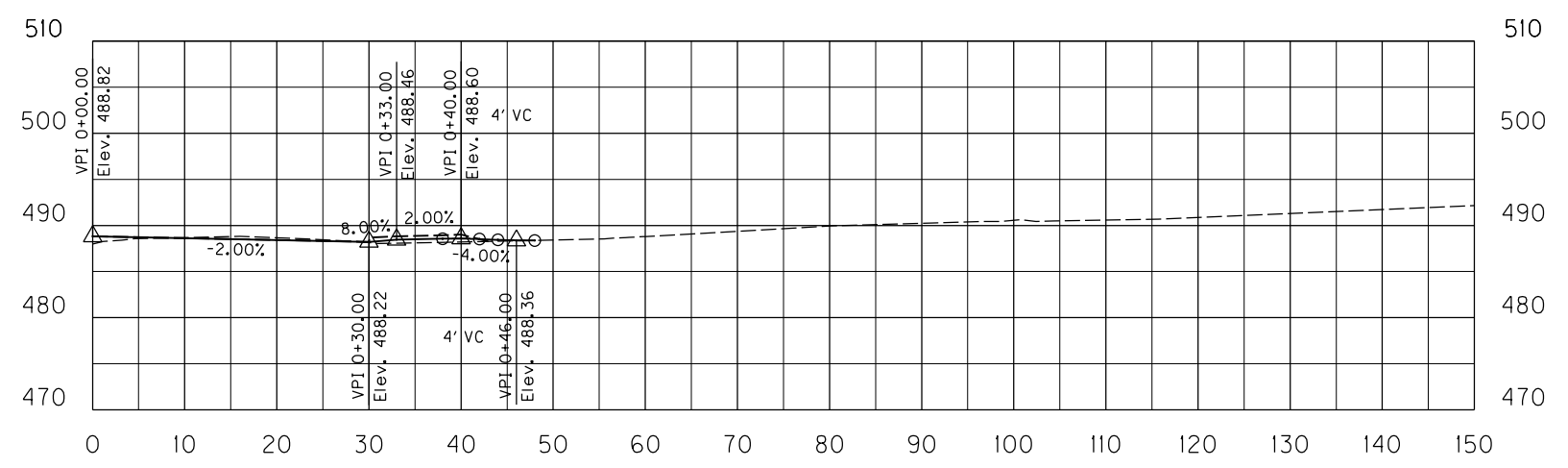
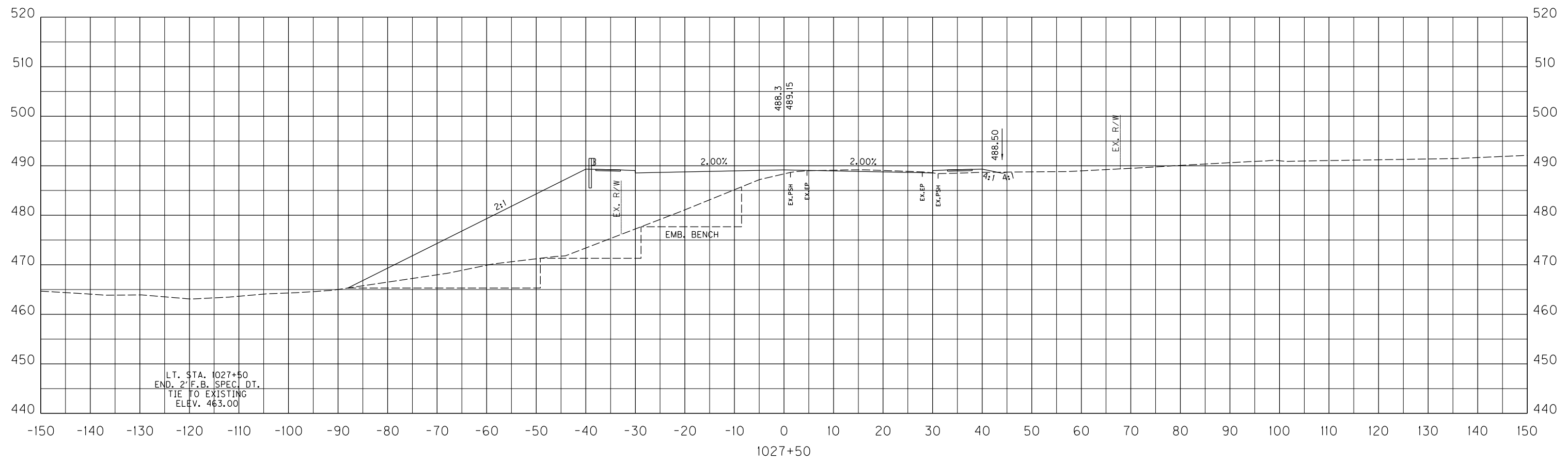
FILE NAME: J:\JOBS\KTC\MUHLENBERG_US62\SECTION\XSECTIONS-MAINLINE.DGN

USER: jason
DATE PLOTTED: April 8, 2013

E-SHEET NAME: X04300XS

MicroStation v8.11.9.357

FILE NAME: J:\JOBS\KTC\MUHLENBERG\J562\SECTION\XSECTIONS-MAINLINE.DGN
 USER: jason
 DATE PLOTTED: April 8, 2013
 E-SHEET NAME: X04400XS
 MicroStation v8.11.9.357



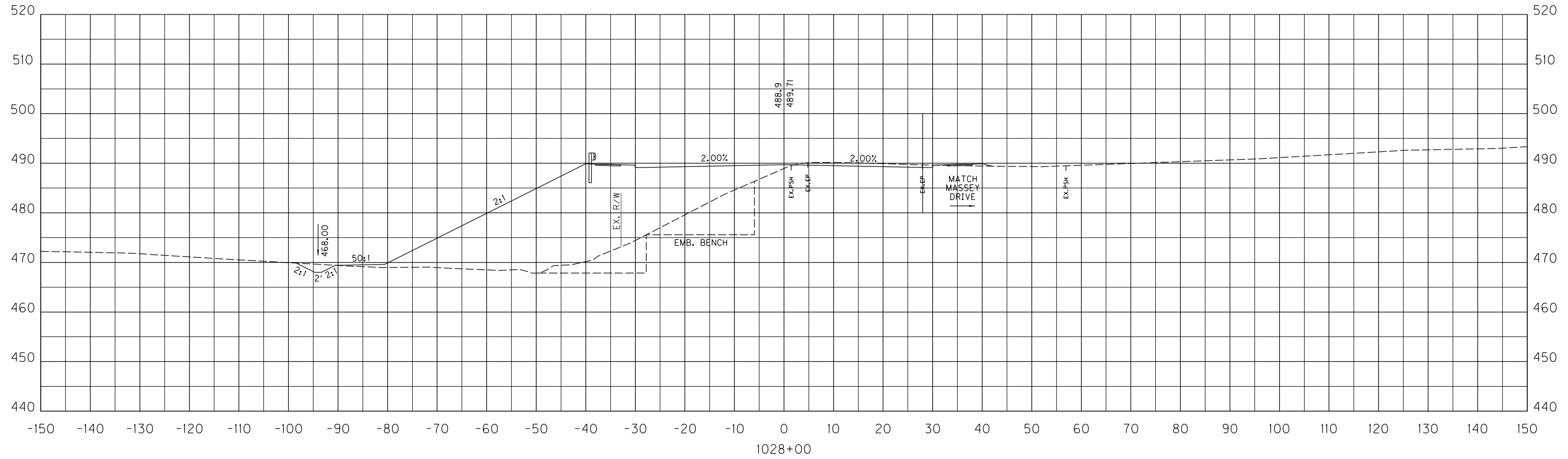
ENT 1027+20 RT.

SCALE: 1" = 10' HORIZONTAL
 1" = 10' VERTICAL

MAINLINE
 STA. 1027+20 TO STA. 1027+50

COUNTY OF	ITEM NO.	SHEET NO.
MUHLENBERG	2-8506.00	X45

FILE NAME: J:\JOBS\KTC\MUHLENBERG\J562\SECTION\XSECTIONS-MAINLINE.DGN
 USER: jason
 DATE PLOTTED: April 8, 2013
 E-SHEET NAME: X04500XS
 MicroStation v8.11.9.357

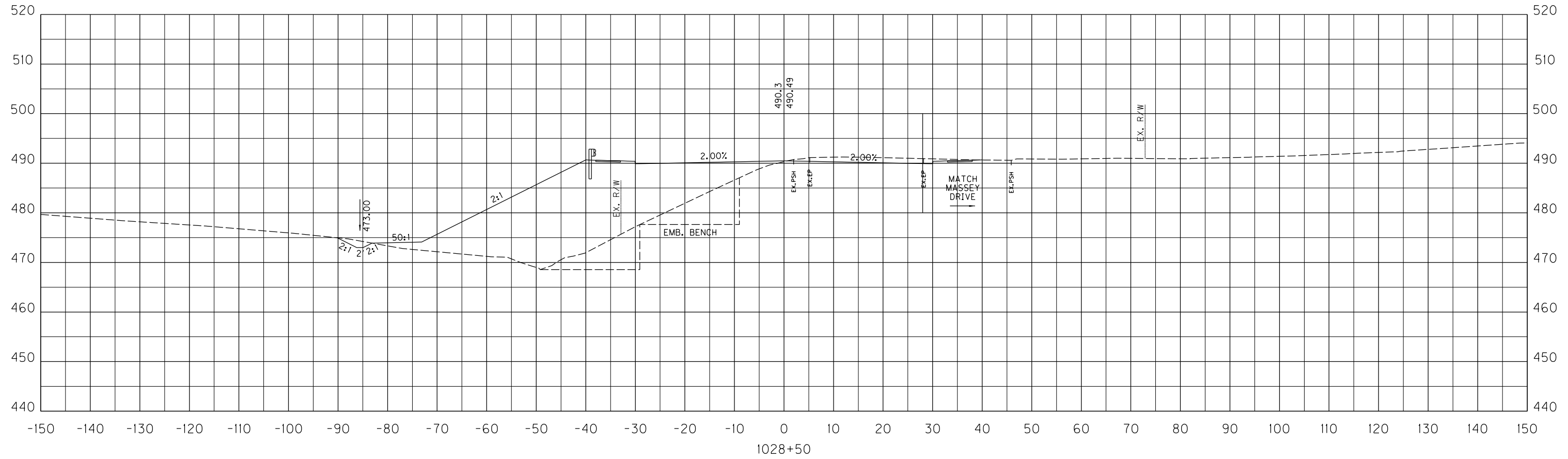


SCALE: 1" = 10' HORIZONTAL
 1" = 10' VERTICAL

MAINLINE
 STA. 1028+00 TO STA. 1028+00

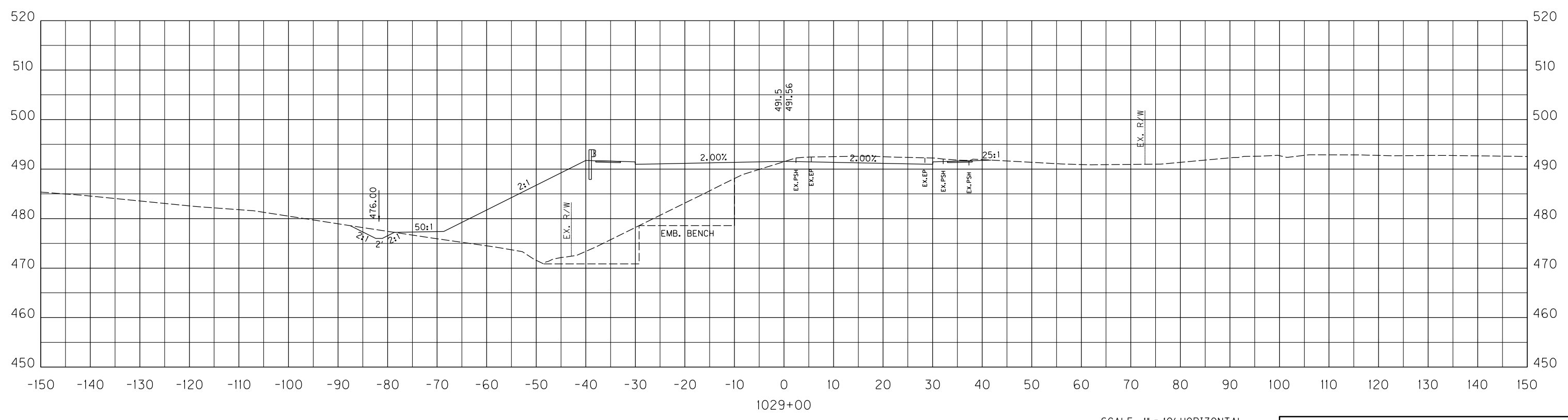
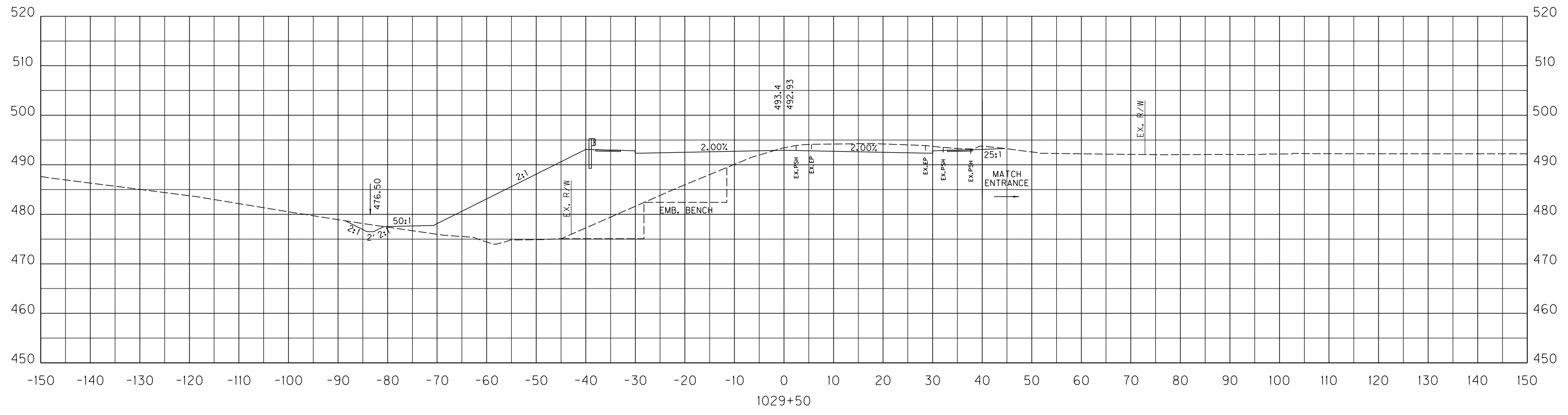
COUNTY OF	ITEM NO.	SHEET NO.
MUHLENBERG	2-8506.00	X46

FILE NAME: J:\JOBS\KTC\MUHLENBERG_US62\SECTION\XSECTIONS-MAINLINE.DGN
 USER: jason
 DATE PLOTTED: April 8, 2013
 E-SHEET NAME: X04600XS
 MicroStation v8.11.9.357



SCALE: 1" = 10' HORIZONTAL
 1" = 10' VERTICAL

MAINLINE
 STA. 1028+50 TO STA. 1028+50



SCALE: 1" = 10' HORIZONTAL
1" = 10' VERTICAL

MAINLINE
STA. 1029+00 TO STA. 1029+50

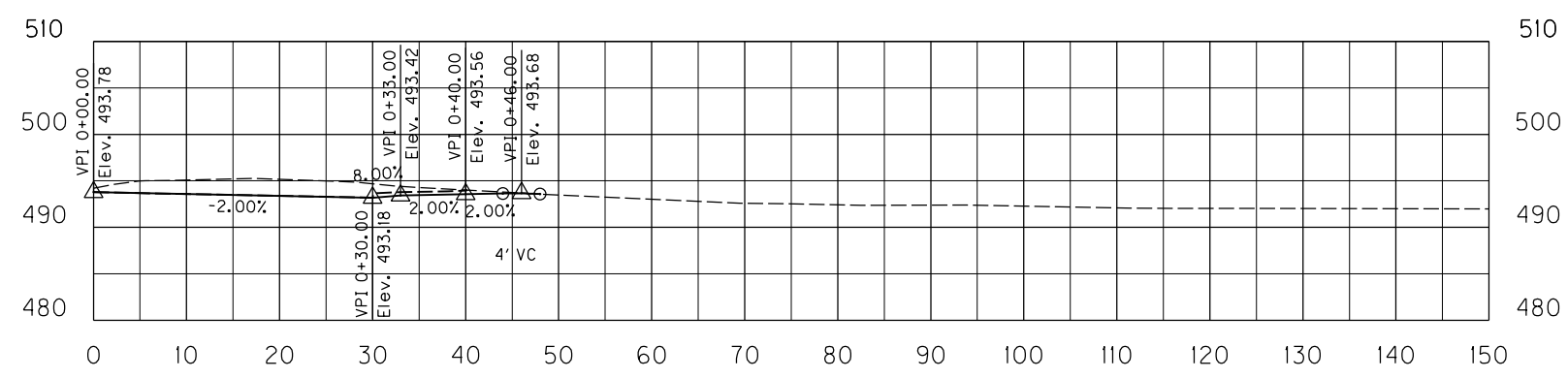
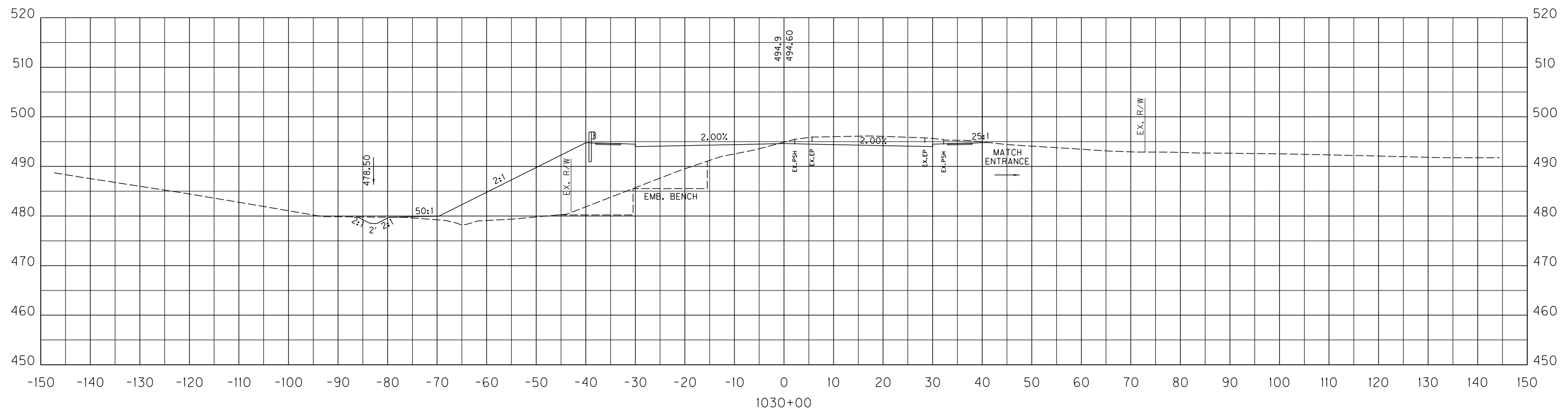
FILE NAME: J:\JOBS\KTC\MUHLENBERG\US62\SECTION\XSECTIONS-MAINLINE.DGN

USER: jason
DATE PLOTTED: April 8, 2013

E-SHEET NAME: X04700XS

MicroStation v8.11.9.357

FILE NAME: J:\JOBS\KTC\MUHLENBERG\JOB2\SECTION\XSECTIONS-MAINLINE.DGN
 USER: foson
 DATE PLOTTED: April 8, 2013
 E-SHEET NAME: X04800XS
 MicroStation v8.11.9.357

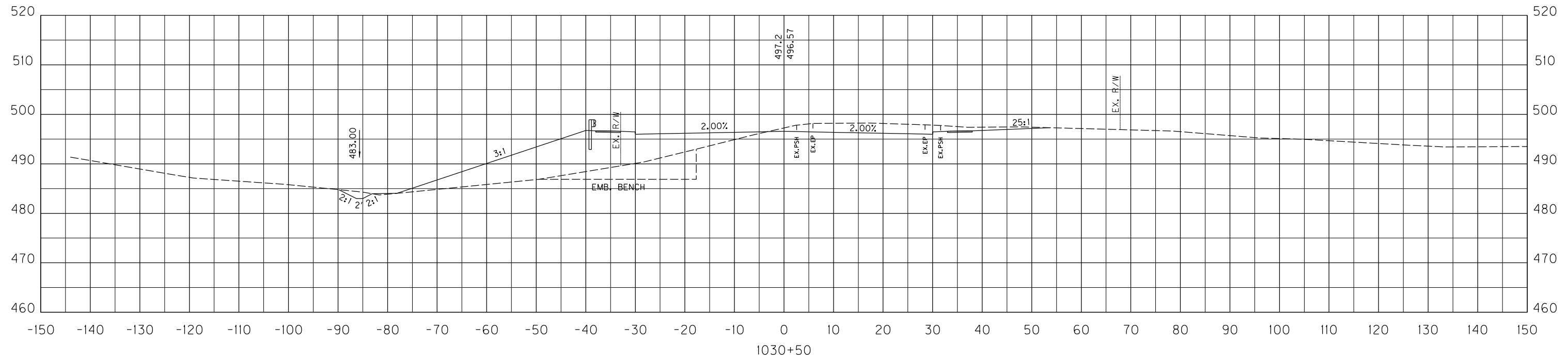
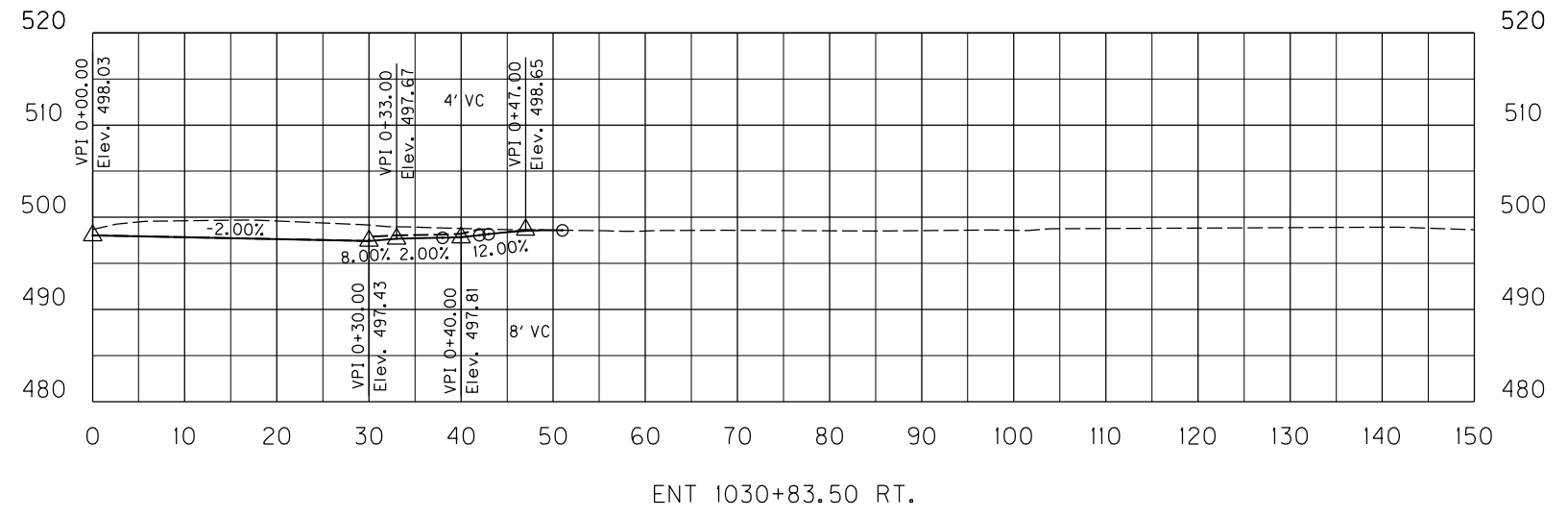


ENT 1029+76.50 RT.

SCALE: 1" = 10' HORIZONTAL
1" = 10' VERTICAL

MAINLINE
STA. 1029+76 TO STA. 1030+00

FILE NAME: J:\JOBS\KTC\MUHLENBERG\J562\SECTION\XSECTIONS-MAINLINE.DGN
 USER: jason
 DATE PLOTTED: April 8, 2013
 E-SHEET NAME: X04900XS
 MicroStation v8.11.9.357

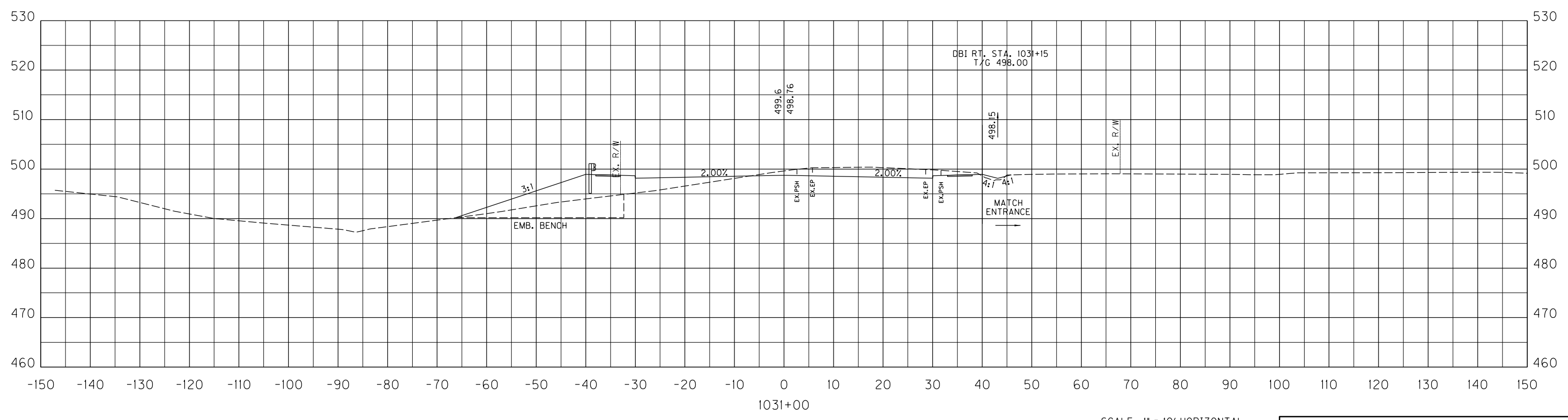
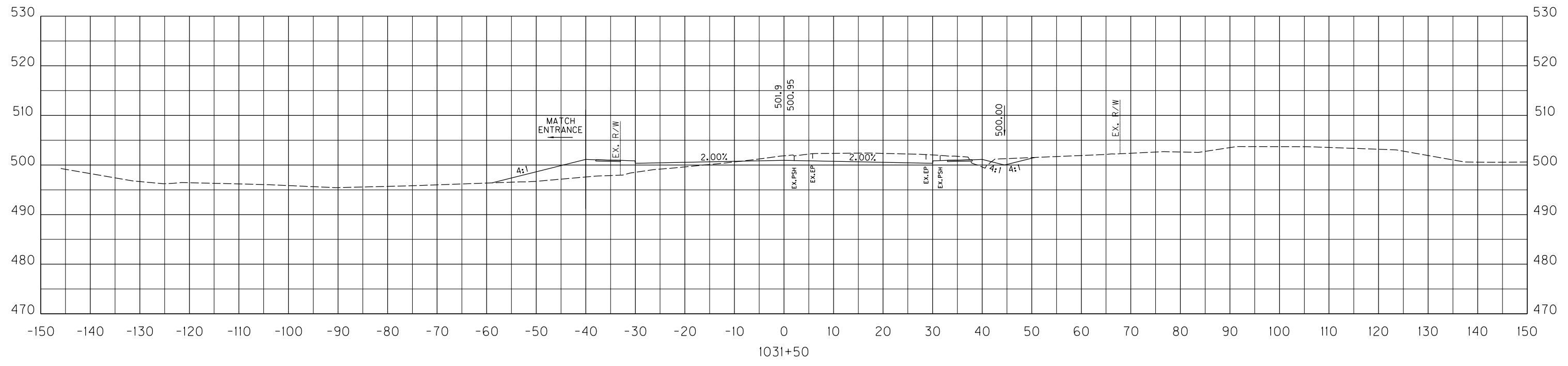


SCALE: 1" = 10' HORIZONTAL
 1" = 10' VERTICAL

MAINLINE
 STA. 1030+50 TO STA. 1030+83

COUNTY OF	ITEM NO.	SHEET NO.
MUHLENBERG	2-8506.00	X50

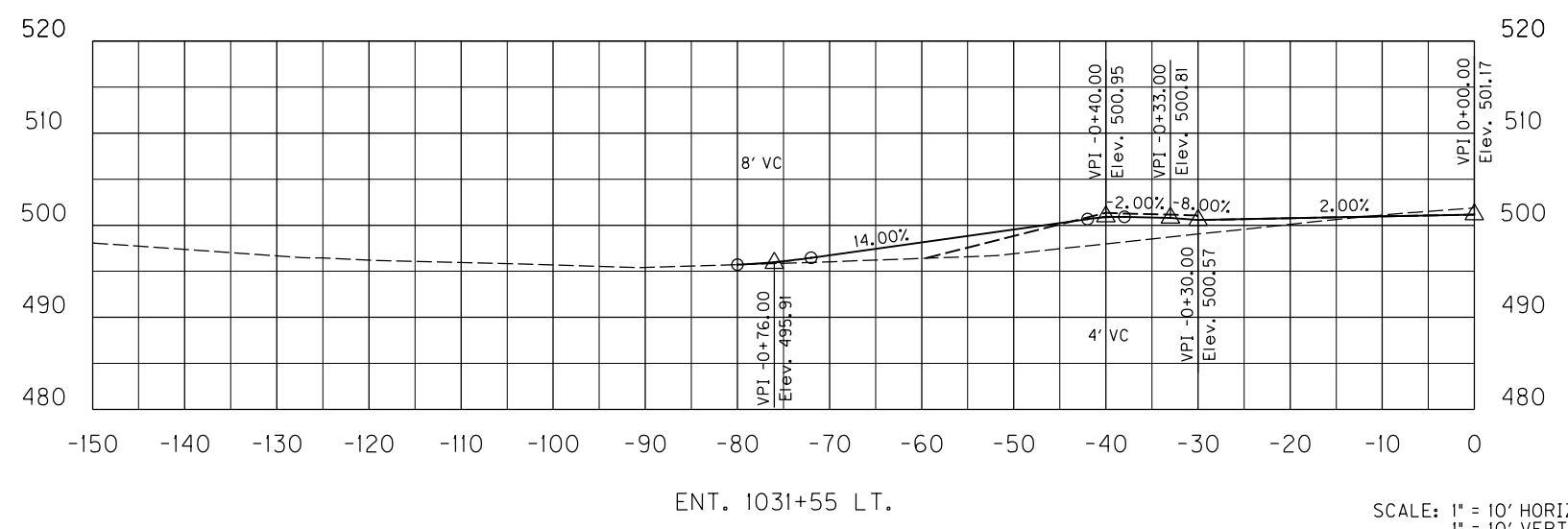
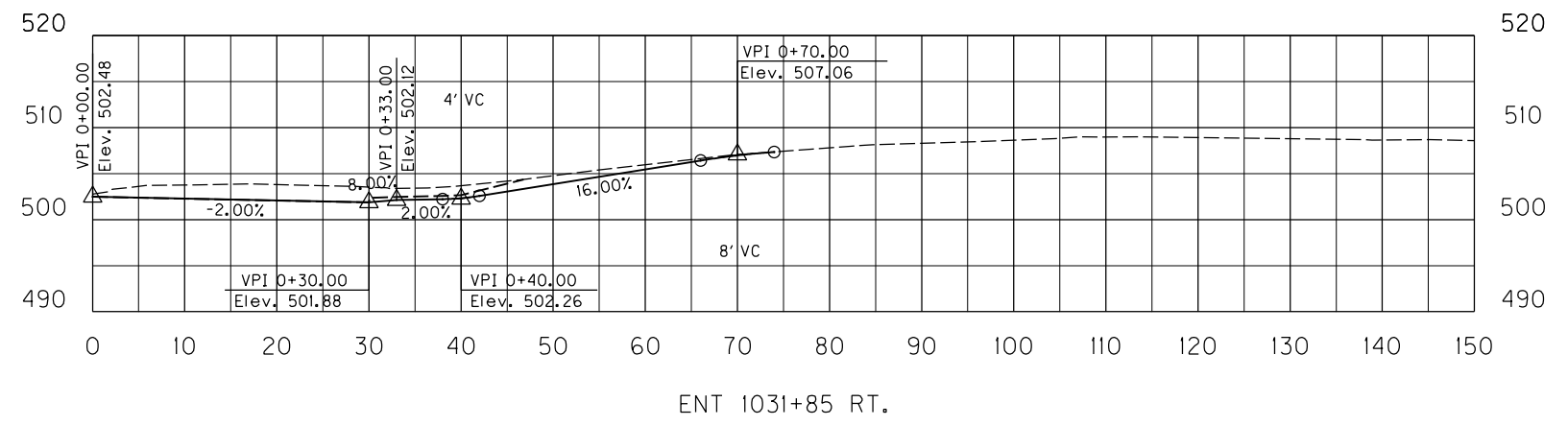
FILE NAME: J:\JOBS\KTC\MUHLENBERG\J562\SECTION\XSECTIONS-MAINLINE.DGN
 USER: jason
 DATE PLOTTED: April 8, 2013
 E-SHEET NAME: X05000XS
 MicroStation v8.11.9.357



SCALE: 1" = 10' HORIZONTAL
 1" = 10' VERTICAL

MAINLINE
 STA.1031+00 TO STA.1031+50

FILE NAME: J:\JOBS\KTC\MUHENBERG_US62\SECTION\XSECTIONS-MAINLINE.DGN
 USER: jason
 DATE PLOTTED: April 8, 2013
 E-SHEET NAME: X05100XS
 MicroStation v8.11.9.357



SCALE: 1" = 10' HORIZONTAL
 1" = 10' VERTICAL

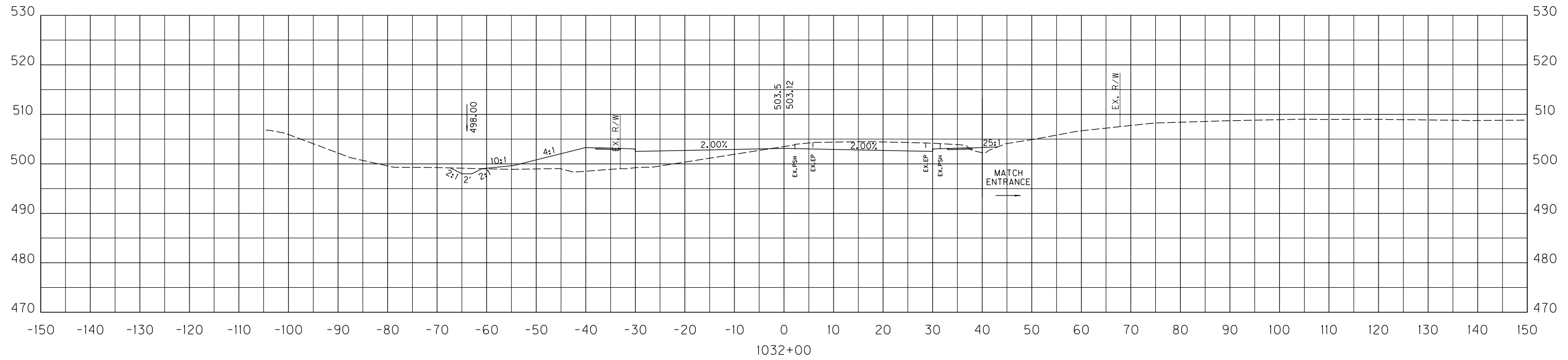
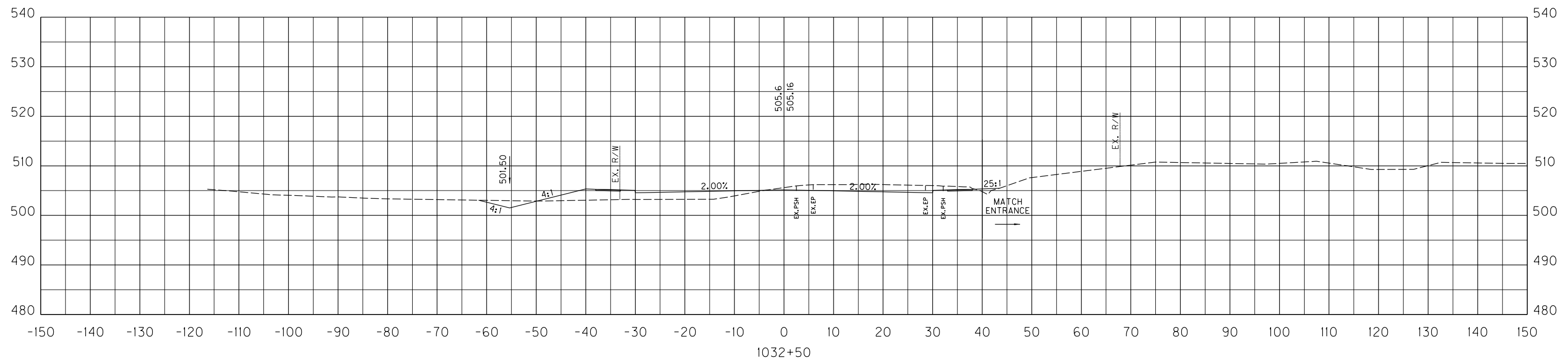
MAINLINE
 STA. 1031+55 TO STA. 1031+85

FILE NAME: J:\JOBS\KTC\MUHLENBERG_US62\SECTION\XSECTIONS-MAINLINE.DGN

USER: jason
DATE PLOTTED: April 8, 2013

E-SHEET NAME: X05200XS

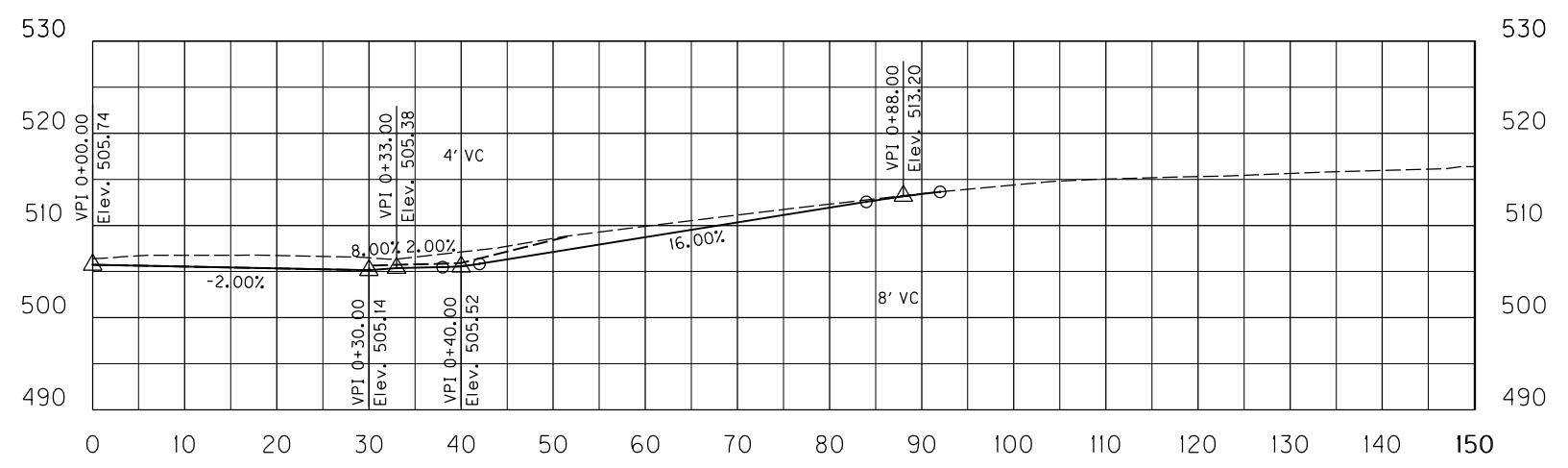
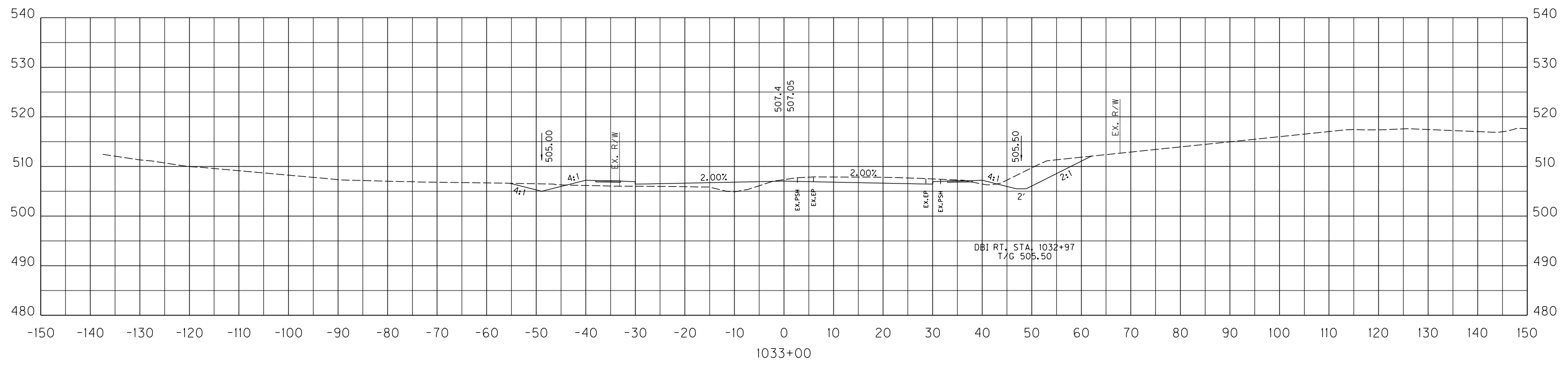
MicroStation v8.11.9.357



SCALE: 1" = 10' HORIZONTAL
1" = 10' VERTICAL

MAINLINE
STA.1032+00 TO STA.1032+50

FILE NAME: J:\JOBS\KTC\MUHLENBERG_US62\SECTION\XSECTIONS-MAINLINE.DGN
 USER: jason
 DATE PLOTTED: April 8, 2013
 E-SHEET NAME: X05300XS
 MicroStation v8.11.9.357



ENT 1032+65 RT.

SCALE: 1" = 10' HORIZONTAL
1" = 10' VERTICAL

MAINLINE
 STA.1032+65 TO STA.1033+00

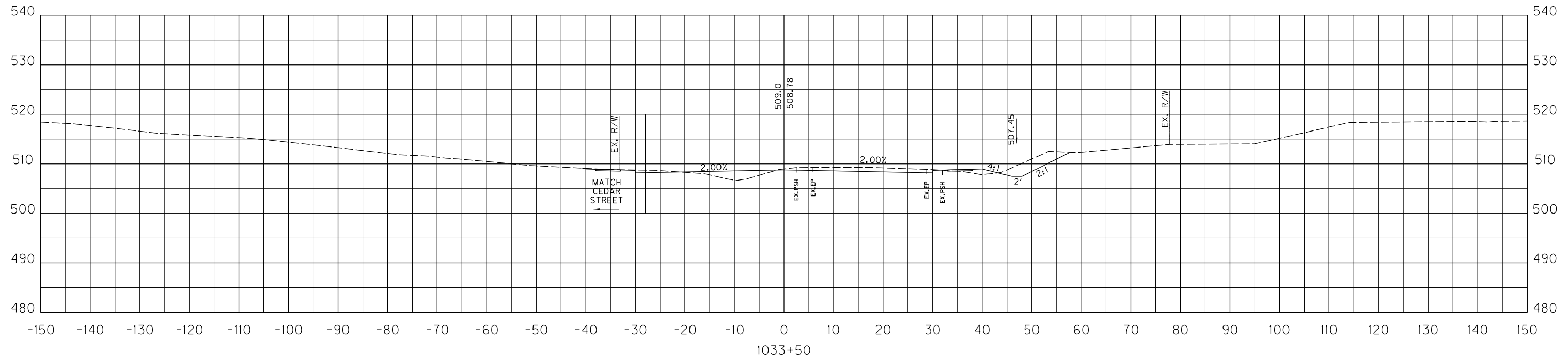
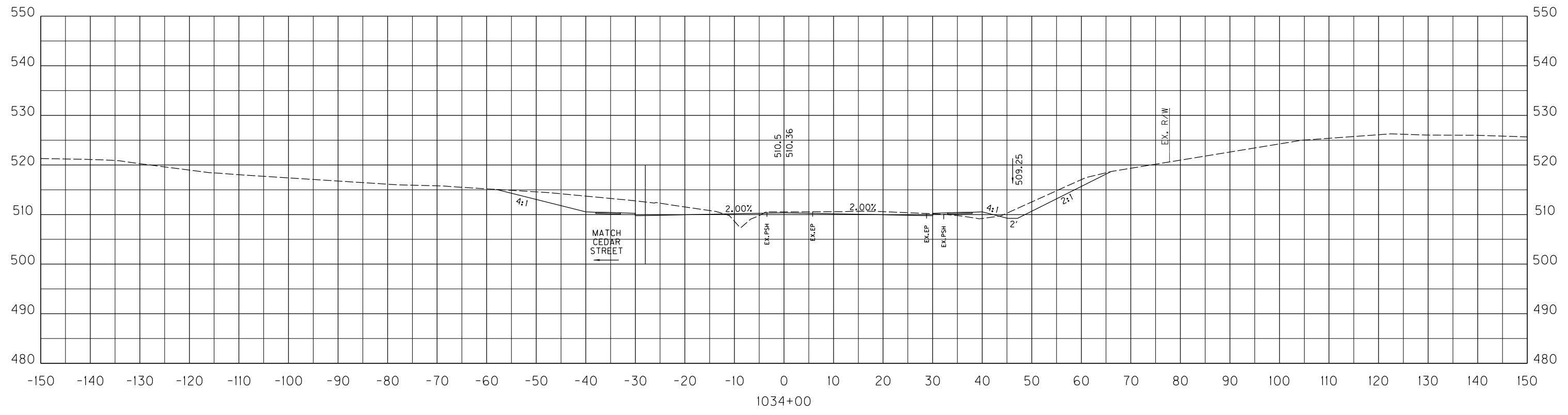
COUNTY OF	ITEM NO.	SHEET NO.
MUHLENBERG	2-8506.00	X54

FILE NAME: J:\JOBS\KTC\MUHLENBERG_US62\SECTION\XSECTIONS-MAINLINE.DGN

USER: jason
DATE PLOTTED: April 8, 2013

E-SHEET NAME: X05400XS

MicroStation v8.11.9.357



SCALE: 1" = 10' HORIZONTAL
1" = 10' VERTICAL

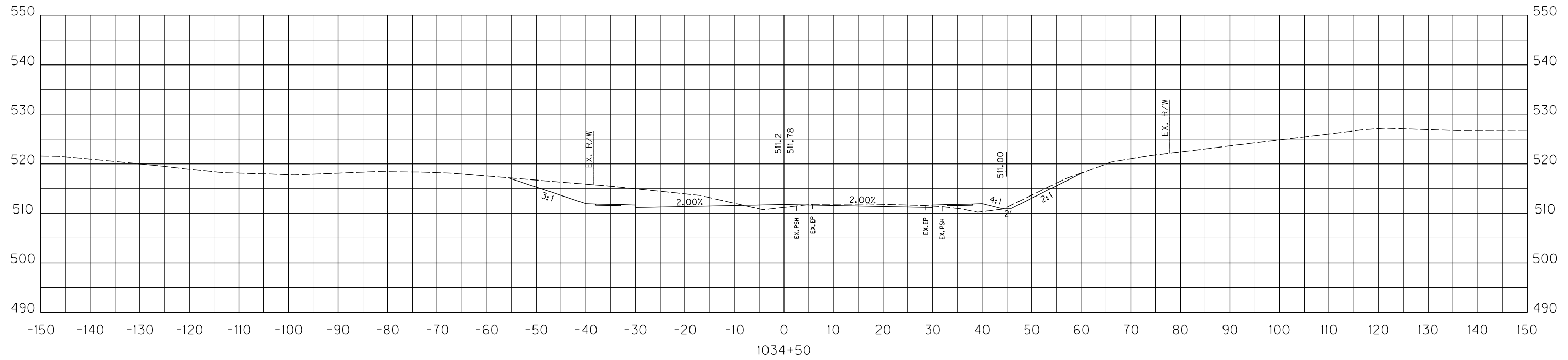
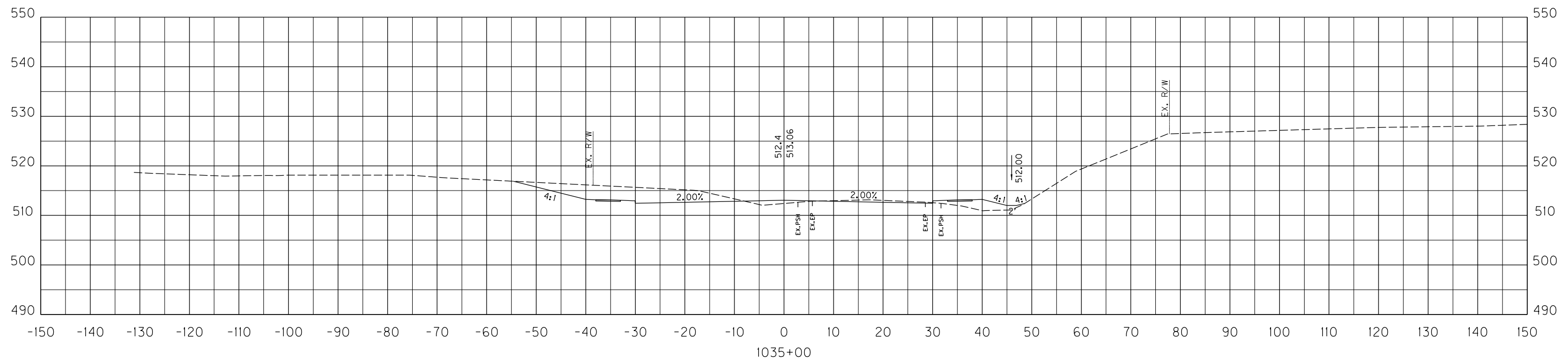
MAINLINE
STA. 1033+50 TO STA. 1034+00

FILE NAME: J:\JOBS\KTC\MUHLENBERG_US62\SECTION\XSECTIONS-MAINLINE.DGN

USER: jason
DATE PLOTTED: April 8, 2013

E-SHEET NAME: X05500XS

MicroStation v8.11.9.357



SCALE: 1" = 10' HORIZONTAL
1" = 10' VERTICAL

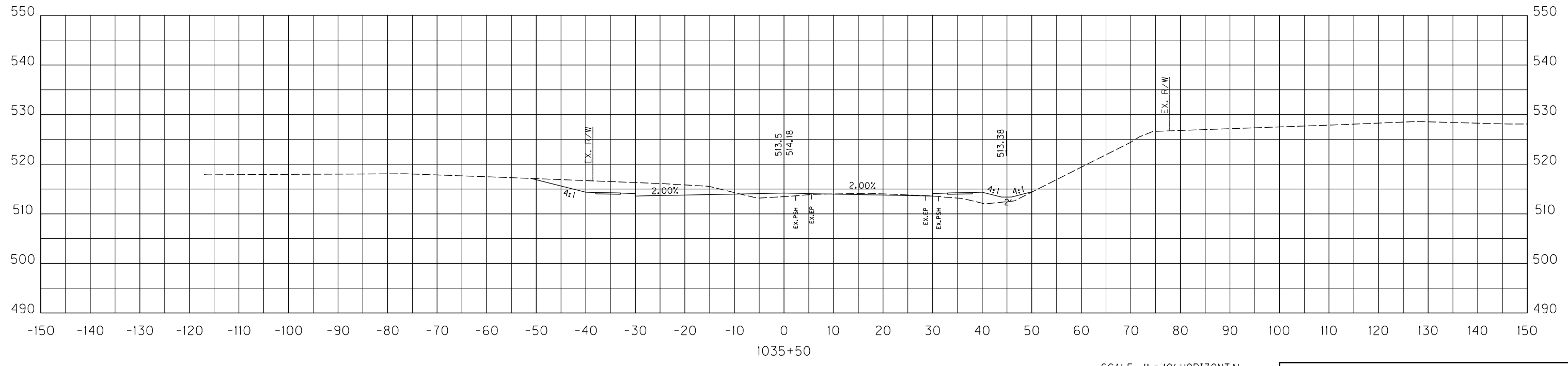
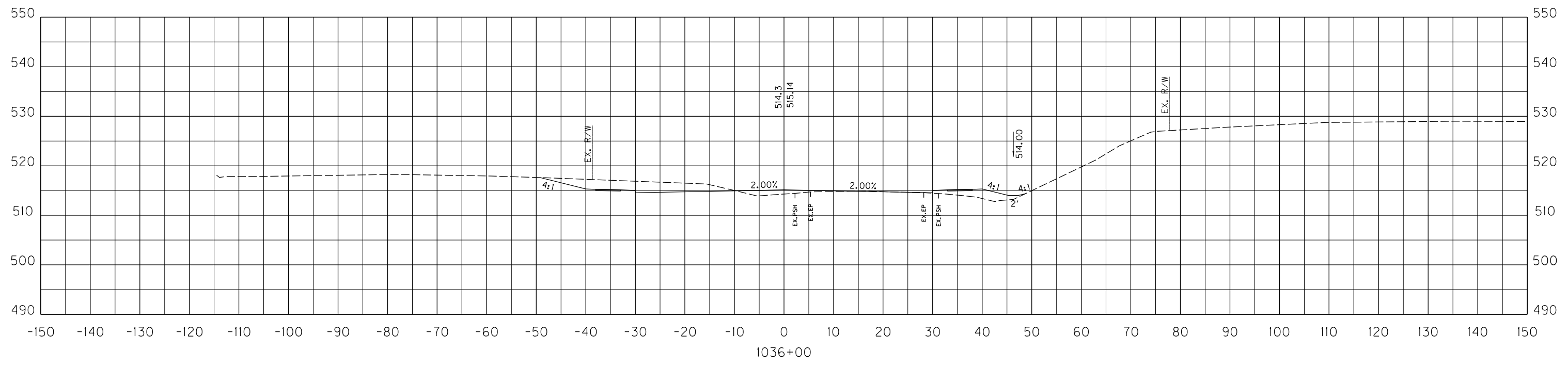
MAINLINE
STA. 1034+50 TO STA. 1035+00

FILE NAME: J:\JOBS\KTC\MUHLENBERG\US62\SECTION\XSECTIONS-MAINLINE.DGN

USER: jason
DATE PLOTTED: April 8, 2013

E-SHEET NAME: X05600XS

MicroStation v8.11.9.357



SCALE: 1" = 10' HORIZONTAL
1" = 10' VERTICAL

MAINLINE
STA. 1035+50 TO STA. 1036+00

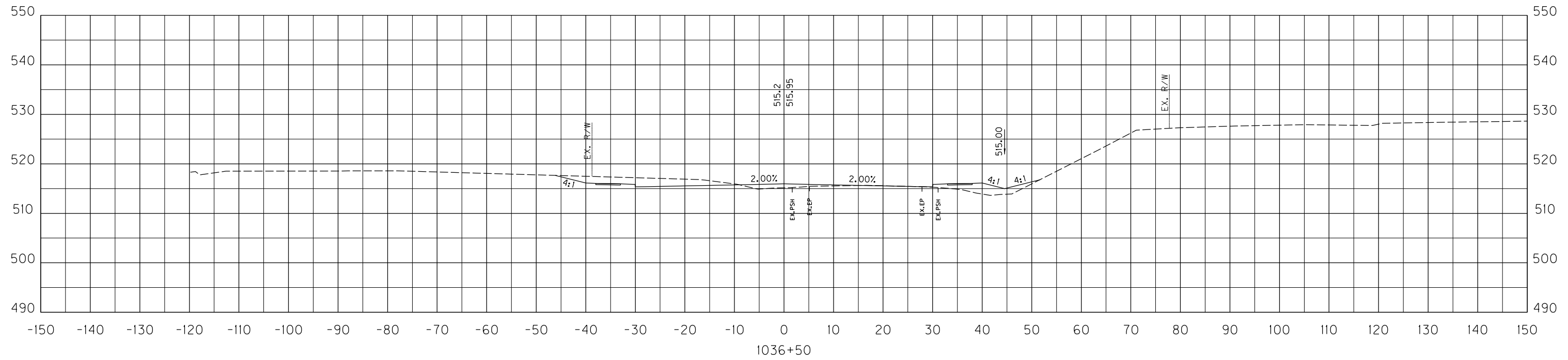
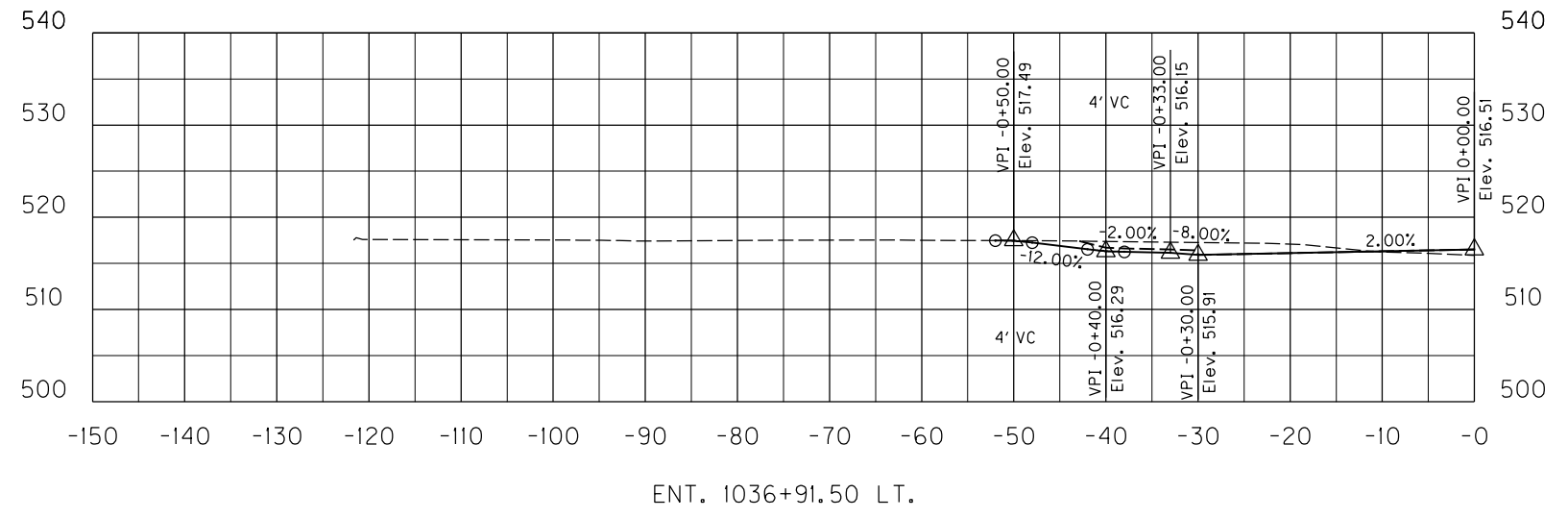
COUNTY OF	ITEM NO.	SHEET NO.
MUHLENBERG	2-8506.00	X57

FILE NAME: J:\JOBS\KTC\MUHLENBERG\J562\SECTION\XSECTIONS-MAINLINE.DGN

USER: jason
DATE PLOTTED: April 8, 2013

E-SHEET NAME: X05700XS

MicroStation v8.11.9.357



SCALE: 1" = 10' HORIZONTAL
1" = 10' VERTICAL

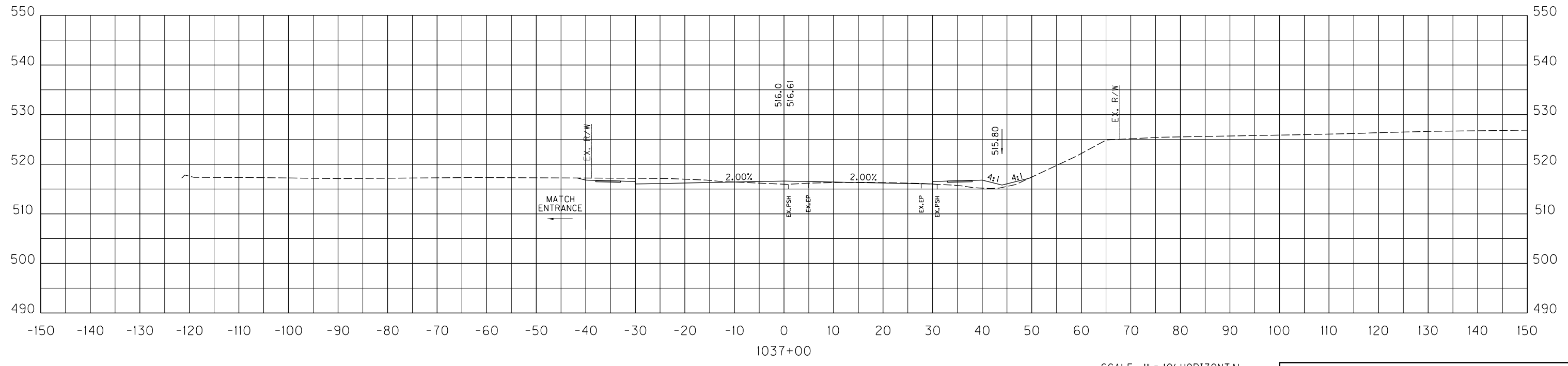
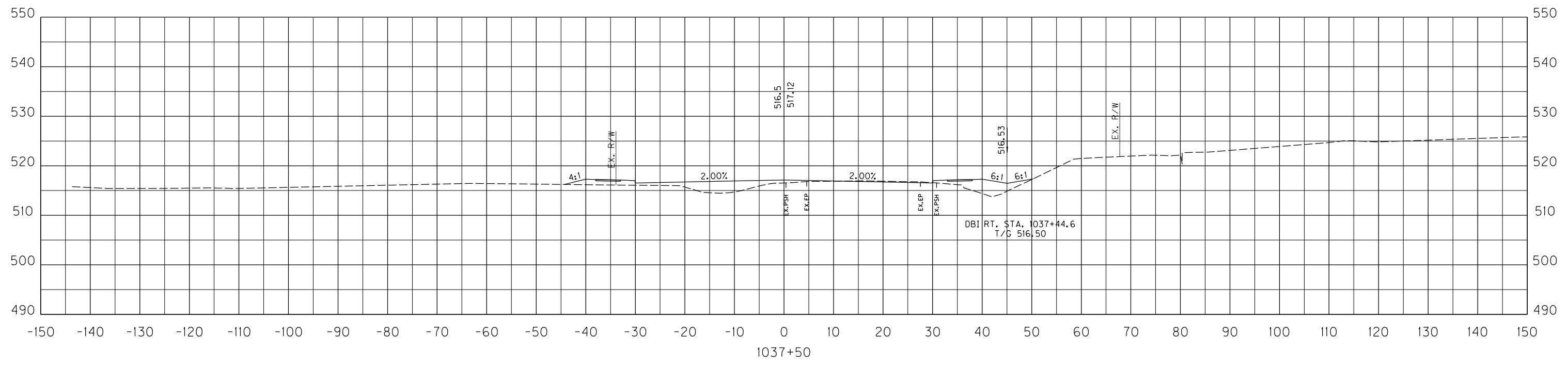
MAINLINE
STA. 1036+50 TO STA. 1036+92

FILE NAME: J:\JOBS\KTC\MUHLENBERG\J562\SECTION\XSECTIONS-MAINLINE.DGN

USER: jason
DATE PLOTTED: April 8, 2013

E-SHEET NAME: X05800XS

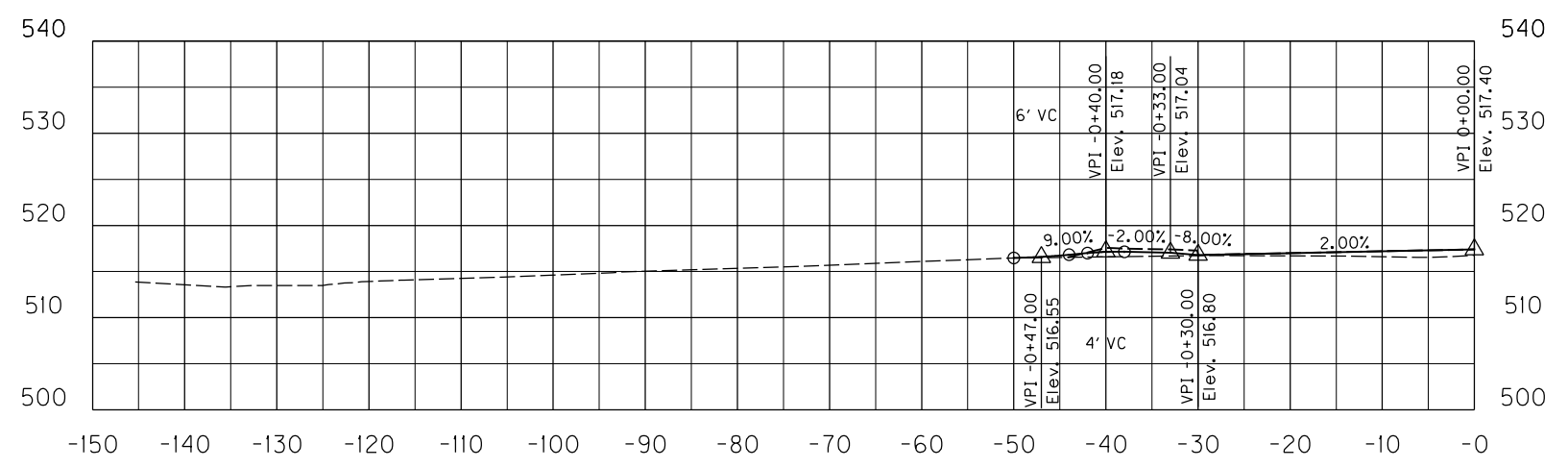
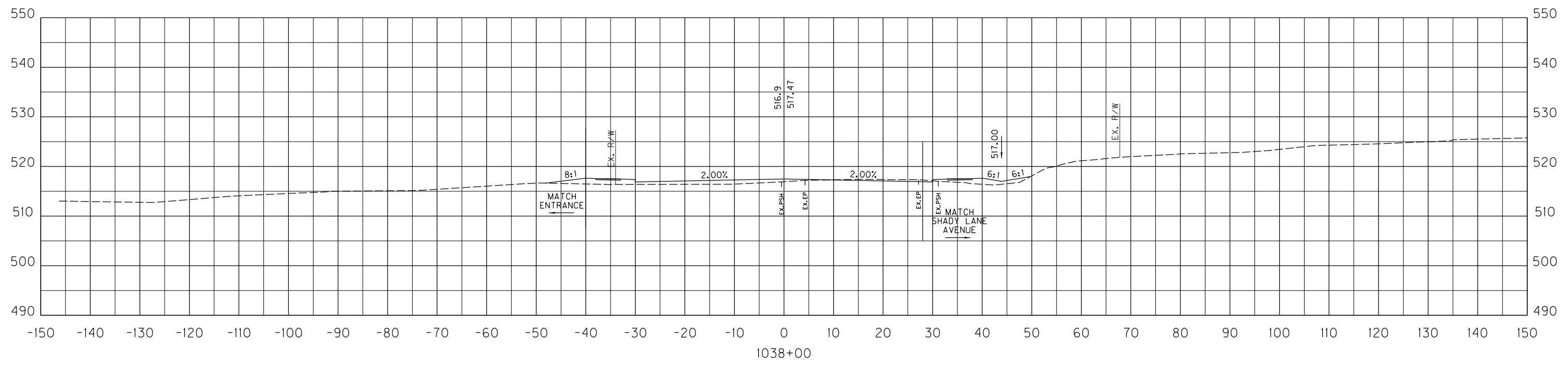
MicroStation v8.11.9.357



SCALE: 1" = 10' HORIZONTAL
1" = 10' VERTICAL

MAINLINE
STA. 1037+00 TO STA. 1037+50

FILE NAME: J:\JOBS\KTC\MUHLENBERG_US62\SECTION\XSECTIONS-MAINLINE.DGN
 USER: jason
 DATE PLOTTED: April 8, 2013
 E-SHEET NAME: X05900XS
 MicroStation v8.11.9.357



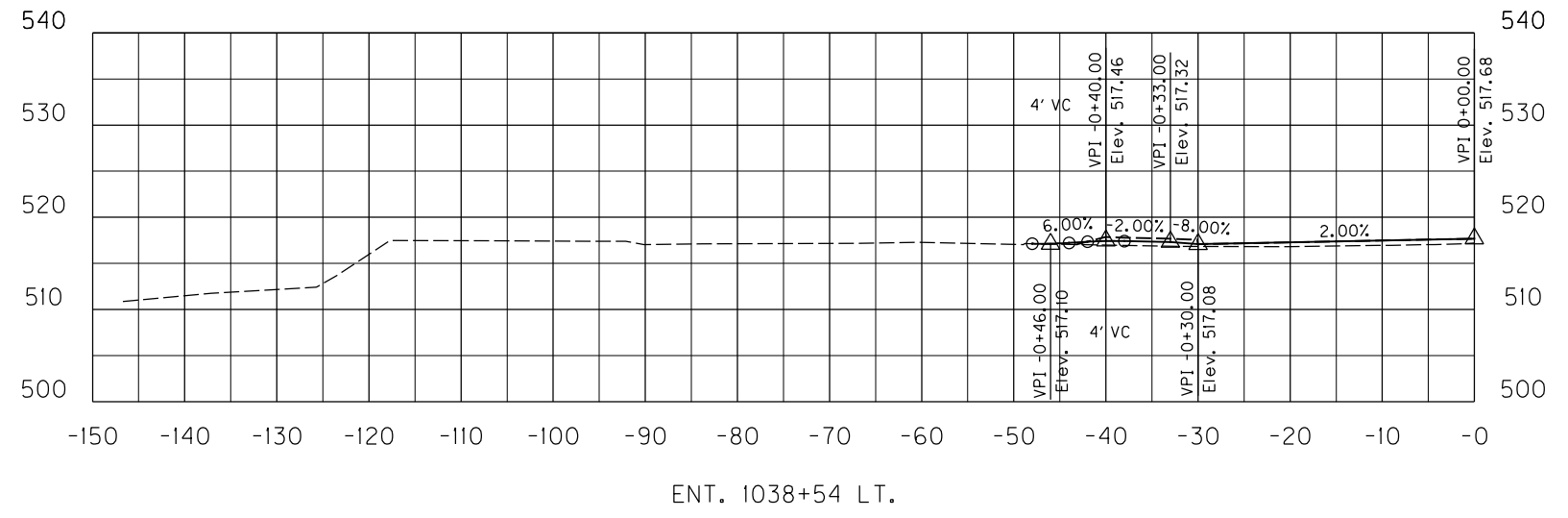
ENT. 1037+88 LT.

SCALE: 1" = 10' HORIZONTAL
1" = 10' VERTICAL

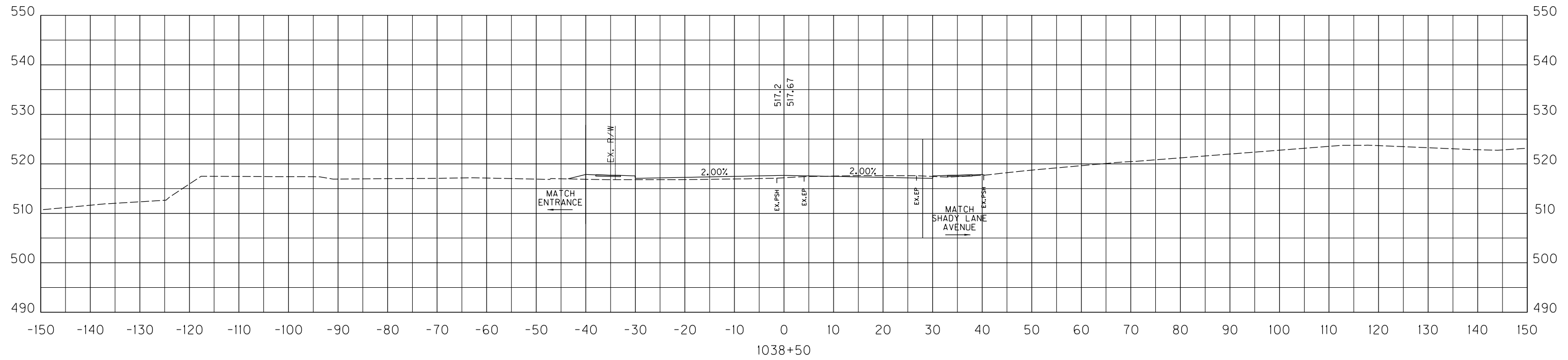
MAINLINE
 STA. 1037+88 TO STA. 1038+00

COUNTY OF	ITEM NO.	SHEET NO.
MUHLENBERG	2-8506.00	X60

FILE NAME: J:\JOBS\KTC\MUHLENBERG\J562\SECTION\XSECTIONS-MAINLINE.DGN
 USER: jason
 DATE PLOTTED: April 8, 2013
 E-SHEET NAME: X06000X
 MicroStation v8.11.9.357



ENT. 1038+54 LT.



1038+50

SCALE: 1" = 10' HORIZONTAL
 1" = 10' VERTICAL

MAINLINE
 STA. 1038+50 TO STA. 1038+54

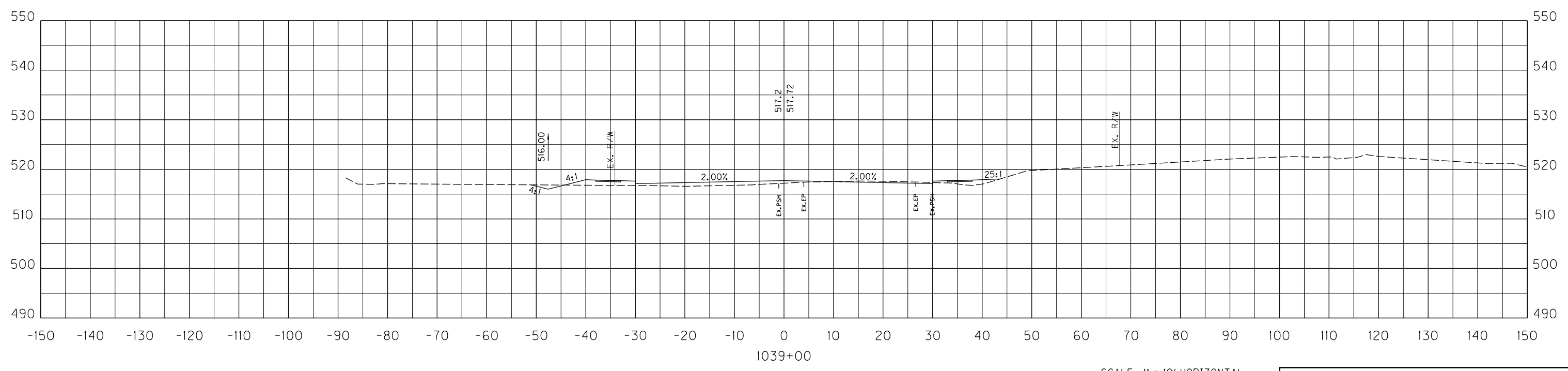
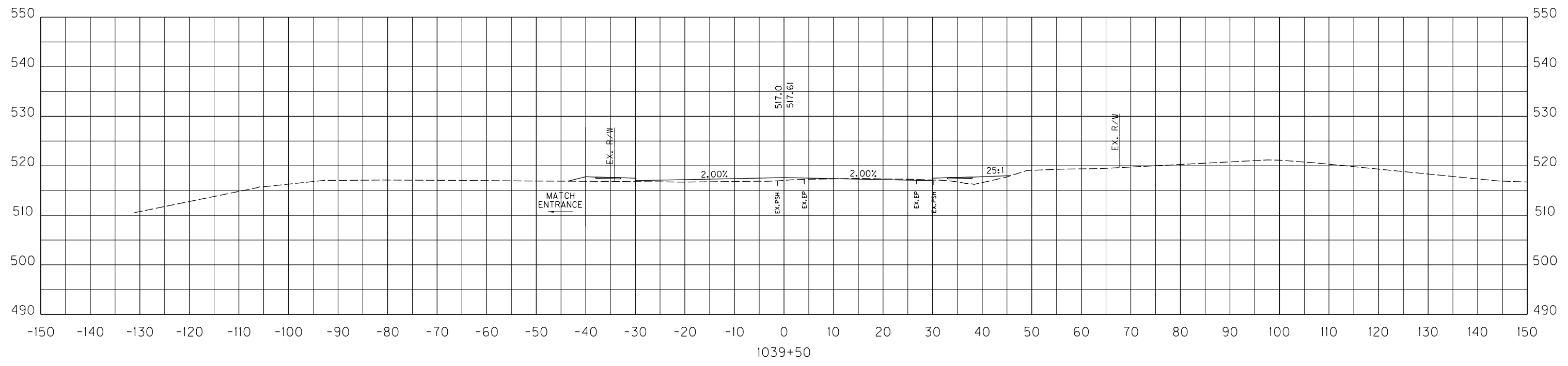
COUNTY OF	ITEM NO.	SHEET NO.
MUHLENBERG	2-8506.00	X61

FILE NAME: J:\JOBS\KTC\MUHLENBERG\J562\SECTION\XSECTIONS-MAINLINE.DGN

USER: jason
DATE PLOTTED: April 8, 2013

E-SHEET NAME: X06100XS

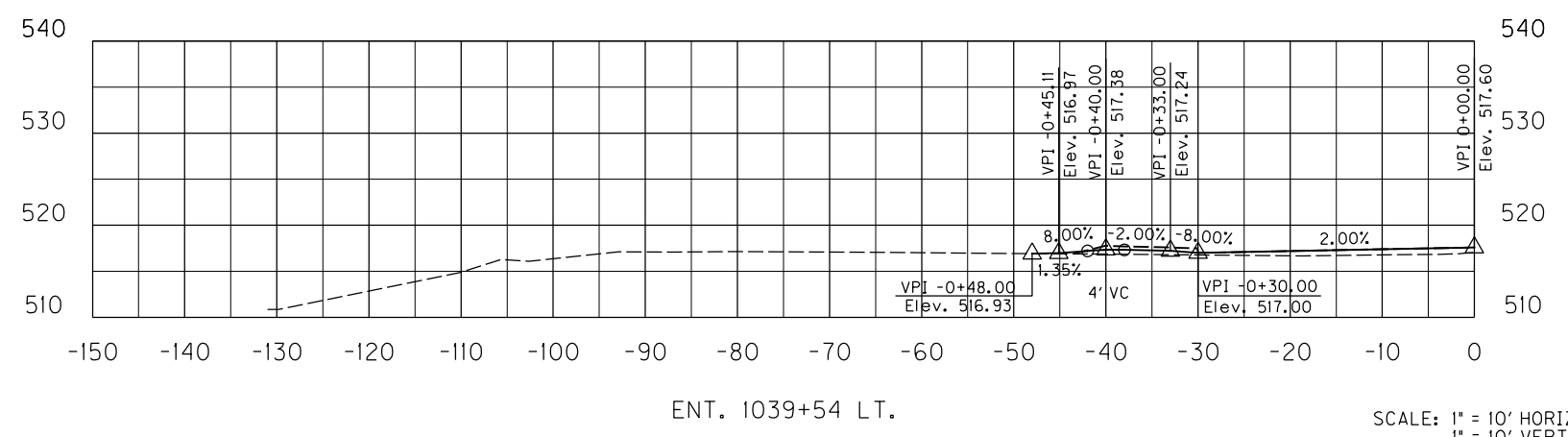
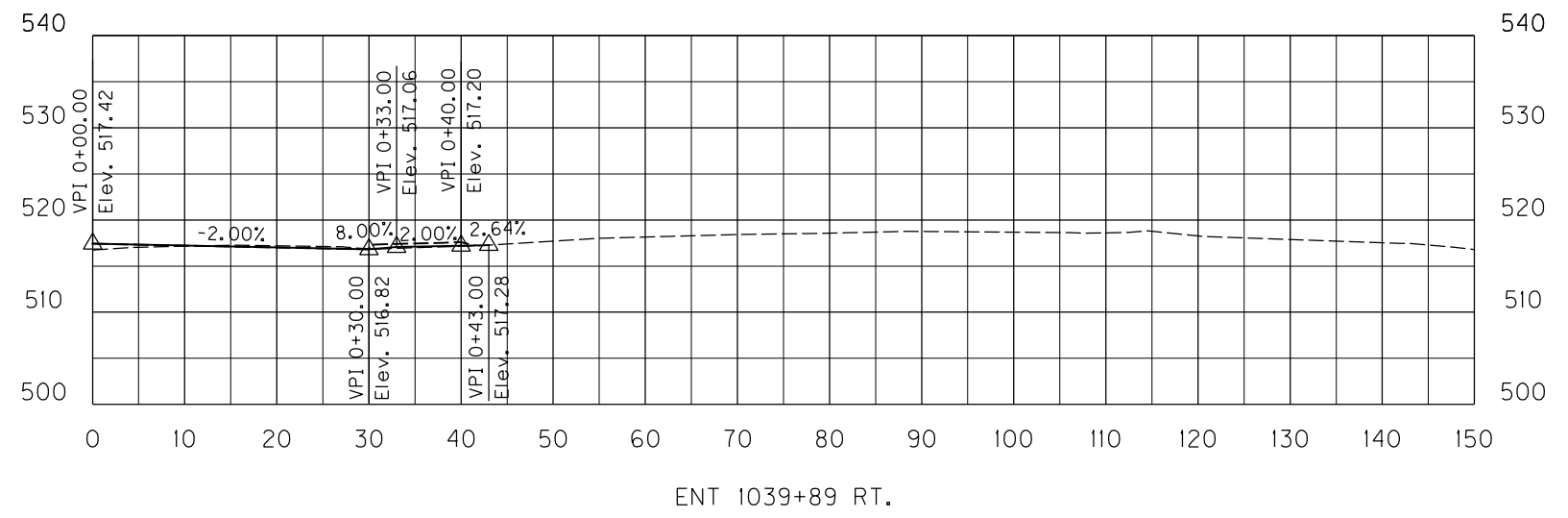
MicroStation v8.11.9.357



SCALE: 1" = 10' HORIZONTAL
1" = 10' VERTICAL

MAINLINE
STA. 1039+00 TO STA. 1039+50

FILE NAME: J:\JOBS\KTC\MUHENBERG_US62\SECTION\XSECTIONS-MAINLINE.DGN
 USER: jason
 DATE PLOTTED: April 8, 2013
 E-SHEET NAME: X06200XS
 MicroStation v8.11.9.357



SCALE: 1" = 10' HORIZONTAL
1" = 10' VERTICAL

MAINLINE
STA.1039+54 TO STA.1039+89

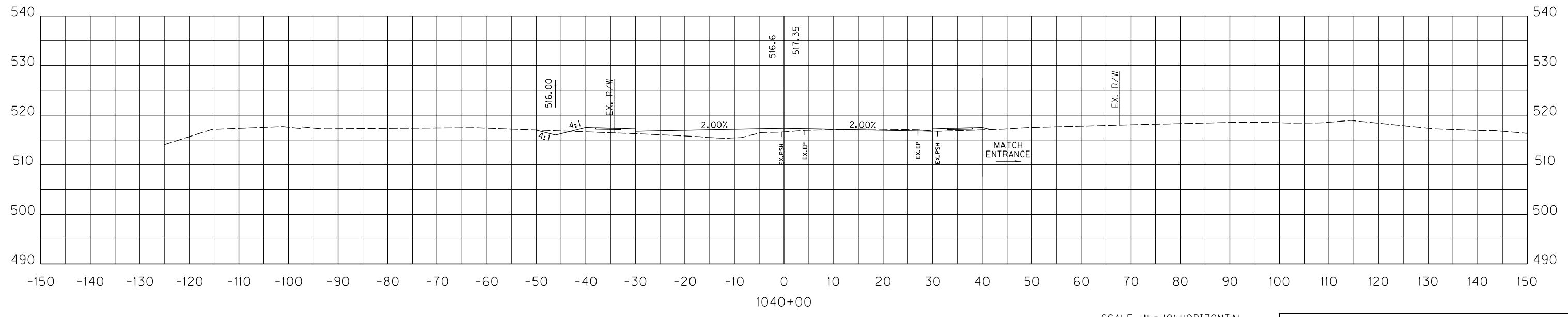
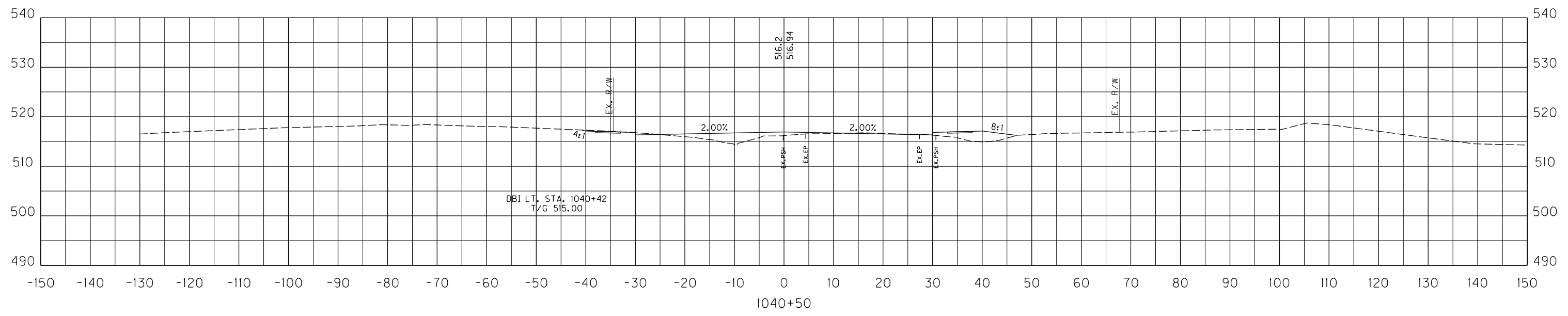
COUNTY OF	ITEM NO.	SHEET NO.
MUHLENBERG	2-8506.00	X63

FILE NAME: J:\JOBS\KTC\MUHLENBERG\J562\SECTION\XSECTIONS-MAINLINE.DGN

USER: jason
DATE PLOTTED: April 8, 2013

E-SHEET NAME: X06300XS

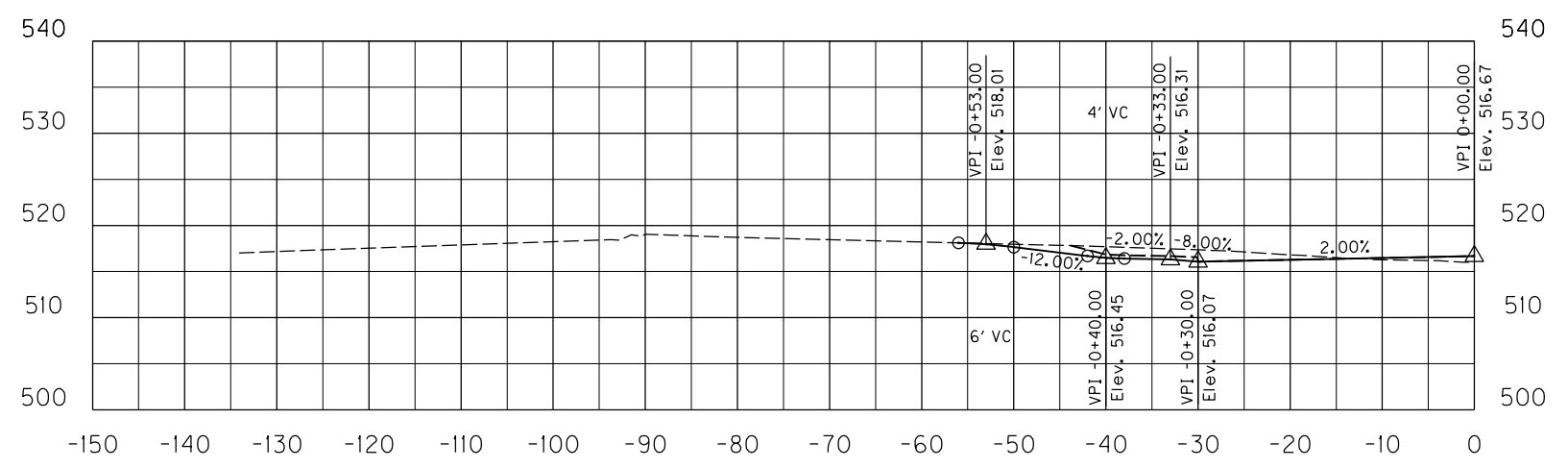
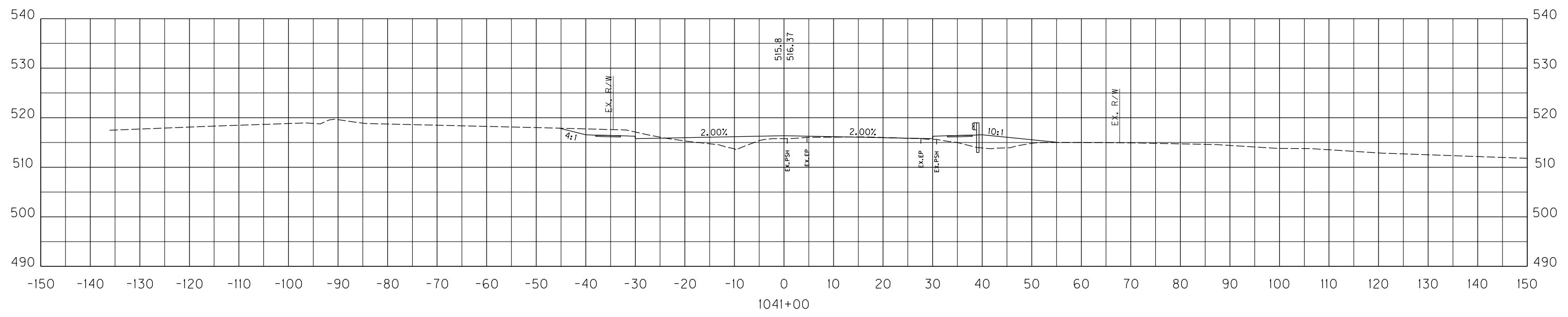
MicroStation v8.11.9.357



SCALE: 1" = 10' HORIZONTAL
1" = 10' VERTICAL

MAINLINE
STA. 1040+00 TO STA. 1040+50

FILE NAME: J:\JOBS\KTC\MUHLENBERG_US62\SECTION\XSECTIONS-MAINLINE.DGN
 USER: jason
 DATE PLOTTED: April 8, 2013
 E-SHEET NAME: X06400XS
 MicroStation v8.11.9.357



ENT. 1040+75 LT.

SCALE: 1" = 10' HORIZONTAL
1" = 10' VERTICAL

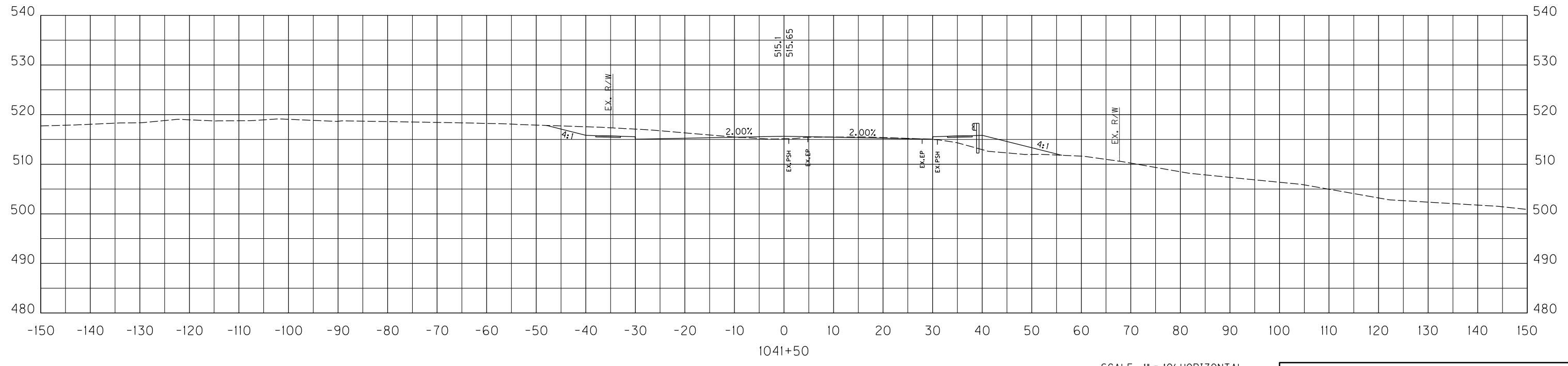
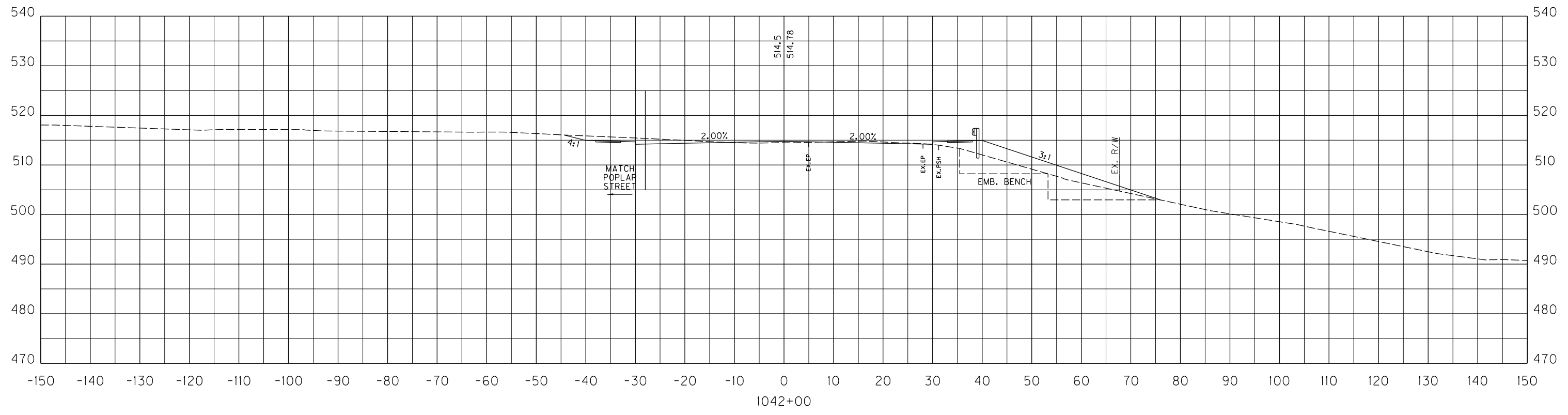
MAINLINE
STA. 1040+75 TO STA. 1041+00

FILE NAME: J:\JOBS\KTC\MUHLENBERG_US62\SECTION\XSECTIONS-MAINLINE.DGN

USER: jason
DATE PLOTTED: April 8, 2013

E-SHEET NAME: X06500XS

MicroStation v8.11.9.357

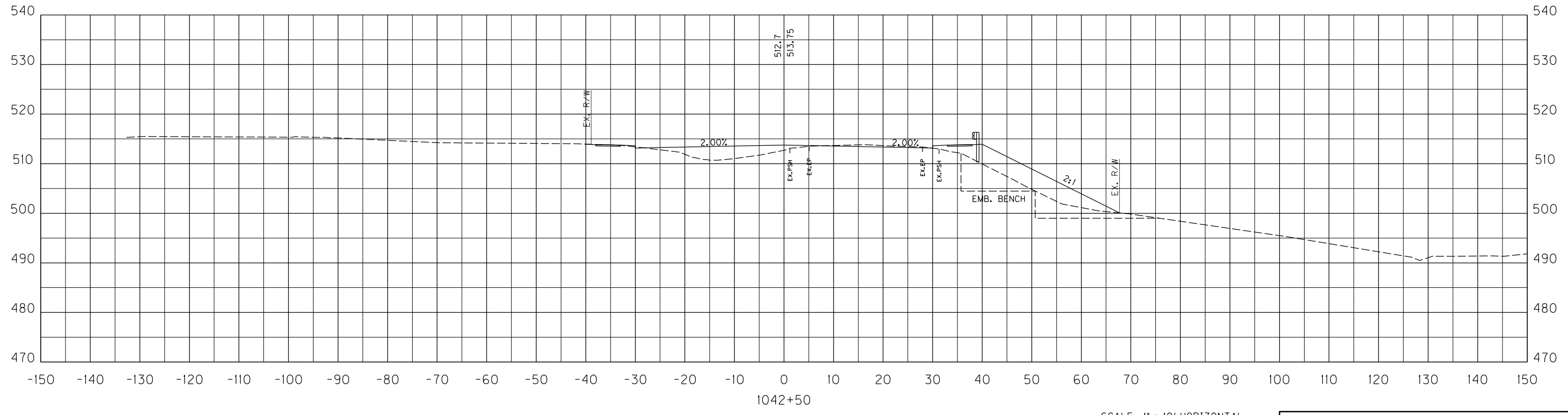
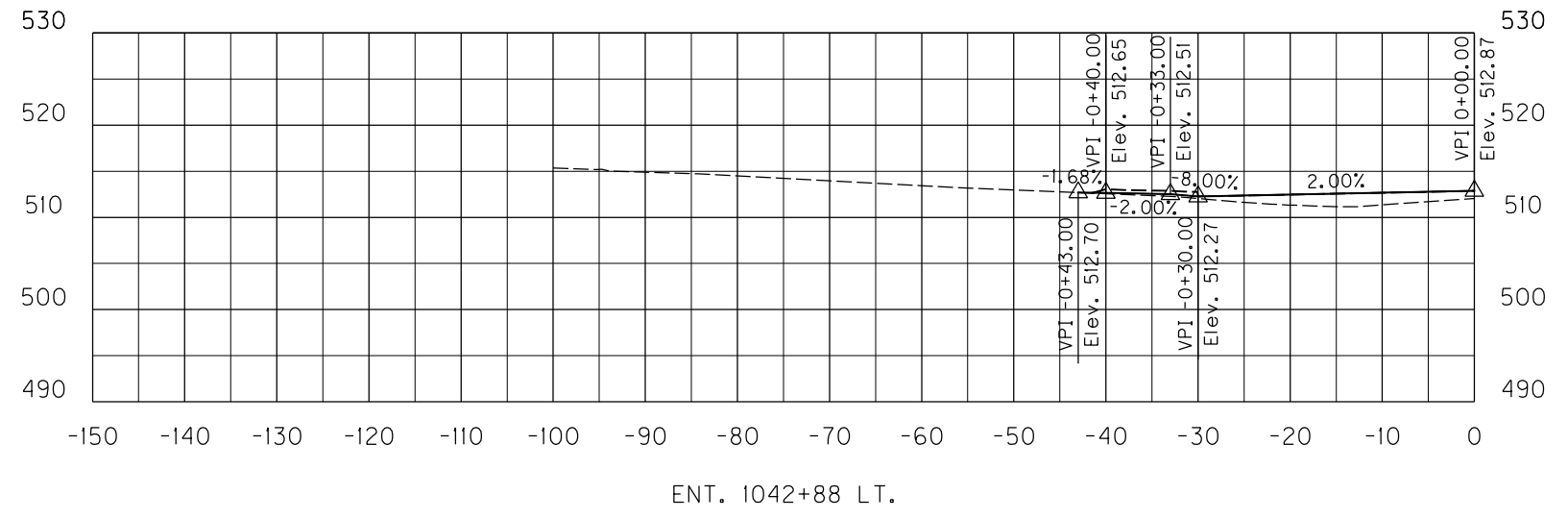


SCALE: 1" = 10' HORIZONTAL
1" = 10' VERTICAL

MAINLINE
STA.1041+50 TO STA.1042+00

COUNTY OF	ITEM NO.	SHEET NO.
MUHLENBERG	2-8506.00	X66

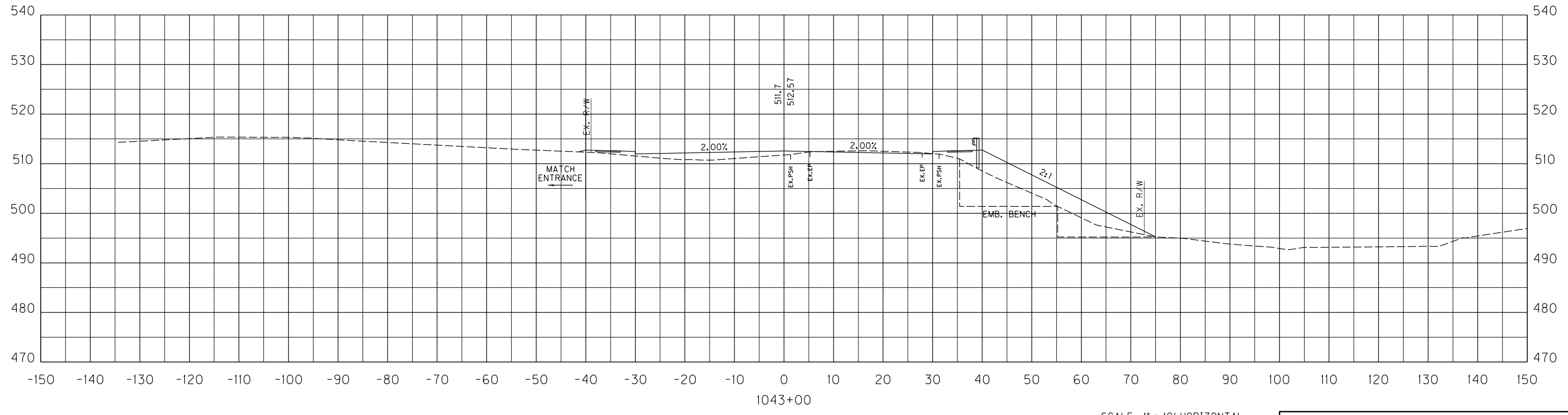
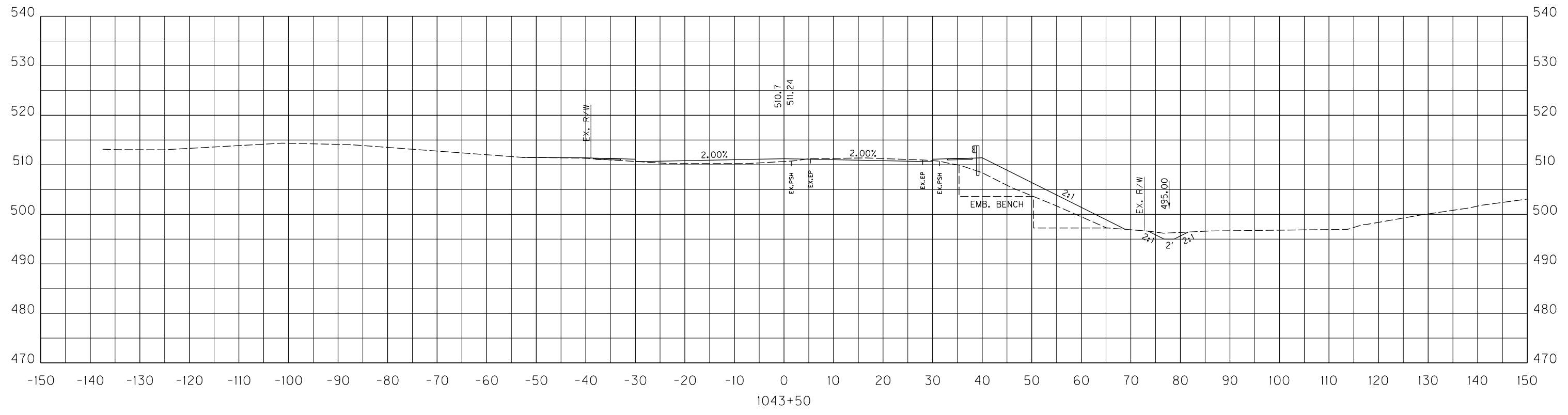
FILE NAME: J:\JOBS\KTC\MUHLENBERG\US62\SECTION\XSECTIONS-MAINLINE.DGN
 USER: jason
 DATE PLOTTED: April 8, 2013
 E-SHEET NAME: X06600XS
 MicroStation v8.11.9.357



SCALE: 1" = 10' HORIZONTAL
 1" = 10' VERTICAL

MAINLINE
 STA. 1042+50 TO STA. 1042+88

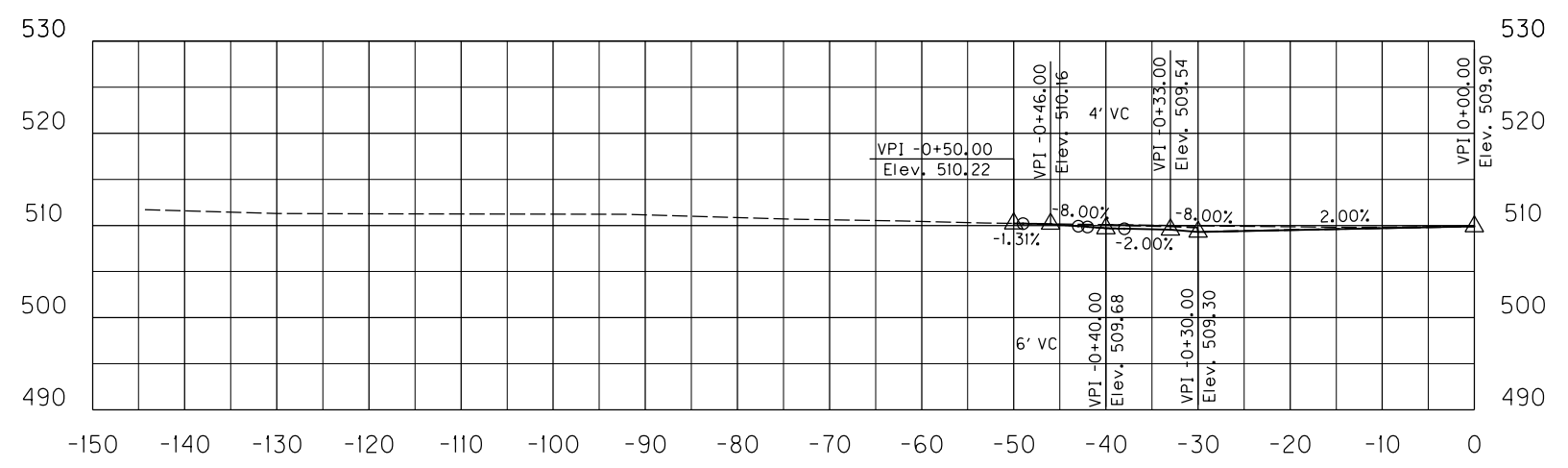
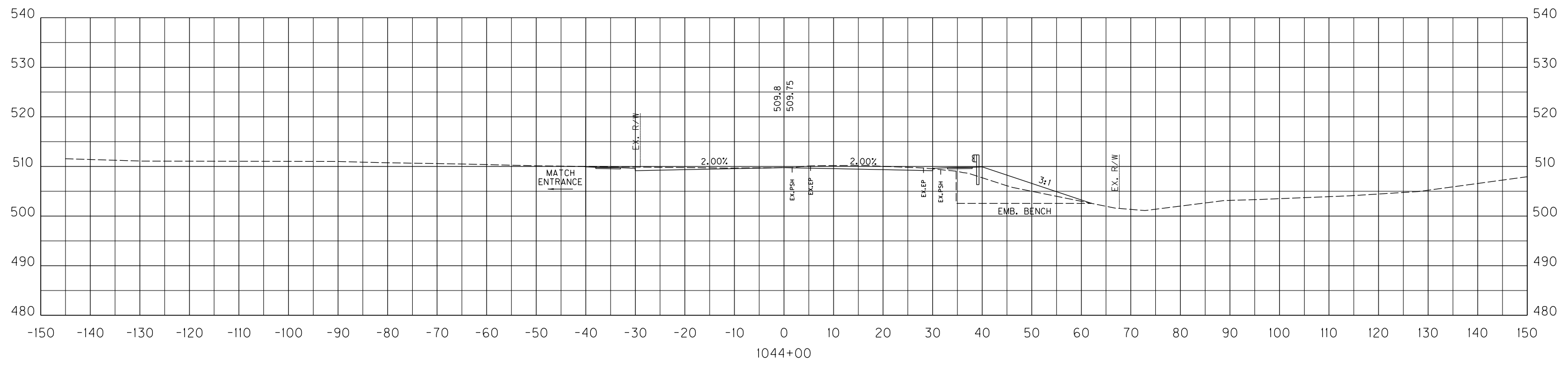
FILE NAME: J:\JOBS\KTC\MUHLENBERG_US62\SECTION\XSECTIONS-MAINLINE.DGN
 USER: jason
 DATE PLOTTED: April 8, 2013
 E-SHEET NAME: X06700XS
 MicroStation v8.11.9.357



SCALE: 1" = 10' HORIZONTAL
 1" = 10' VERTICAL

MAINLINE
 STA. 1043+00 TO STA. 1043+50

FILE NAME: J:\JOBS\KTC\MUHLENBERG\JOB2\SECTION\XSECTIONS-MAINLINE.DGN
 USER: jason
 DATE PLOTTED: April 8, 2013
 E-SHEET NAME: X06800XS
 MicroStation v8.11.9.357



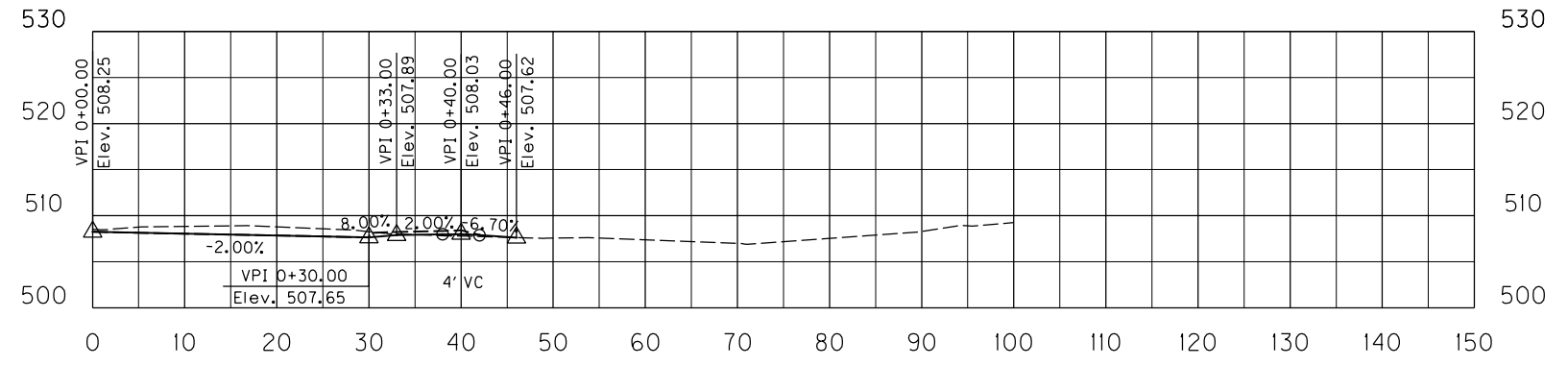
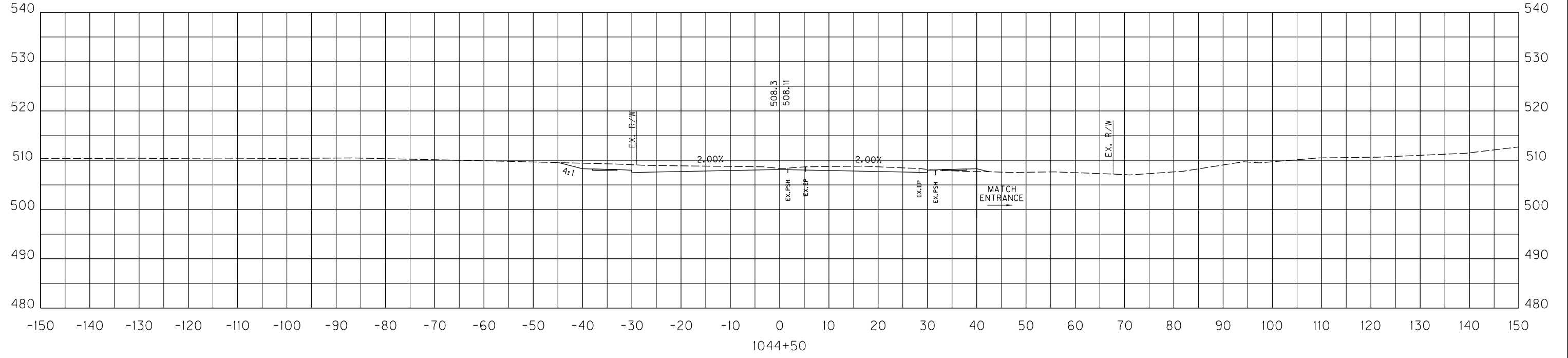
ENT. 1043+95 LT.

SCALE: 1" = 10' HORIZONTAL
1" = 10' VERTICAL

MAINLINE
 STA. 1043+95 TO STA. 1044+00

COUNTY OF	ITEM NO.	SHEET NO.
MUHENBERG	2-8506.00	X69

FILE NAME: J:\JOBS\KTC\MUHENBERG_US62\SECTION\XSECTIONS-MAINLINE.DGN
 USER: jason
 DATE PLOTTED: April 8, 2013
 E-SHEET NAME: X06900XS
 MicroStation v8.11.9.357



SCALE: 1" = 10' HORIZONTAL
 1" = 10' VERTICAL

MAINLINE
 STA. 1044+46 TO STA. 1044+50

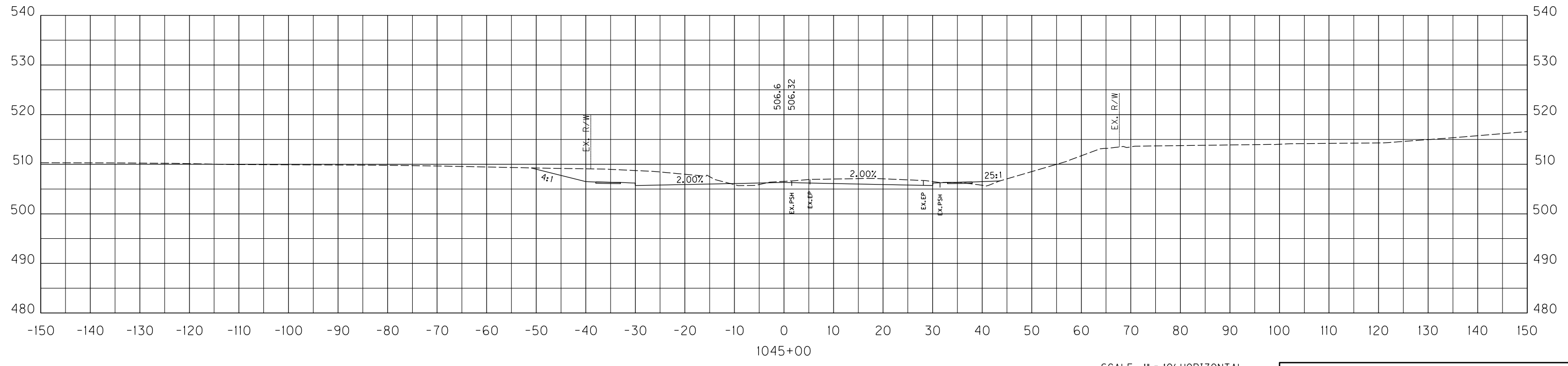
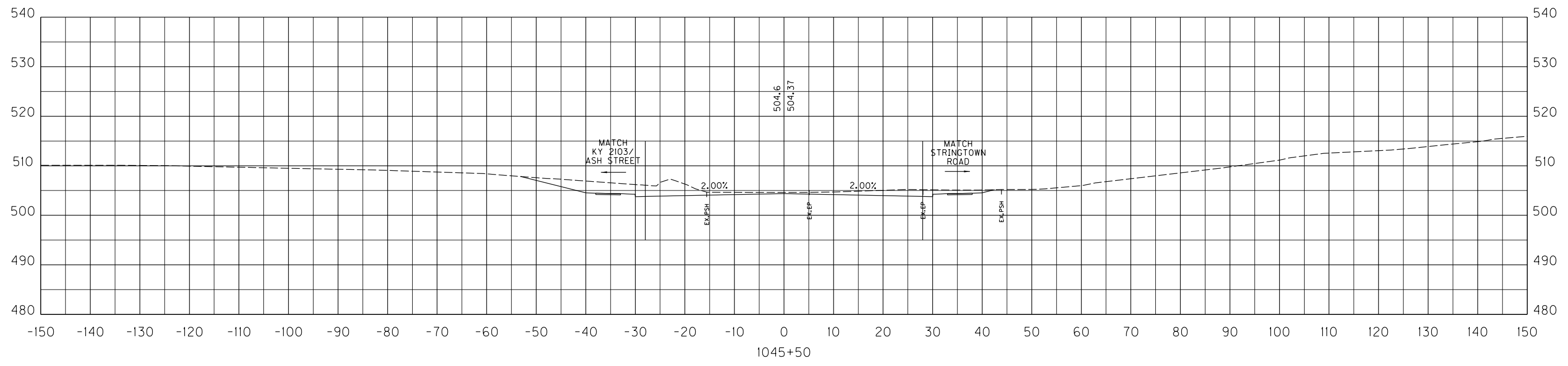
COUNTY OF	ITEM NO.	SHEET NO.
MUHLENBERG	2-8506.00	X70

FILE NAME: J:\JOBS\KTC\MUHLENBERG_US62\SECTION\XSECTIONS-MAINLINE.DGN

USER: jason
DATE PLOTTED: April 8, 2013

E-SHEET NAME: X07000XS

MicroStation v8.11.9.357

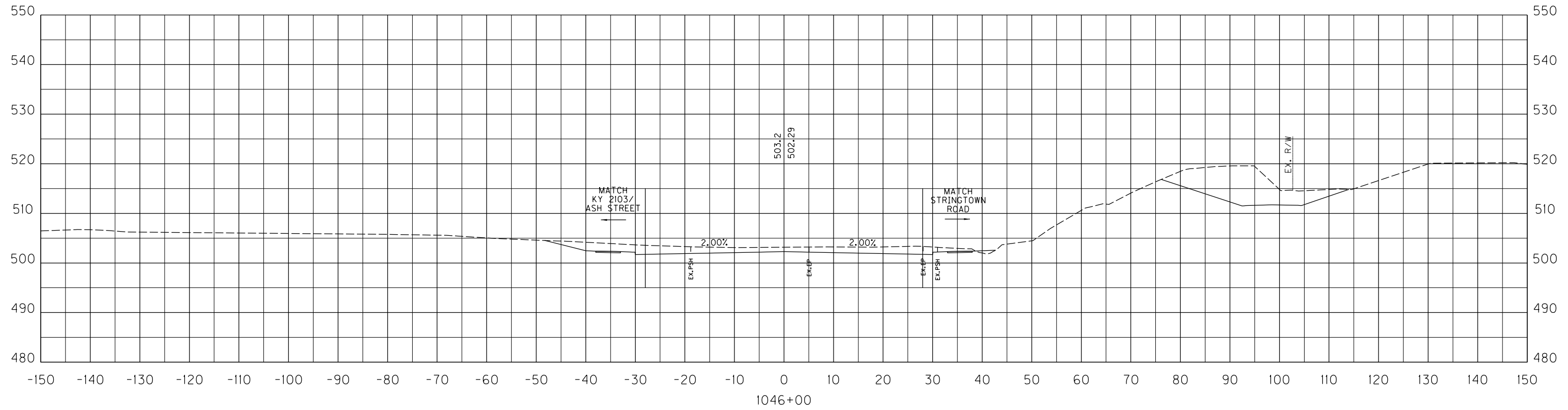


SCALE: 1" = 10' HORIZONTAL
1" = 10' VERTICAL

MAINLINE
STA. 1045+00 TO STA. 1045+50

COUNTY OF	ITEM NO.	SHEET NO.
MUHLENBERG	2-8506.00	X71

FILE NAME: J:\JOBS\KTC\MUHLENBERG_US62\SECTION\XSECTIONS-MAINLINE.DGN
 USER: jason
 DATE PLOTTED: April 8, 2013
 E-SHEET NAME: X07100XS
 MicroStation v8.11.9.357

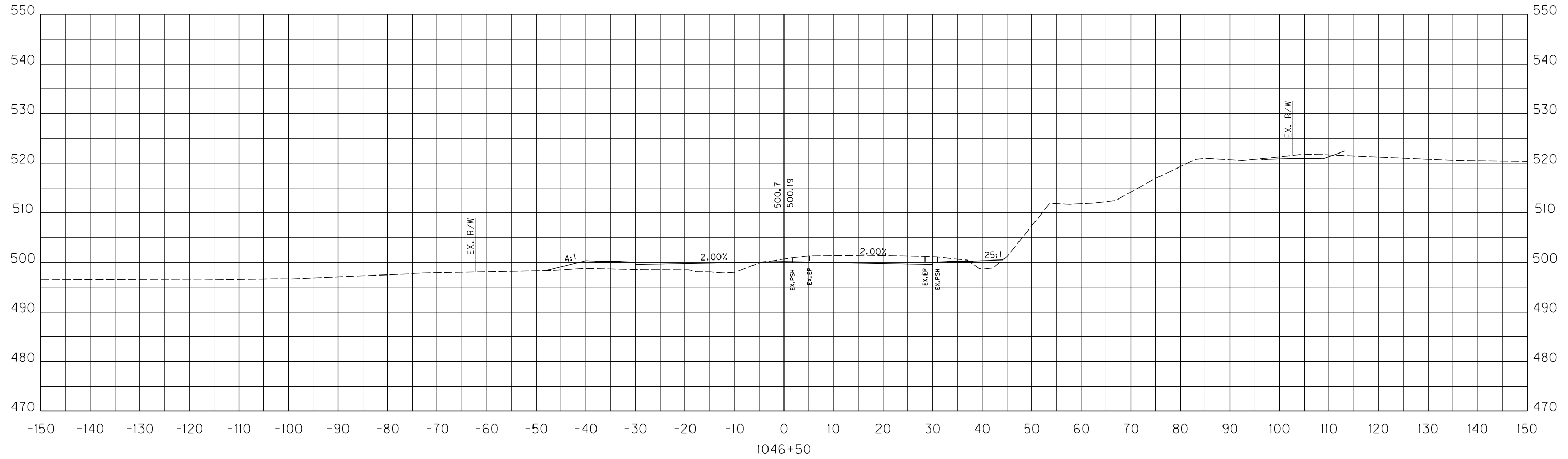


SCALE: 1" = 10' HORIZONTAL
1" = 10' VERTICAL

MAINLINE
STA. 1046+00 TO STA. 1046+00

COUNTY OF	ITEM NO.	SHEET NO.
MUHLENBERG	2-8506.00	X72

MicroStation v8.11.9.357
 E-SHEET NAME: X07200XS
 USER: jason
 DATE PLOTTED: April 8, 2013
 FILE NAME: J:\JOBS\KTC\MUHLENBERG\J562\SECTION\XSECTIONS-MAINLINE.DGN

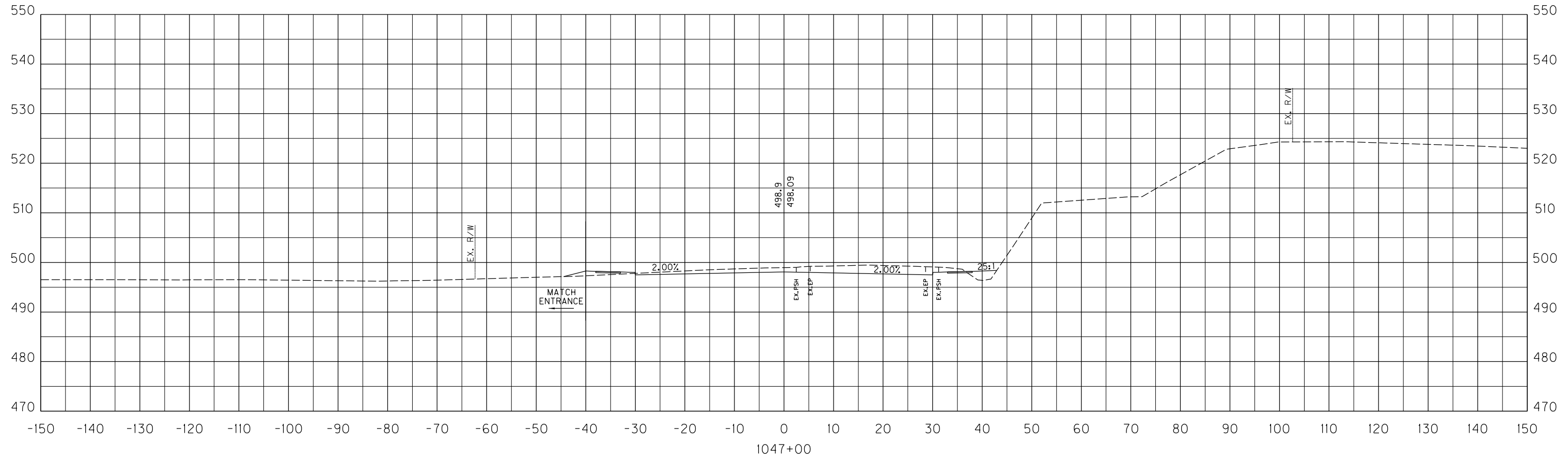
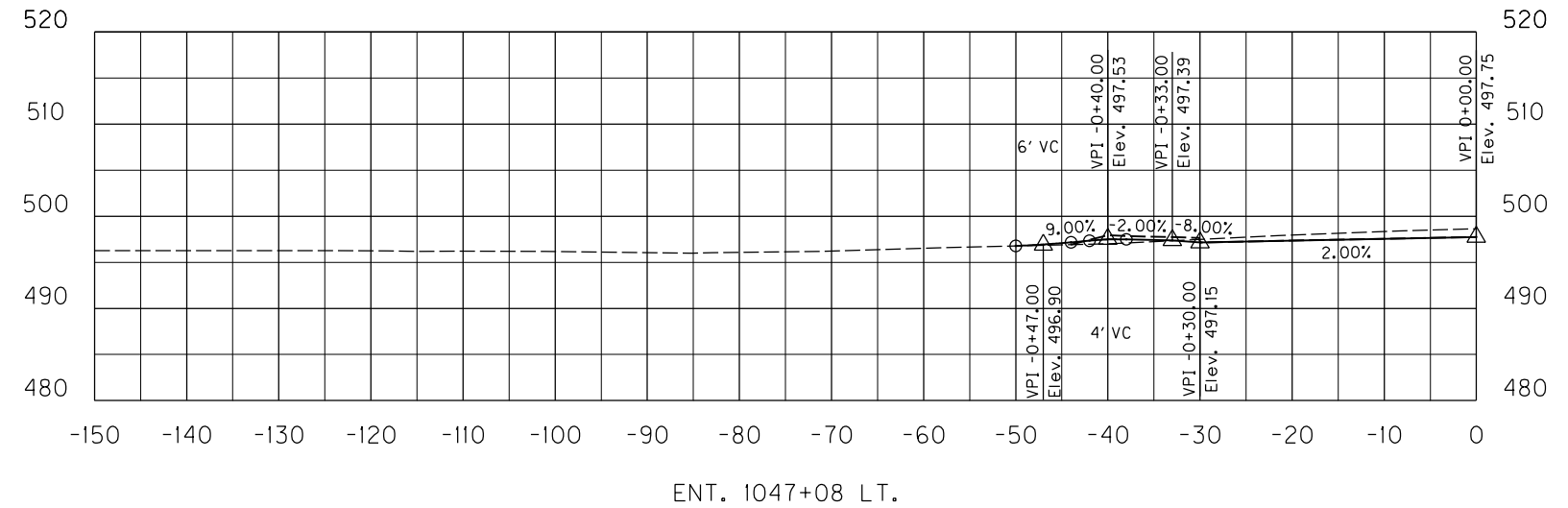


SCALE: 1" = 10' HORIZONTAL
 1" = 10' VERTICAL

MAINLINE
 STA.1046+50 TO STA.1046+150

COUNTY OF	ITEM NO.	SHEET NO.
MUHLENBERG	2-8506.00	X73

FILE NAME: J:\JOBS\KTC\MUHLENBERG_US62\SECTION\XSECTIONS-MAINLINE.DGN
 USER: jason
 DATE PLOTTED: April 8, 2013
 E-SHEET NAME: X07300XS
 MicroStation v8.11.9.357

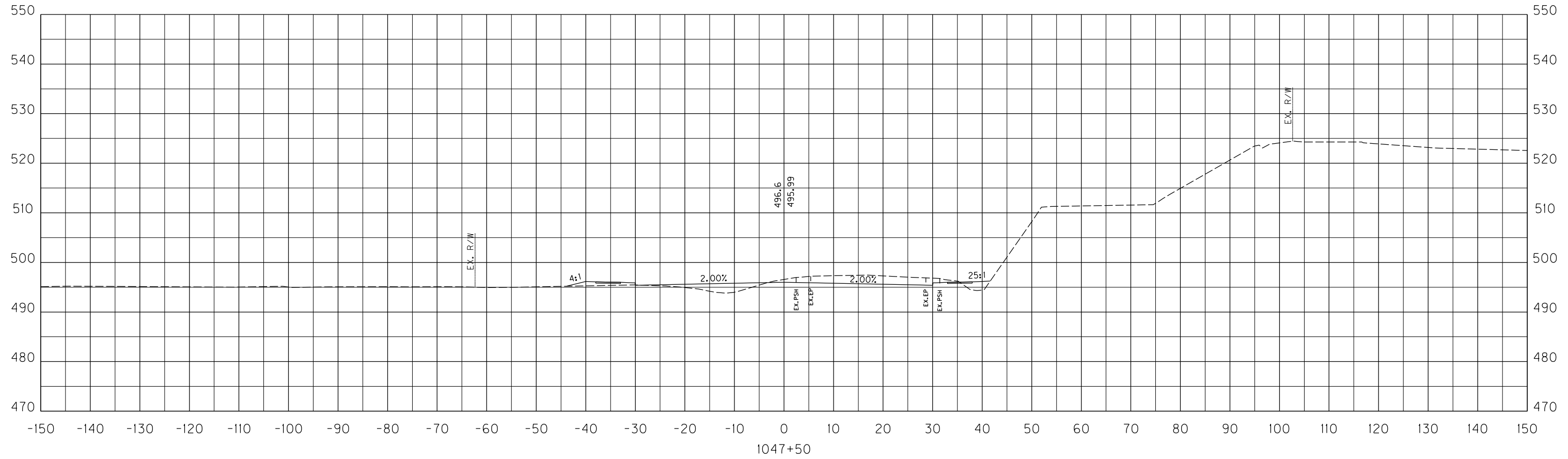


SCALE: 1" = 10' HORIZONTAL
1" = 10' VERTICAL

MAINLINE
STA. 1047+00 TO STA. 1047+08

COUNTY OF	ITEM NO.	SHEET NO.
MUHLENBERG	2-8506.00	X74

FILE NAME: J:\JOBS\KTC\MUHLENBERG\J562\SECTION\XSECTIONS-MAINLINE.DGN
 USER: jason
 DATE PLOTTED: April 8, 2013
 E-SHEET NAME: X07400XS
 MicroStation v8.11.9.357

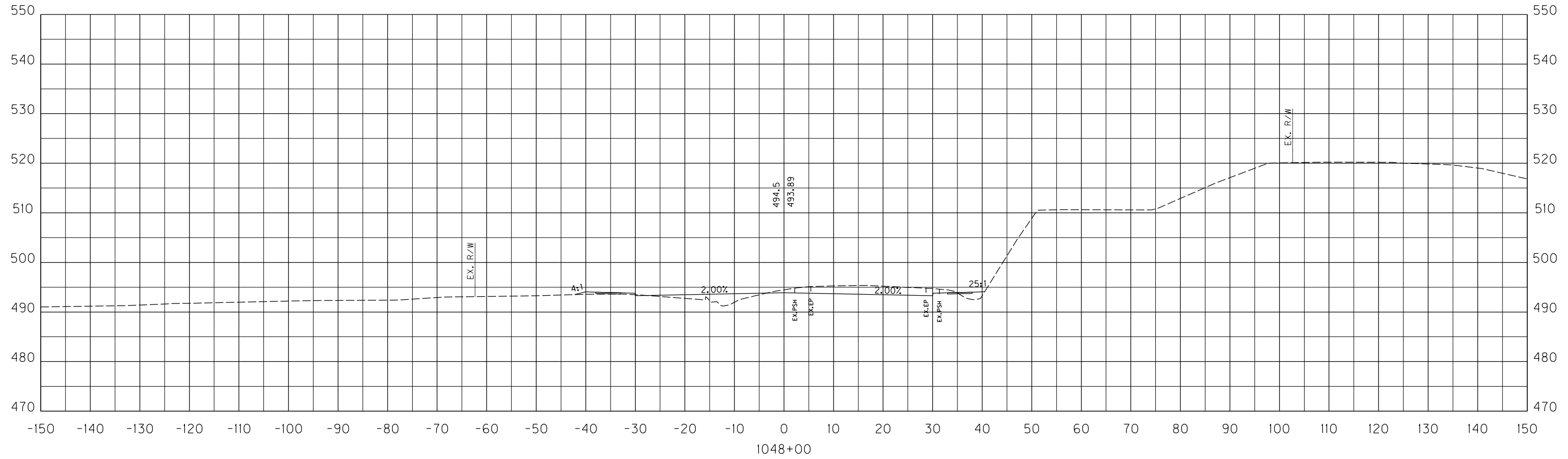


SCALE: 1" = 10' HORIZONTAL
 1" = 10' VERTICAL

MAINLINE
 STA.1047+50 TO STA.1047+50

COUNTY OF	ITEM NO.	SHEET NO.
MUHLENBERG	2-8506.00	X75

FILE NAME: J:\JOBS\KTC\MUHLENBERG\J562\SECTION\XSECTIONS-MAINLINE.DGN
 USER: jason
 DATE PLOTTED: April 8, 2013
 E-SHEET NAME: X07500XS
 MicroStation v8.11.9.357

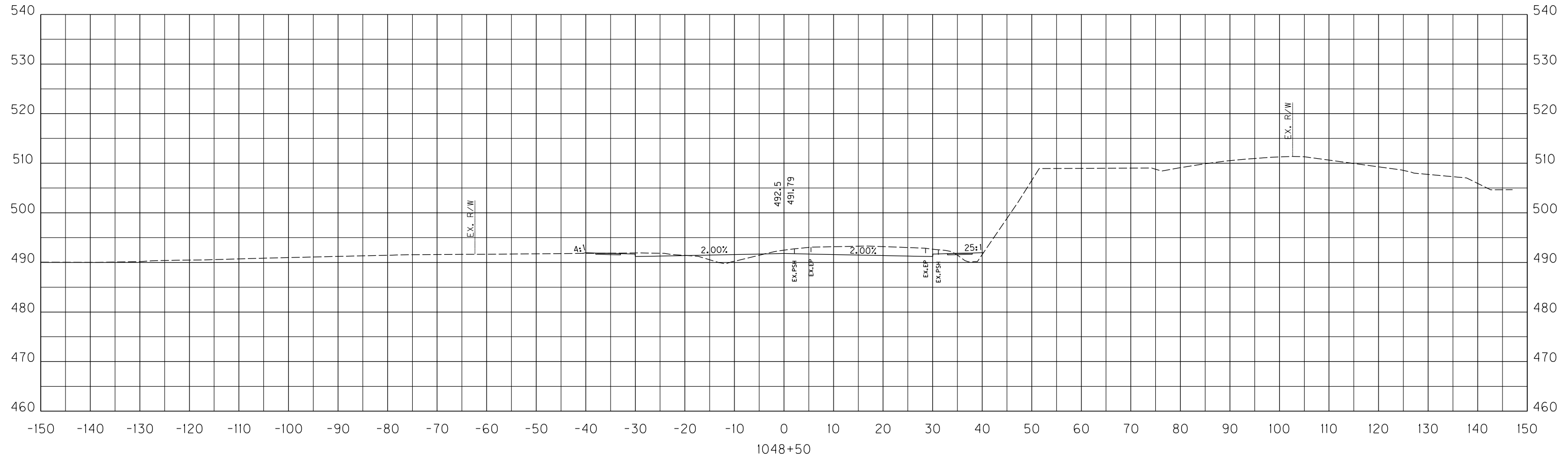


SCALE: 1" = 10' HORIZONTAL
 1" = 10' VERTICAL

MAINLINE
 STA.1048+00 TO STA.1048+00

COUNTY OF	ITEM NO.	SHEET NO.
MUHLENBERG	2-8506.00	X76

FILE NAME: J:\JOBS\KTC\MUHLENBERG\J562\SECTION\XSECTIONS-MAINLINE.DGN
 USER: jason
 DATE PLOTTED: April 8, 2013
 E-SHEET NAME: X07600XS
 MicroStation v8.11.9.357

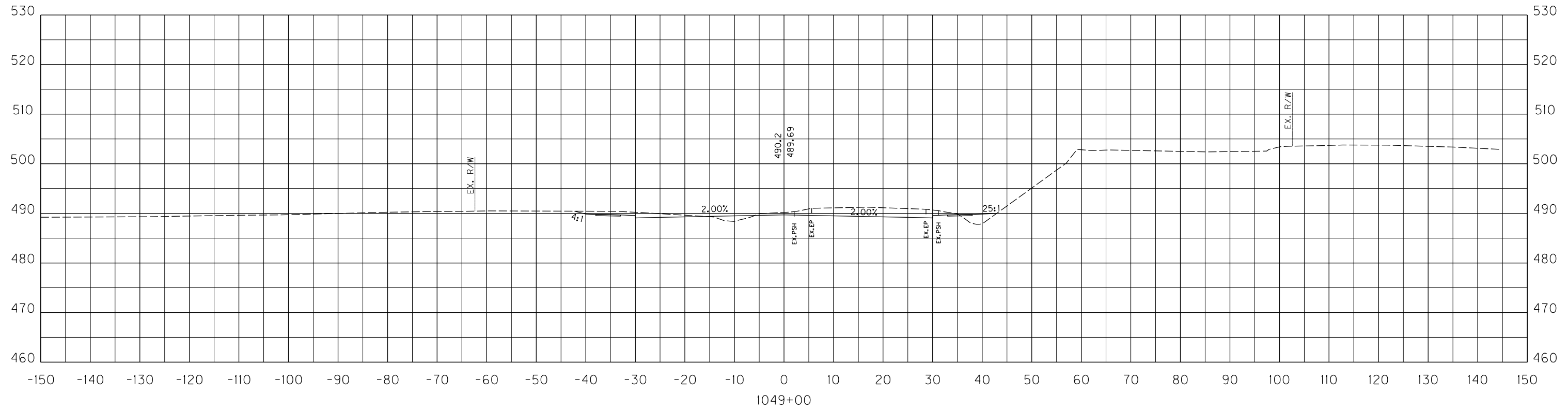
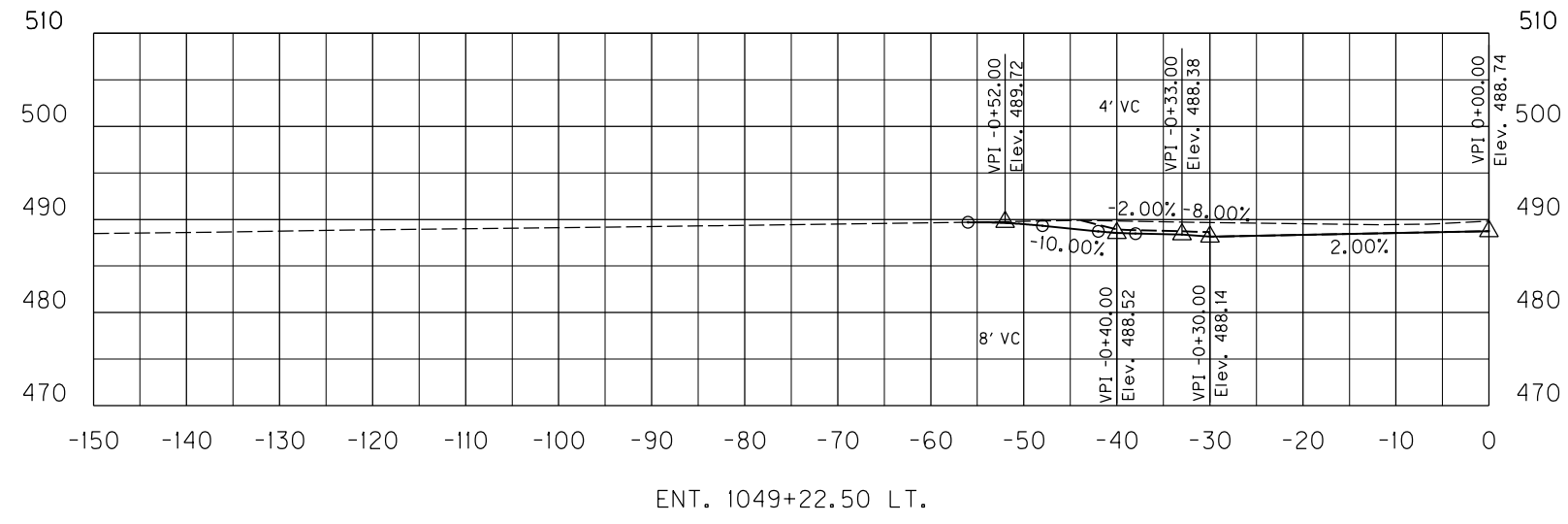


SCALE: 1" = 10' HORIZONTAL
1" = 10' VERTICAL

MAINLINE
STA.1048+50 TO STA.1048+50

COUNTY OF	ITEM NO.	SHEET NO.
MUHLENBERG	2-8506.00	X77

FILE NAME: J:\JOBS\KTC\MUHLENBERG_US62\SECTION\XSECTIONS-MAINLINE.DGN
 USER: jason
 DATE PLOTTED: April 8, 2013
 E-SHEET NAME: X07700XS
 MicroStation v8.11.9.357

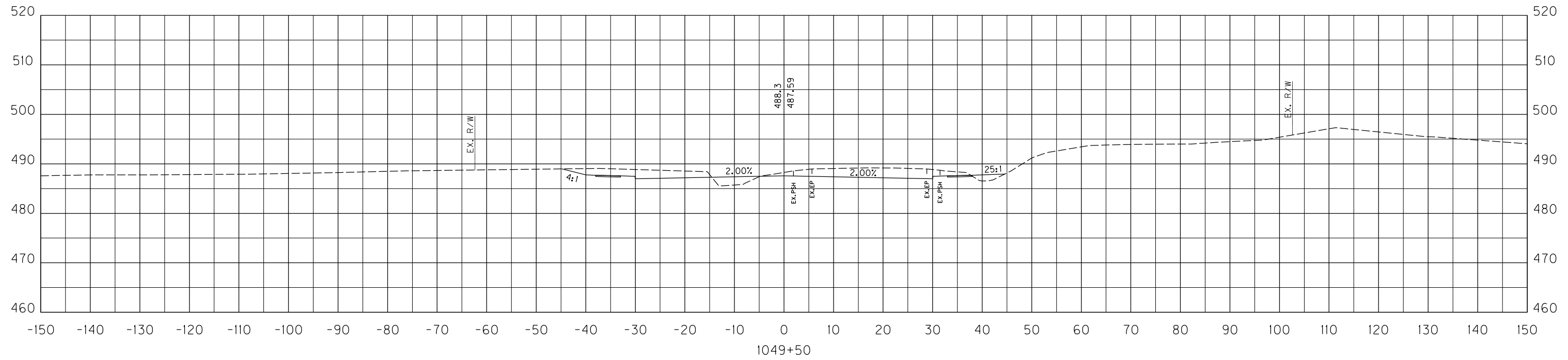
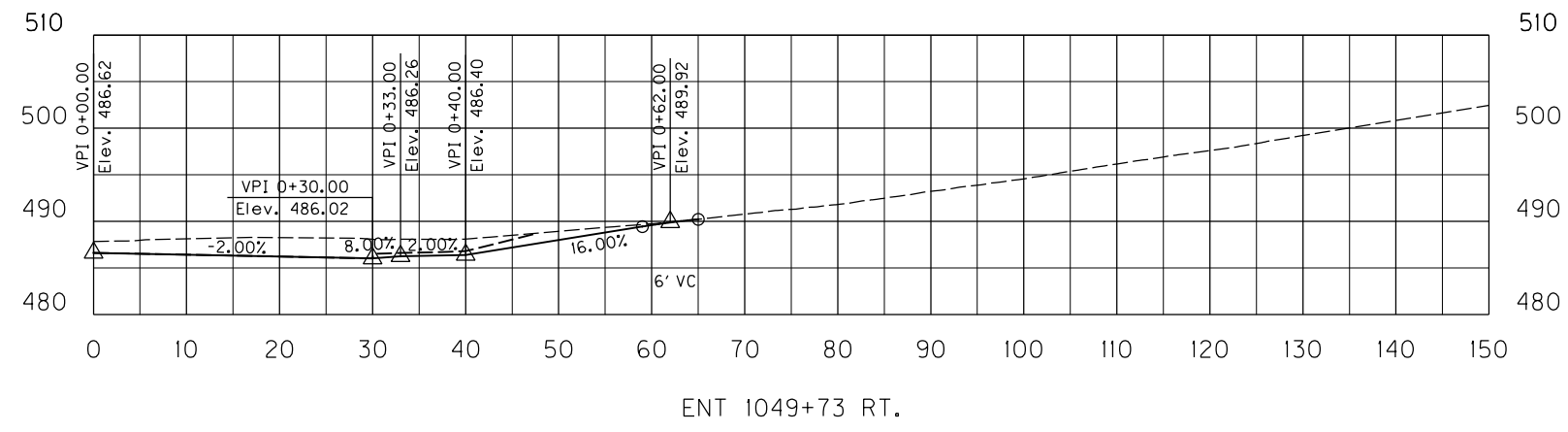


SCALE: 1" = 10' HORIZONTAL
1" = 10' VERTICAL

MAINLINE
STA. 1049+00 TO STA. 1049+23

COUNTY OF	ITEM NO.	SHEET NO.
MUHLENBERG	2-8506.00	X78

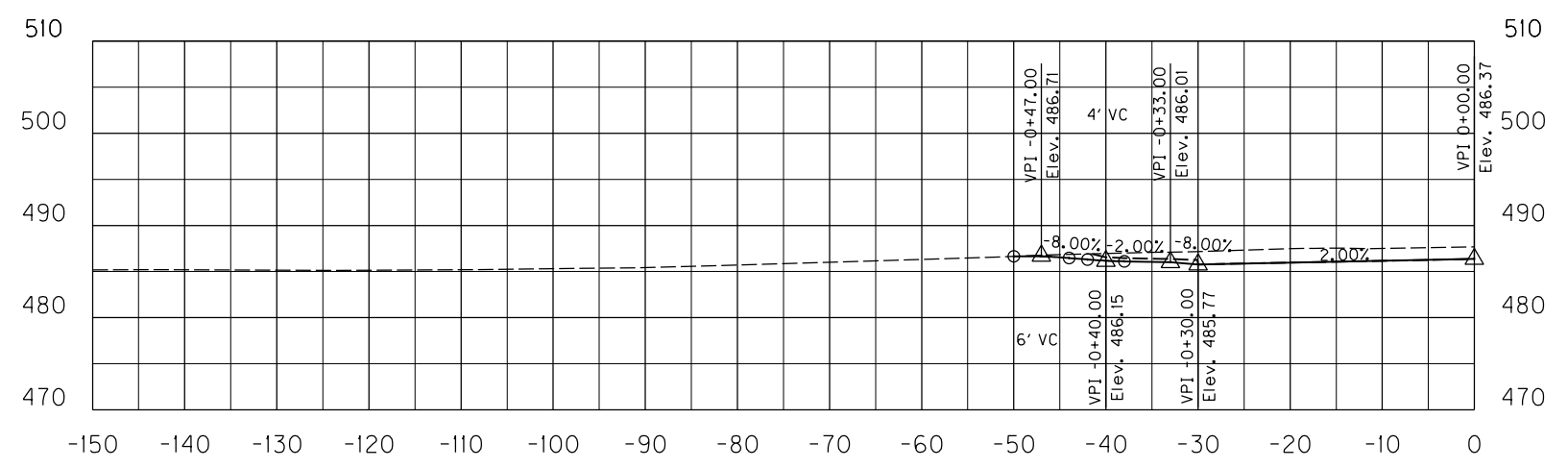
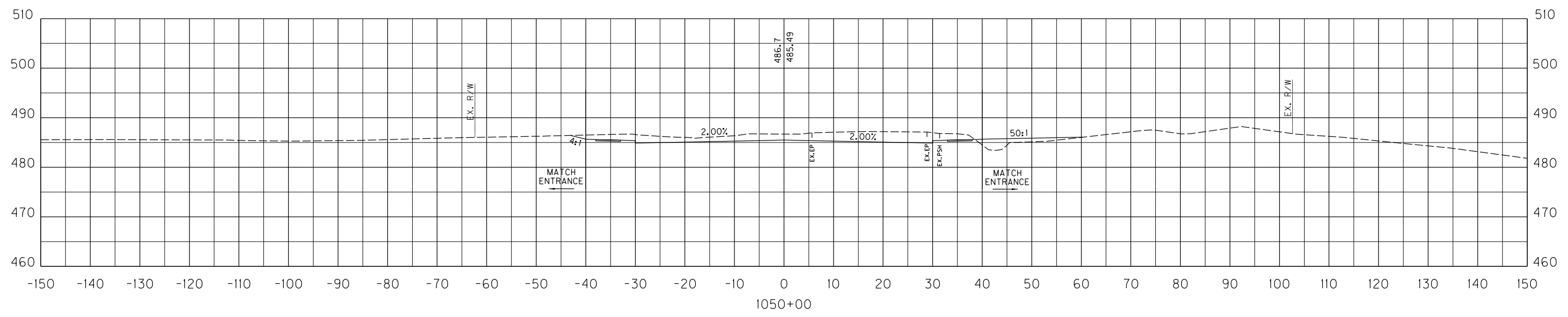
FILE NAME: J:\JOBS\KTC\MUHLENBERG\US62\SECTION\XSECTIONS-MAINLINE.DGN
 USER: jason
 DATE PLOTTED: April 8, 2013
 E-SHEET NAME: X07800XS
 MicroStation v8.11.9.357



SCALE: 1" = 10' HORIZONTAL
 1" = 10' VERTICAL

MAINLINE
 STA. 1049+50 TO STA. 1049+73

FILE NAME: J:\JOBS\KTC\MUHLENBERG_US62\SECTION\XSECTIONS-MAINLINE.DGN
 USER: jason
 DATE PLOTTED: April 8, 2013
 E-SHEET NAME: X07900XS
 MicroStation v8.11.9.357

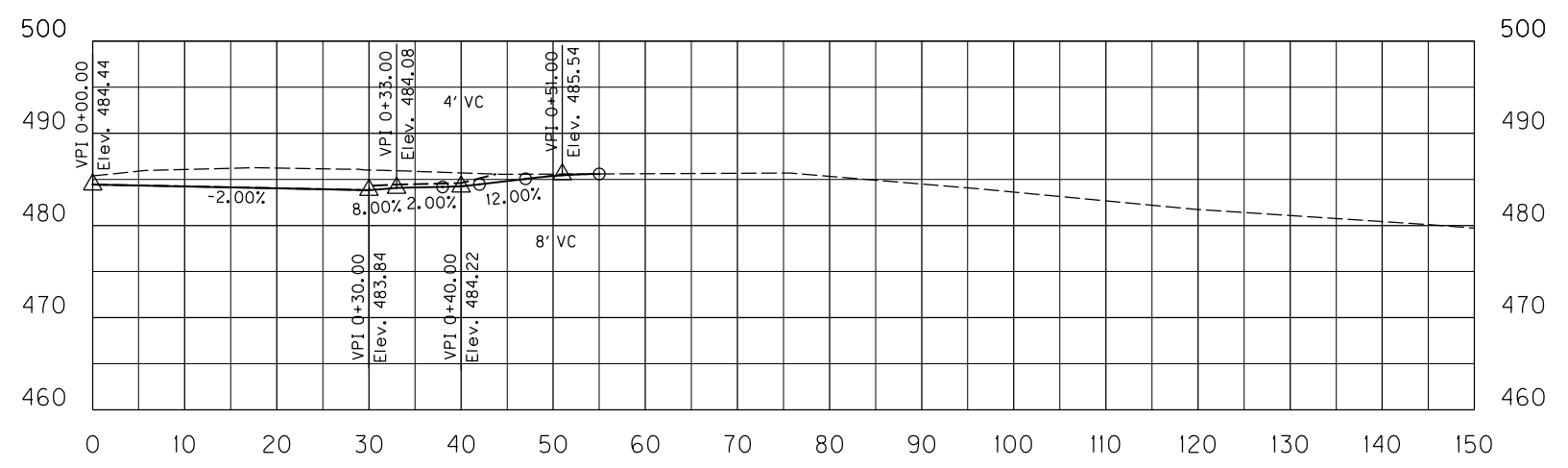
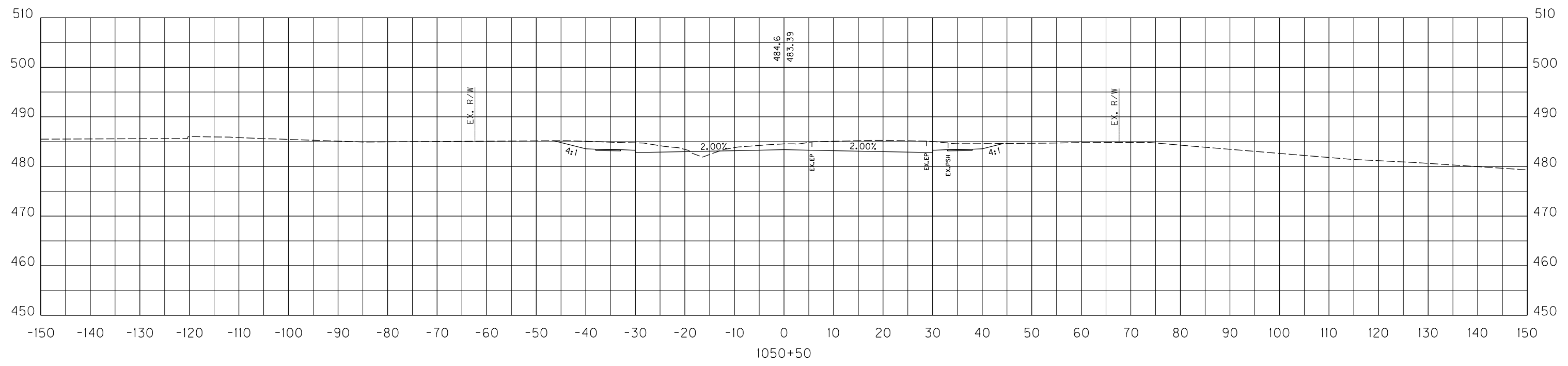


ENT. 1049+79 LT.

SCALE: 1" = 10' HORIZONTAL
 1" = 10' VERTICAL

MAINLINE
 STA. 1049+79 TO STA. 1050+00

FILE NAME: J:\JOBS\KTC\MUHLENBERG\J562\SECTION\XSECTIONS-MAINLINE.DGN
 USER: jason
 DATE PLOTTED: April 8, 2013
 E-SHEET NAME: X08000XS
 MicroStation v8.11.9.357

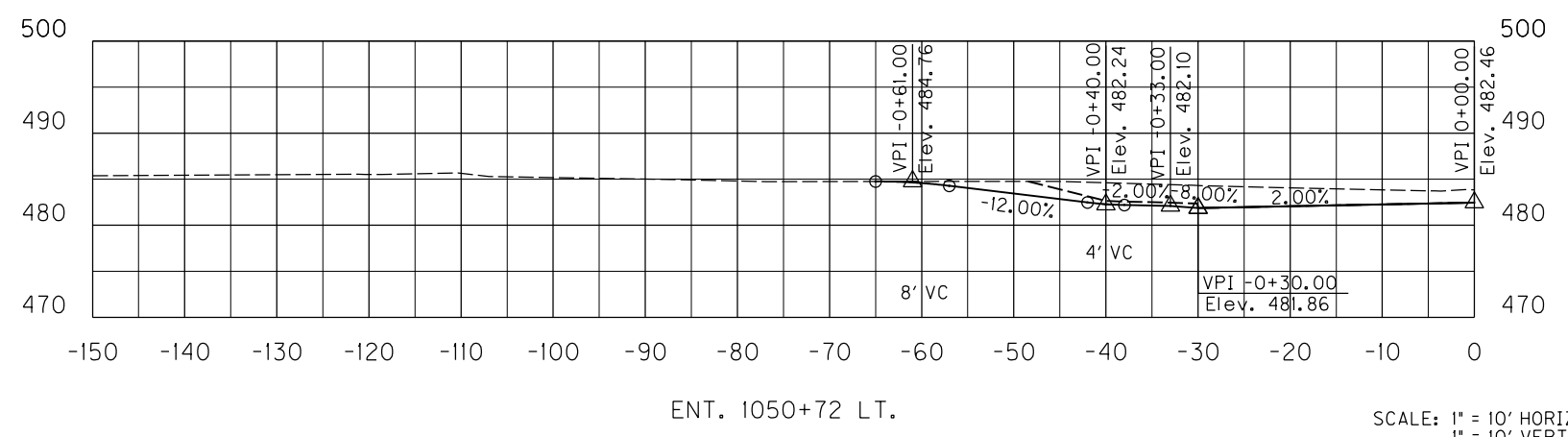
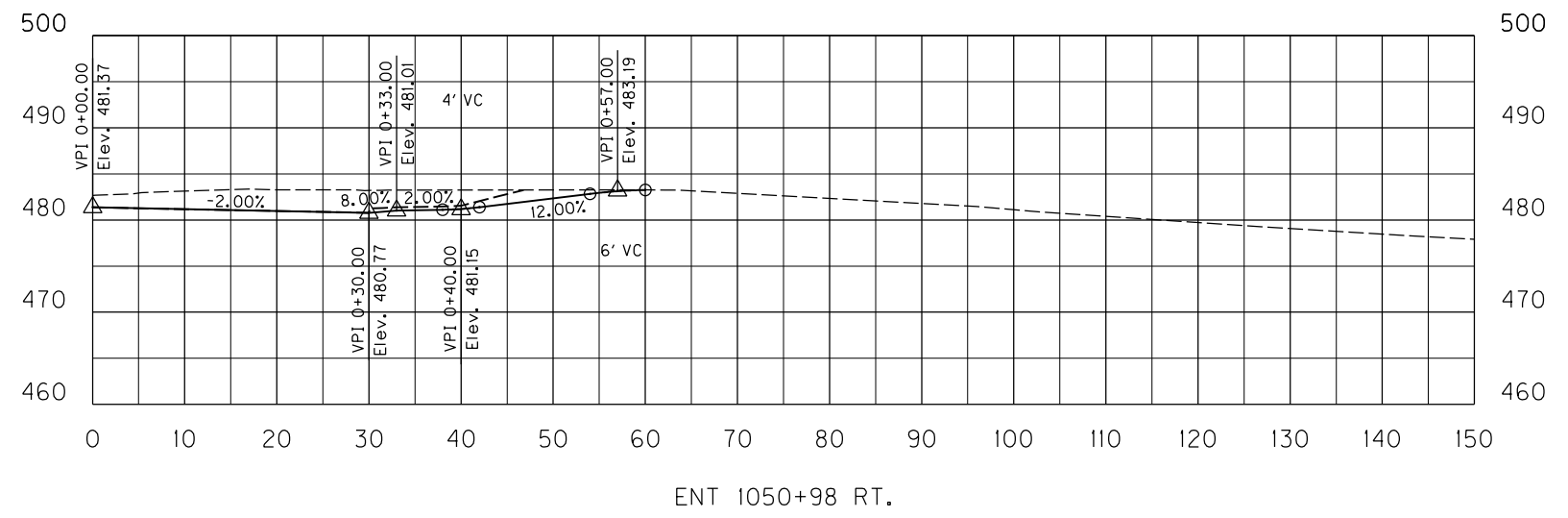


ENT 1050+25 RT.

SCALE: 1" = 10' HORIZONTAL
1" = 10' VERTICAL

MAINLINE
STA. 1050+25 TO STA. 1050+50

FILE NAME: J:\JOBS\KTC\MUHLENBERG\J562\SECTION\XSECTIONS-MAINLINE.DGN
 USER: jason
 DATE PLOTTED: April 8, 2013
 E-SHEET NAME: X08100XS
 MicroStation v8.11.9.357

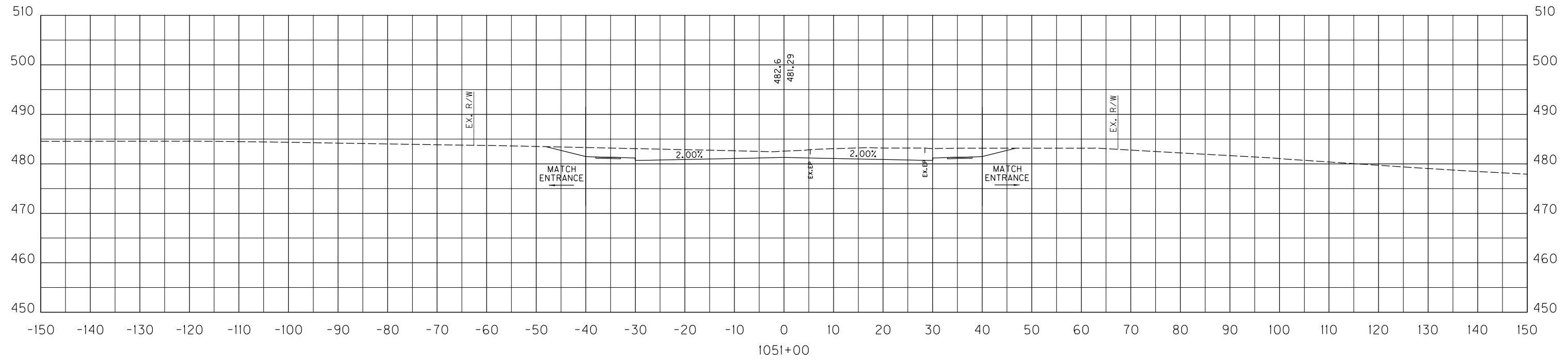
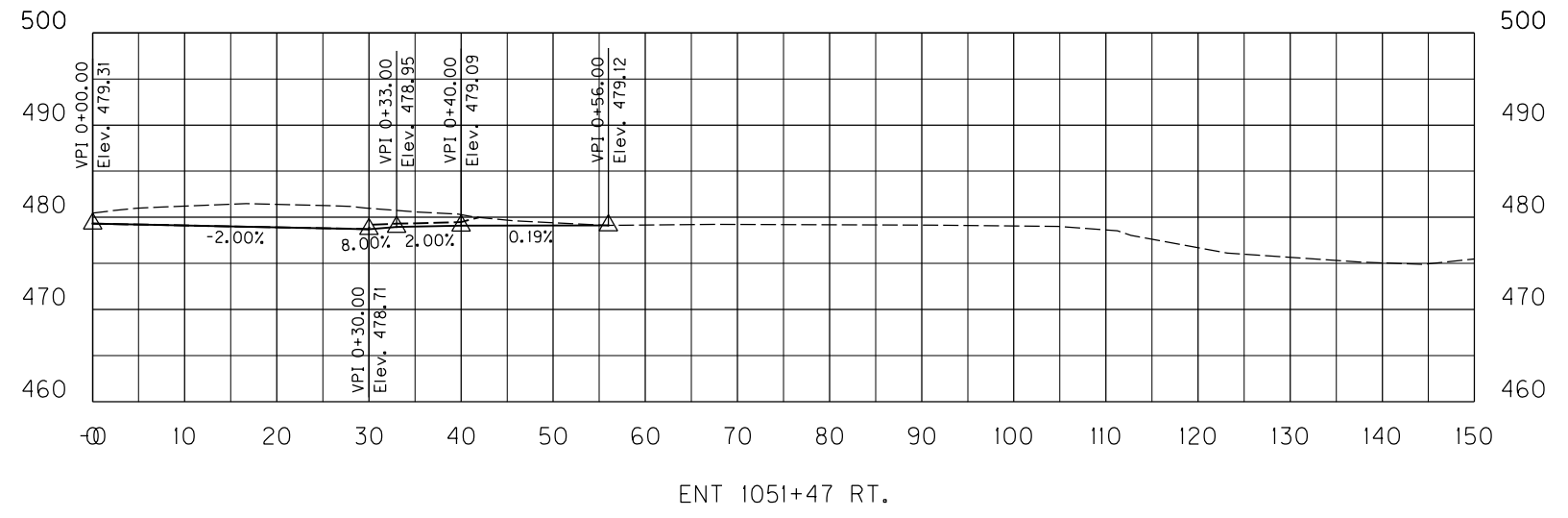


SCALE: 1" = 10' HORIZONTAL
1" = 10' VERTICAL

MAINLINE
STA. 1050+72 TO STA. 1050+98

COUNTY OF	ITEM NO.	SHEET NO.
MUHLENBERG	2-8506.00	X82

FILE NAME: J:\JOBS\KTC\MUHLENBERG\J562\SECTION\XSECTIONS-MAINLINE.DGN
 USER: jason
 DATE PLOTTED: April 8, 2013
 E-SHEET NAME: X08200XS
 MicroStation v8.11.9.357



SCALE: 1" = 10' HORIZONTAL
 1" = 10' VERTICAL

MAINLINE
 STA. 1051+00 TO STA. 1051+47

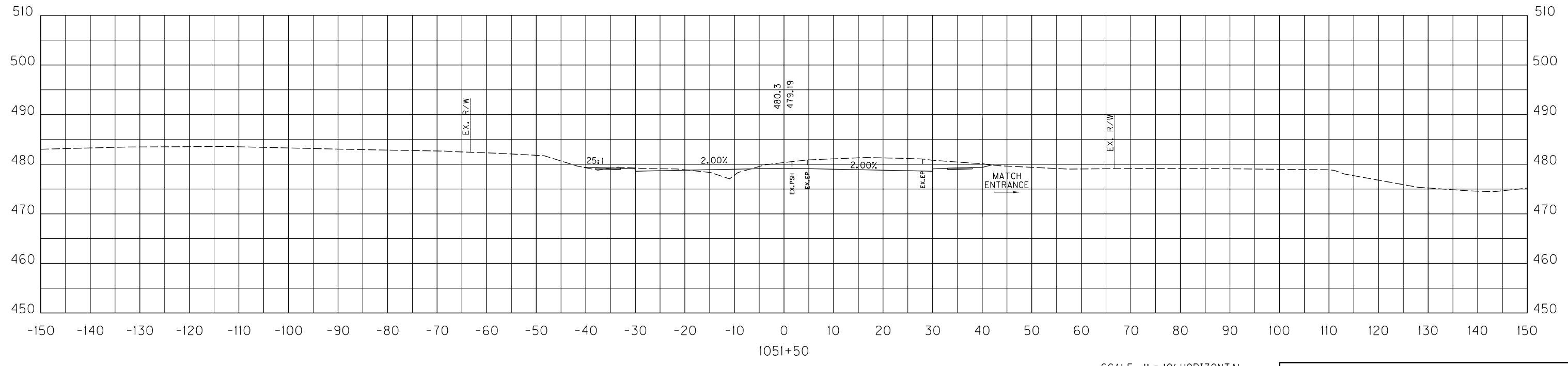
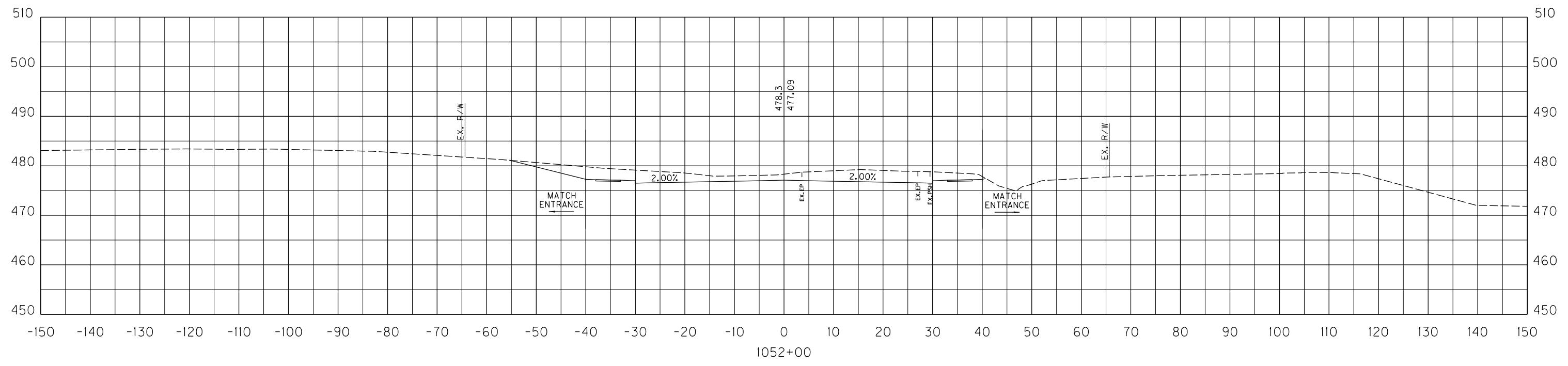
COUNTY OF	ITEM NO.	SHEET NO.
MUHLENBERG	2-8506.00	X83

FILE NAME: J:\JOBS\KTC\MUHLENBERG_US62\SECTION\XSECTIONS-MAINLINE.DGN

USER: jason
DATE PLOTTED: April 8, 2013

E-SHEET NAME: X08300XS

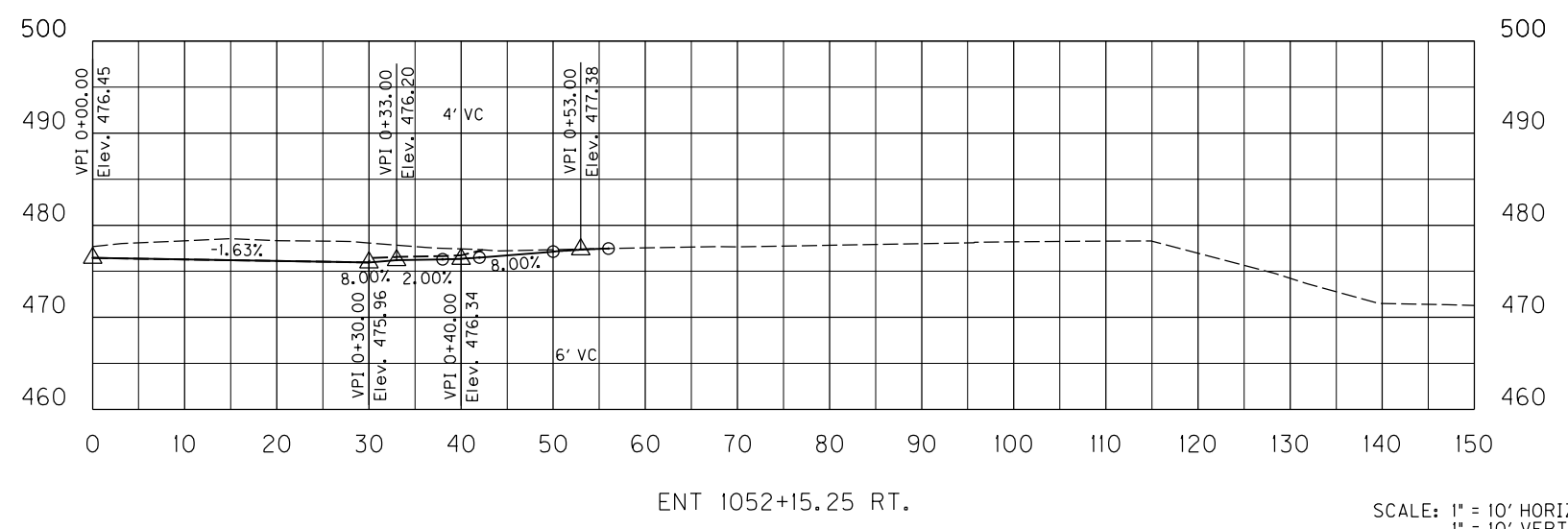
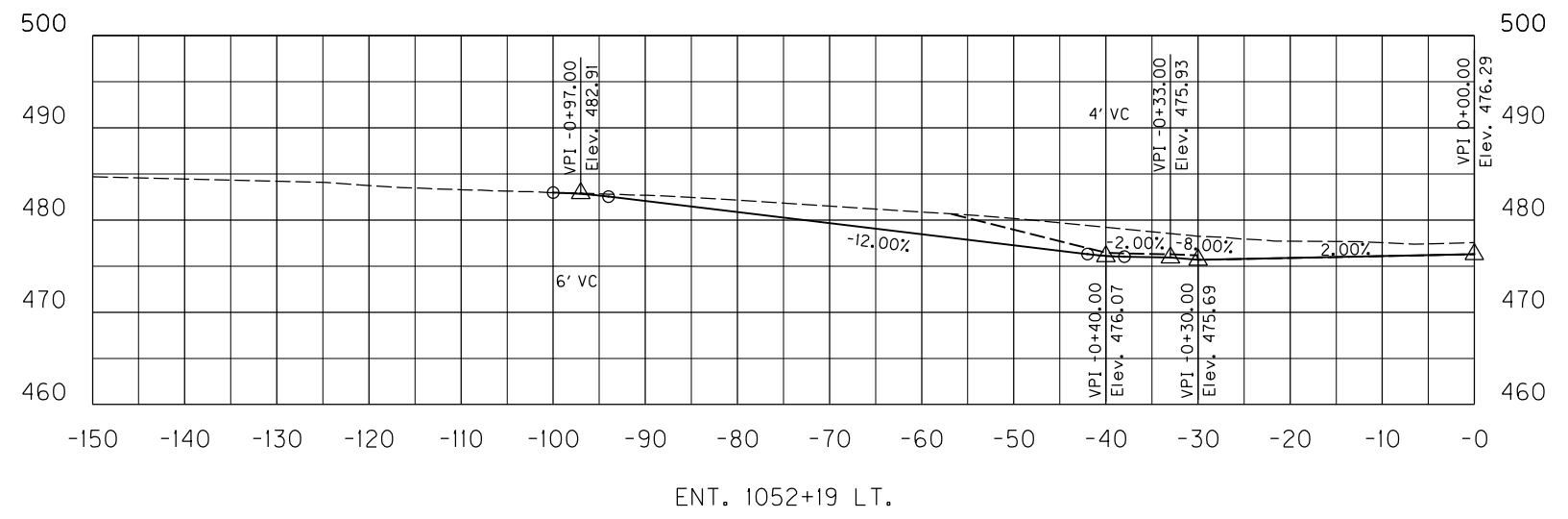
MicroStation v8.11.9.357



SCALE: 1" = 10' HORIZONTAL
1" = 10' VERTICAL

MAINLINE
STA. 1051+50 TO STA. 1052+00

FILE NAME: J:\JOBS\KTC\MUHENBERG_LJ562\SECTION\XSECTIONS-MAINLINE.DGN
 USER: jason
 DATE PLOTTED: April 8, 2013
 E-SHEET NAME: X08400XS
 MicroStation v8.11.9.357



SCALE: 1" = 10' HORIZONTAL
1" = 10' VERTICAL

MAINLINE
STA. 1052+15.25 TO STA. 1052+19

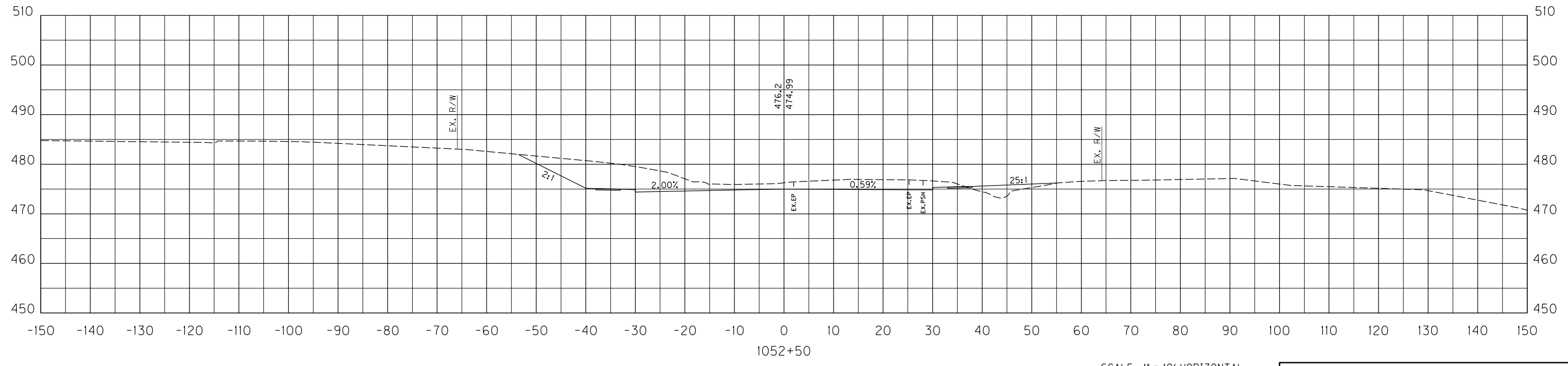
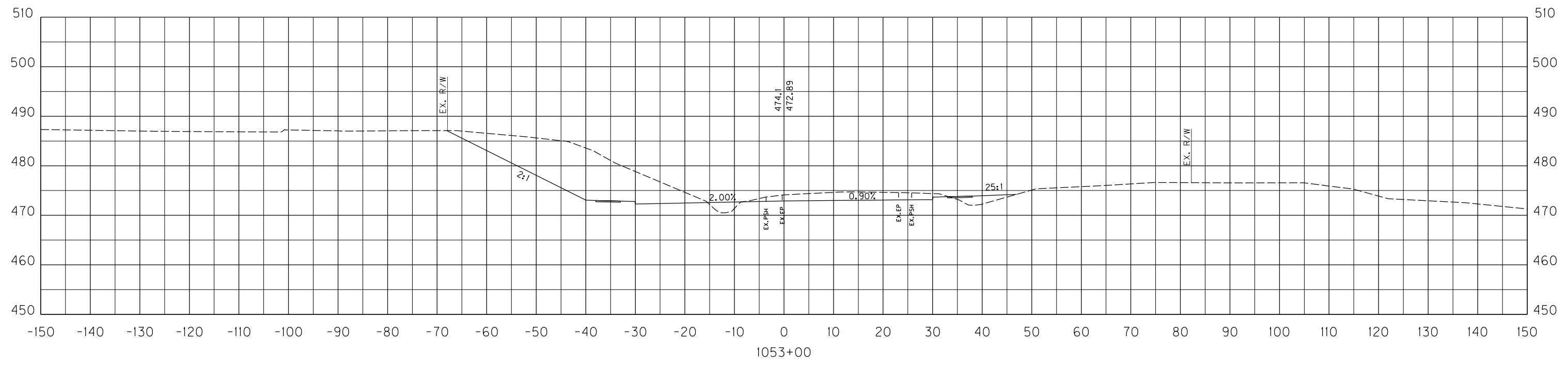
COUNTY OF	ITEM NO.	SHEET NO.
MUHLENBERG	2-8506.00	X85

FILE NAME: J:\JOBS\KTC\MUHLENBERG_US62\SECTION\XSECTIONS-MAINLINE.DGN

USER: jason
DATE PLOTTED: April 8, 2013

E-SHEET NAME: X08500XS

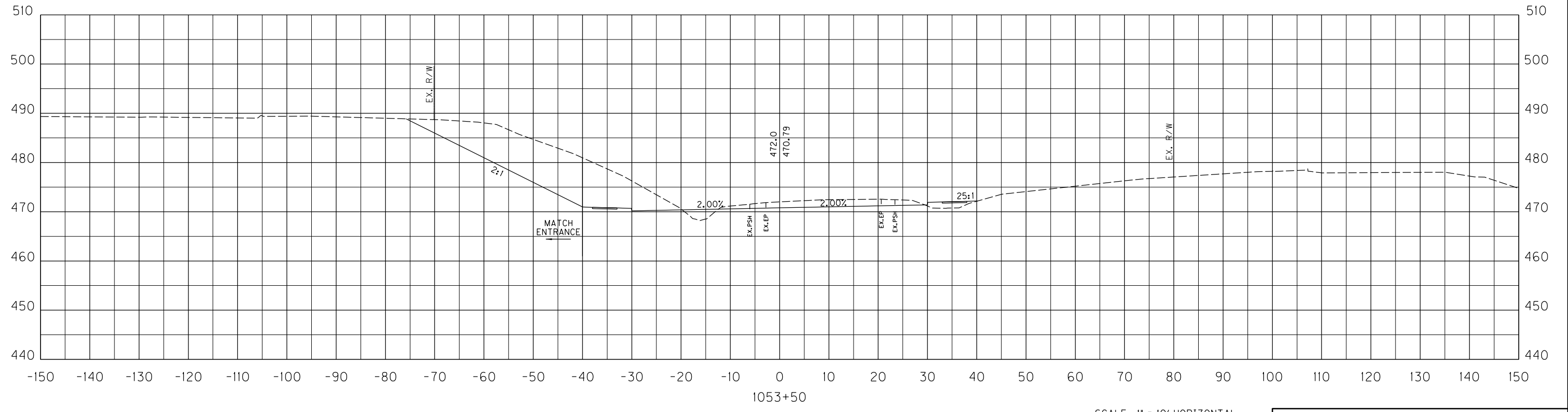
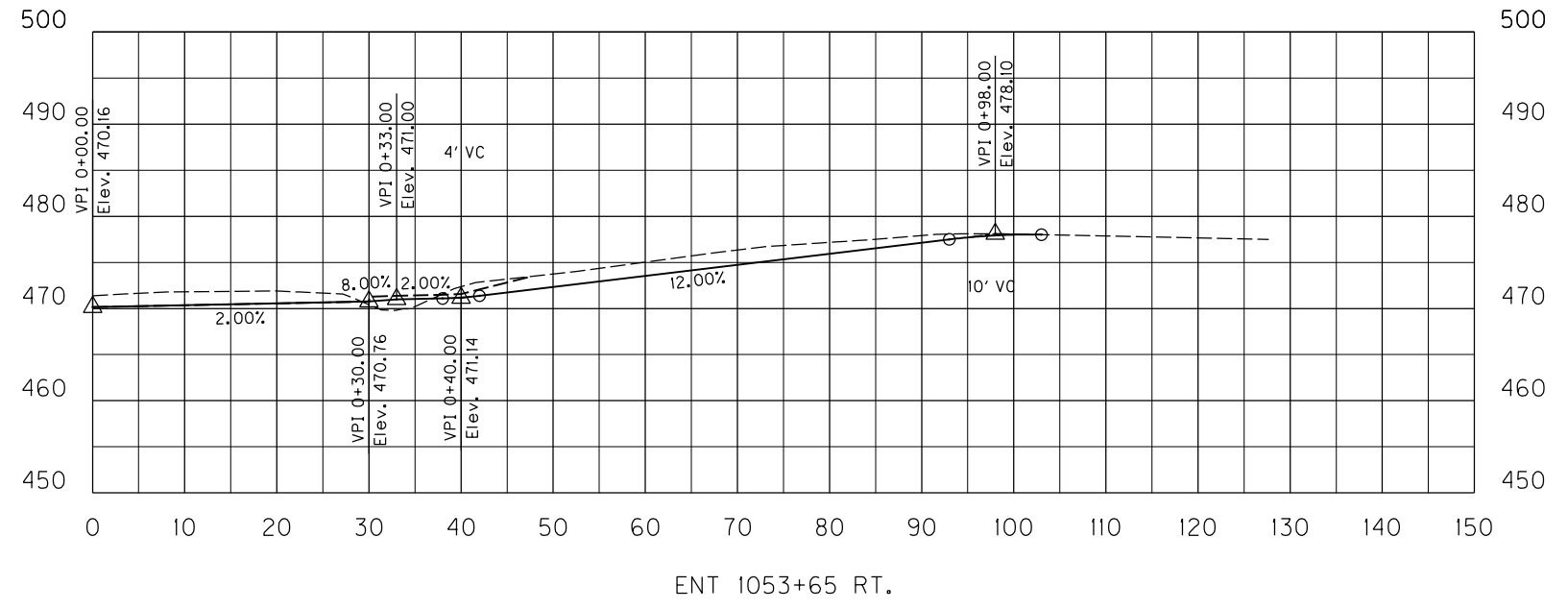
MicroStation v8.11.9.357



SCALE: 1" = 10' HORIZONTAL
1" = 10' VERTICAL

MAINLINE
STA. 1052+50 TO STA. 1053+00

FILE NAME: J:\JOBS\KTC\MUHLENBERG\J562\SECTION\XSECTIONS-MAINLINE.DGN
 USER: jason
 DATE PLOTTED: April 8, 2013
 E-SHEET NAME: X08600XS
 MicroStation v8.11.9.357

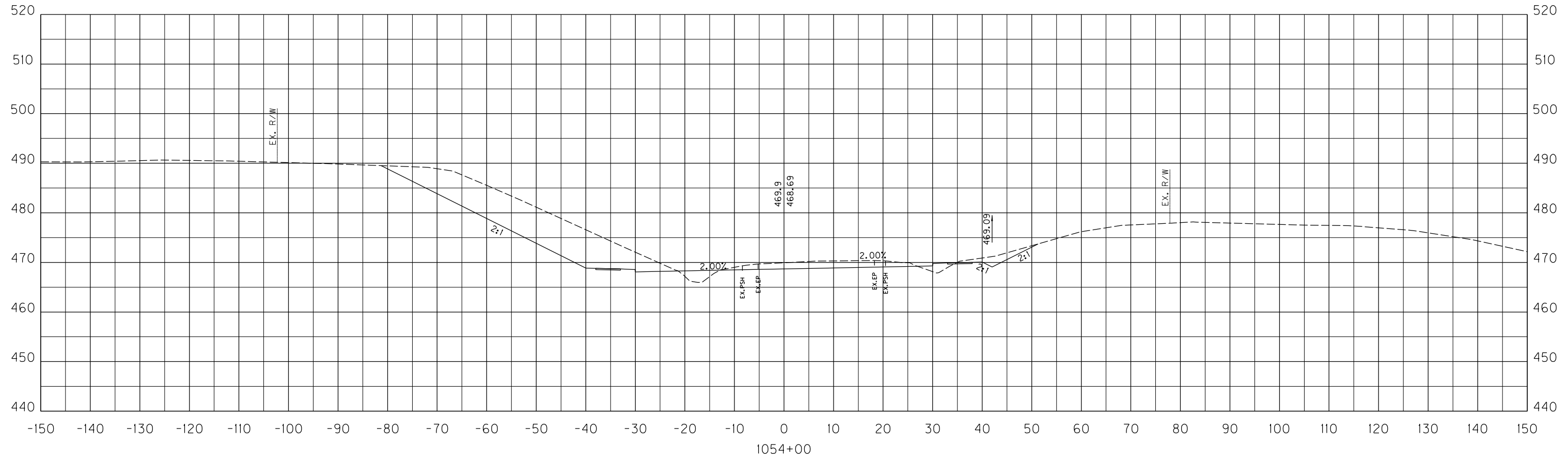


SCALE: 1" = 10' HORIZONTAL
 1" = 10' VERTICAL

MAINLINE
 STA.1053+50 TO STA.1053+65

COUNTY OF	ITEM NO.	SHEET NO.
MUHLENBERG	2-8506.00	X87

FILE NAME: J:\JOBS\KTC\MUHLENBERG\J562\SECTION\XSECTIONS-MAINLINE.DGN
 USER: jason
 DATE PLOTTED: April 8, 2013
 E-SHEET NAME: X08700XS
 MicroStation v8.11.9.357

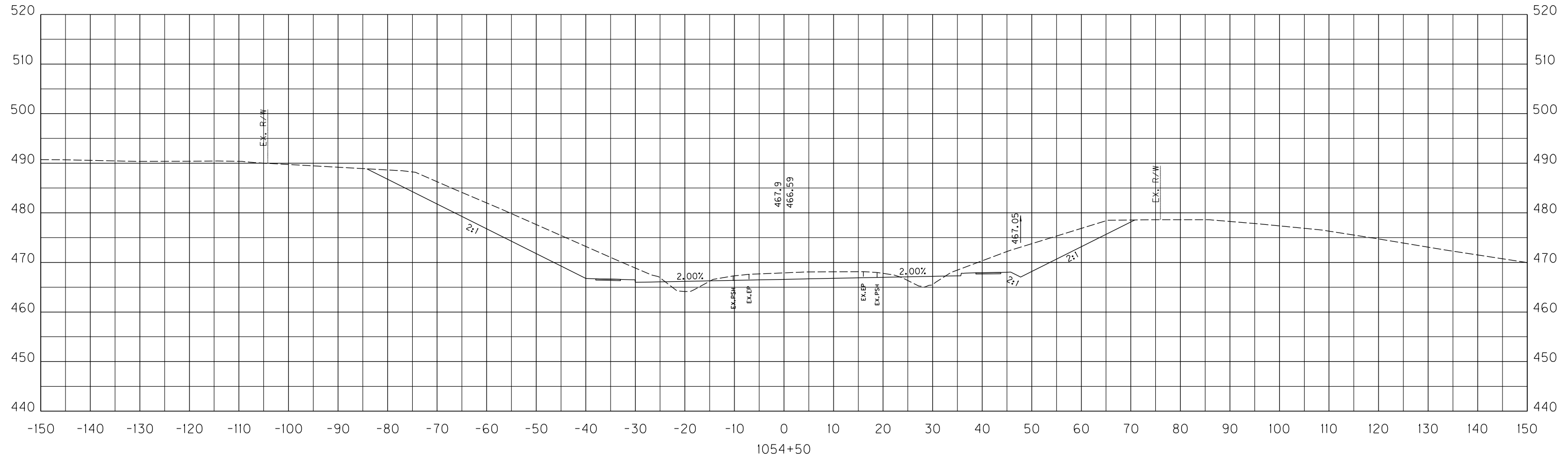


SCALE: 1" = 10' HORIZONTAL
 1" = 10' VERTICAL

MAINLINE
 STA. 1054+00 TO STA. 1054+00

COUNTY OF	ITEM NO.	SHEET NO.
MUHLENBERG	2-8506.00	X88

FILE NAME: J:\JOBS\KTC\MUHLENBERG\J562\SECTION\XSECTIONS-MAINLINE.DGN
 USER: jason
 DATE PLOTTED: April 8, 2013
 E-SHEET NAME: X08800XS
 MicroStation v8.11.9.357

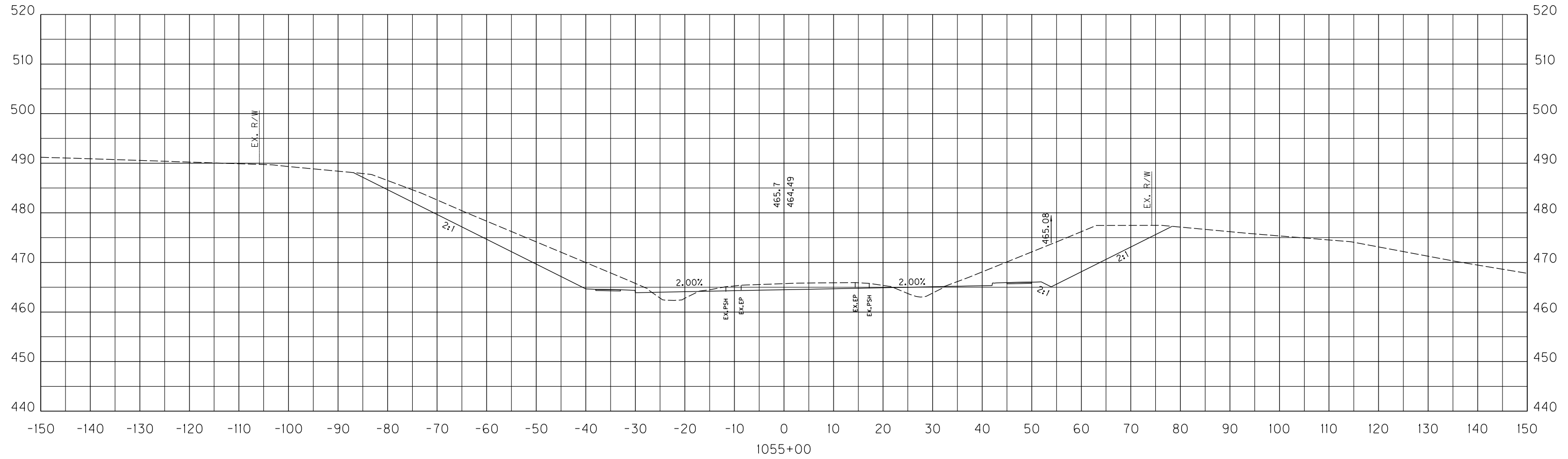


SCALE: 1" = 10' HORIZONTAL
 1" = 10' VERTICAL

MAINLINE
 STA. 1054+50 TO STA. 1054+50

COUNTY OF	ITEM NO.	SHEET NO.
MUHLENBERG	2-8506.00	X89

FILE NAME: J:\JOBS\KTC\MUHLENBERG\J562\SECTION\XSECTIONS-MAINLINE.DGN
 USER: jason
 DATE PLOTTED: April 8, 2013
 E-SHEET NAME: X08900XS
 MicroStation v8.11.9.357

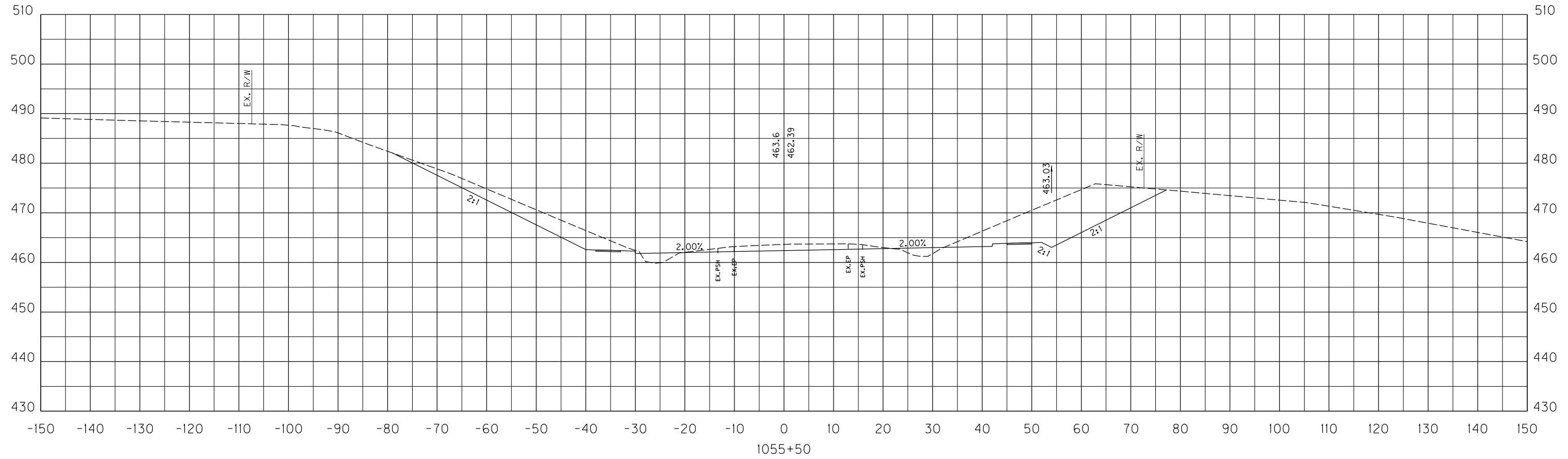


SCALE: 1" = 10' HORIZONTAL
 1" = 10' VERTICAL

MAINLINE
 STA. 1055+00 TO STA. 1055+00

COUNTY OF	ITEM NO.	SHEET NO.
MUHLENBERG	2-8506.00	X90

FILE NAME: J:\JOBS\KTC\MUHLENBERG\J562\SECTION\XSECTIONS-MAINLINE.DGN
 USER: jason
 DATE PLOTTED: April 8, 2013
 E-SHEET NAME: X09000XS
 MicroStation v8.11.9.357

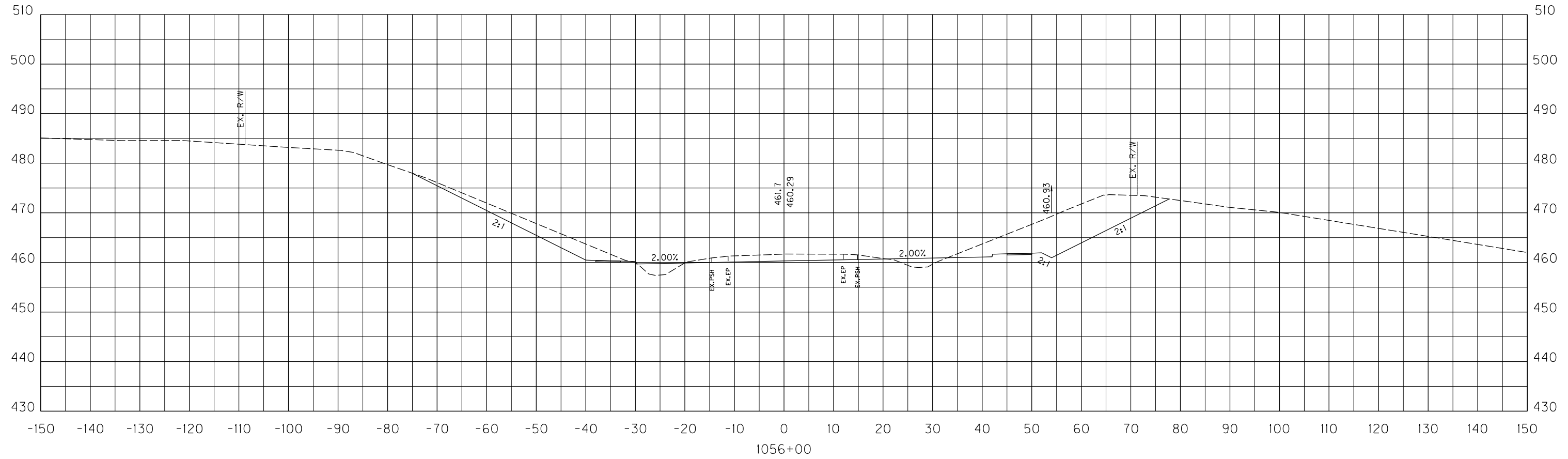


SCALE: 1" = 10' HORIZONTAL
 1" = 10' VERTICAL

MAINLINE
 STA. 1055+50 TO STA. 1055+150

COUNTY OF	ITEM NO.	SHEET NO.
MUHLENBERG	2-8506.00	X9I

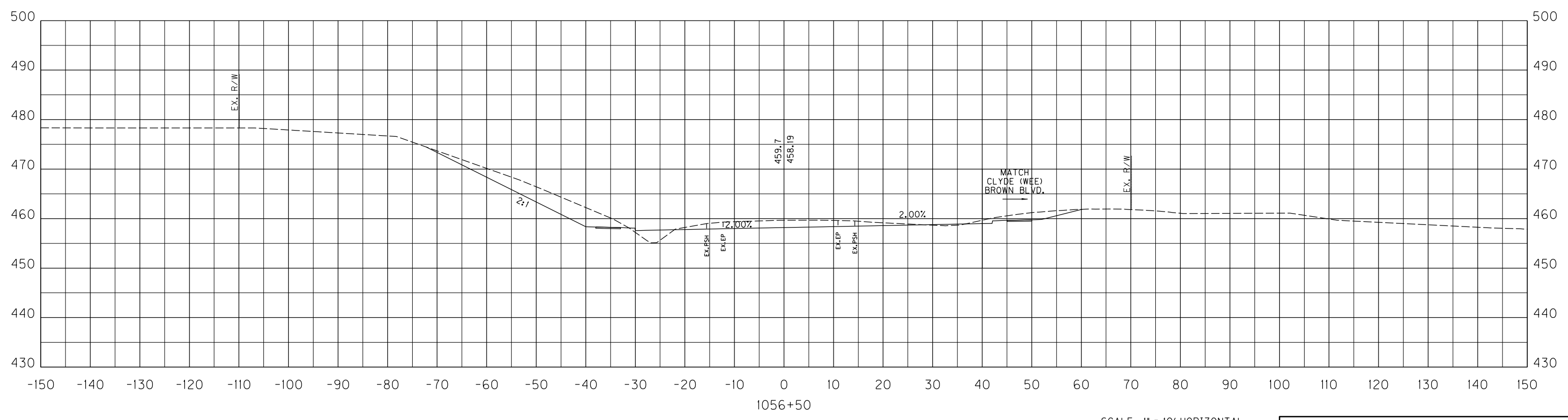
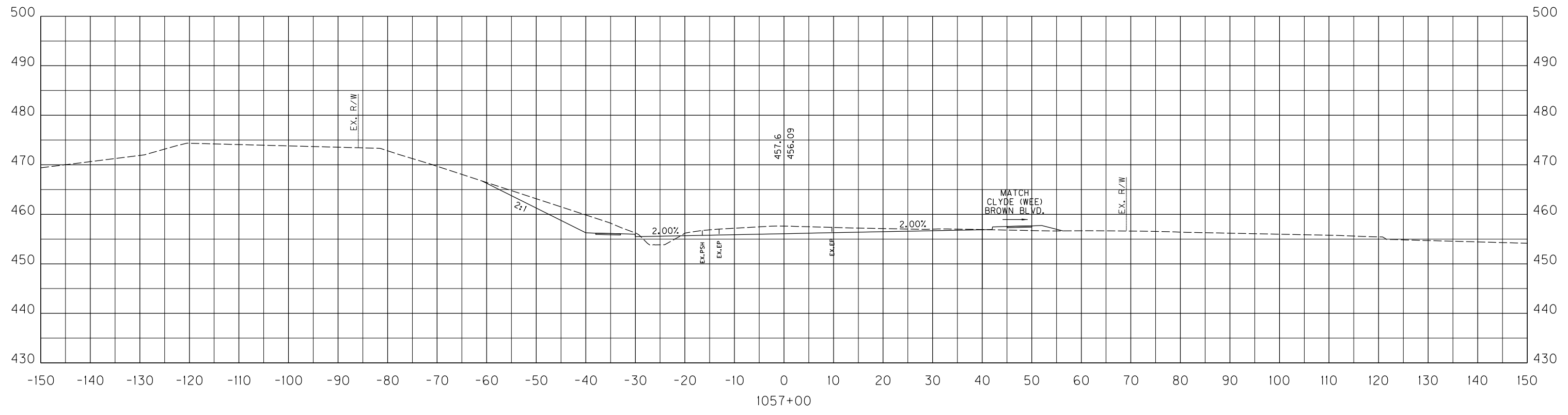
FILE NAME: J:\JOBS\KTC\MUHLENBERG\J562\SECTION\XSECTIONS-MAINLINE.DGN
 USER: jason
 DATE PLOTTED: April 8, 2013
 E-SHEET NAME: X09100XS
 MicroStation v8.11.9.357



SCALE: 1" = 10' HORIZONTAL
 1" = 10' VERTICAL

MAINLINE
 STA.1056+00 TO STA.1056+00

FILE NAME: J:\JOBS\KTC\MUHLENBERG\US62\SECTION\XSECTIONS-MAINLINE.DGN
 USER: jason
 DATE PLOTTED: April 8, 2013
 E-SHEET NAME: X09200XS
 MicroStation v8.11.9.357

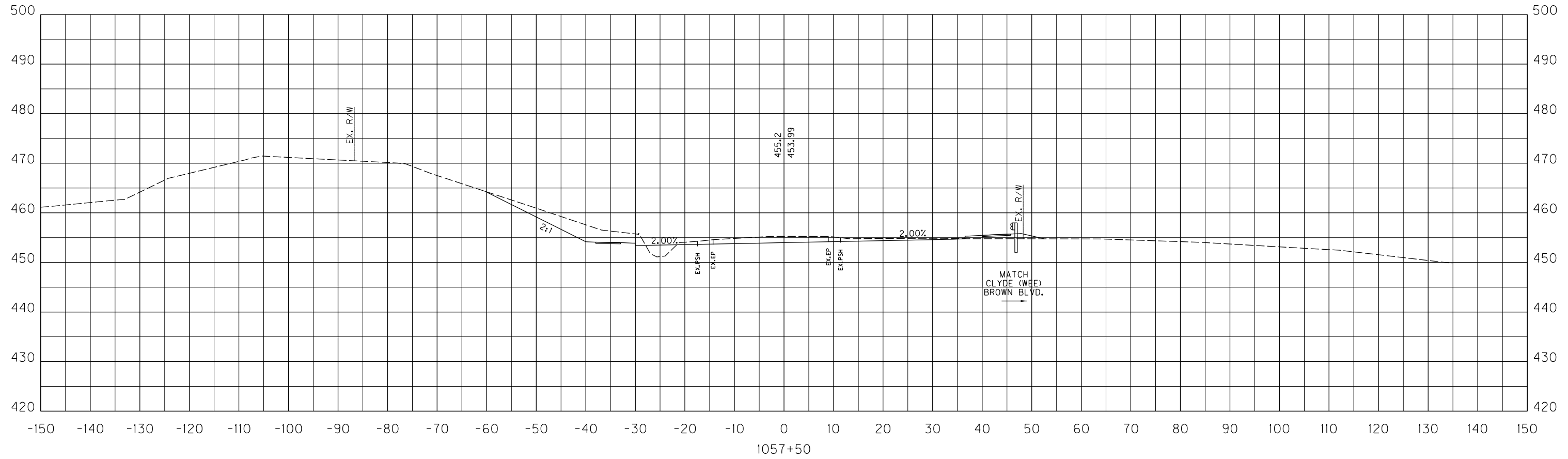


SCALE: 1" = 10' HORIZONTAL
1" = 10' VERTICAL

MAINLINE
STA. 1056+50 TO STA. 1057+00

COUNTY OF	ITEM NO.	SHEET NO.
MUHLENBERG	2-8506.00	X93

FILE NAME: J:\JOBS\KTC\MUHLENBERG\J562\SECTION\XSECTIONS-MAINLINE.DGN
 USER: jason
 DATE PLOTTED: April 8, 2013
 E-SHEET NAME: X09300XS
 MicroStation v8.11.9.357

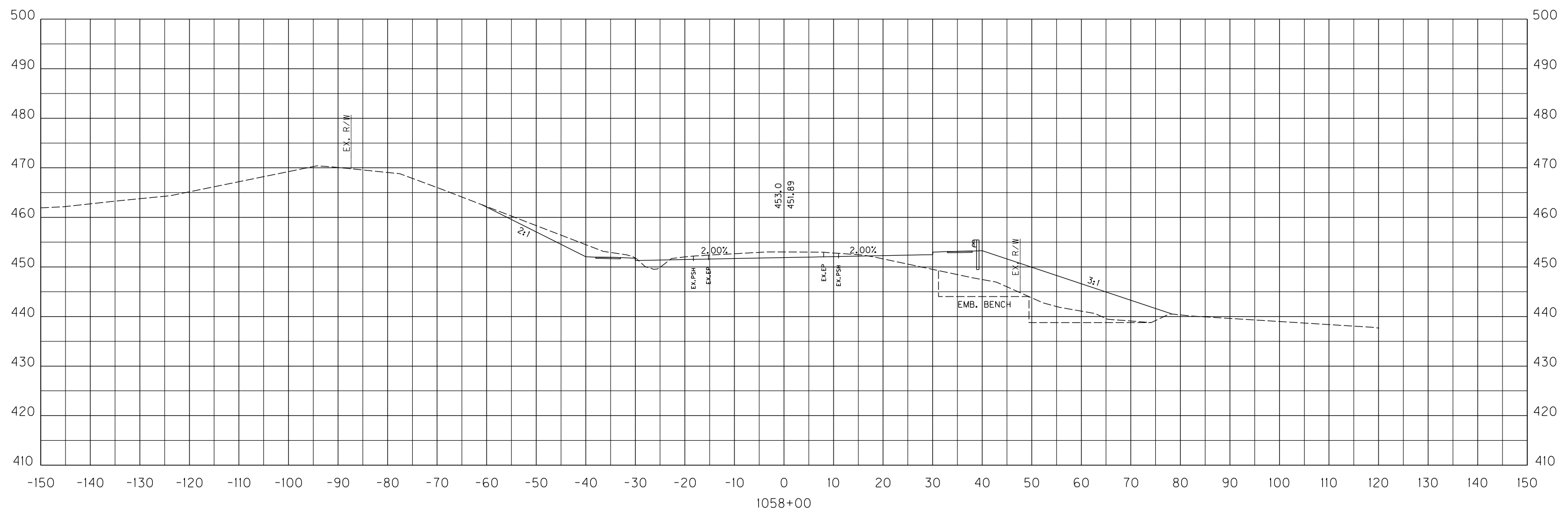


SCALE: 1" = 10' HORIZONTAL
 1" = 10' VERTICAL

MAINLINE
 STA. 1057+50 TO STA. 1057+50

COUNTY OF	ITEM NO.	SHEET NO.
MUHLENBERG	2-8506.00	X94

FILE NAME: J:\JOBS\KTC\MUHLENBERG\J562\SECTION\SECTIONS-MAINLINE.DGN
 USER: jason
 DATE PLOTTED: April 8, 2013
 E-SHEET NAME: X09400XS
 MicroStation v8.11.9.357

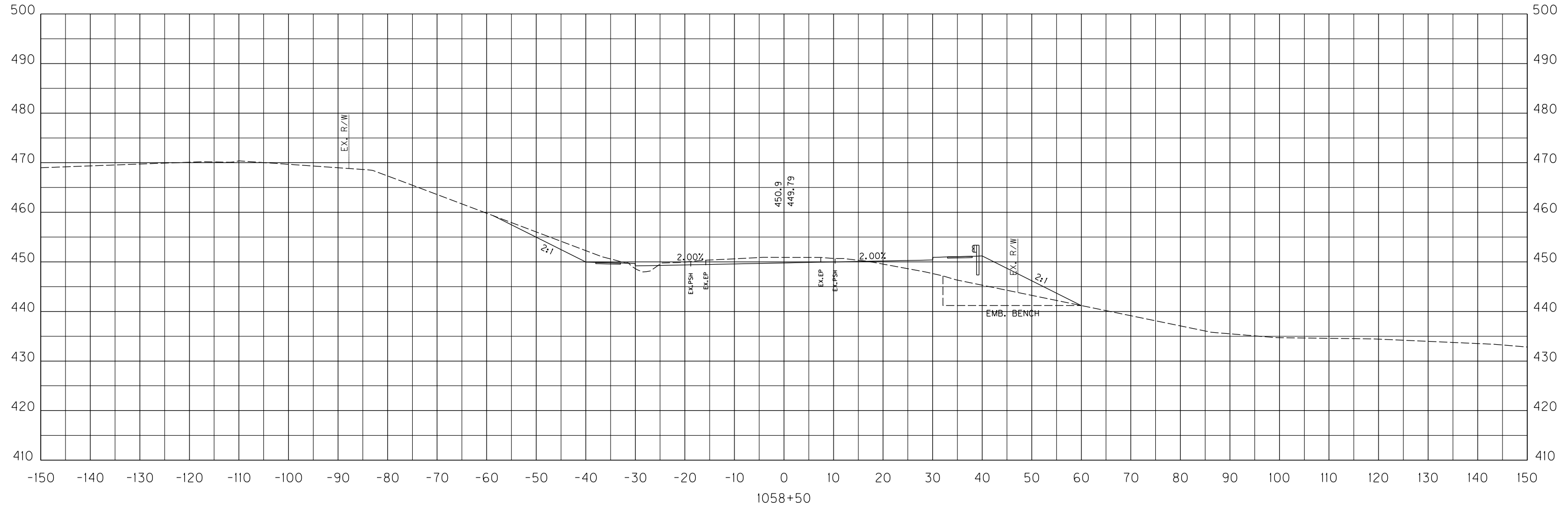


SCALE: 1" = 10' HORIZONTAL
 1" = 10' VERTICAL

MAINLINE
 STA. 1058+00 TO STA. 1058+00

COUNTY OF	ITEM NO.	SHEET NO.
MUHLENBERG	2-8506.00	X95

FILE NAME: J:\JOBS\KTC\MUHLENBERG\J562\SECTION\XSECTIONS-MAINLINE.DGN
 USER: jason
 DATE PLOTTED: April 8, 2013
 E-SHEET NAME: X09500XS
 MicroStation v8.11.9.357

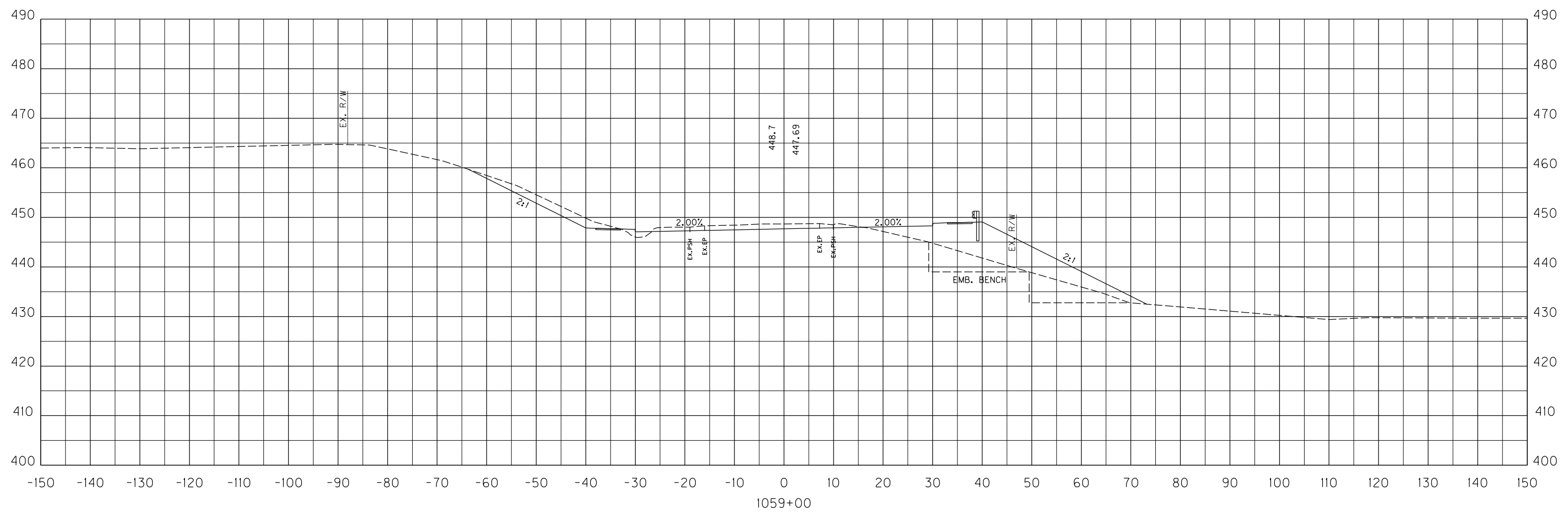


SCALE: 1" = 10' HORIZONTAL
 1" = 10' VERTICAL

MAINLINE
 STA.1058+50 TO STA.1058+50

COUNTY OF	ITEM NO.	SHEET NO.
MUHLENBERG	2-8506.00	X96

FILE NAME: J:\JOBS\KTC\MUHLENBERG\J562\SECTION\XSECTIONS-MAINLINE.DGN
 USER: jason
 DATE PLOTTED: April 8, 2013
 E-SHEET NAME: X09600XS
 MicroStation v8.11.9.357

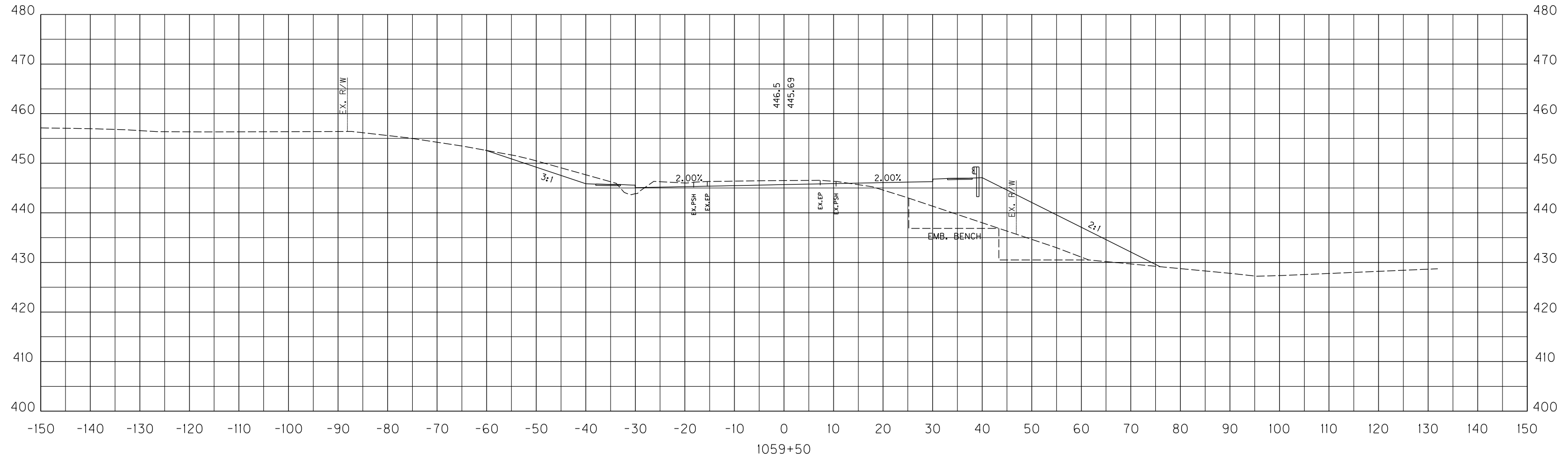


SCALE: 1" = 10' HORIZONTAL
 1" = 10' VERTICAL

MAINLINE
 STA. 1059+00 TO STA. 1059+00

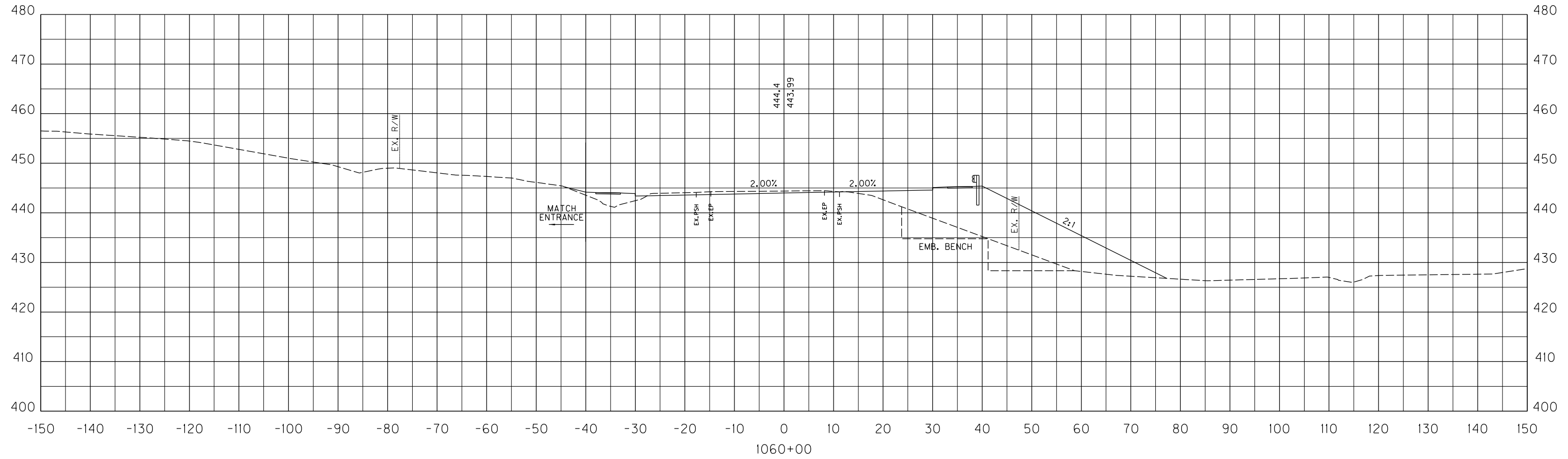
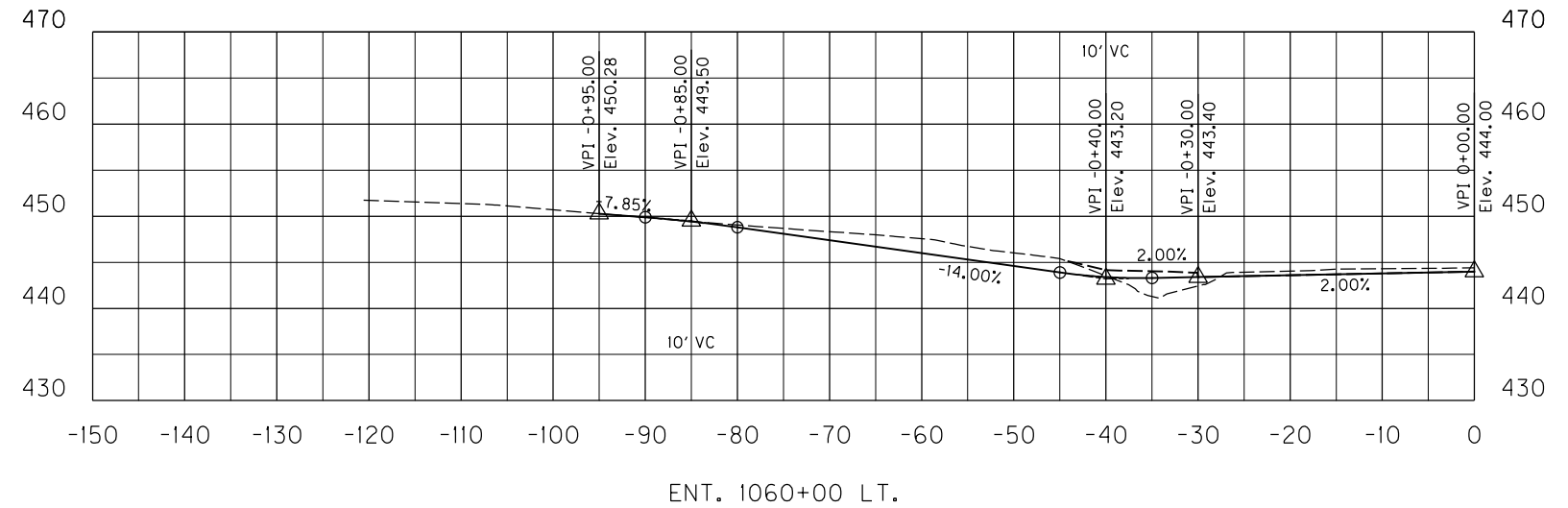
COUNTY OF	ITEM NO.	SHEET NO.
MUHLENBERG	2-8506.00	X97

FILE NAME: J:\JOBS\KTC\MUHLENBERG\J562\SECTION\XSECTIONS-MAINLINE.DGN
 USER: jason
 DATE PLOTTED: April 8, 2013
 E-SHEET NAME: X09700XS
 MicroStation v8.11.9.357



SCALE: 1" = 10' HORIZONTAL
 1" = 10' VERTICAL

MAINLINE
 STA. 1059+50 TO STA. 1059+50



SCALE: 1" = 10' HORIZONTAL
1" = 10' VERTICAL

MAINLINE
STA. 1060+00 TO STA. 1060+00

FILE NAME: J:\JOBS\KTC\MUHLENBERG\JOB62\SECTION\XSECTIONS-MAINLINE.DGN

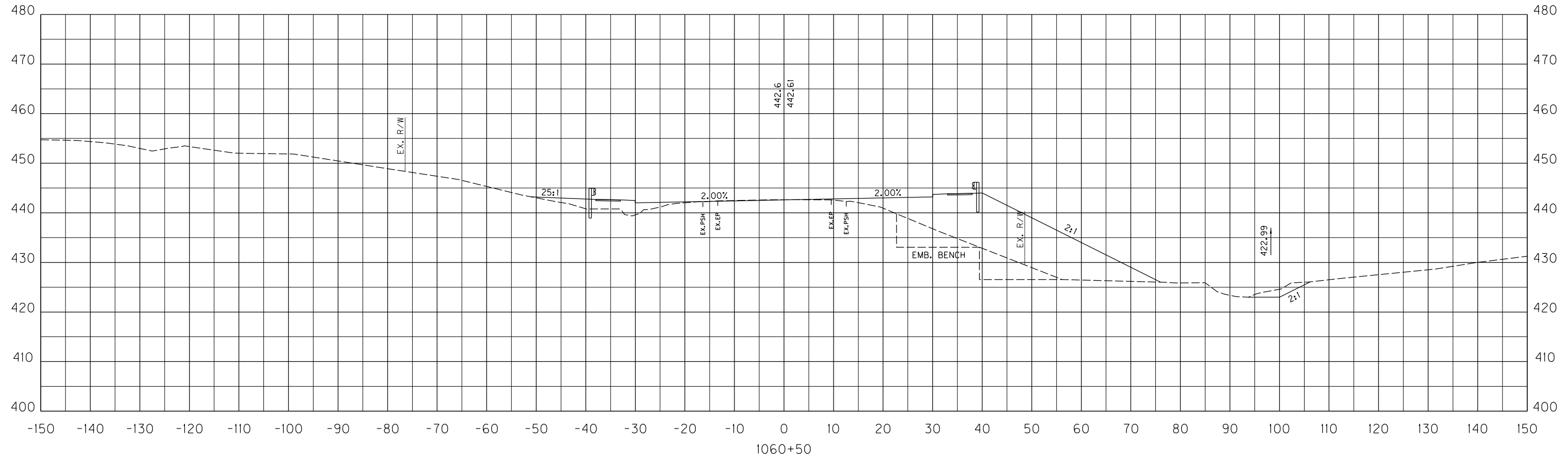
USER: jason
DATE PLOTTED: April 8, 2013

E-SHEET NAME: X09800XS

MicroStation v8.11.9.357

COUNTY OF	ITEM NO.	SHEET NO.
MUHLENBERG	2-8506.00	X99

FILE NAME: J:\JOBS\KTC\MUHLENBERG\J562\SECTION\XSECTIONS-MAINLINE.DGN
 USER: jason
 DATE PLOTTED: April 8, 2013
 E-SHEET NAME: X09900XS
 MicroStation v8.11.9.357

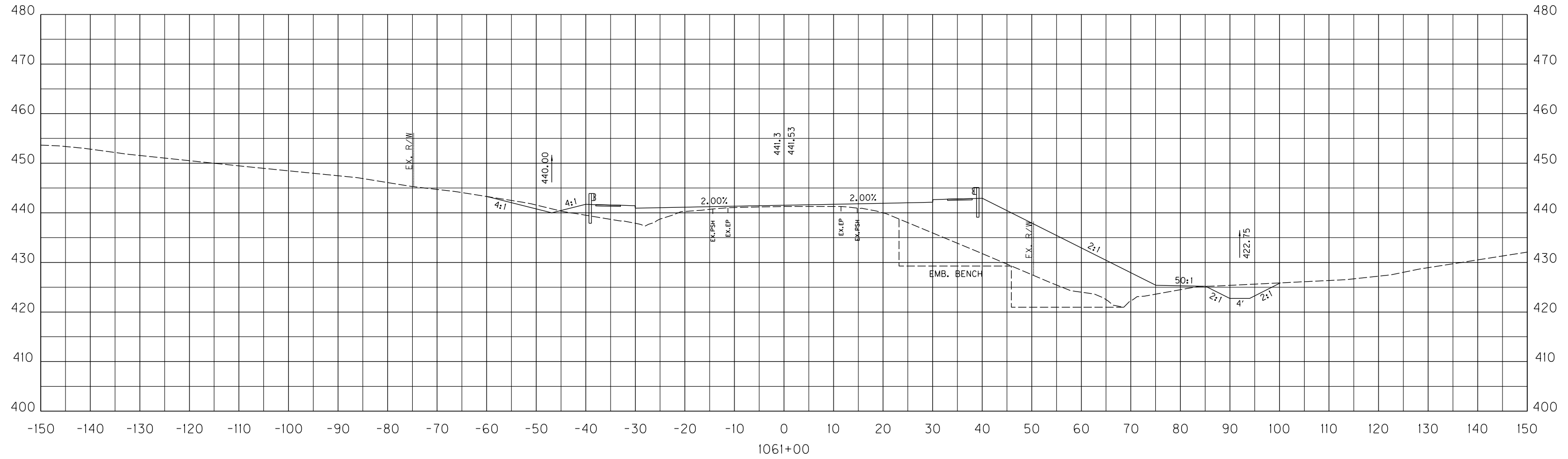


SCALE: 1" = 10' HORIZONTAL
 1" = 10' VERTICAL

MAINLINE
 STA. 1060+50 TO STA. 1060+50

COUNTY OF	ITEM NO.	SHEET NO.
MUHLENBERG	2-8506.00	X100

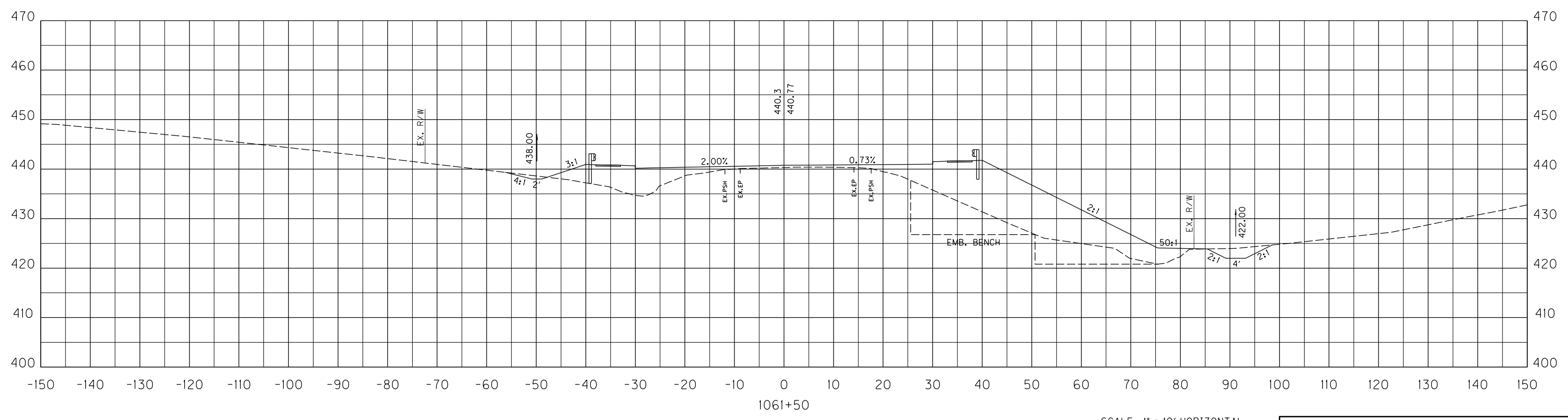
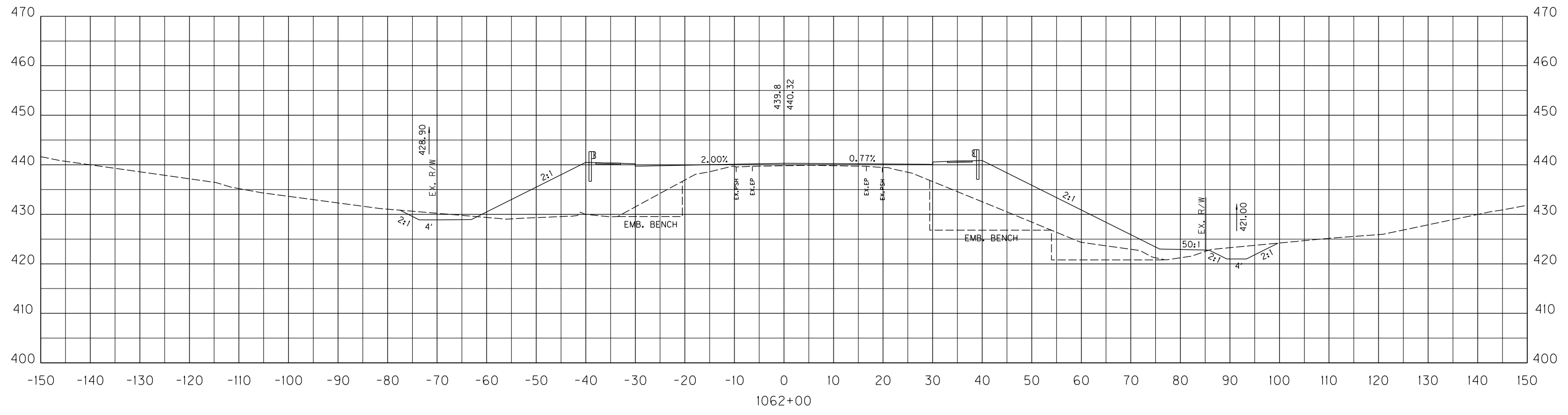
FILE NAME: J:\JOBS\KTC\MUHLENBERG\J562\SECTION\XSECTIONS-MAINLINE.DGN
 USER: jason
 DATE PLOTTED: April 8, 2013
 E-SHEET NAME: X10000XS
 MicroStation v8.11.9.357



SCALE: 1" = 10' HORIZONTAL
 1" = 10' VERTICAL

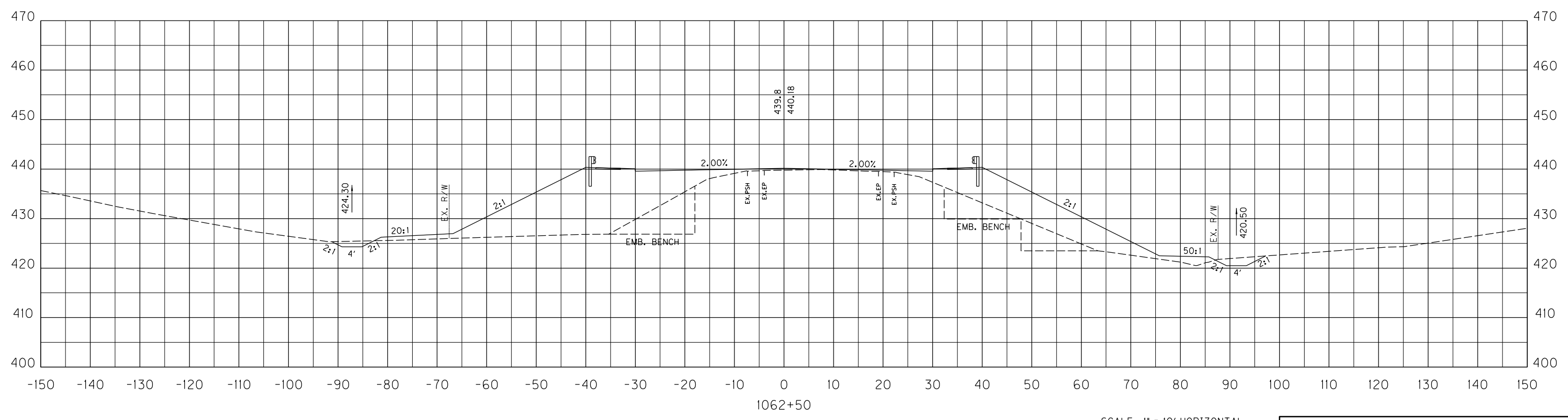
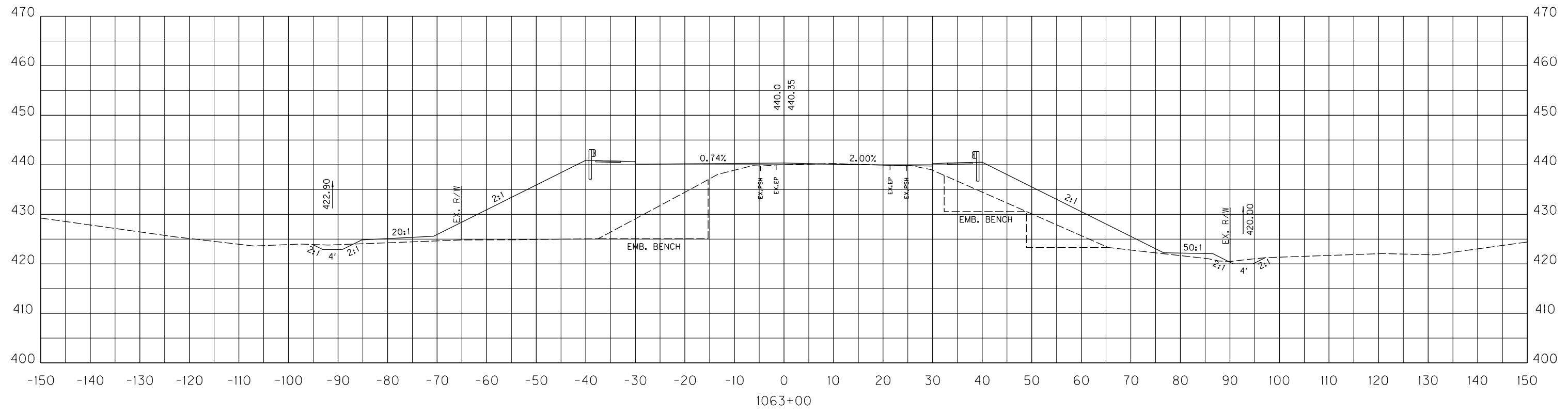
MAINLINE
 STA. 1061+00 TO STA. 1061+00

FILE NAME: J:\JOBS\KTC\MUHLENBERG\US62\SECTION\XSECTIONS-MAINLINE.DGN
 USER: jason
 DATE PLOTTED: April 8, 2013
 E-SHEET NAME: X10100X
 MicroStation v8.11.9.357



SCALE: 1" = 10' HORIZONTAL
1" = 10' VERTICAL

MAINLINE
STA. 1061+50 TO STA. 1062+00



SCALE: 1" = 10' HORIZONTAL
1" = 10' VERTICAL

MAINLINE
STA. 1062+50 TO STA. 1063+00

FILE NAME: J:\JOBS\KTC\MUHLENBERG_US62\SECTION\XSECTIONS-MAINLINE.DGN

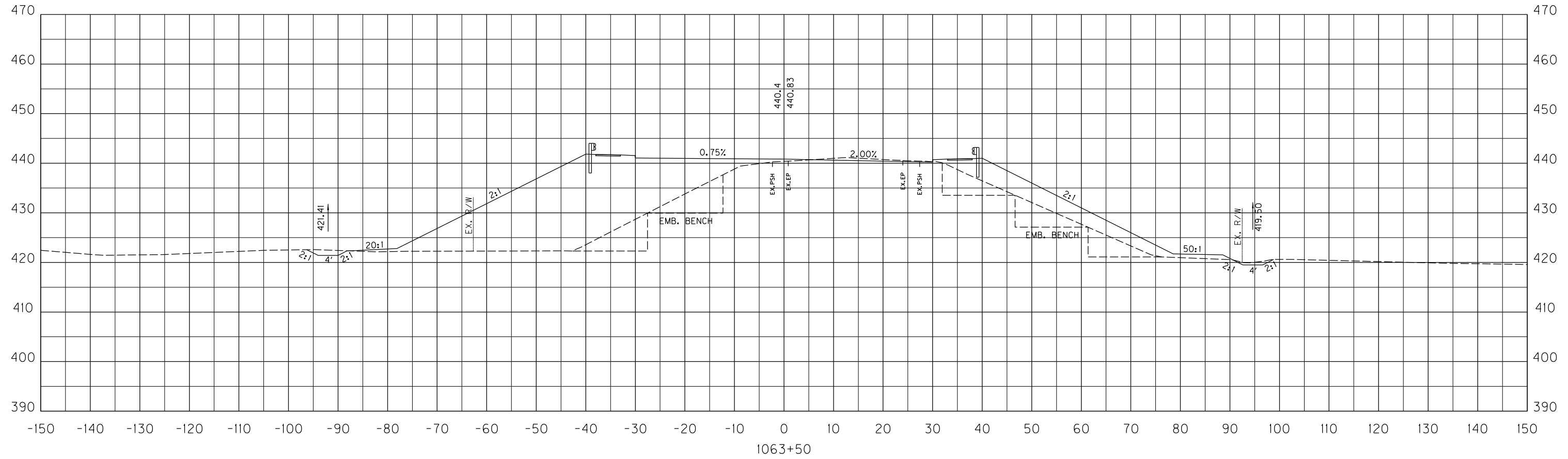
USER: jason
DATE PLOTTED: April 8, 2013

E-SHEET NAME: X10200XS

MicroStation v8.11.9.357

COUNTY OF	ITEM NO.	SHEET NO.
MUHLENBERG	2-8506.00	X103

FILE NAME: J:\JOBS\KTC\MUHLENBERG\J562\SECTION\XSECTIONS-MAINLINE.DGN
 USER: jason
 DATE PLOTTED: April 8, 2013
 E-SHEET NAME: X10300XS
 MicroStation v8.11.9.357

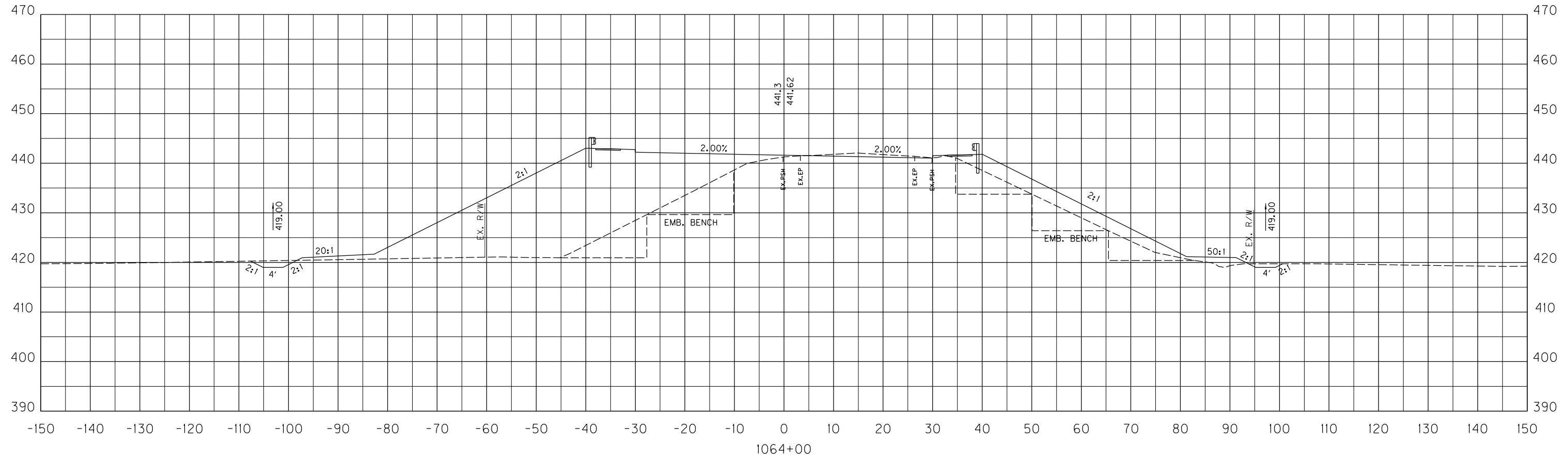


SCALE: 1" = 10' HORIZONTAL
 1" = 10' VERTICAL

MAINLINE
 STA. 1063+50 TO STA. 1063+50

COUNTY OF	ITEM NO.	SHEET NO.
MUHLENBERG	2-8506.00	X104

FILE NAME: J:\JOBS\KTC\MUHLENBERG\J562\SECTION\XSECTIONS-MAINLINE.DGN
 USER: jason
 DATE PLOTTED: April 8, 2013
 E-SHEET NAME: X10400XS
 MicroStation v8.11.9.357

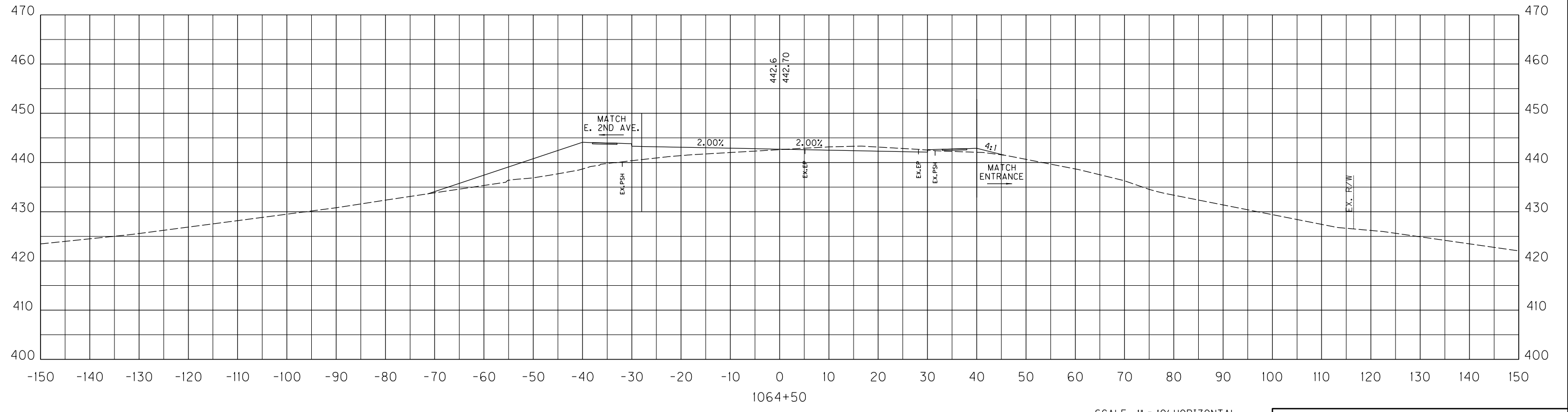
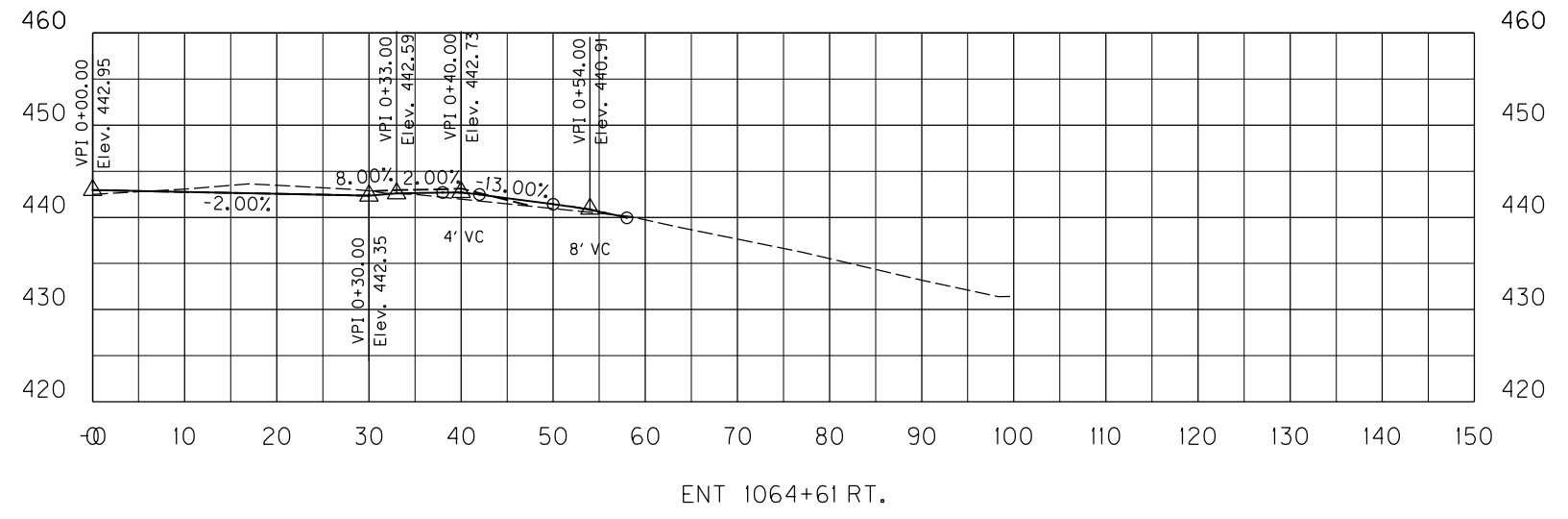


SCALE: 1" = 10' HORIZONTAL
 1" = 10' VERTICAL

MAINLINE
 STA. 1064+00 TO STA. 1064+00

COUNTY OF	ITEM NO.	SHEET NO.
MUHLENBERG	2-8506.00	X105

FILE NAME: J:\JOBS\KTC\MUHLENBERG\J562\SECTION\XSECTIONS-MAINLINE.DGN
 USER: jason
 DATE PLOTTED: April 8, 2013
 E-SHEET NAME: X10500XS
 MicroStation v8.11.9.357

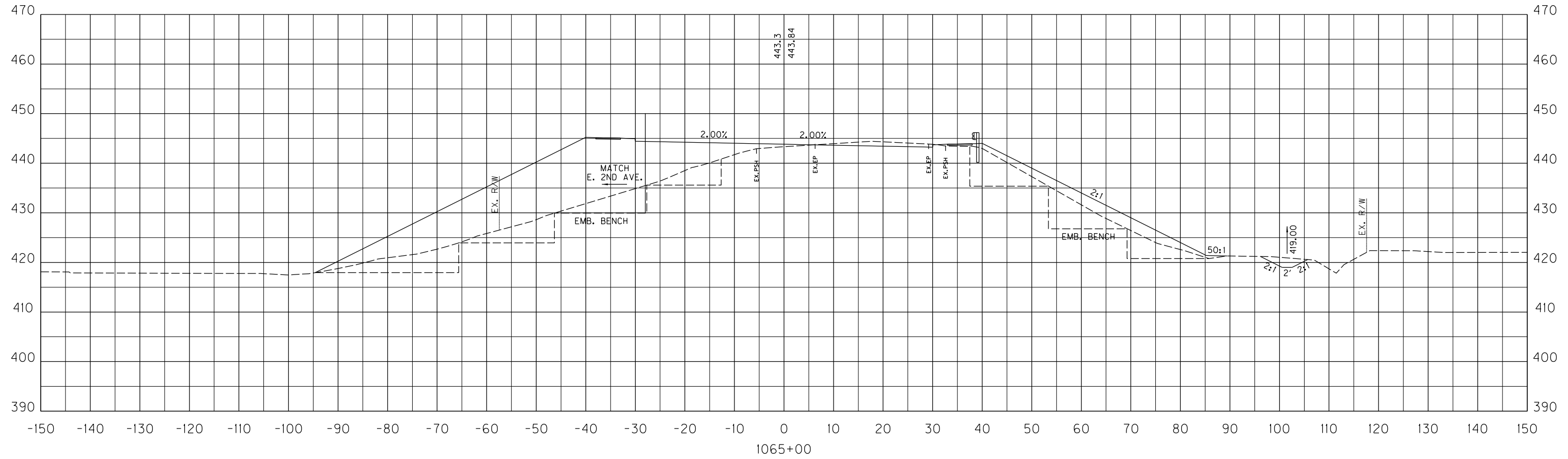


SCALE: 1" = 10' HORIZONTAL
1" = 10' VERTICAL

MAINLINE
STA. 1064+50 TO STA. 1064+61

COUNTY OF	ITEM NO.	SHEET NO.
MUHLENBERG	2-8506.00	X106

FILE NAME: J:\JOBS\KTC\MUHLENBERG\J562\SECTION\XSECTIONS-MAINLINE.DGN
 USER: jason
 DATE PLOTTED: April 8, 2013
 E-SHEET NAME: X10600XS
 MicroStation v8.11.9.357

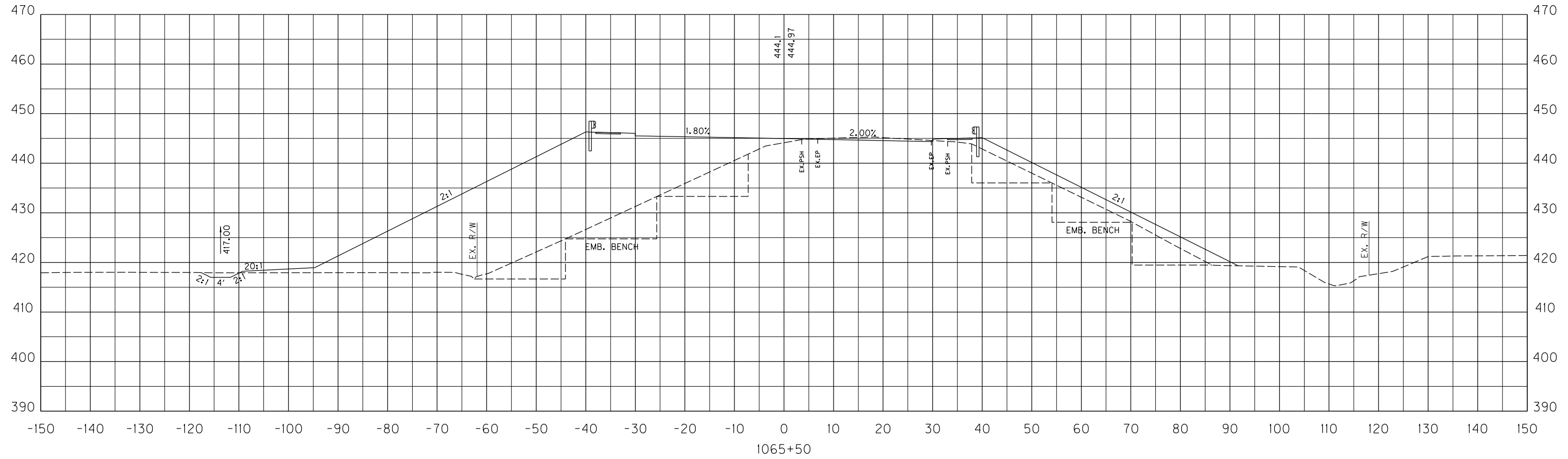


SCALE: 1" = 10' HORIZONTAL
 1" = 10' VERTICAL

MAINLINE
 STA. 1065+00 TO STA. 1065+00

COUNTY OF	ITEM NO.	SHEET NO.
MUHLENBERG	2-8506.00	X107

FILE NAME: J:\JOBS\KTC\MUHLENBERG\J562\SECTION\XSECTIONS-MAINLINE.DGN
 USER: jason
 DATE PLOTTED: April 8, 2013
 E-SHEET NAME: X10700XS
 MicroStation v8.11.9.357

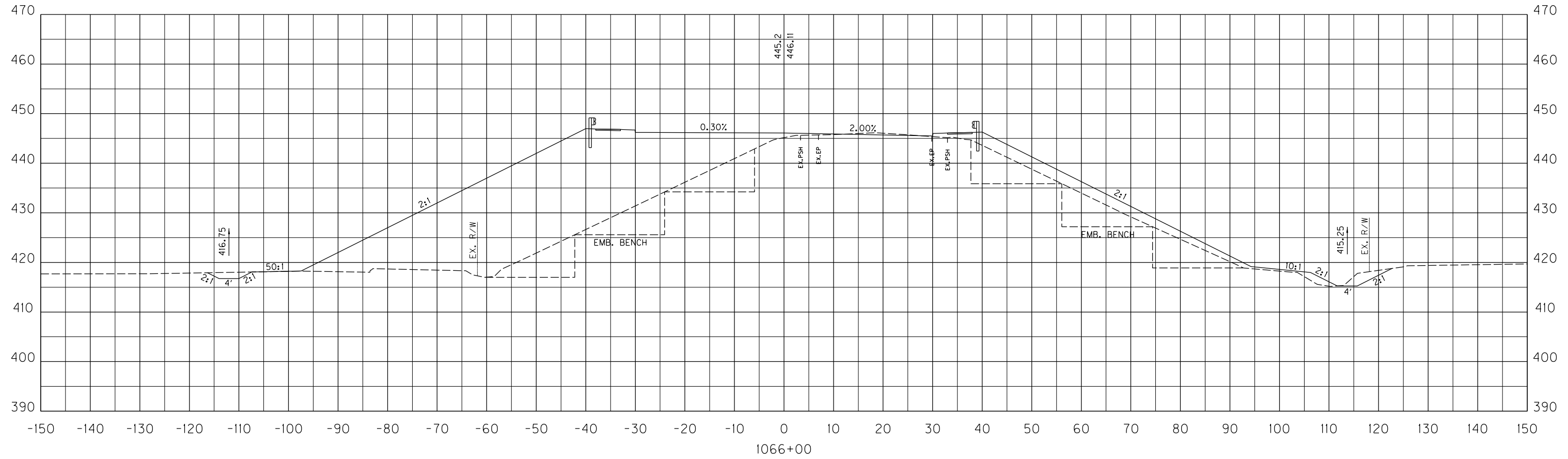


SCALE: 1" = 10' HORIZONTAL
 1" = 10' VERTICAL

MAINLINE
 STA. 1065+50 TO STA. 1065+50

COUNTY OF	ITEM NO.	SHEET NO.
MUHLENBERG	2-8506.00	X108

FILE NAME: J:\JOBS\KTC\MUHLENBERG\J562\SECTION\XSECTIONS-MAINLINE.DGN
 USER: jason
 DATE PLOTTED: April 8, 2013
 E-SHEET NAME: X10800XS
 MicroStation v8.11.9.357

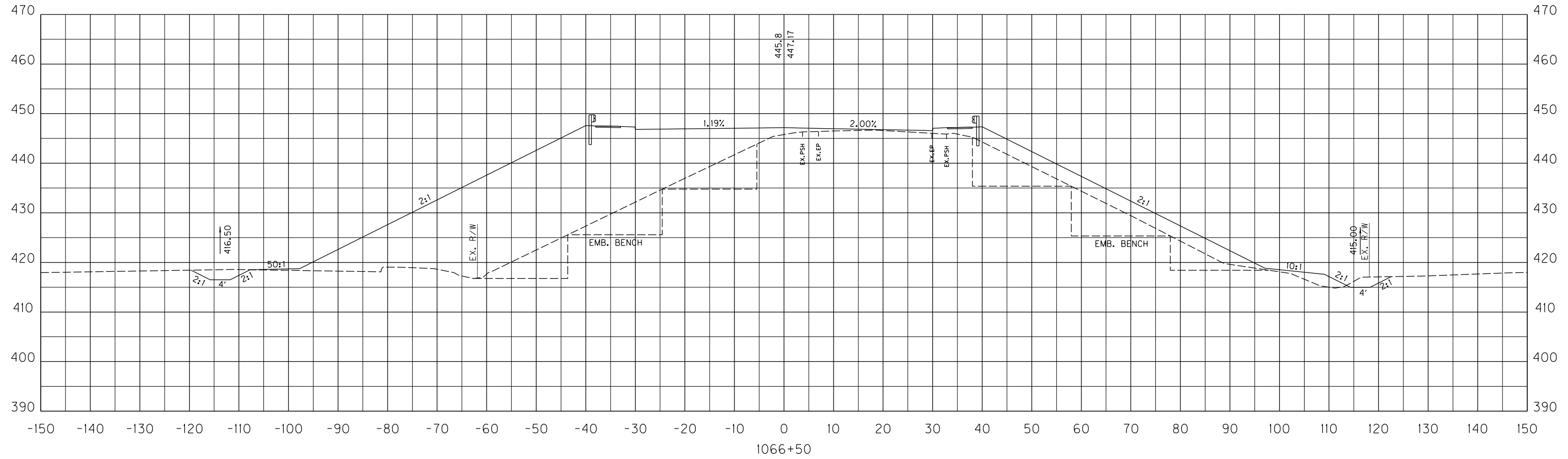


SCALE: 1" = 10' HORIZONTAL
 1" = 10' VERTICAL

MAINLINE
 STA.1066+00 TO STA.1066+00

COUNTY OF	ITEM NO.	SHEET NO.
MUHLENBERG	2-8506.00	X109

FILE NAME: J:\JOBS\KTC\MUHLENBERG\J562\SECTION\XSECTIONS-MAINLINE.DGN
 USER: jason
 DATE PLOTTED: April 8, 2013
 E-SHEET NAME: X10900XS
 MicroStation v8.11.9.357

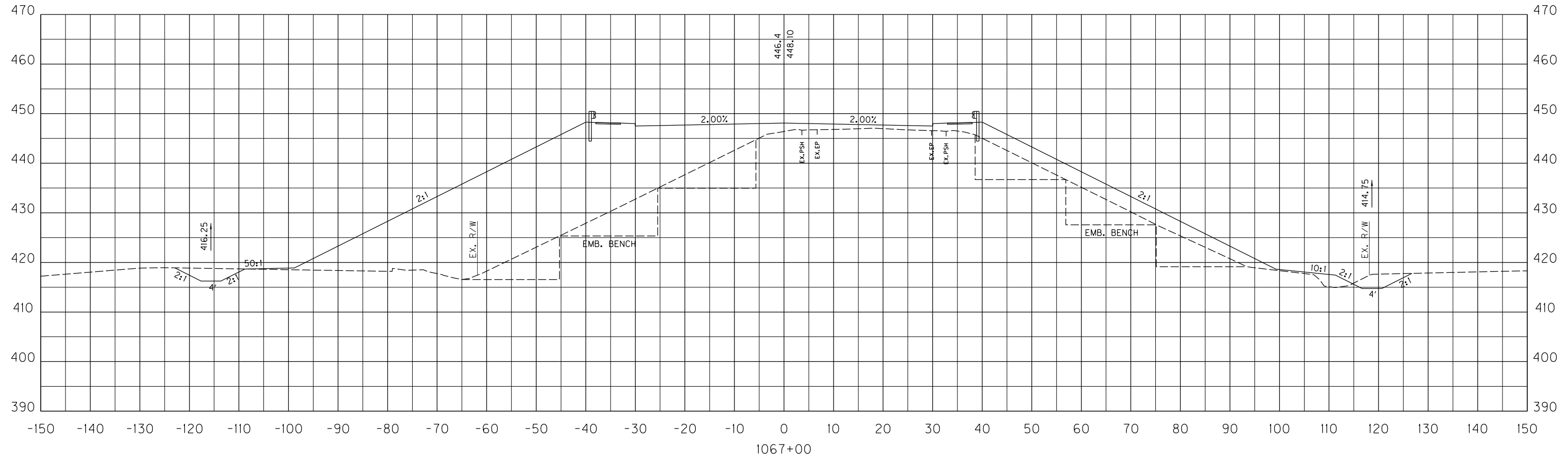


SCALE: 1" = 10' HORIZONTAL
 1" = 10' VERTICAL

MAINLINE
 STA. 1066+50 TO STA. 1066+50

COUNTY OF	ITEM NO.	SHEET NO.
MUHLENBERG	2-8506.00	X110

FILE NAME: J:\JOBS\KTC\MUHLENBERG\J562\SECTION\XSECTIONS-MAINLINE.DGN
 USER: jason
 DATE PLOTTED: April 8, 2013
 E-SHEET NAME: X11000XS
 MicroStation v8.11.9.357

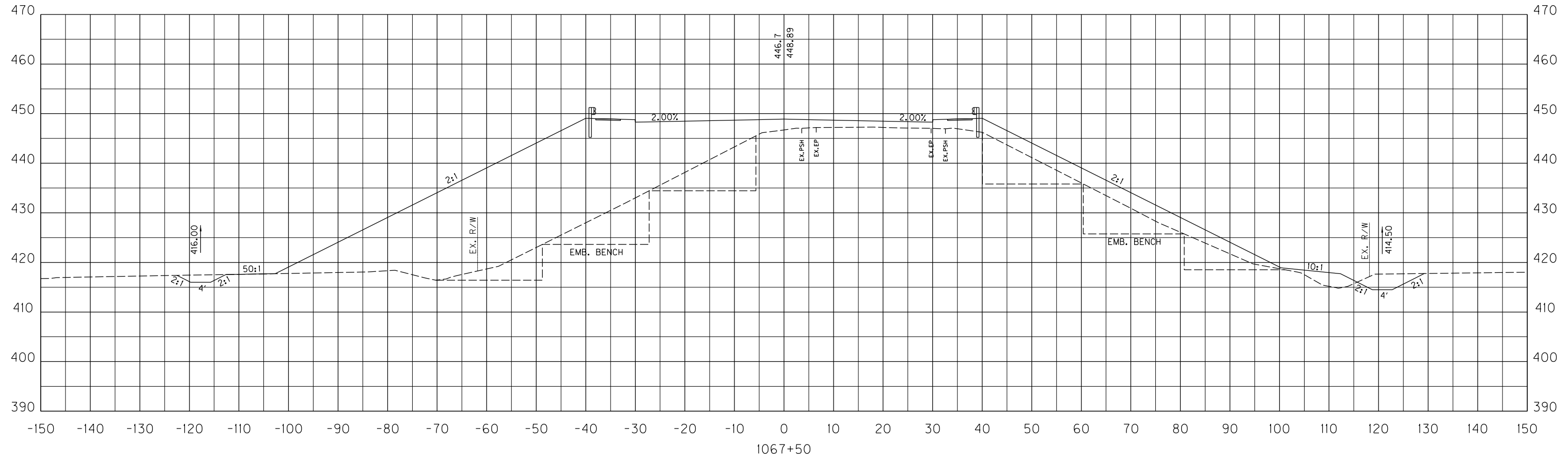


SCALE: 1" = 10' HORIZONTAL
 1" = 10' VERTICAL

MAINLINE
 STA. 1067+00 TO STA. 1067+00

COUNTY OF	ITEM NO.	SHEET NO.
MUHLENBERG	2-8506.00	XIII

FILE NAME: J:\JOBS\KTC\MUHLENBERG\J562\SECTION\XSECTIONS-MAINLINE.DGN
 USER: jason
 DATE PLOTTED: April 8, 2013
 E-SHEET NAME: X1100XS
 MicroStation v8.11.9.357

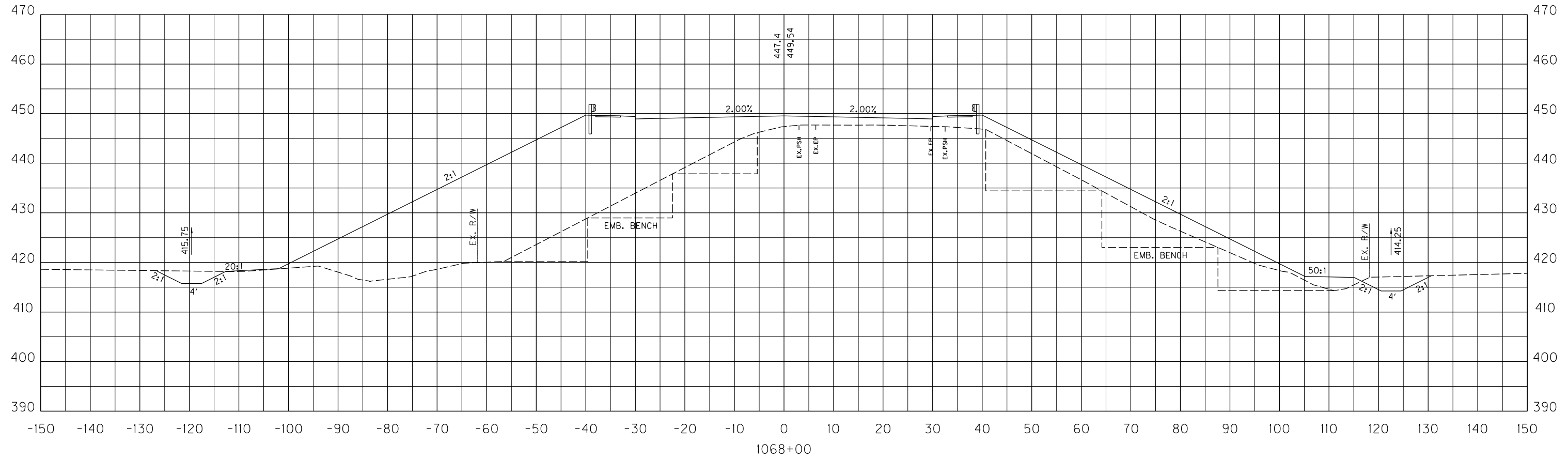


SCALE: 1" = 10' HORIZONTAL
 1" = 10' VERTICAL

MAINLINE
 STA. 1067+50 TO STA. 1067+50

COUNTY OF	ITEM NO.	SHEET NO.
MUHLENBERG	2-8506.00	X112

FILE NAME: J:\JOBS\KTC\MUHLENBERG\J562\SECTION\XSECTIONS-MAINLINE.DGN
 USER: jason
 DATE PLOTTED: April 8, 2013
 E-SHEET NAME: X11200XS
 MicroStation v8.11.9.357

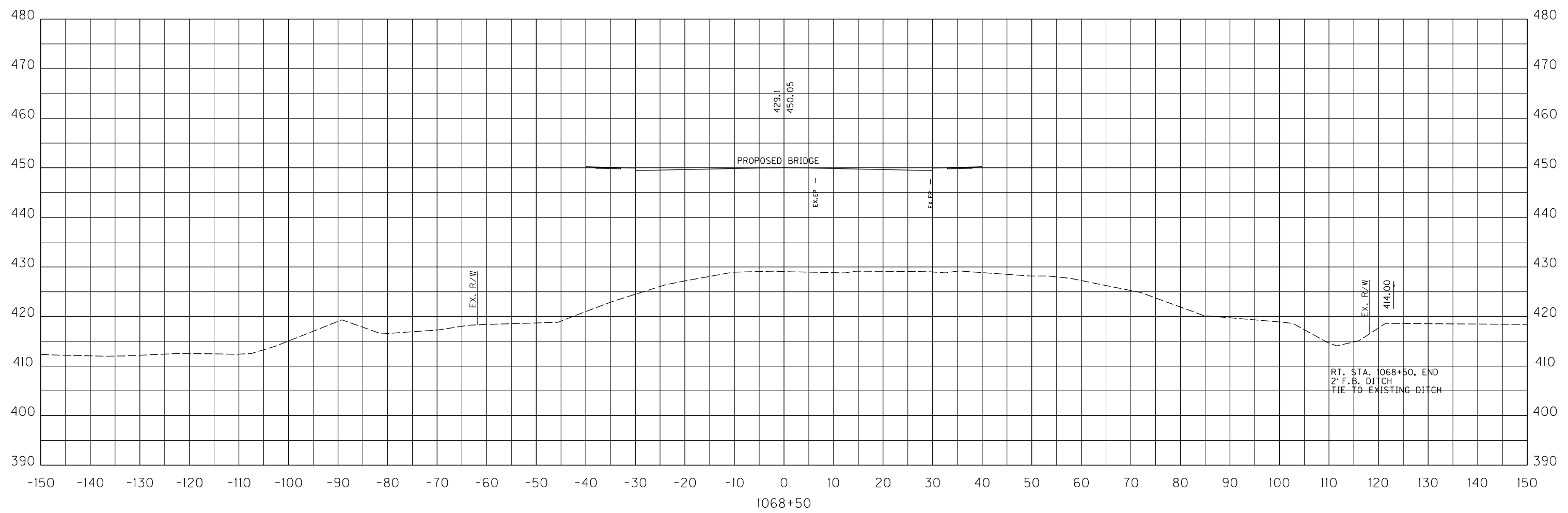


SCALE: 1" = 10' HORIZONTAL
1" = 10' VERTICAL

MAINLINE
STA. 1068+00 TO STA. 1068+00

COUNTY OF	ITEM NO.	SHEET NO.
MUHLENBERG	2-8506.00	X113

FILE NAME: J:\JOBS\KTC\MUHLENBERG\J562\SECTION\SECTIONS-MAINLINE.DGN
 USER: jason
 DATE PLOTTED: April 8, 2013
 E-SHEET NAME: X11300XS
 MicroStation v8.11.9.357

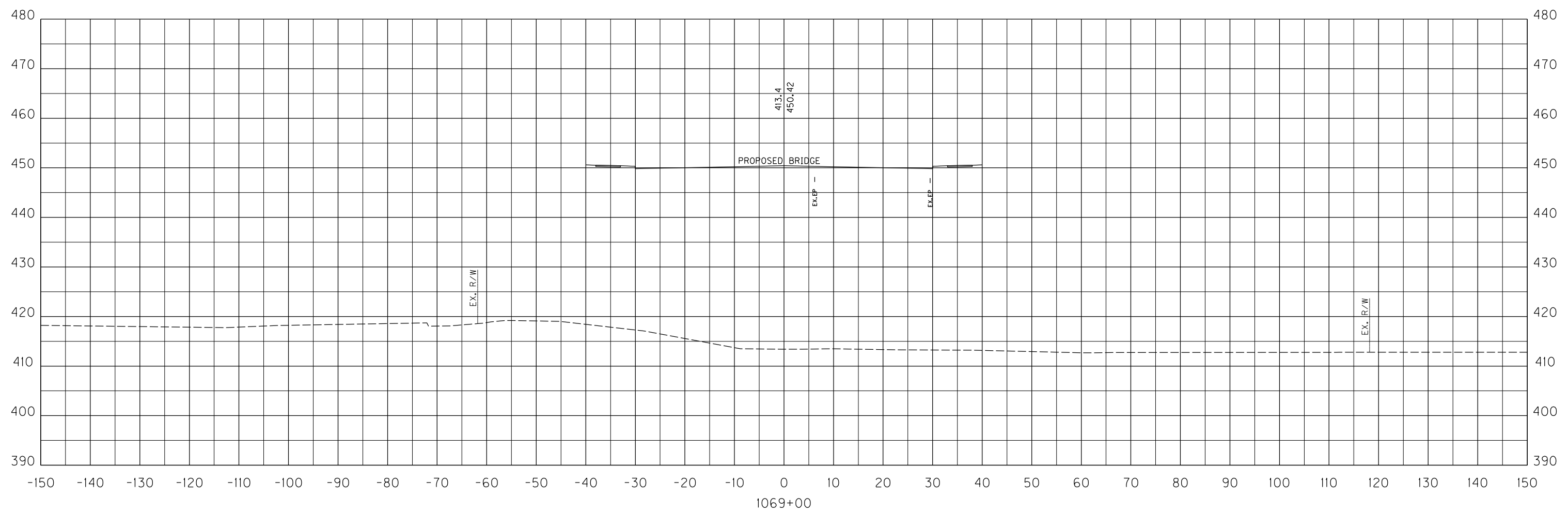


SCALE: 1" = 10' HORIZONTAL
 1" = 10' VERTICAL

MAINLINE
 STA. 1068+50 TO STA. 1068+50

COUNTY OF	ITEM NO.	SHEET NO.
MUHLENBERG	2-8506.00	X114

FILE NAME: J:\JOBS\KTC\MUHLENBERG\J562\SECTION\SECTIONS-MAINLINE.DGN
 USER: jason
 DATE PLOTTED: April 8, 2013
 E-SHEET NAME: X11400XS
 MicroStation v8.11.9.357

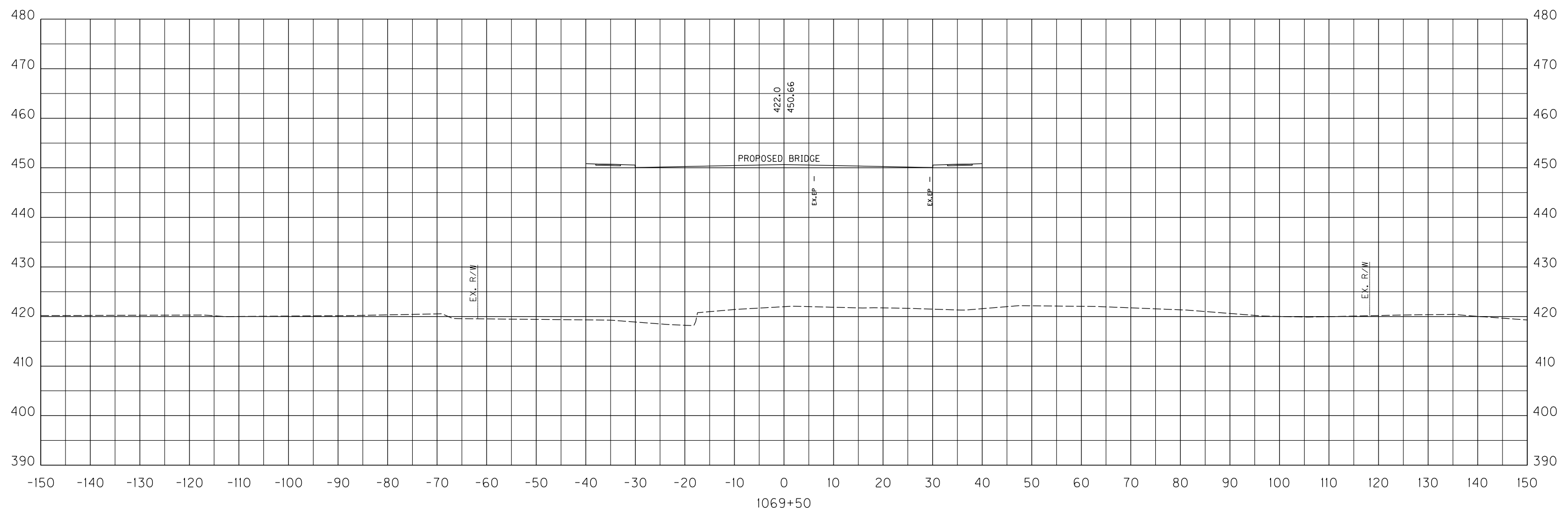


SCALE: 1" = 10' HORIZONTAL
 1" = 10' VERTICAL

MAINLINE
 STA. 1069+00 TO STA. 1069+00

COUNTY OF	ITEM NO.	SHEET NO.
MUHLENBERG	2-8506.00	X115

FILE NAME: J:\JOBS\KTC\MUHLENBERG\J562\SECTION\XSECTIONS-MAINLINE.DGN
 USER: jason
 DATE PLOTTED: April 8, 2013
 E-SHEET NAME: X11500XS
 MicroStation v8.11.9.357

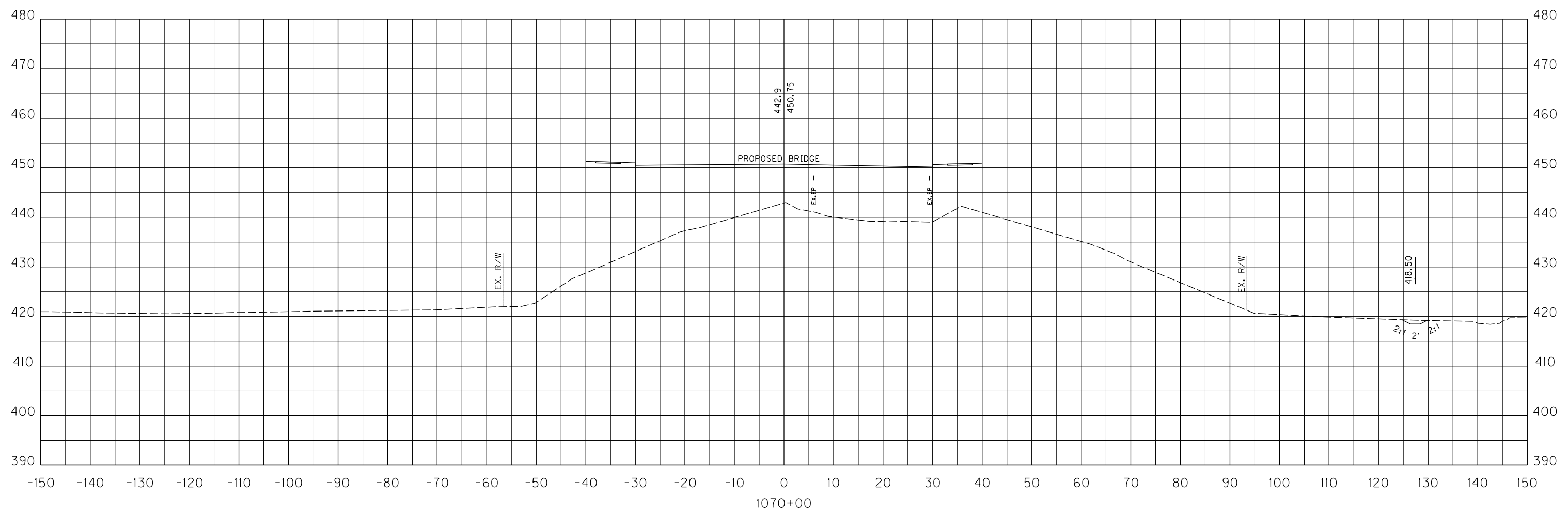


SCALE: 1" = 10' HORIZONTAL
 1" = 10' VERTICAL

MAINLINE
 STA.1069+50 TO STA.1069+50

COUNTY OF	ITEM NO.	SHEET NO.
MUHLENBERG	2-8506.00	X116

FILE NAME: J:\JOBS\KTC\MUHLENBERG\J562\SECTION\XSECTIONS-MAINLINE.DGN
 USER: jason
 DATE PLOTTED: April 8, 2013
 E-SHEET NAME: X11600XS
 MicroStation v8.11.9.357

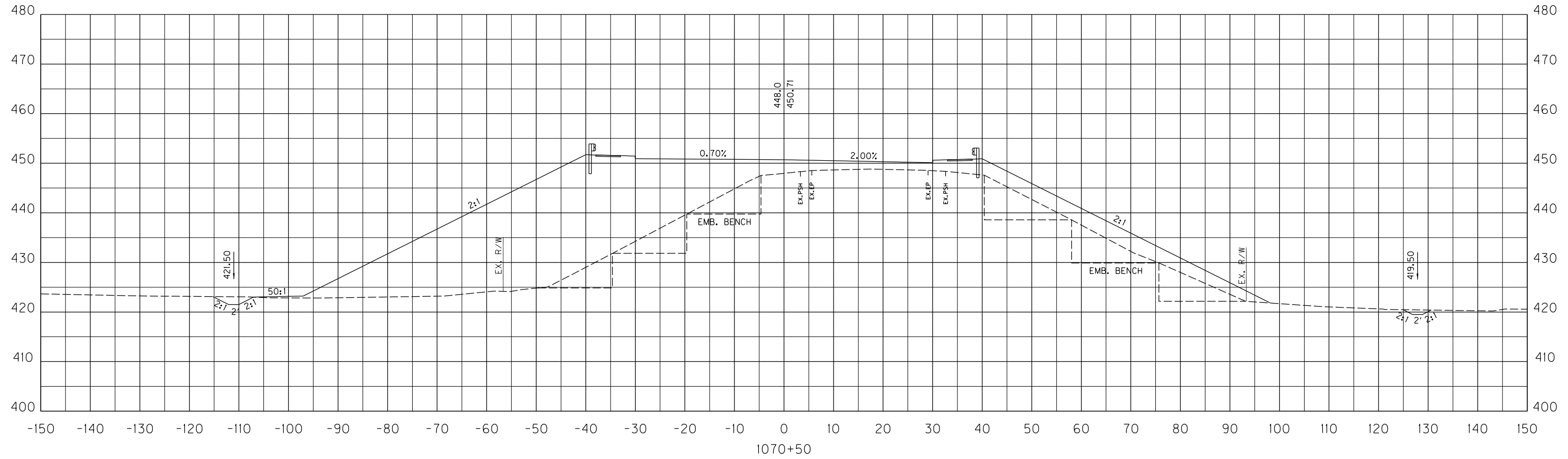


SCALE: 1" = 10' HORIZONTAL
 1" = 10' VERTICAL

MAINLINE
 STA.1070+00 TO STA.1070+00

COUNTY OF	ITEM NO.	SHEET NO.
MUHENBERG	2-8506.00	X117

FILE NAME: J:\JOBS\KTC\MUHENBERG_US62\SECTION\XSECTIONS-MAINLINE.DGN
 USER: jason
 DATE PLOTTED: April 8, 2013
 E-SHEET NAME: X11700XS
 MicroStation v8.11.9.357

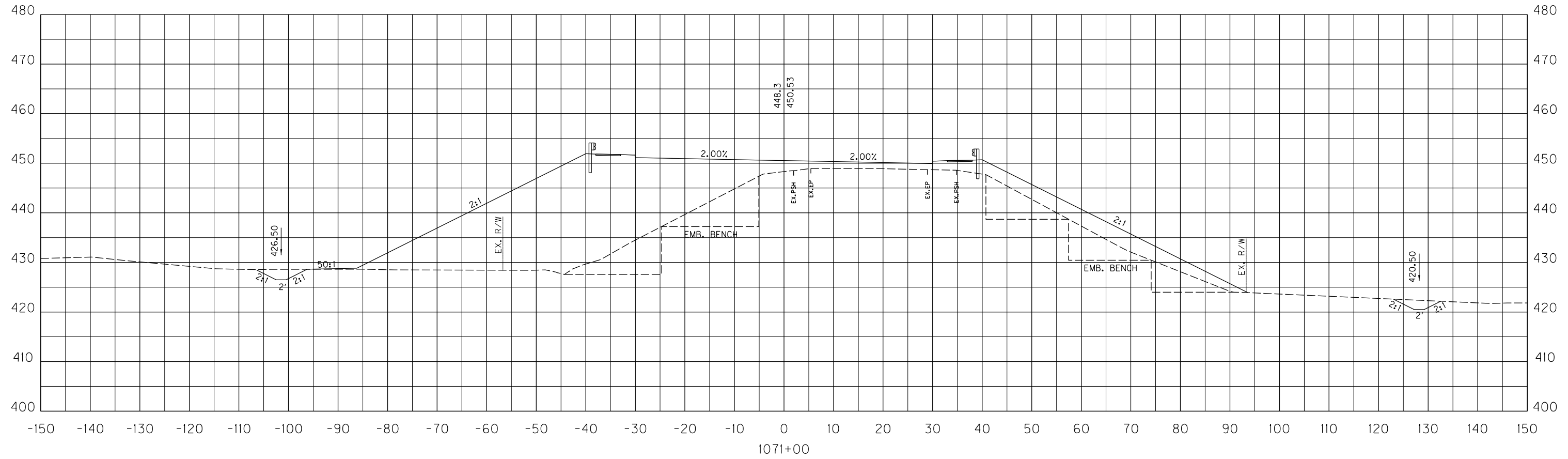


SCALE: 1" = 10' HORIZONTAL
 1" = 10' VERTICAL

MAINLINE
 STA. 1070+50 TO STA. 1070+150

COUNTY OF	ITEM NO.	SHEET NO.
MUHLENBERG	2-8506.00	X118

FILE NAME: J:\JOBS\KTC\MUHLENBERG\J562\SECTION\XSECTIONS-MAINLINE.DGN
 USER: jason
 DATE PLOTTED: April 8, 2013
 E-SHEET NAME: X11800X
 MicroStation v8.11.9.357

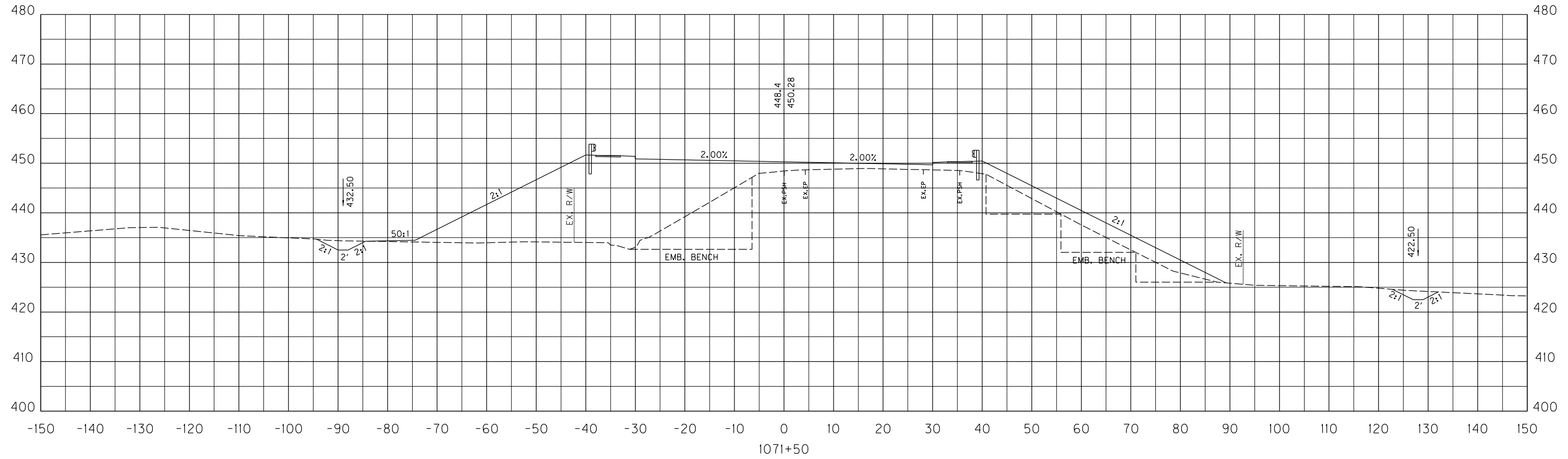


SCALE: 1" = 10' HORIZONTAL
1" = 10' VERTICAL

MAINLINE
STA.1071+00 TO STA.1071+00

COUNTY OF	ITEM NO.	SHEET NO.
MUHENBERG	2-8506.00	X119

FILE NAME: J:\JOBS\KTC\MUHENBERG_US62\SECTION\XSECTIONS-MAINLINE.DGN
 USER: jason
 DATE PLOTTED: April 8, 2013
 E-SHEET NAME: X1900XS
 MicroStation v8.11.9.357

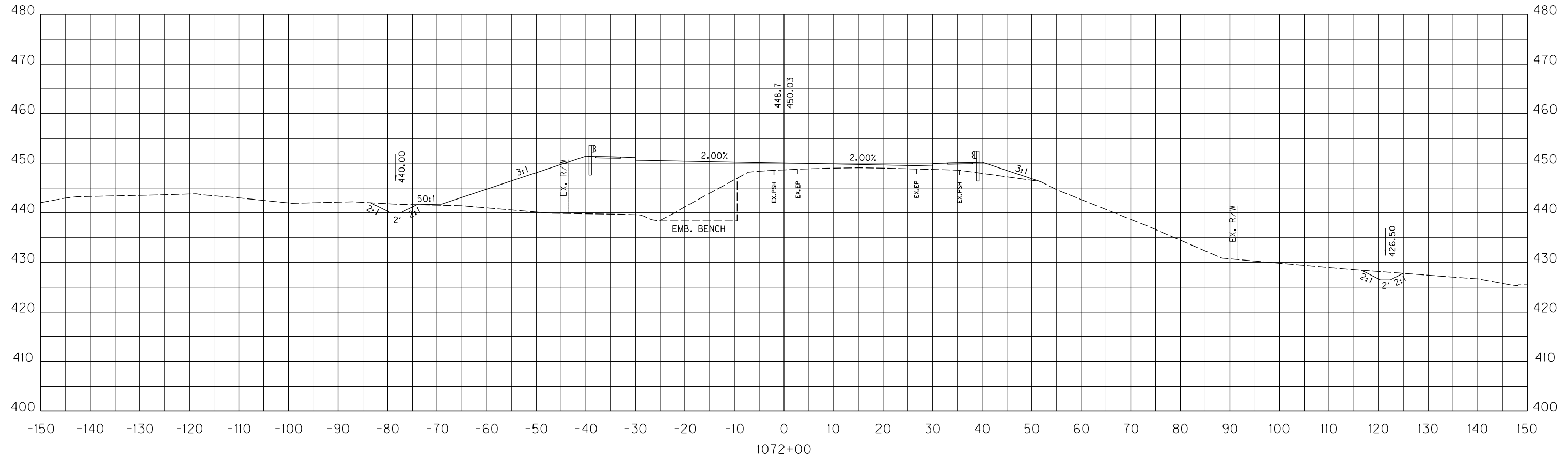


SCALE: 1" = 10' HORIZONTAL
 1" = 10' VERTICAL

MAINLINE
 STA. 1071+50 TO STA. 1071+50

COUNTY OF	ITEM NO.	SHEET NO.
MUHLENBERG	2-8506.00	X120

FILE NAME: J:\JOBS\KTC\MUHLENBERG\J562\SECTION\XSECTIONS-MAINLINE.DGN
 USER: jason
 DATE PLOTTED: April 8, 2013
 E-SHEET NAME: X12000XS
 MicroStation v8.11.9.357

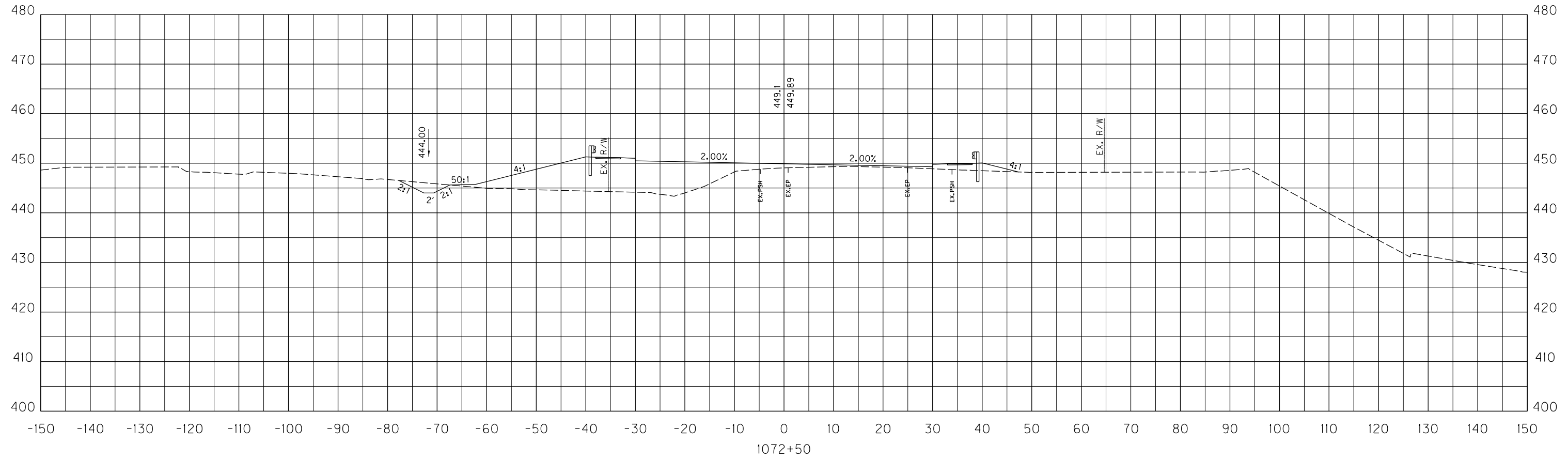


SCALE: 1" = 10' HORIZONTAL
1" = 10' VERTICAL

MAINLINE
STA. 1072+00 TO STA. 1072+00

COUNTY OF	ITEM NO.	SHEET NO.
MUHLENBERG	2-8506.00	X121

MicroStation v8.11.9.357 E-SHEET NAME: X12100XS DATE PLOTTED: April 8, 2013 USER: jason FILE NAME: J:\JOBS\KTC\MUHLENBERG\J562\SECTION\XSECTIONS-MAINLINE.DGN

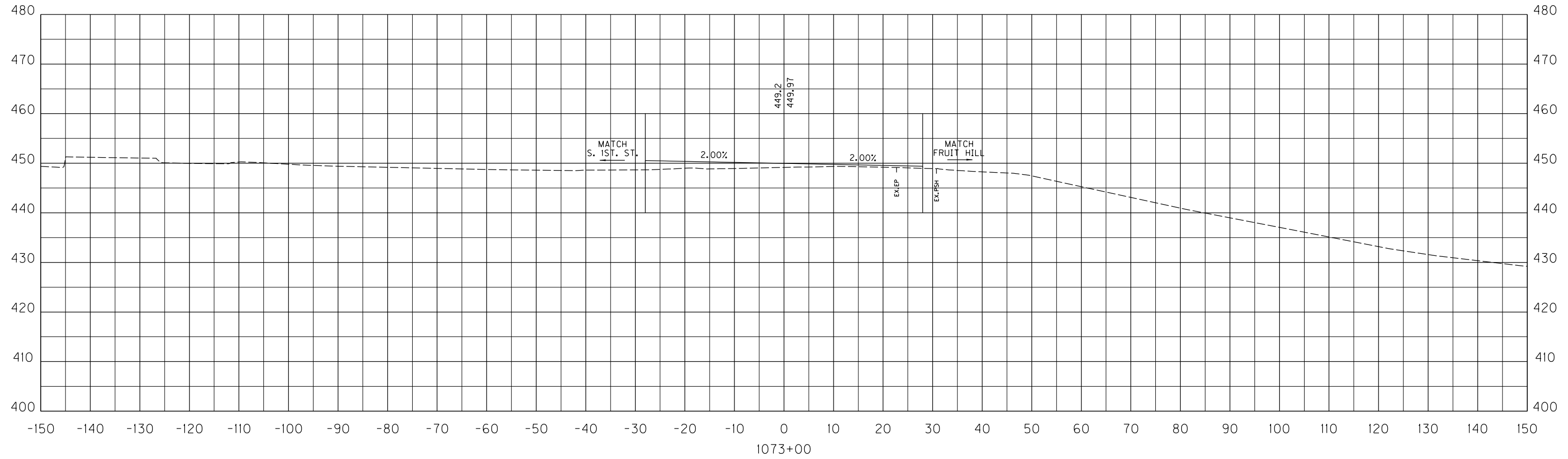


SCALE: 1" = 10' HORIZONTAL
1" = 10' VERTICAL

MAINLINE
STA. 1072+50 TO STA. 1072+50

COUNTY OF	ITEM NO.	SHEET NO.
MUHLENBERG	2-8506.00	X122

FILE NAME: J:\JOBS\KTC\MUHLENBERG\J562\SECTION\XSECTIONS-MAINLINE.DGN
 USER: jason
 DATE PLOTTED: April 8, 2013
 E-SHEET NAME: X12200XS
 MicroStation v8.11.9.357

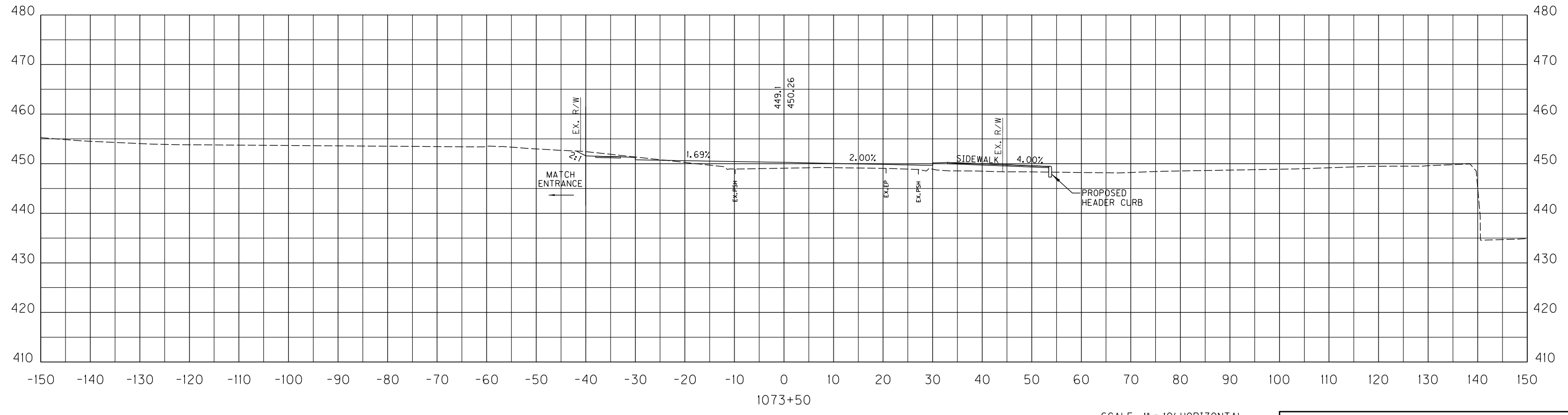
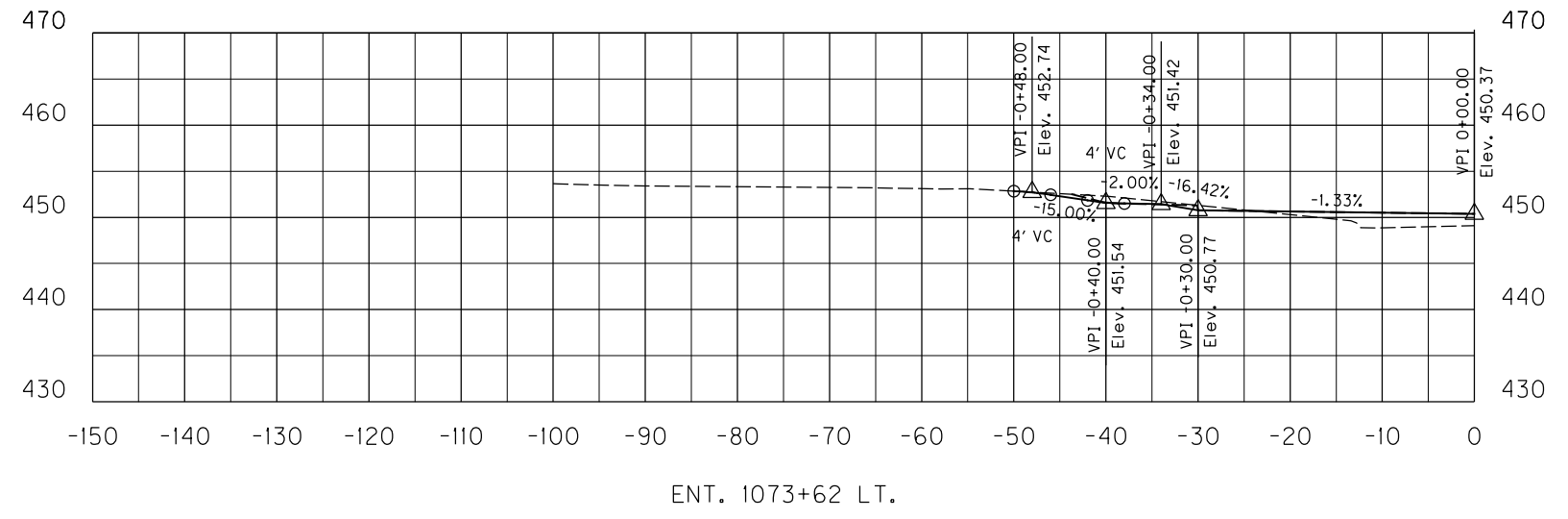


SCALE: 1" = 10' HORIZONTAL
 1" = 10' VERTICAL

MAINLINE
 STA.1073+00 TO STA.1073+00

COUNTY OF	ITEM NO.	SHEET NO.
MUHLENBERG	2-8506.00	X123

FILE NAME: J:\JOBS\KTC\MUHLENBERG_US62\SECTION\XSECTIONS-MAINLINE.DGN
 USER: jason
 DATE PLOTTED: April 8, 2013
 E-SHEET NAME: X12300XS
 MicroStation v8.11.9.357

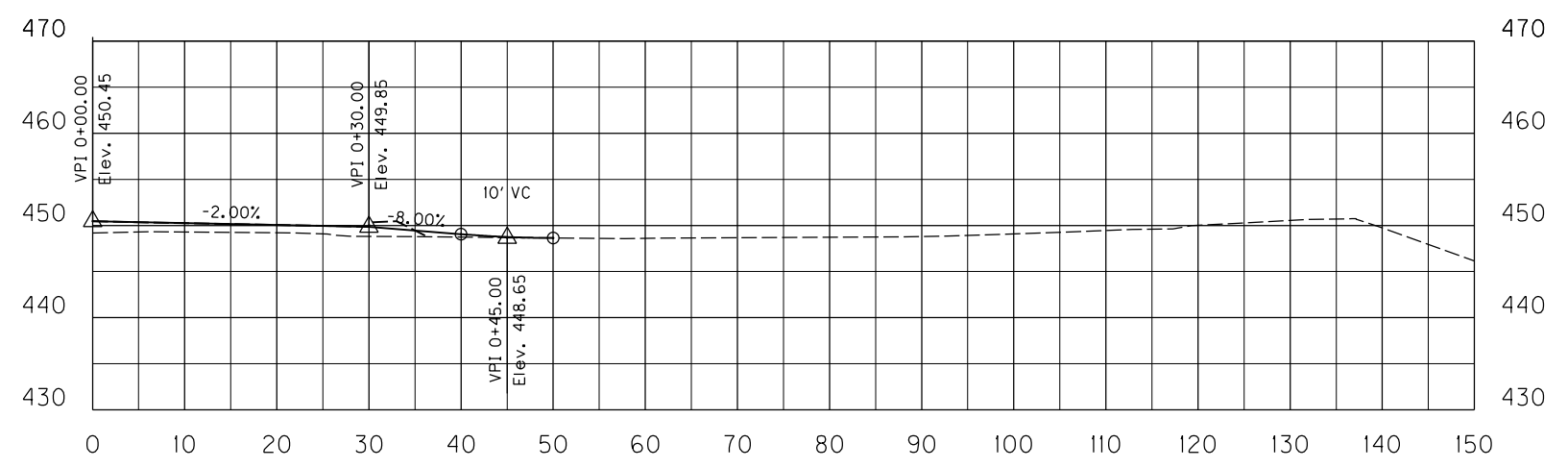
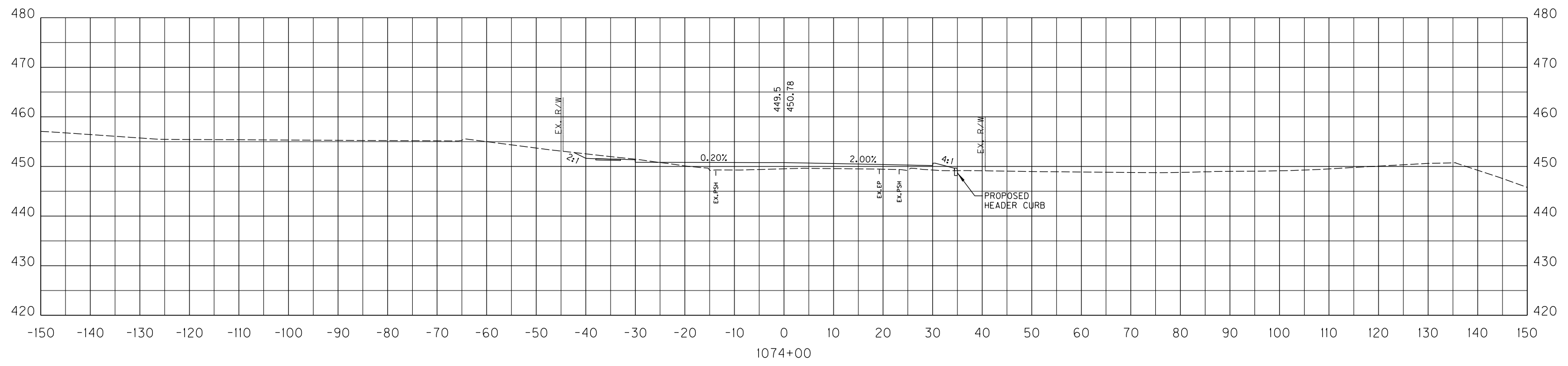


SCALE: 1" = 10' HORIZONTAL
 1" = 10' VERTICAL

MAINLINE
 STA.1073+50 TO STA.1073+62

COUNTY OF	ITEM NO.	SHEET NO.
MUHLENBERG	2-8506.00	X124

FILE NAME: J:\JOBS\KTC\MUHLENBERG\J562\SECTION\XSECTIONS-MAINLINE.DGN
 USER: jason
 DATE PLOTTED: April 8, 2013
 E-SHEET NAME: X12400XS
 MicroStation v8.1i.9.357



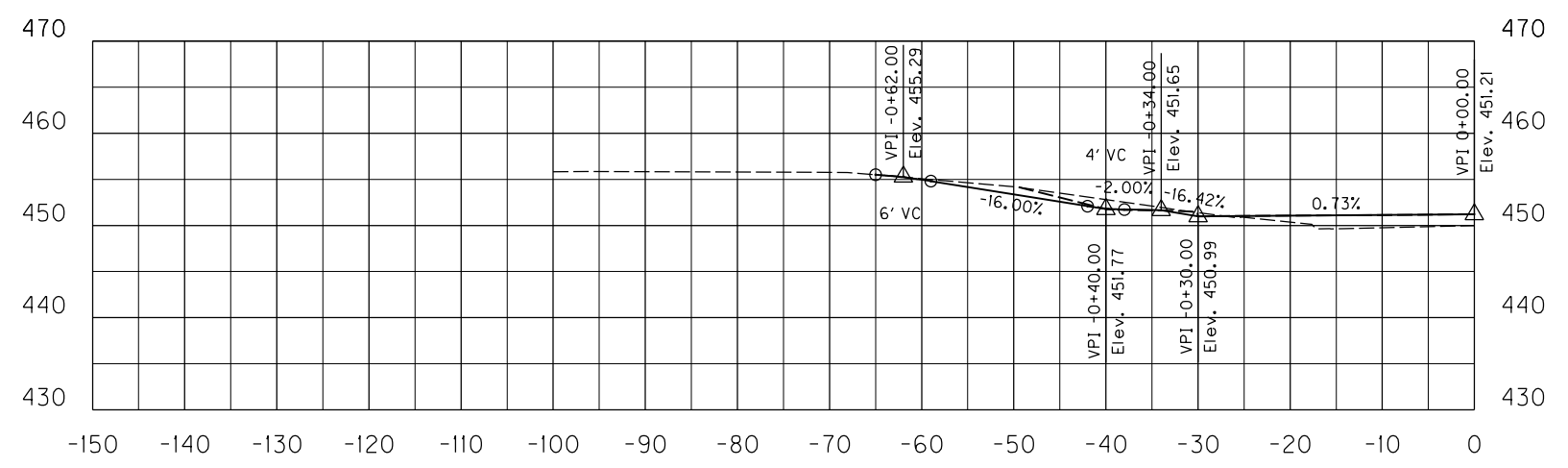
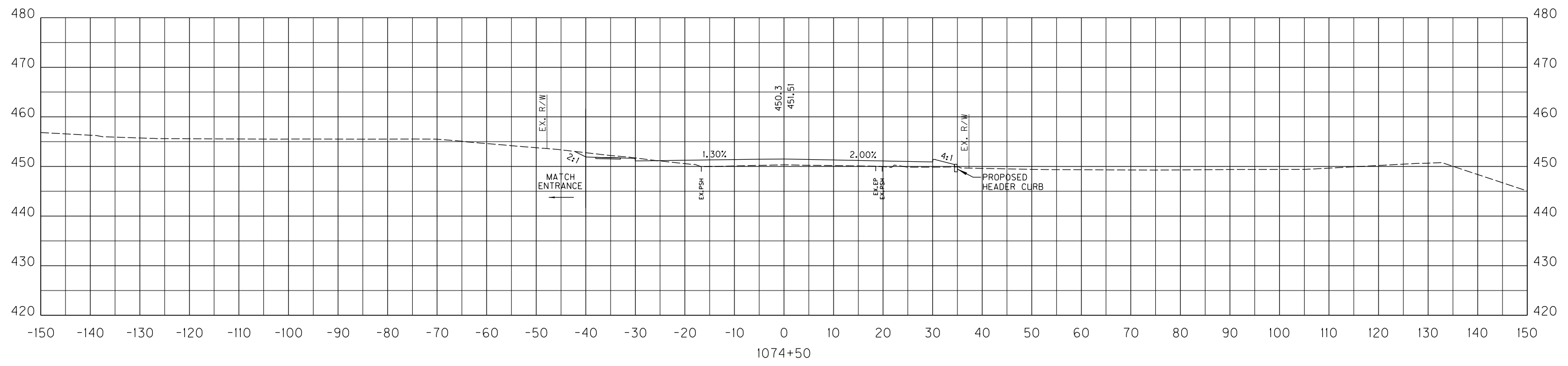
ENT 1073+71 RT.

SCALE: 1" = 10' HORIZONTAL
1" = 10' VERTICAL

MAINLINE
 STA. 1073+71 TO STA. 1074+00

COUNTY OF	ITEM NO.	SHEET NO.
MUHLENBERG	2-8506.00	X125

FILE NAME: J:\JOBS\KTC\MUHLENBERG_US62\SECTION\XSECTIONS-MAINLINE.DGN
 USER: jason
 DATE PLOTTED: April 8, 2013
 E-SHEET NAME: X12500XS
 MicroStation v8.11.9.357

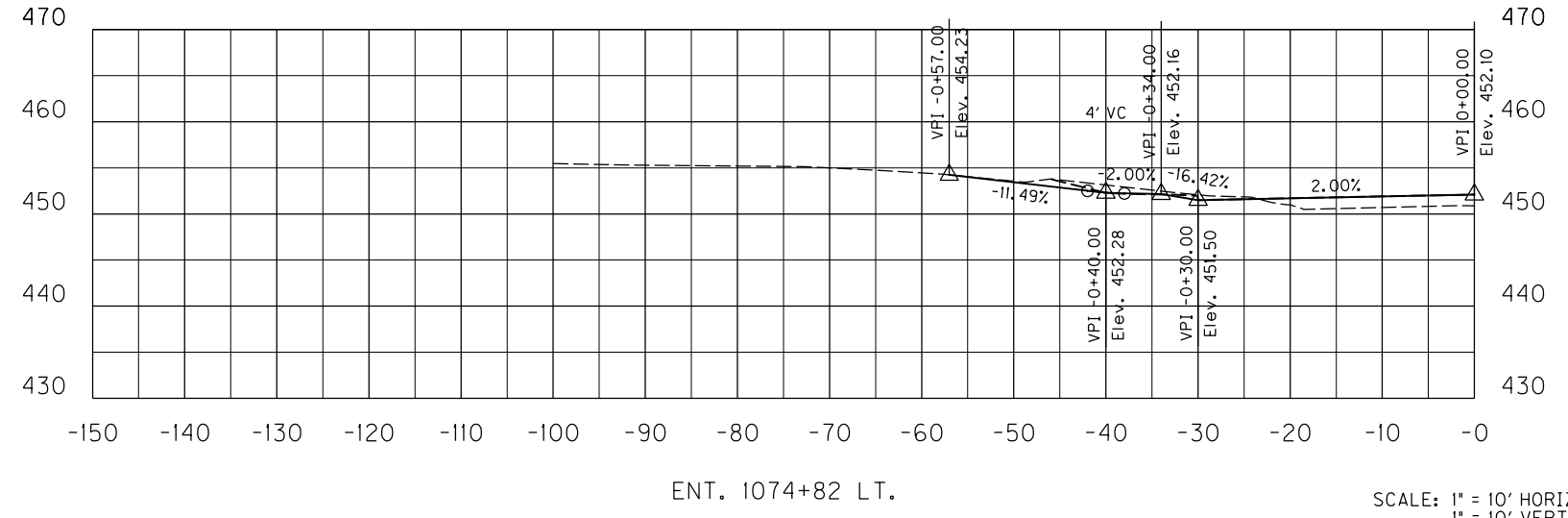
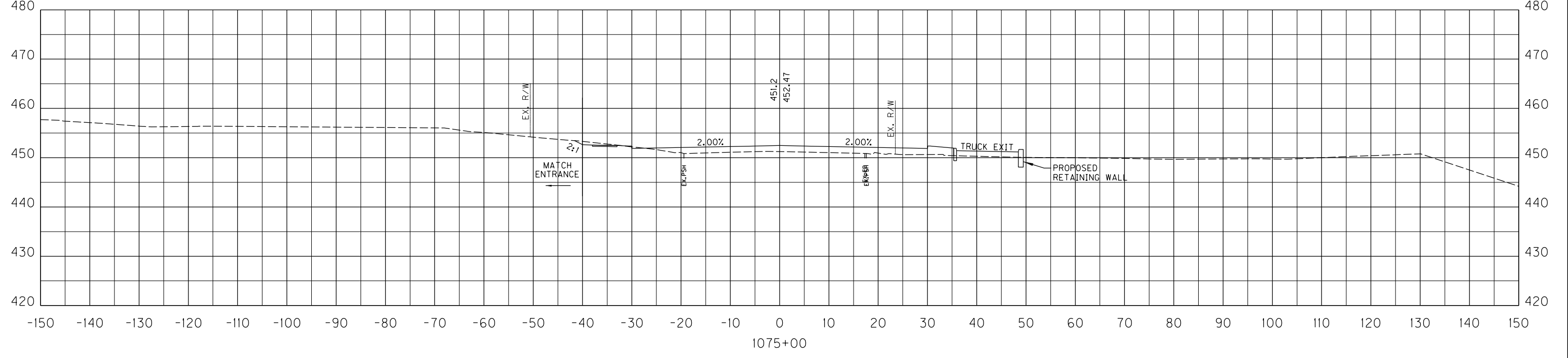
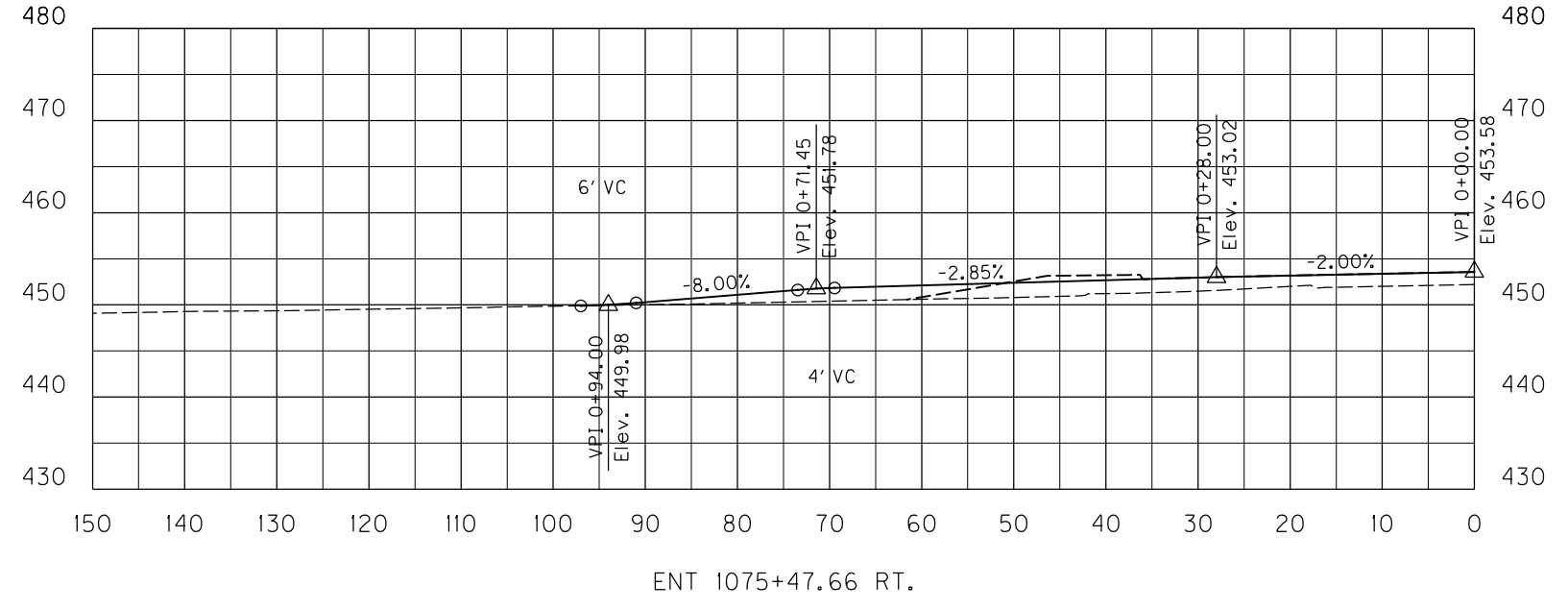


ENT. 1074+31 LT.

SCALE: 1" = 10' HORIZONTAL
 1" = 10' VERTICAL

MAINLINE
 STA. 1074+31 TO STA. 1074+50

COUNTY OF	ITEM NO.	SHEET NO.
MUHLENBERG	2-8506.00	X126



SCALE: 1" = 10' HORIZONTAL
1" = 10' VERTICAL

MAINLINE
STA. 1074+82 TO STA. 1075+47.66

FILE NAME: J:\JOBS\KTC\MUHLENBERG\J562\SECTION\XSECTIONS-MAINLINE.DGN

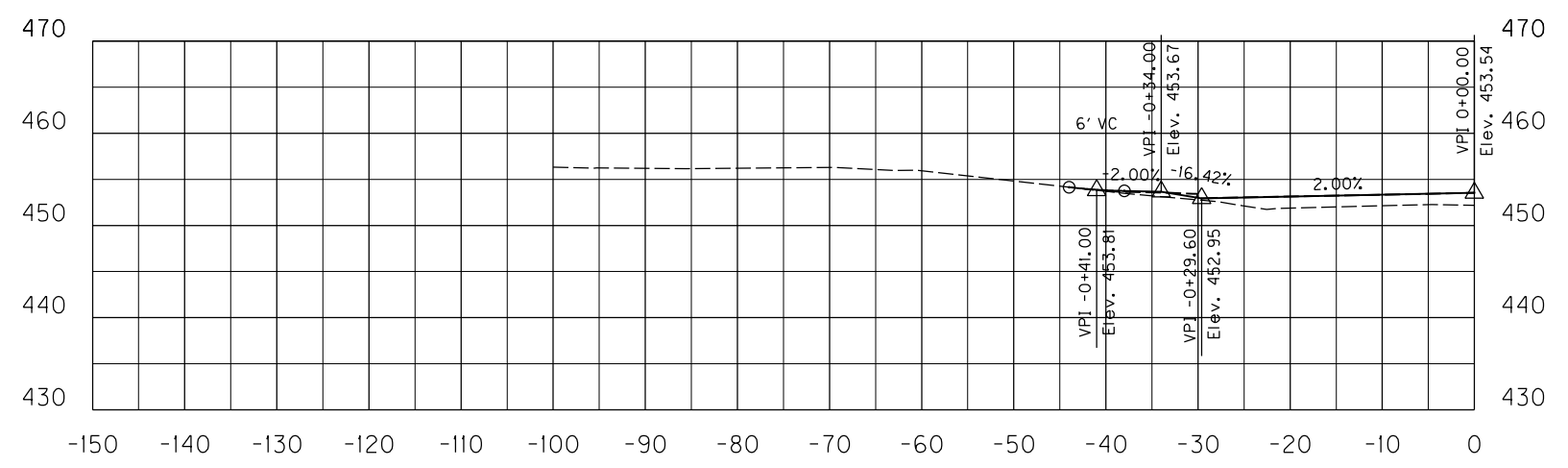
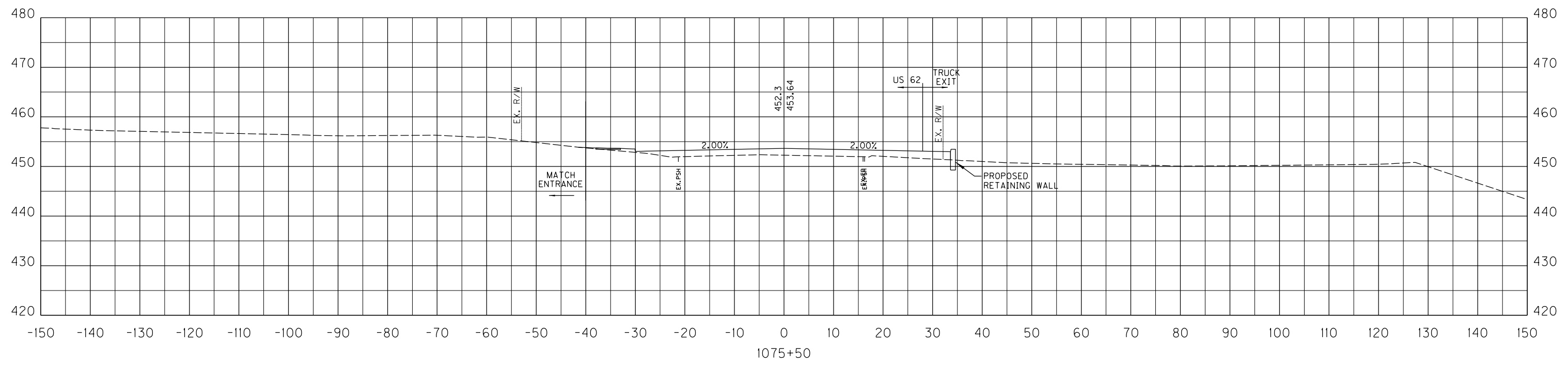
USER: fason
DATE PLOTTED: April 8, 2013

E-SHEET NAME: X12600XS

MicroStation v8.11.9.357

COUNTY OF	ITEM NO.	SHEET NO.
MUHLENBERG	2-8506.00	X127

FILE NAME: J:\JOBS\KTC\MUHLENBERG\US62\SECTION\XSECTIONS-MAINLINE.DGN
 USER: foson
 DATE PLOTTED: April 8, 2013
 E-SHEET NAME: X12700XS
 MicroStation v8.11.9.357



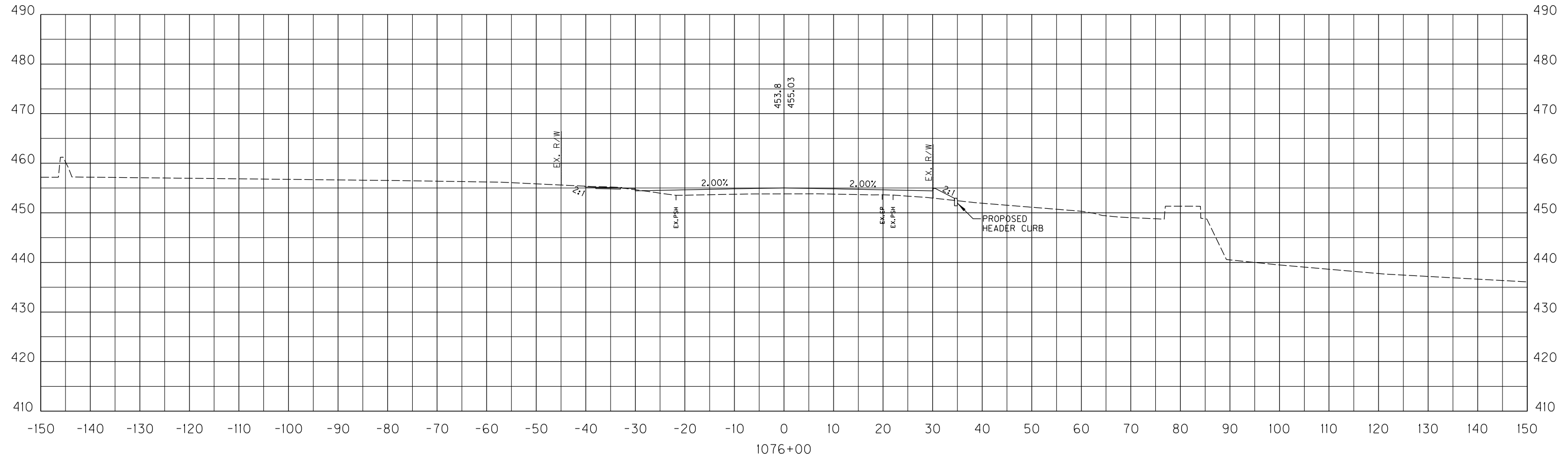
ENT. 1075+46 LT.

SCALE: 1" = 10' HORIZONTAL
 1" = 10' VERTICAL

MAINLINE
 STA. 1075+46 TO STA. 1075+50

COUNTY OF	ITEM NO.	SHEET NO.
MUHLENBERG	2-8506.00	X128

FILE NAME: J:\JOBS\KTC\MUHLENBERG\J562\SECTION\SECTIONS-MAINLINE.DGN
 USER: jason
 DATE PLOTTED: April 8, 2013
 E-SHEET NAME: X12800XS
 MicroStation v8.11.9.357

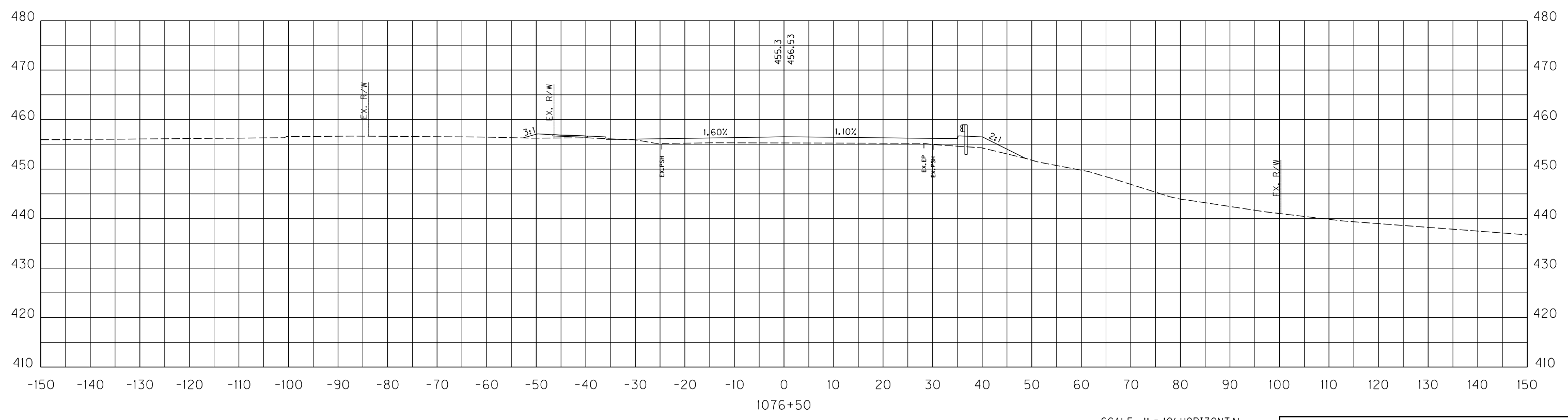
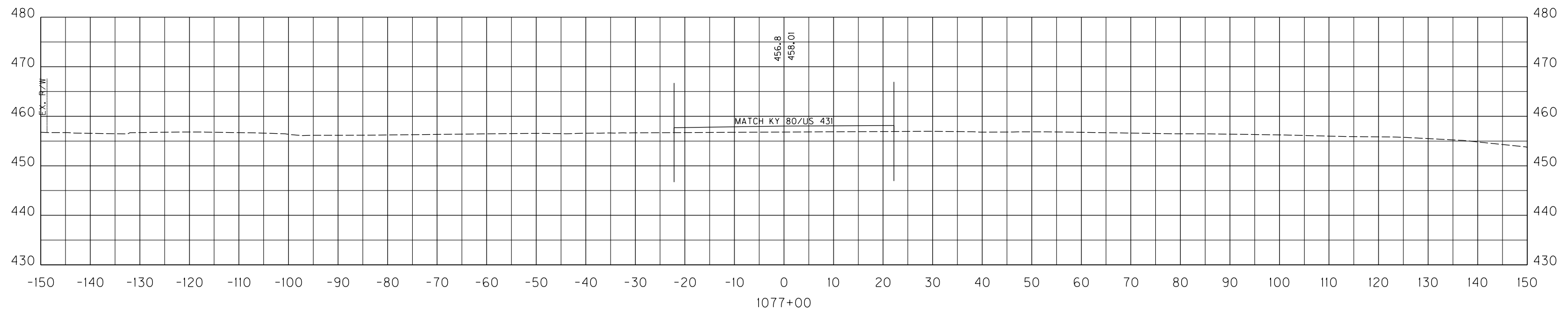


SCALE: 1" = 10' HORIZONTAL
 1" = 10' VERTICAL

MAINLINE
 STA.1076+00 TO STA.1076+00

COUNTY OF	ITEM NO.	SHEET NO.
MUHLENBERG	2-8506.00	X129

FILE NAME: J:\JOBS\KTC_MUHLENBERG_US62\SECTION\XSECTIONS-MAINLINE.DGN
 USER: jason
 DATE PLOTTED: April 8, 2013
 E-SHEET NAME: X12900XS
 MicroStation v8.11.9.357



SCALE: 1" = 10' HORIZONTAL
 1" = 10' VERTICAL

MAINLINE
 STA.1076+50 TO STA.1077+00

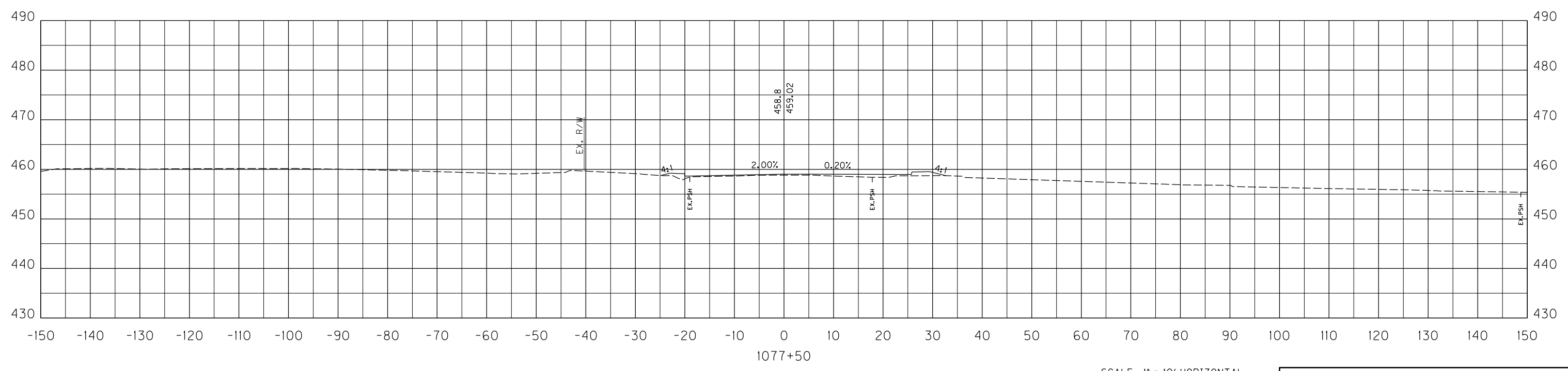
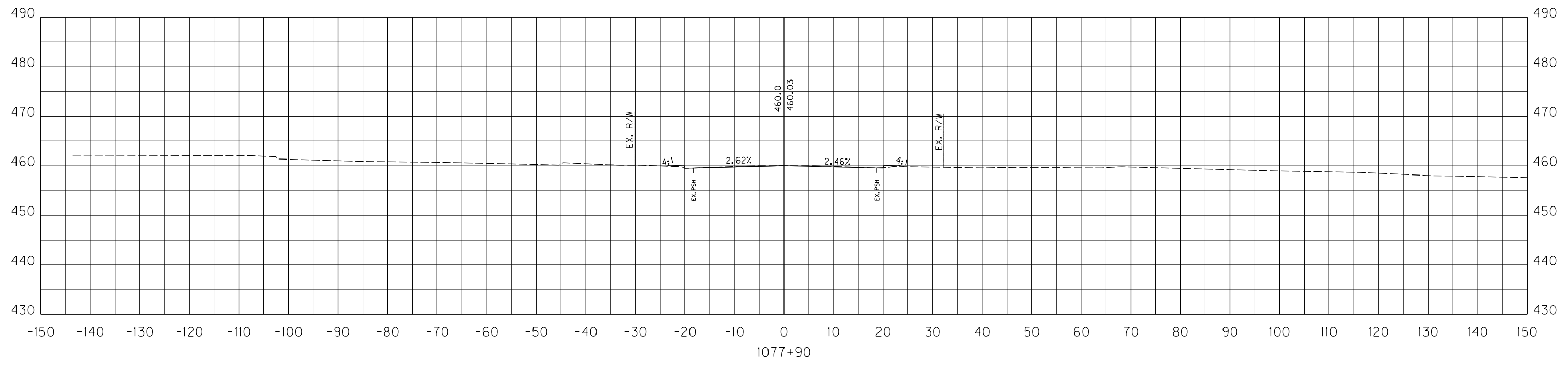
COUNTY OF	ITEM NO.	SHEET NO.
MUHLENBERG	2-8506.00	X130

FILE NAME: J:\JOBS\KTC\MUHLENBERG\J562\SECTION\XSECTIONS-MAINLINE.DGN

USER: jason
DATE PLOTTED: April 8, 2013

E-SHEET NAME: X13000XS

MicroStation v8.11.9.357



SCALE: 1" = 10' HORIZONTAL
1" = 10' VERTICAL

MAINLINE
STA. 1077+50 TO STA. 1077+90

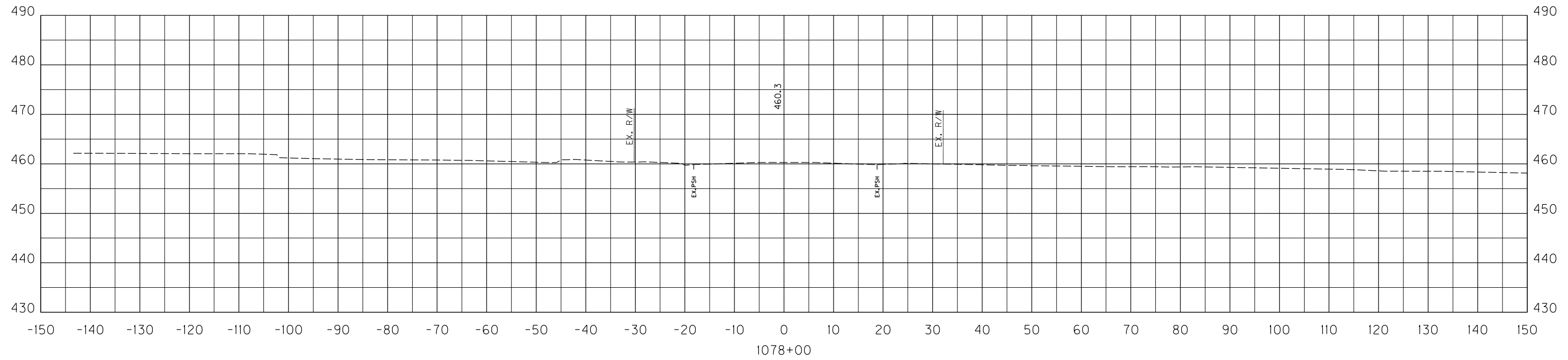
COUNTY OF	ITEM NO.	SHEET NO.
MUHLENBERG	2-8506.00	X131

FILE NAME: J:\JOBS\KTC\MUHLENBERG\J562\SECTION\XSECTIONS-MAINLINE.DGN

USER: jason
DATE PLOTTED: April 8, 2013

E-SHEET NAME: X13000XS

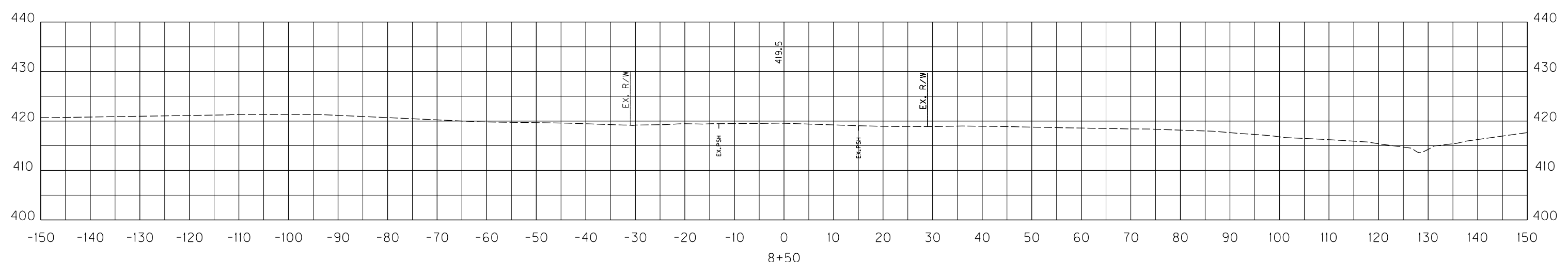
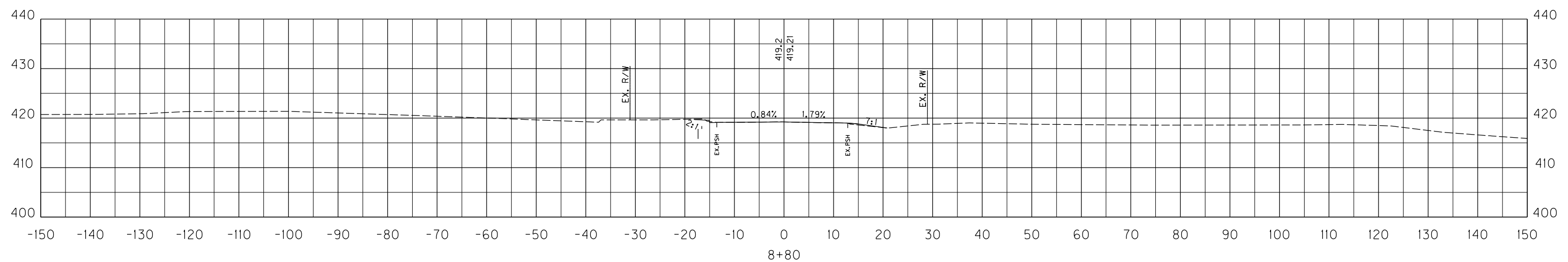
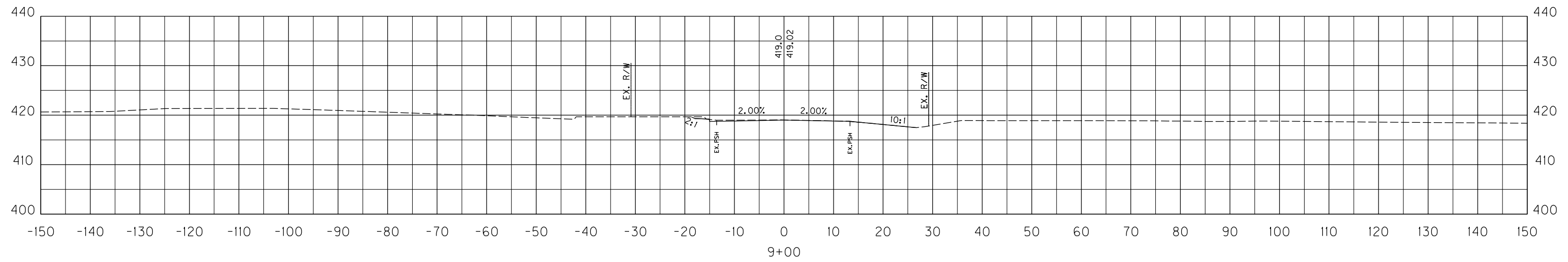
MicroStation v8.11.9.357



SCALE: 1" = 10' HORIZONTAL
1" = 10' VERTICAL

MAINLINE
STA.1078+00 TO STA.1078+00

COUNTY OF	ITEM NO.	SHEET NO.
MUHLENBERG	2-8506.00	X132



SCALE: 1" = 10' HORIZONTAL
1" = 10' VERTICAL

WEST RESERVOIR ROAD
STA. 8+50 TO STA. 9+00

FILE NAME: J:\JOBS\KTC\MUHLENBERG\US62\SECTION\XSECTIONS-APPROACHES.DGN

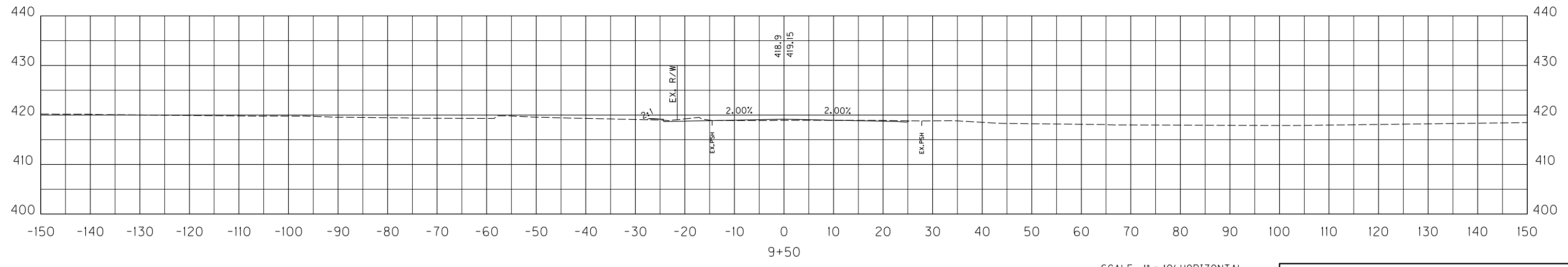
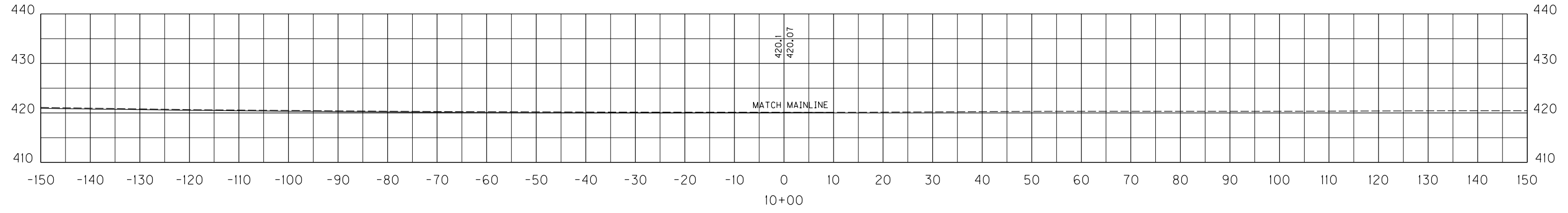
USER: jason
DATE PLOTTED: April 4, 2013

E-SHEET NAME:

MicroStation v8.11.9.357

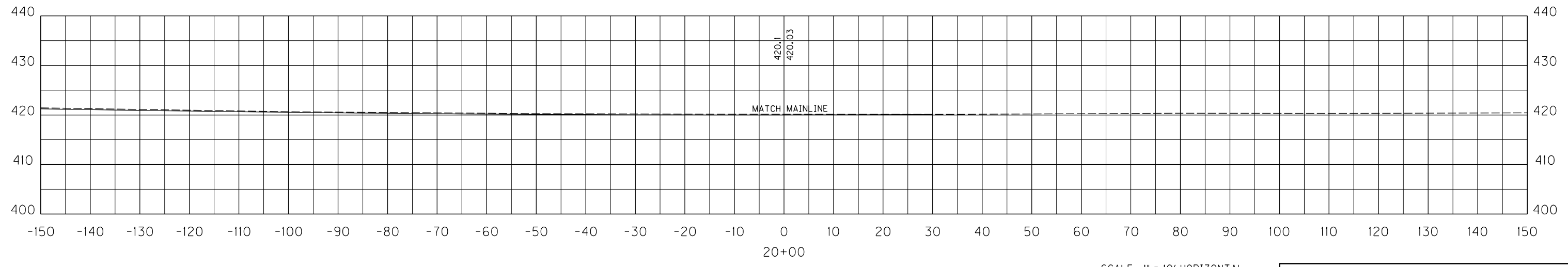
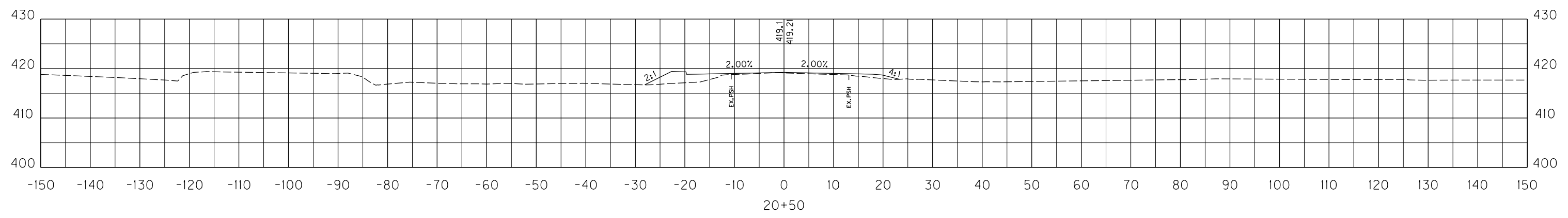
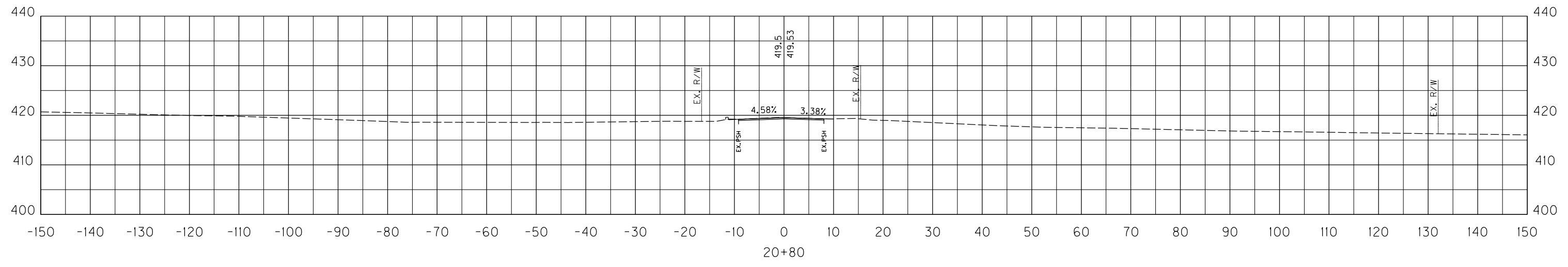
COUNTY OF	ITEM NO.	SHEET NO.
MUHLENBERG	2-8506.00	X133

FILE NAME: J:\JOBS\KTC\MUHLENBERG\US62\SECTION\SECTIONS-APPROACHES.DGN
 USER: jason
 DATE PLOTTED: April 4, 2013
 E-SHEET NAME:
 MicroStation v8.11.9.357



SCALE: 1" = 10' HORIZONTAL
 1" = 10' VERTICAL

WEST RESERVOIR ROAD
 STA. 9+50 TO STA. 10+00



SCALE: 1" = 10' HORIZONTAL
1" = 10' VERTICAL

MOORE STREET
STA. 20+00 TO STA. 20+80

FILE NAME: J:\JOBS\KTC\MUHLENBERG\US62\SECTION\XSECTIONS-APPROACHES.DGN

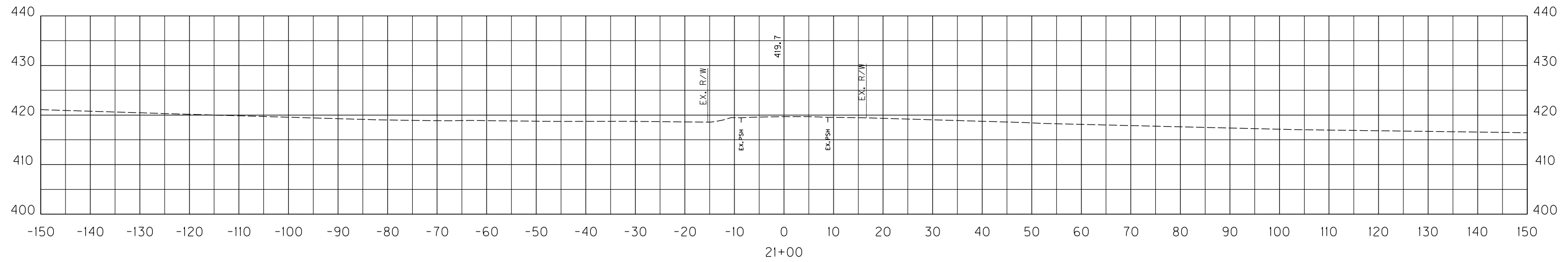
USER: jason
DATE PLOTTED: April 4, 2013

E-SHEET NAME:

MicroStation v8.11.9.357

COUNTY OF	ITEM NO.	SHEET NO.
MUHLENBERG	2-8506.00	X135

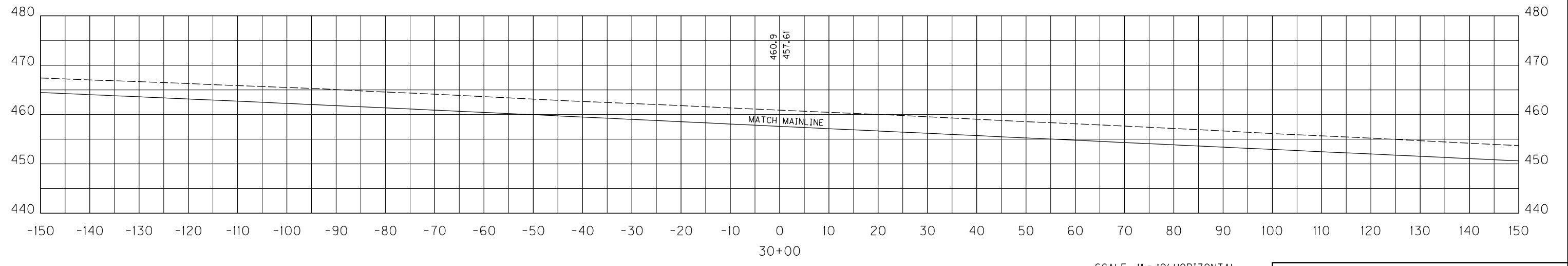
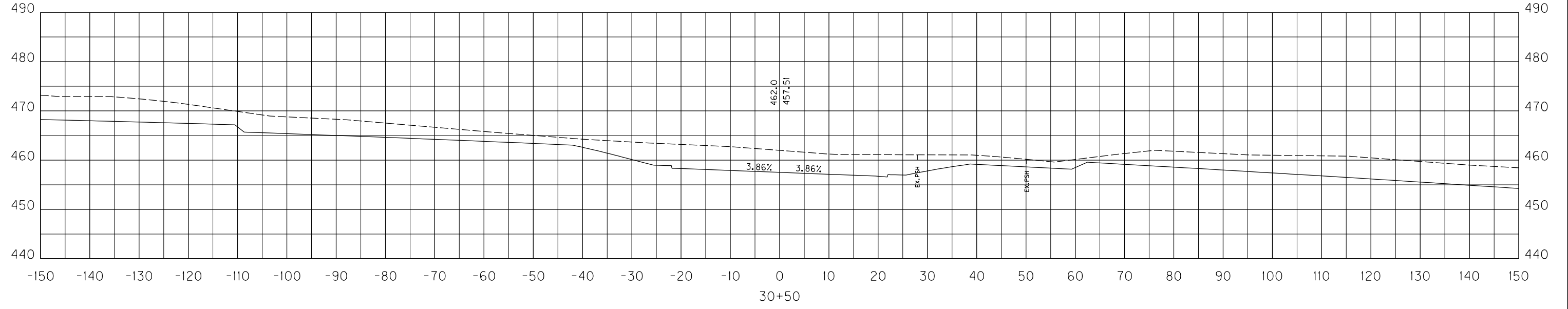
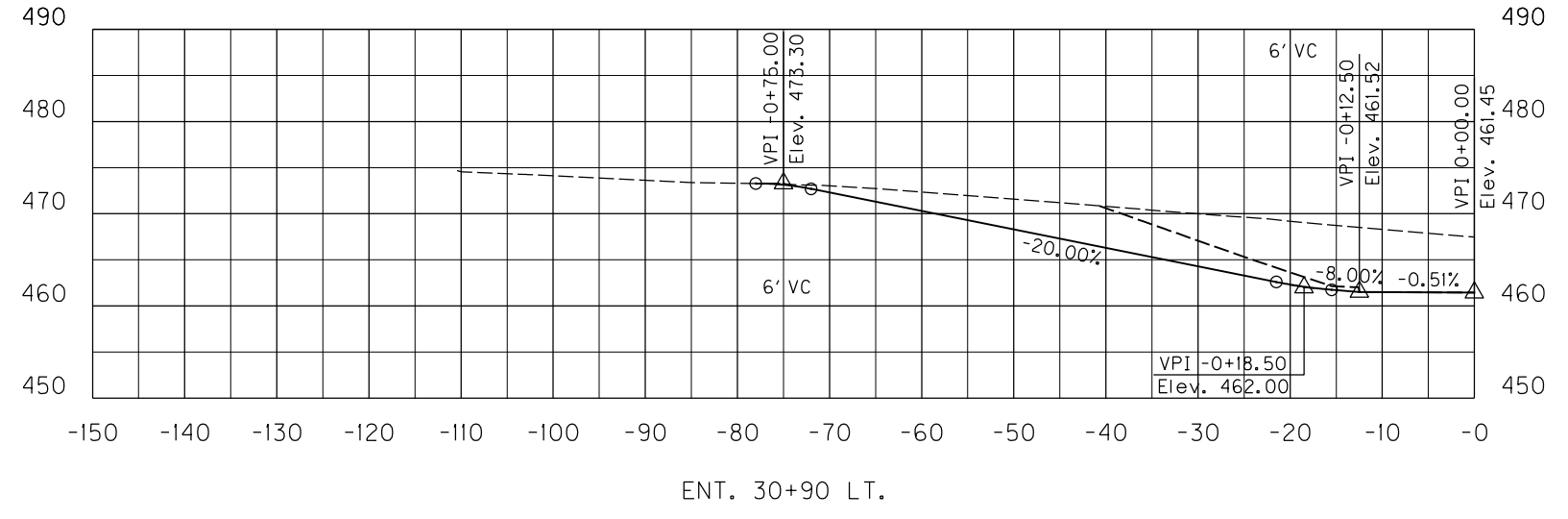
FILE NAME: J:\JOBS\KTC\MUHLENBERG\J562\SECTION\XSECTIONS-APPROACHES.DGN
 USER: jason
 DATE PLOTTED: April 4, 2013
 E-SHEET NAME:
 MicroStation v8.11.9.357



SCALE: 1" = 10' HORIZONTAL
 1" = 10' VERTICAL

MOORE STREET
 STA. 21+00 TO STA. 21+00

COUNTY OF	ITEM NO.	SHEET NO.
MUHLENBERG	2-8506.00	X136



SCALE: 1" = 10' HORIZONTAL
1" = 10' VERTICAL

HARRIS STREET
STA. 30+00 TO STA. 30+90

FILE NAME: J:\JOBS\KTC\MUHLENBERG_US62\SECTION\XSECTIONS-APPROACHES.DGN

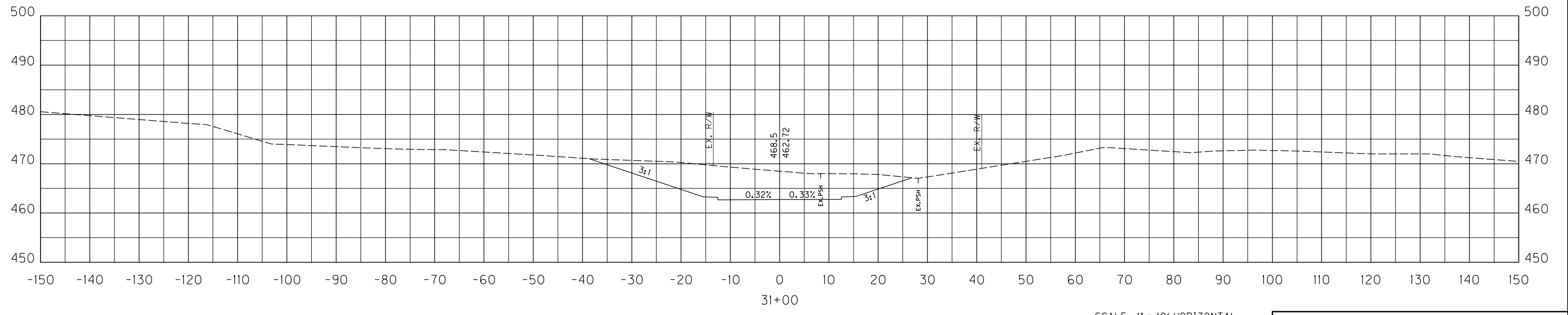
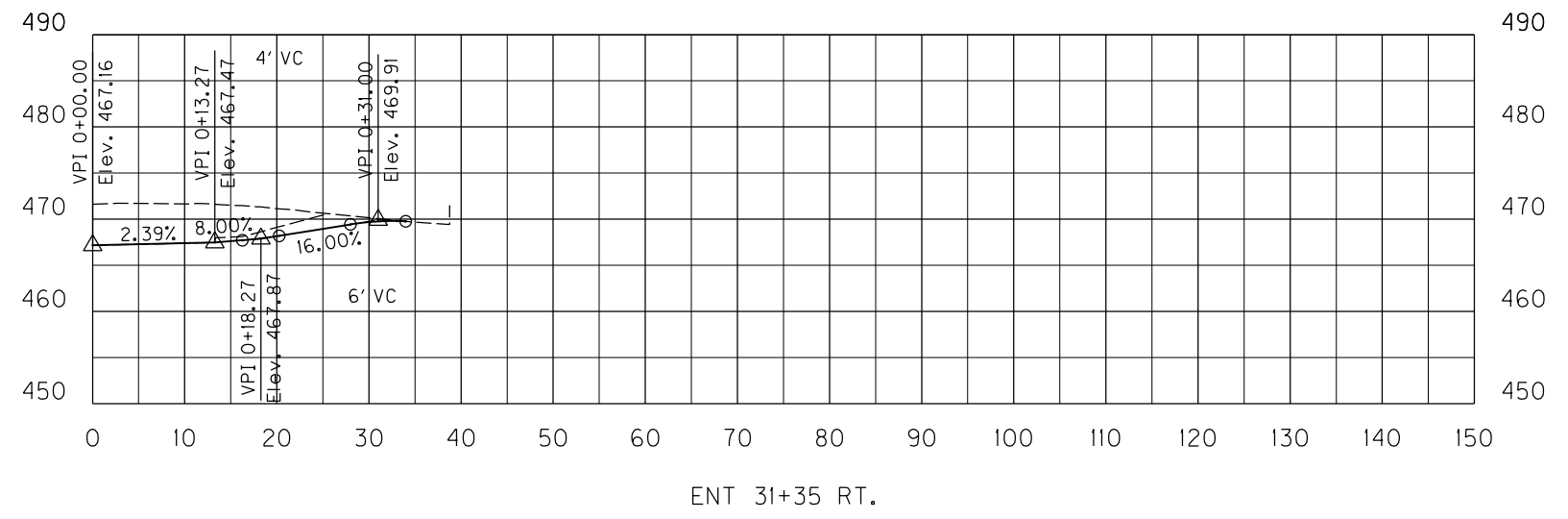
USER: toson
DATE PLOTTED: April 4, 2013

E-SHEET NAME:

MicroStation v8.11.9.357

COUNTY OF	ITEM NO.	SHEET NO.
MUHLENBERG	2-8506.00	X137

FILE NAME: J:\JOBS\KTC\MUHLENBERG\J562\SECTION\XSECTIONS-APPROACHES.DGN
 USER: jason
 DATE PLOTTED: April 4, 2013
 E-SHEET NAME:
 MicroStation v8.11.9.357

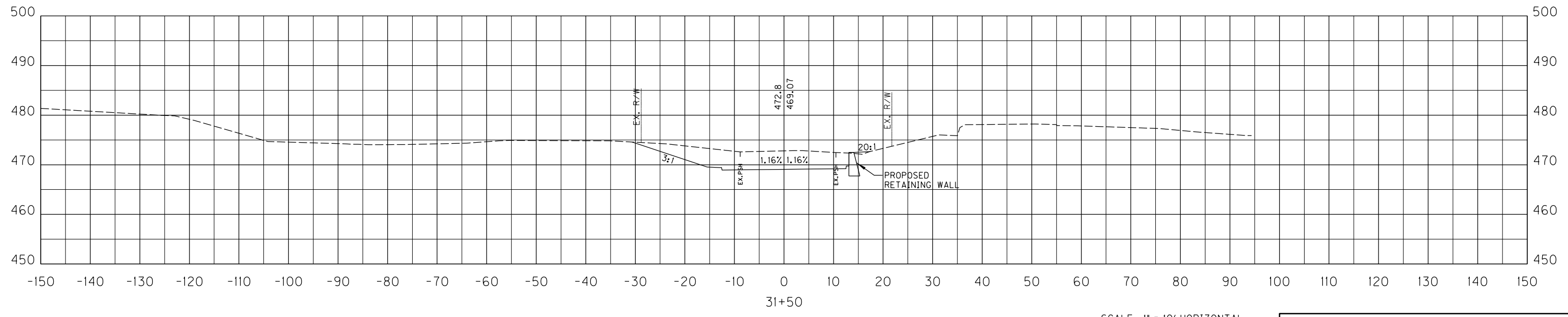
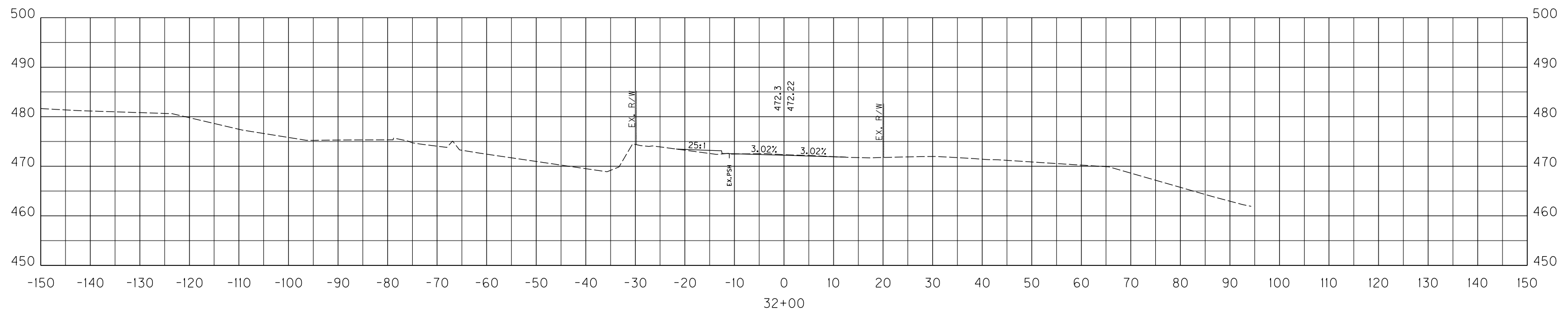


SCALE: 1" = 10' HORIZONTAL
1" = 10' VERTICAL

HARRIS STREET
STA. 31+00 TO STA. 31+35

COUNTY OF	ITEM NO.	SHEET NO.
MUHLENBERG	2-8506.00	X138

FILE NAME: J:\JOBS\KTC\MUHLENBERG\J562\SECTION\XSECTIONS-APPROACHES.DGN
 USER: jason
 DATE PLOTTED: April 4, 2013
 E-SHEET NAME:
 MicroStation v8.11.9.357

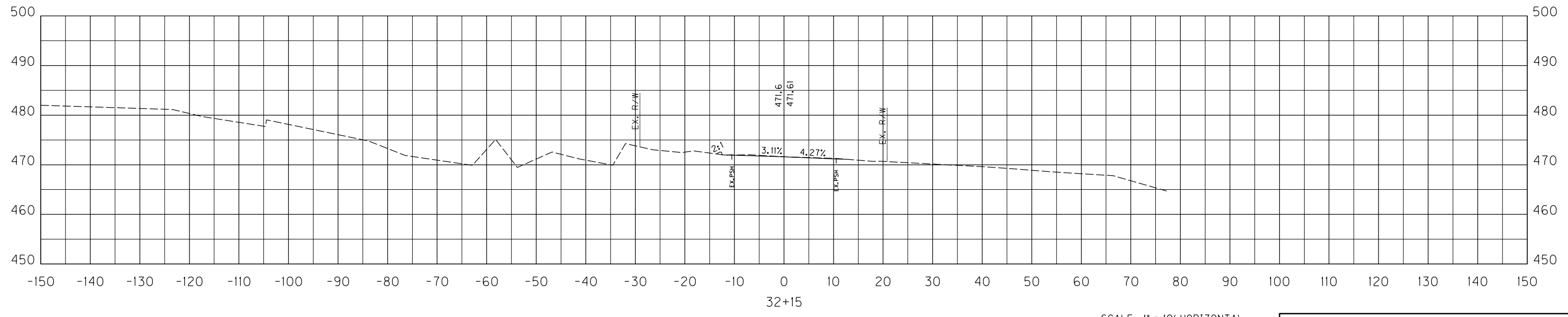
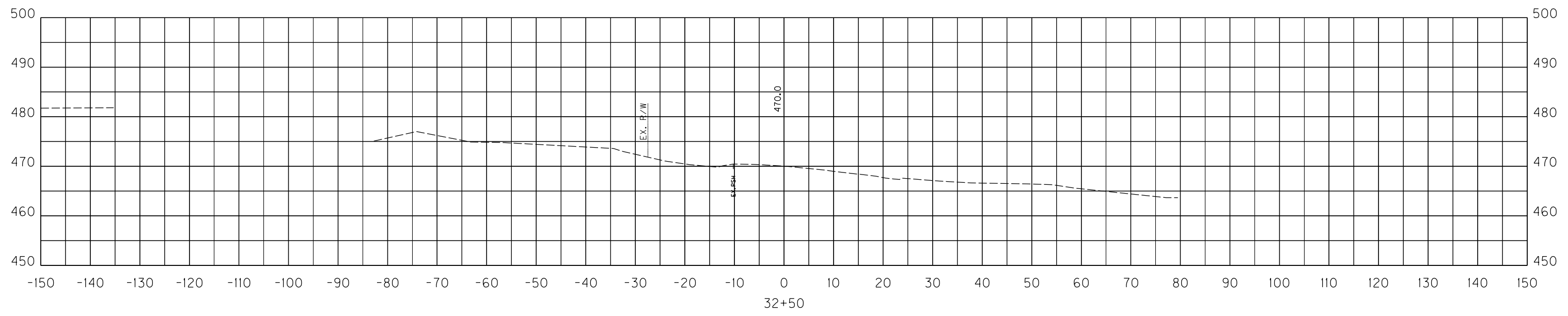


SCALE: 1" = 10' HORIZONTAL
 1" = 10' VERTICAL

HARRIS STREET
 STA. 31+50 TO STA. 32+00

COUNTY OF	ITEM NO.	SHEET NO.
MUHLENBERG	2-8506.00	X139

FILE NAME: J:\JOBS\KTC\MUHLENBERG\J562\SECTION\XSECTIONS-APPROACHES.DGN
 USER: jason
 DATE PLOTTED: April 4, 2013
 E-SHEET NAME:
 MicroStation v8.11.9.357

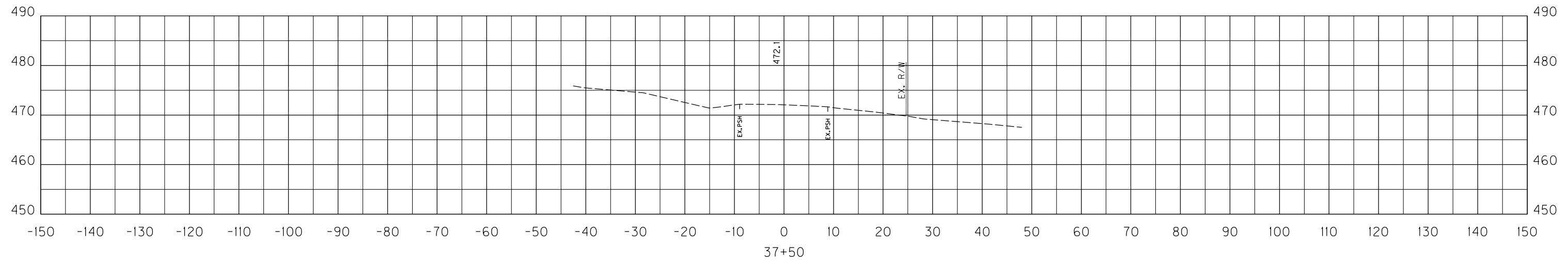
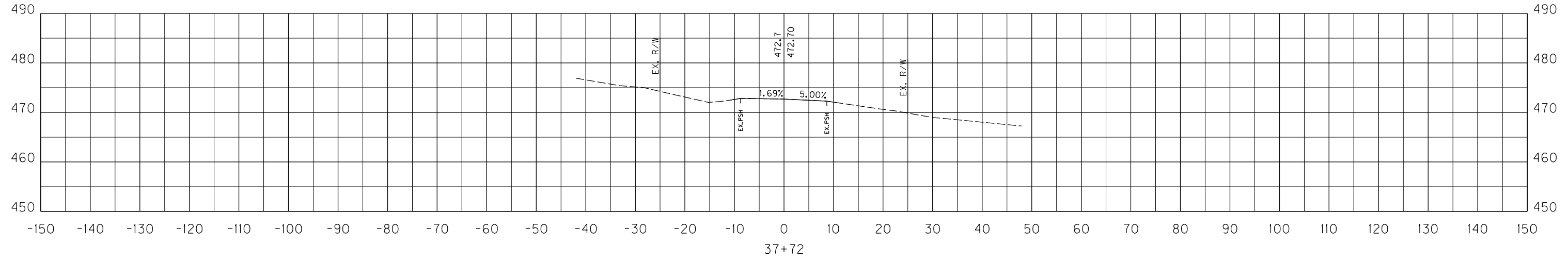


SCALE: 1" = 10' HORIZONTAL
 1" = 10' VERTICAL

HARRIS STREET
 STA. 32+15 TO STA. 32+50

COUNTY OF	ITEM NO.	SHEET NO.
MUHLENBERG	2-8506.00	X140

FILE NAME: J:\JOBS\KTC\MUHLENBERG\US62\SECTION\XSECTIONS-APPROACHES.DGN
 USER: jason
 DATE PLOTTED: April 4, 2013
 E-SHEET NAME:
 MicroStation v8.11.9.357

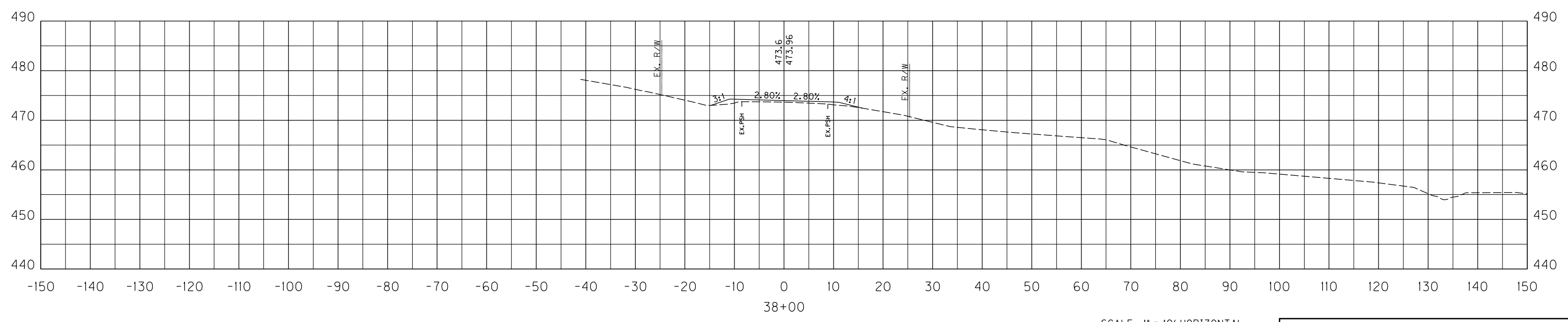
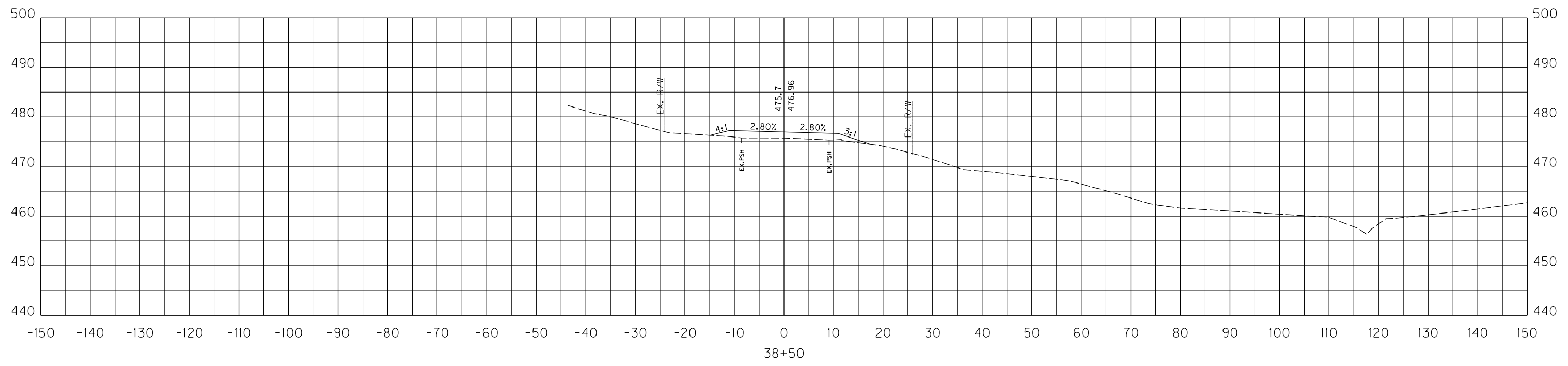


SCALE: 1" = 10' HORIZONTAL
 1" = 10' VERTICAL

GREEN VALLEY DRIVE
 STA. 37+50 TO STA. 37+72

COUNTY OF	ITEM NO.	SHEET NO.
MUHLENBERG	2-8506.00	X141

FILE NAME: J:\JOBS\KTC\MUHLENBERG\J562\SECTION\XSECTIONS-APPROACHES.DGN
 USER: jason
 DATE PLOTTED: April 4, 2013
 E-SHEET NAME:
 MicroStation v8.11.9.357

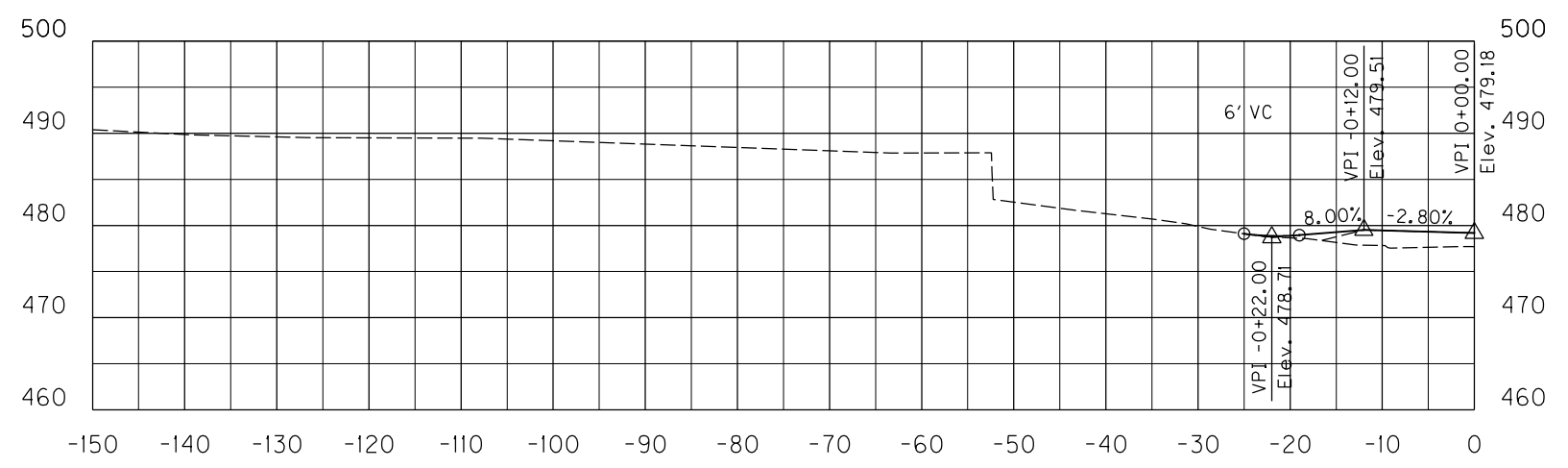
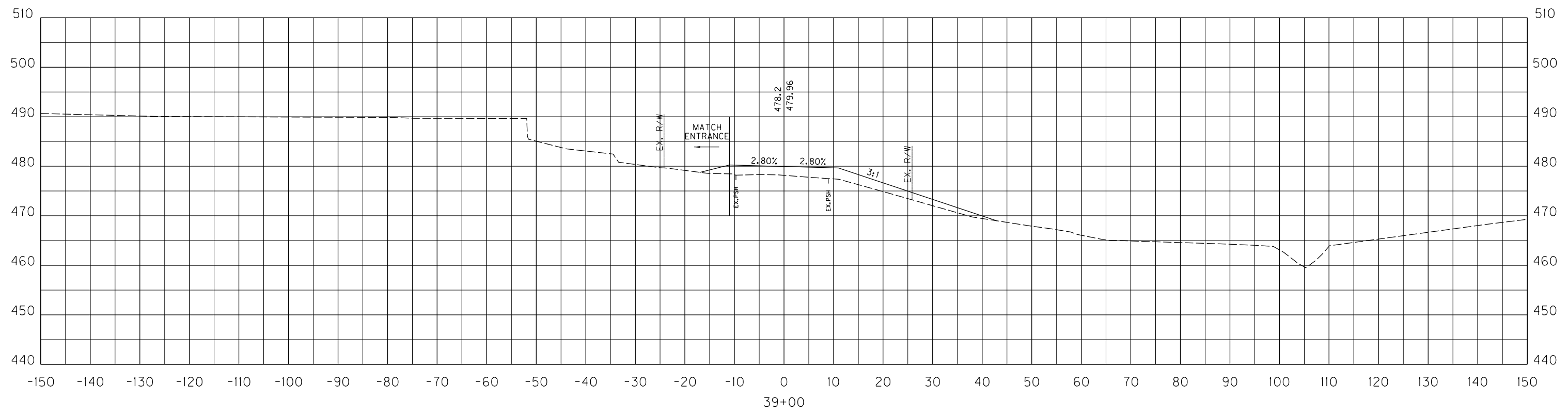


SCALE: 1" = 10' HORIZONTAL
1" = 10' VERTICAL

GREEN VALLEY DRIVE
STA. 38+00 TO STA. 38+50

COUNTY OF	ITEM NO.	SHEET NO.
MUHLENBERG	2-8506.00	X142

FILE NAME: J:\JOBS\KTC\MUHLENBERG\J562\SECTION\XSECTIONS-APPROACHES.DGN
 USER: jason
 DATE PLOTTED: April 4, 2013
 E-SHEET NAME:
 MicroStation v8.1i.9.357



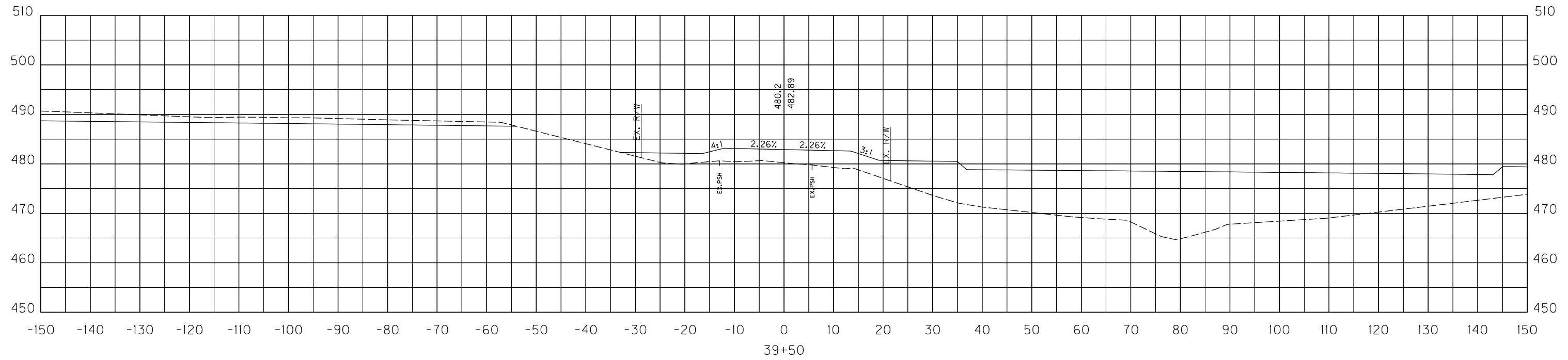
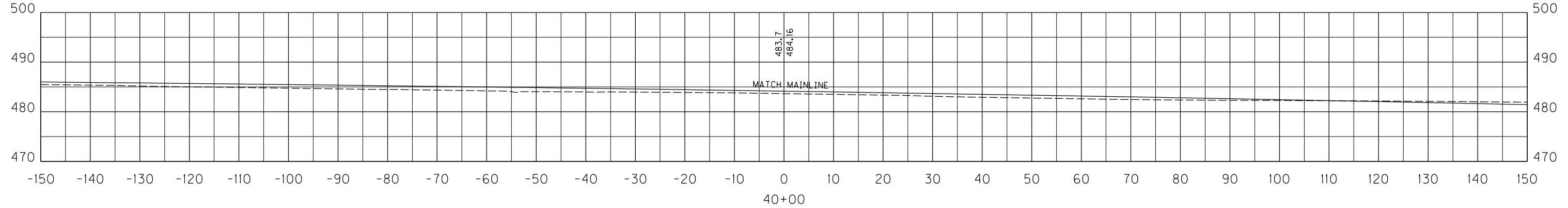
ENT. 38+87 LT.

SCALE: 1" = 10' HORIZONTAL
 1" = 10' VERTICAL

GREEN VALLEY DRIVE
 STA. 38+87 TO STA. 39+00

COUNTY OF	ITEM NO.	SHEET NO.
MUHLENBERG	2-8506.00	X143

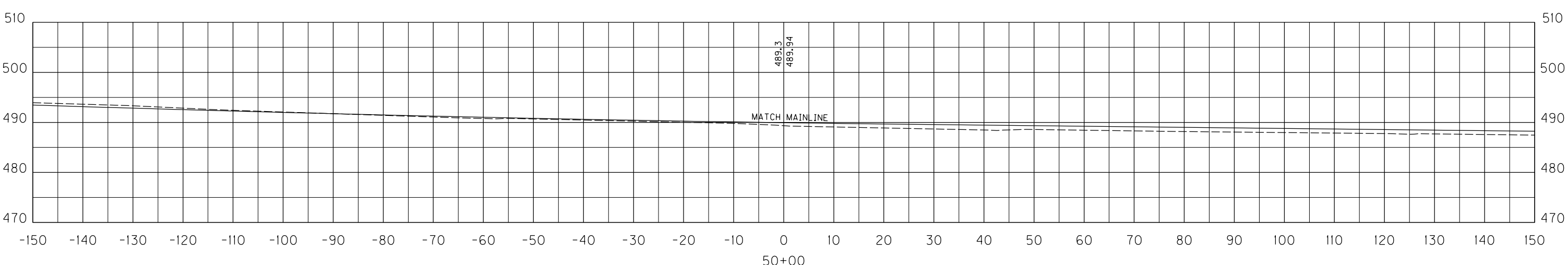
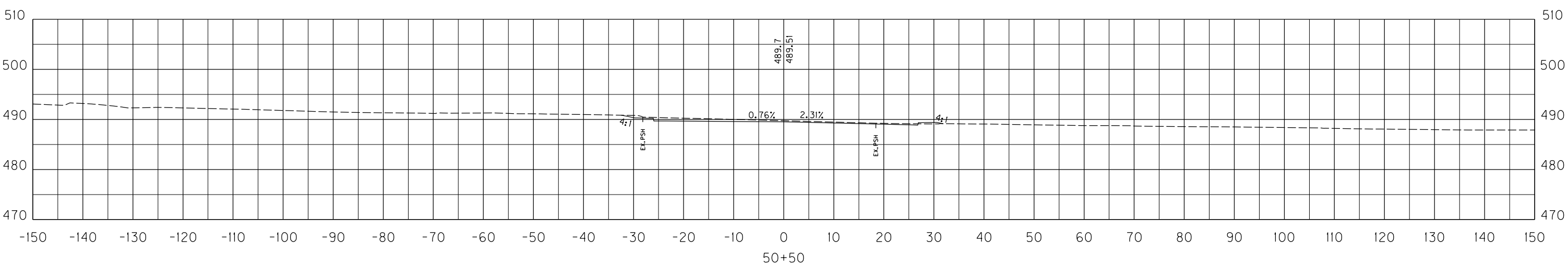
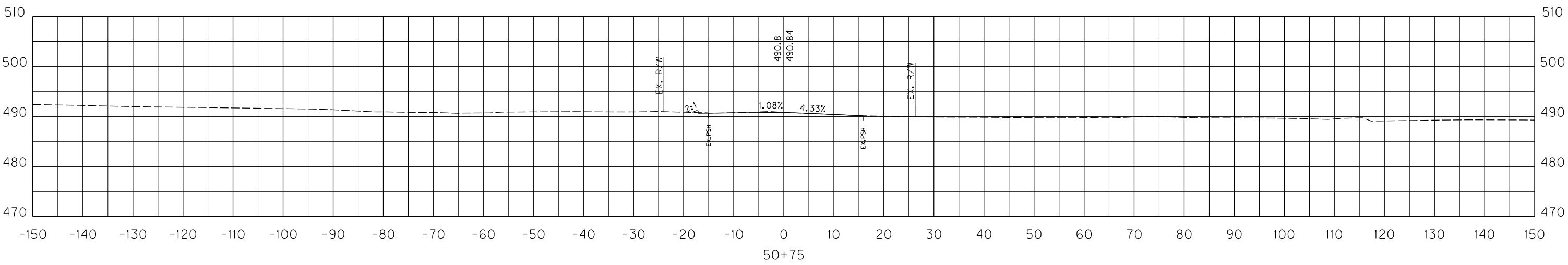
FILE NAME: J:\JOBS\KTC\MUHLENBERG\J562\SECTION\SECTIONS-APPROACHES.DGN
 USER: jason
 DATE PLOTTED: April 4, 2013
 E-SHEET NAME:
 MicroStation v8.11.9.357



SCALE: 1" = 10' HORIZONTAL
 1" = 10' VERTICAL

GREEN VALLEY DRIVE
 STA. 39+50 TO STA. 40+00

COUNTY OF	ITEM NO.	SHEET NO.
MUHLENBERG	2-8506.00	X144



SCALE: 1" = 10' HORIZONTAL
1" = 10' VERTICAL

MASSEY DRIVE
STA. 50+00 TO STA. 50+75

FILE NAME: J:\JOBS\KTC\MUHLENBERG\US62\SECTION\XSECTIONS-APPROACHES.DGN

USER: jason
DATE PLOTTED: April 4, 2013

E-SHEET NAME:

MicroStation v8.11.9.357

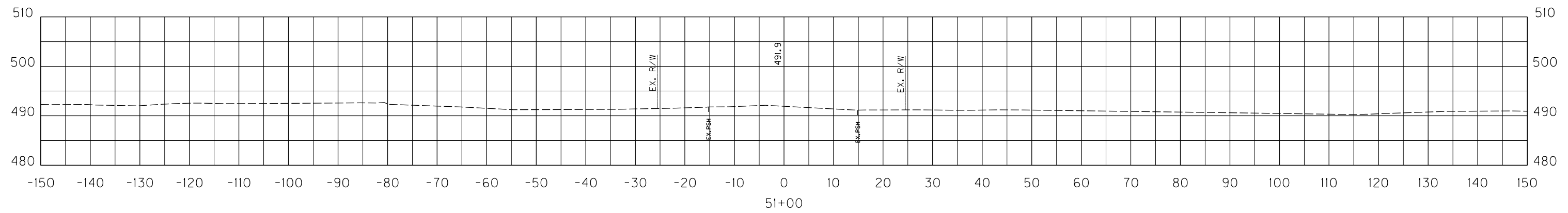
COUNTY OF	ITEM NO.	SHEET NO.
MUHLENBERG	2-8506.00	X145

FILE NAME: J:\JOBS\KTC\MUHLENBERG\J562\SECTION\XSECTIONS-APPROACHES.DGN

USER: foson
DATE PLOTTED: April 4, 2013

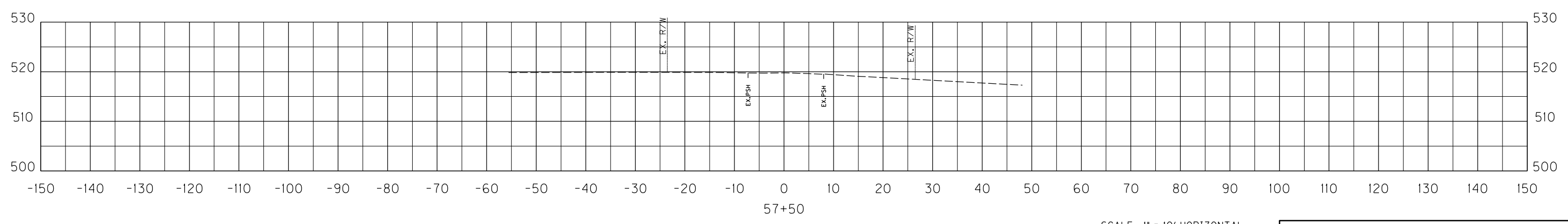
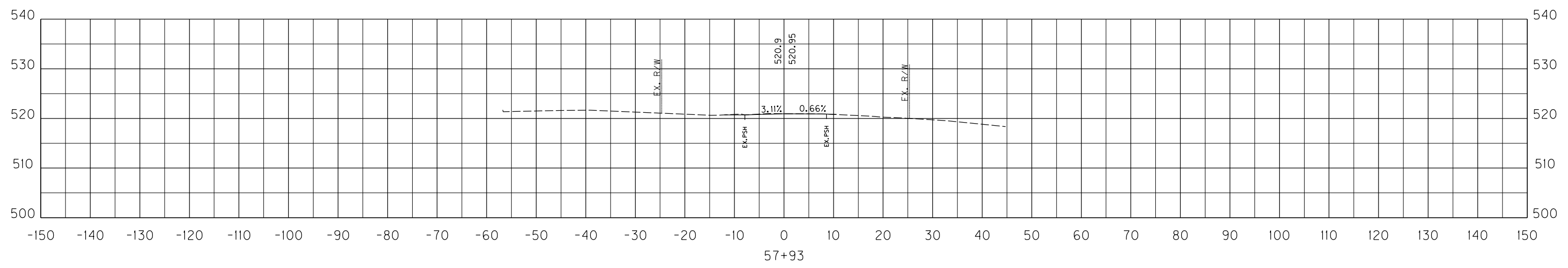
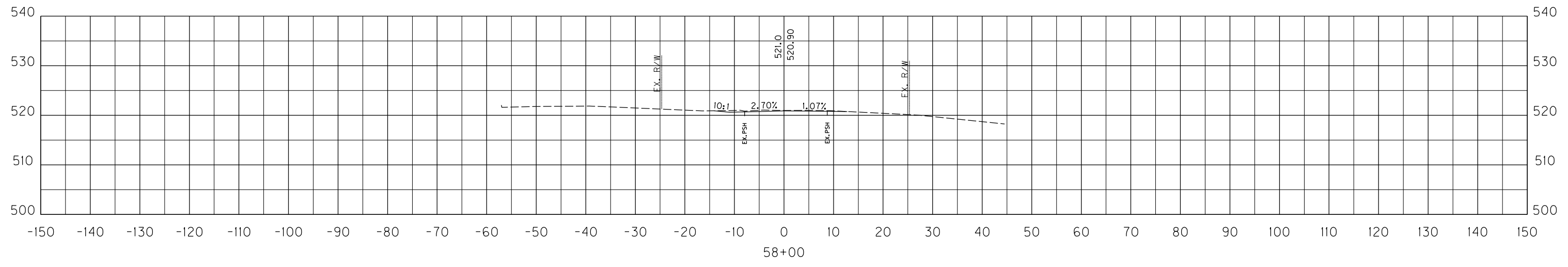
E-SHEET NAME:

MicroStation v8.11.9.357



SCALE: 1" = 10' HORIZONTAL
1" = 10' VERTICAL

MASSEY DRIVE
STA. 51+00 TO STA. 51+00



SCALE: 1" = 10' HORIZONTAL
1" = 10' VERTICAL

CEDAR STREET
STA. 57+50 TO STA. 58+00

FILE NAME: J:\JOBS\KTC\MUHLENBERG\US62\SECTION\SECTIONS-APPROACHES.DGN

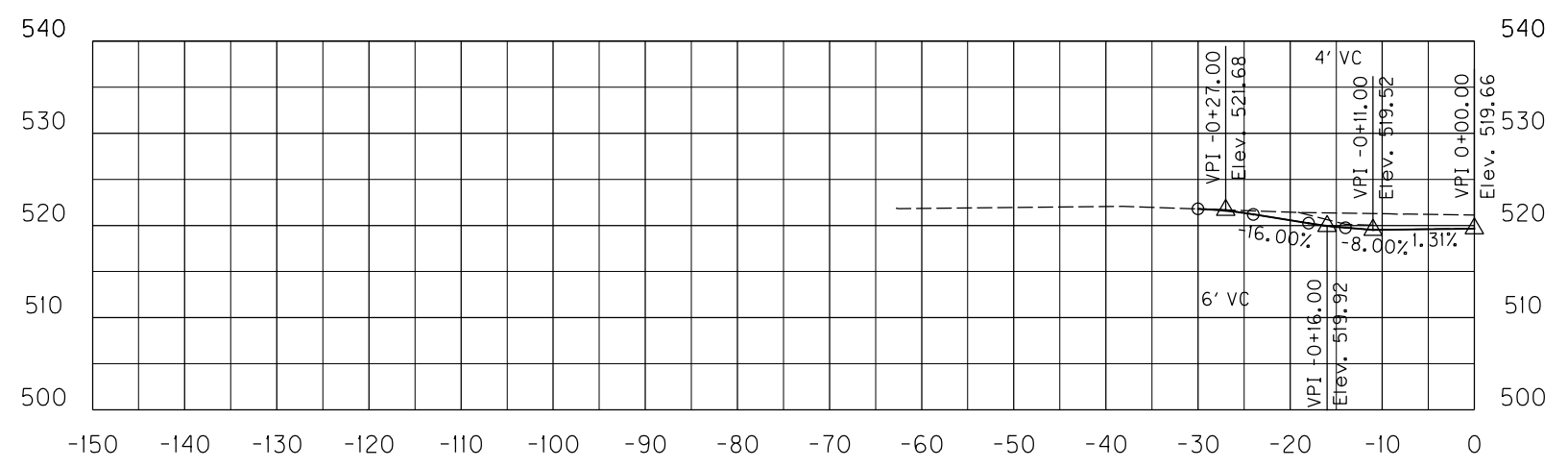
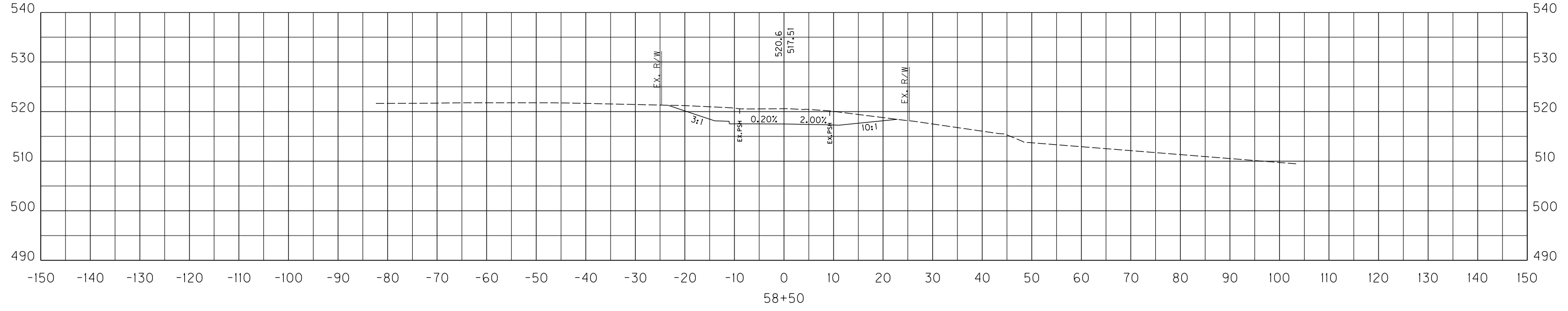
USER: foson
DATE PLOTTED: April 4, 2013

E-SHEET NAME:

MicroStation v8.11.9.357

COUNTY OF	ITEM NO.	SHEET NO.
MUHLENBERG	2-8506.00	X147

FILE NAME: J:\JOBS\KTC\MUHLENBERG_US62\SECTION\XSECTIONS-APPROACHES.DGN
 USER: toson
 DATE PLOTTED: April 4, 2013
 E-SHEET NAME:
 MicroStation v8.11.9.357

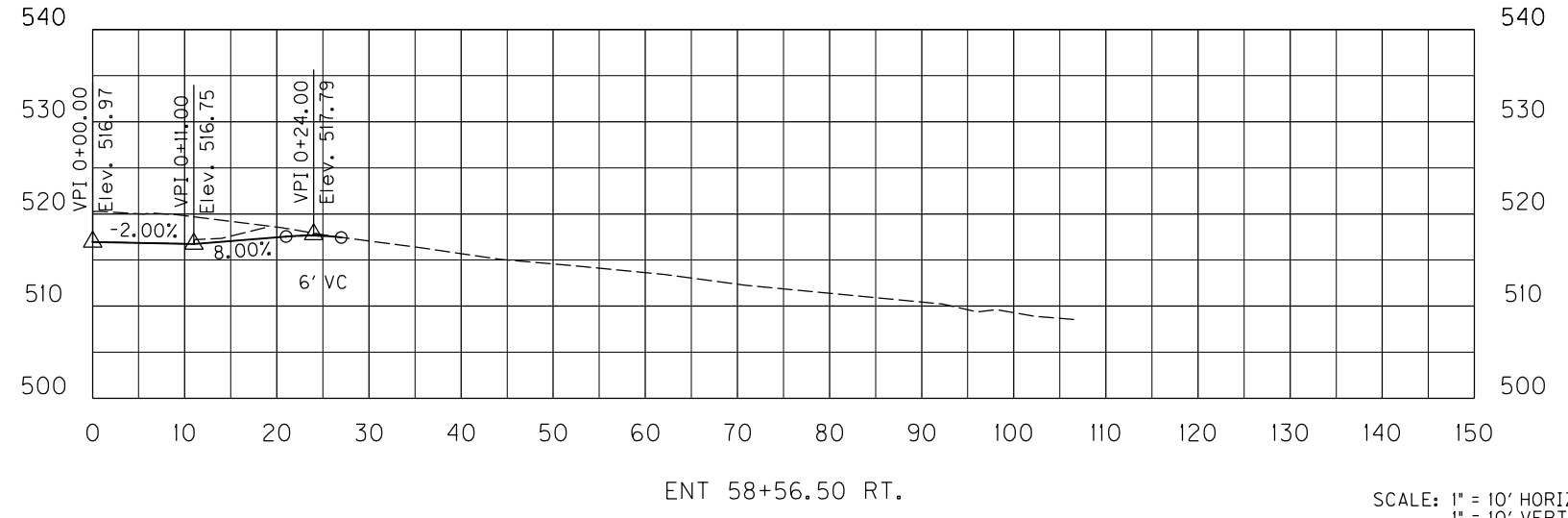
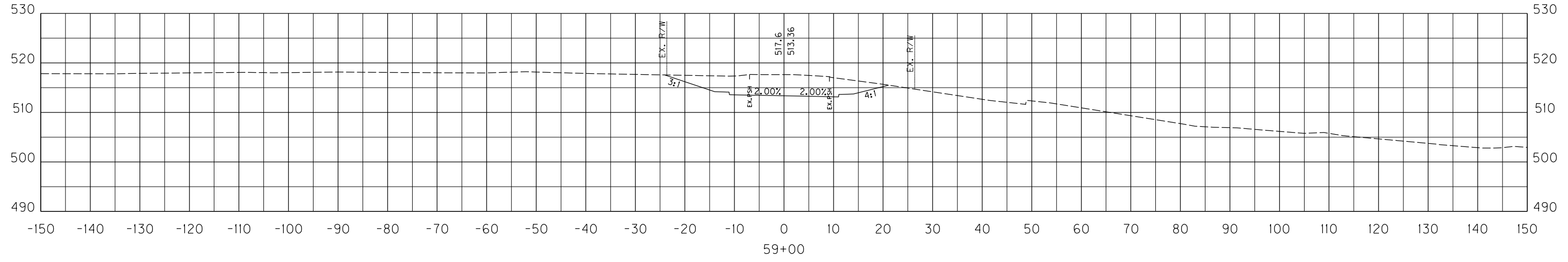
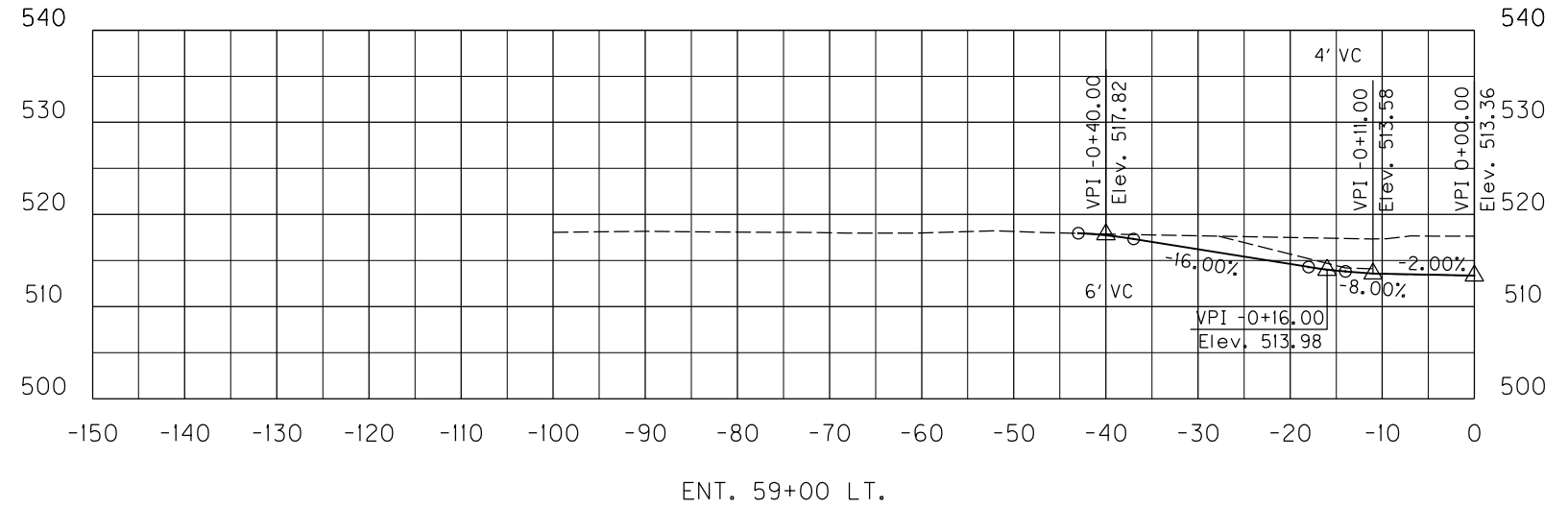


ENT. 58+24 LT.

SCALE: 1" = 10' HORIZONTAL
 1" = 10' VERTICAL

CEDAR STREET
 STA. 58+24 TO STA. 58+50

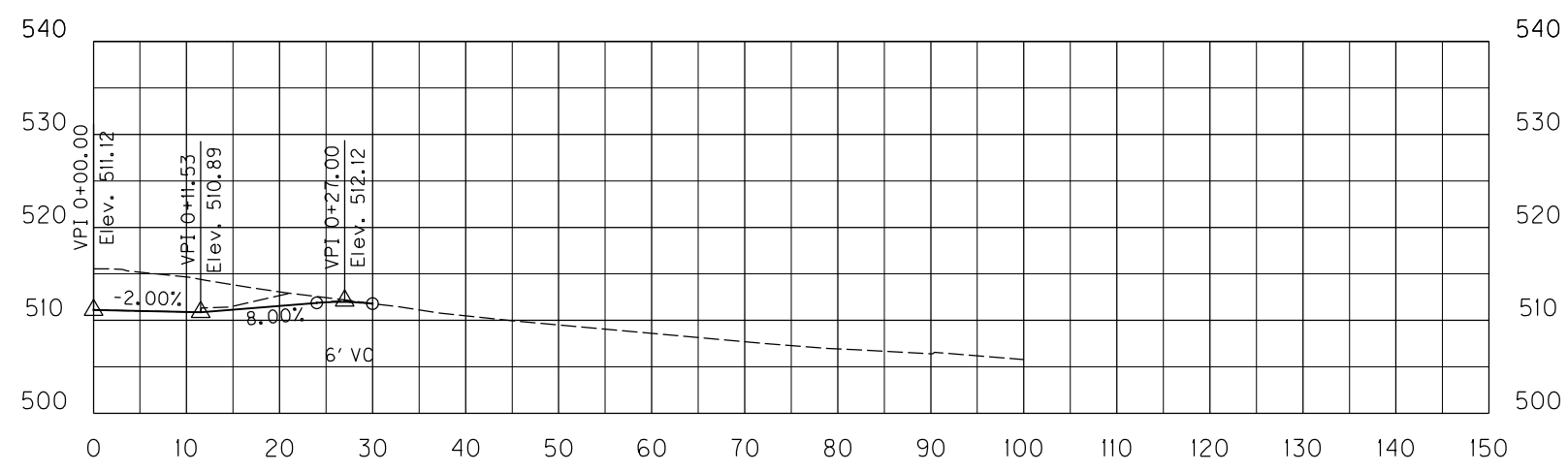
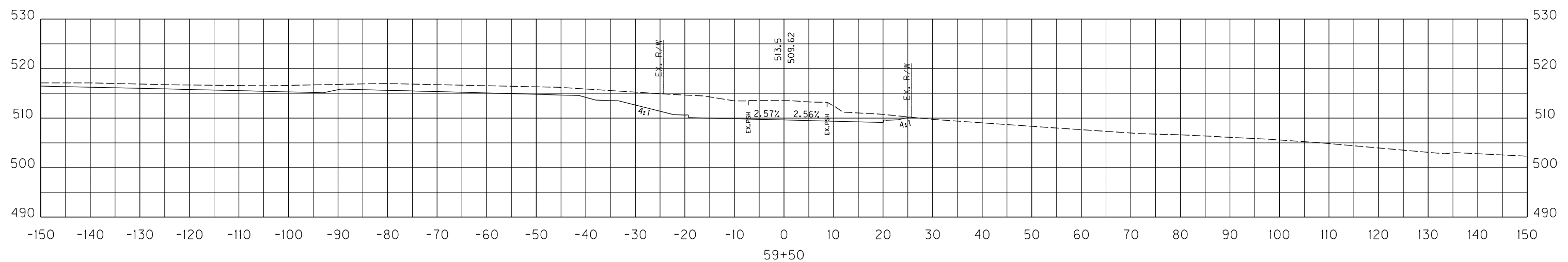
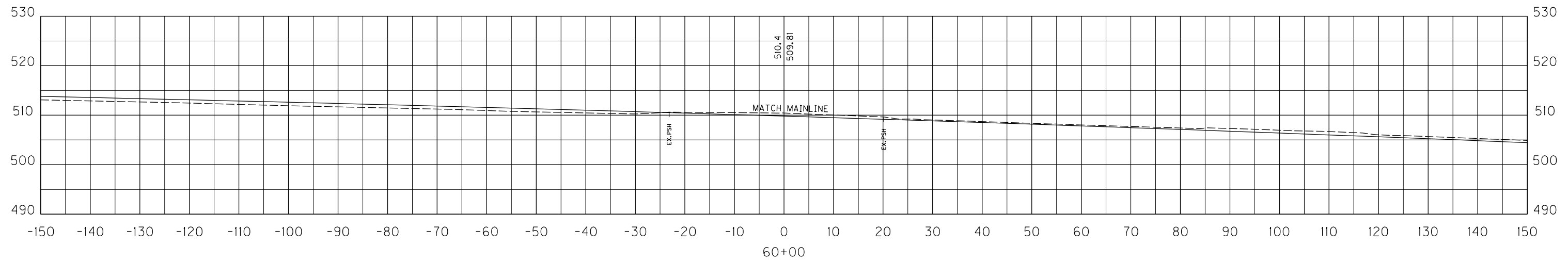
FILE NAME: J:\JOBS\KTC\MUHLENBERG\US62\SECTION\XSECTIONS-APPROACHES.DGN
 USER: jason
 DATE PLOTTED: April 4, 2013
 E-SHEET NAME:
 MicroStation v8.11.9.357



SCALE: 1" = 10' HORIZONTAL
 1" = 10' VERTICAL

CEDAR STREET
 STA. 58+56.50 TO STA. 59+00

COUNTY OF	ITEM NO.	SHEET NO.
MUHLENBERG	2-8506.00	X149



ENT 59+27 RT.

SCALE: 1" = 10' HORIZONTAL
1" = 10' VERTICAL

CEDAR STREET
STA. 59+27 TO STA. 60+00

FILE NAME: J:\JOBS\KTC\MUHLENBERG\US62\SECTION\XSECTIONS-APPROACHES.DGN

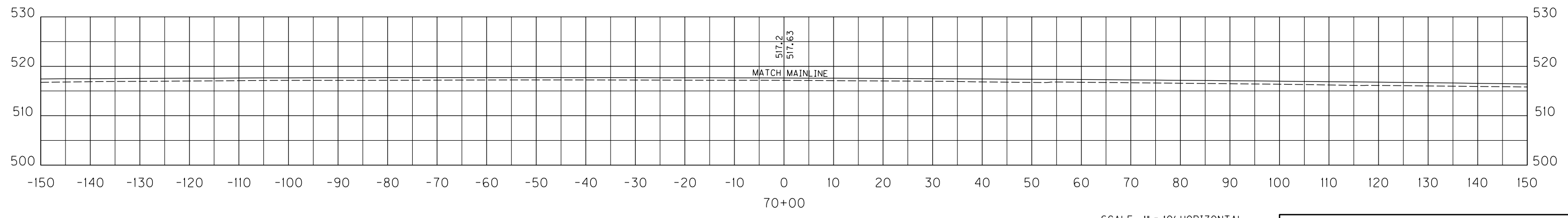
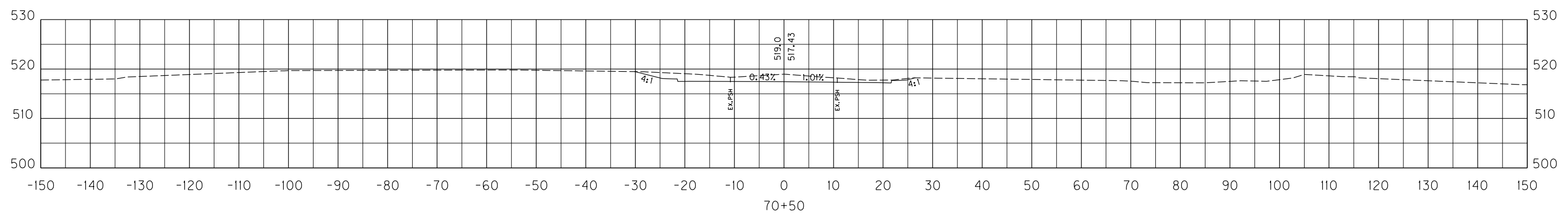
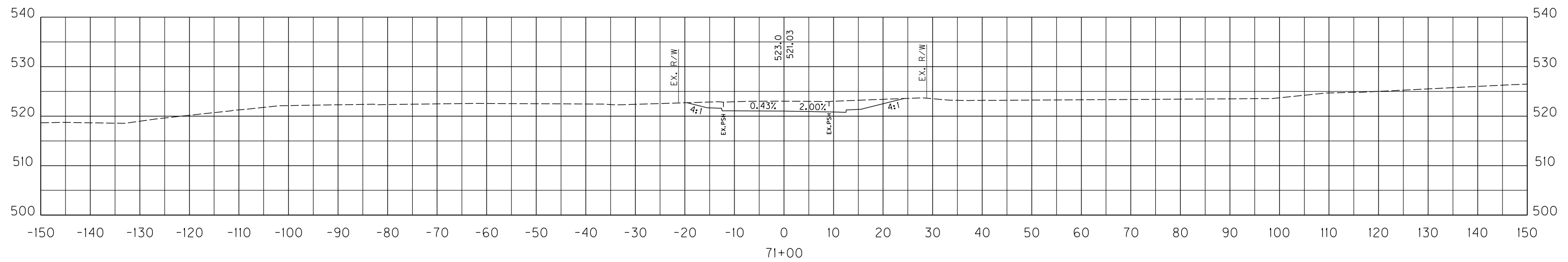
USER: foson
DATE PLOTTED: April 4, 2013

E-SHEET NAME:

MicroStation v8.11.9.357

COUNTY OF	ITEM NO.	SHEET NO.
MUHLENBERG	2-8506.00	X150

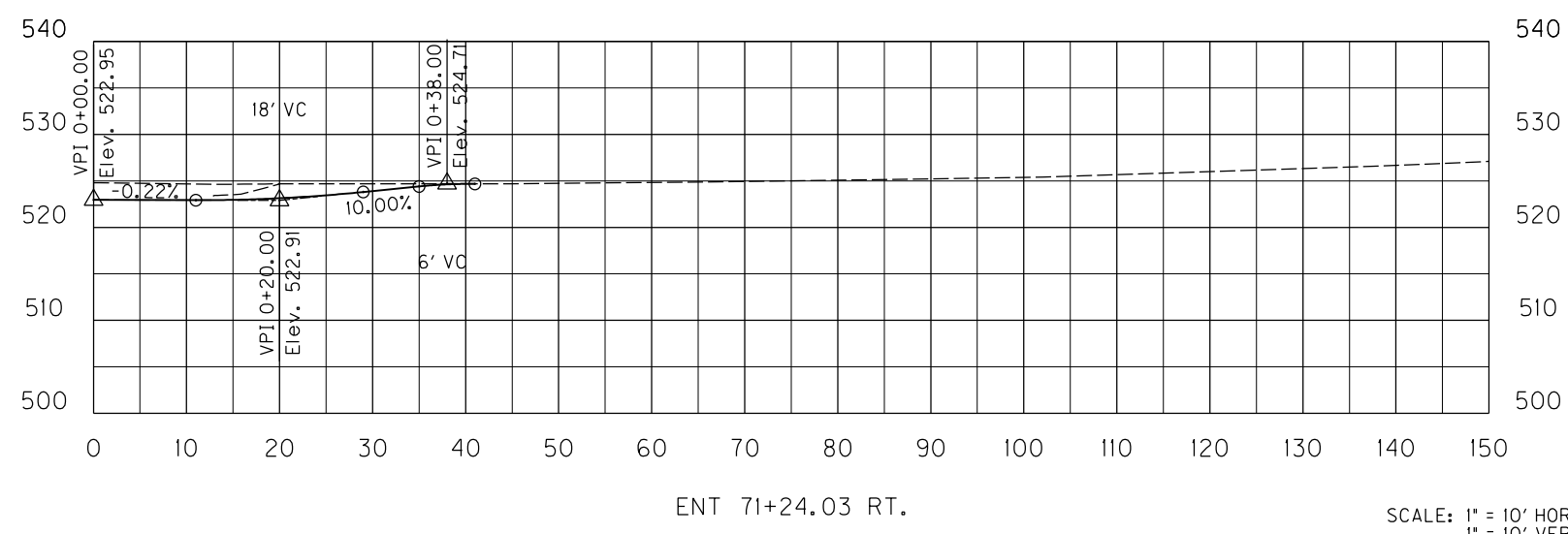
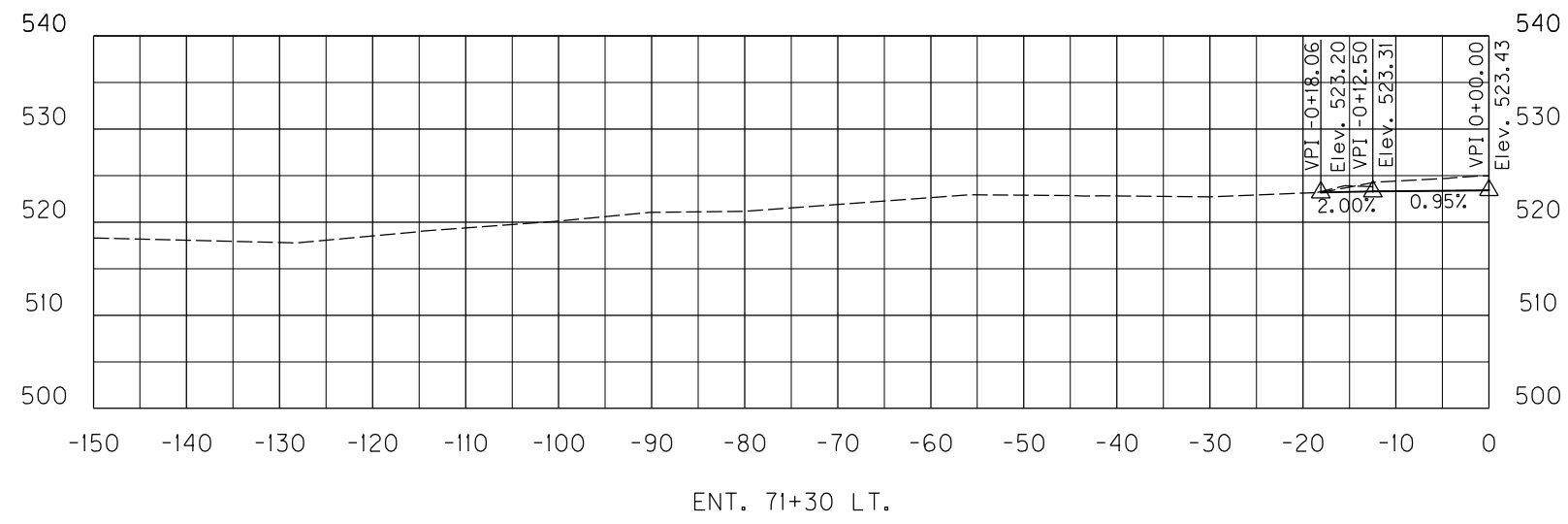
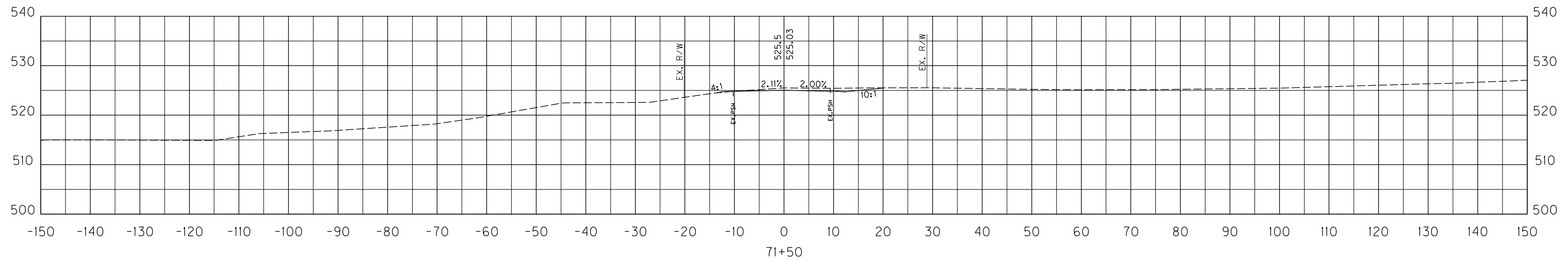
FILE NAME: J:\JOBS\KTC\MUHLENBERG\US62\SECTION\XSECTIONS-APPROACHES.DGN
 USER: foson
 DATE PLOTTED: April 4, 2013
 E-SHEET NAME:
 MicroStation v8.11.9.357



SCALE: 1" = 10' HORIZONTAL
 1" = 10' VERTICAL

SHADY LANE AVENUE
 STA. 70+00 TO STA. 71+00

COUNTY OF	ITEM NO.	SHEET NO.
MUHLENBERG	2-8506.00	X151



SCALE: 1" = 10' HORIZONTAL
1" = 10' VERTICAL

SHADY LANE AVENUE
STA. 71+24.03 TO STA. 71+50

FILE NAME: J:\JOBS\KTC\MUHLENBERG\J562\SECTION\XSECTIONS-APPROACHES.DGN

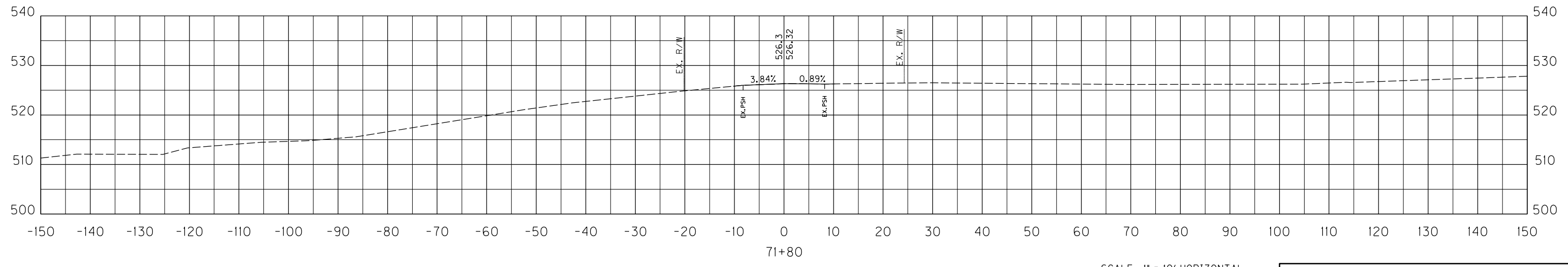
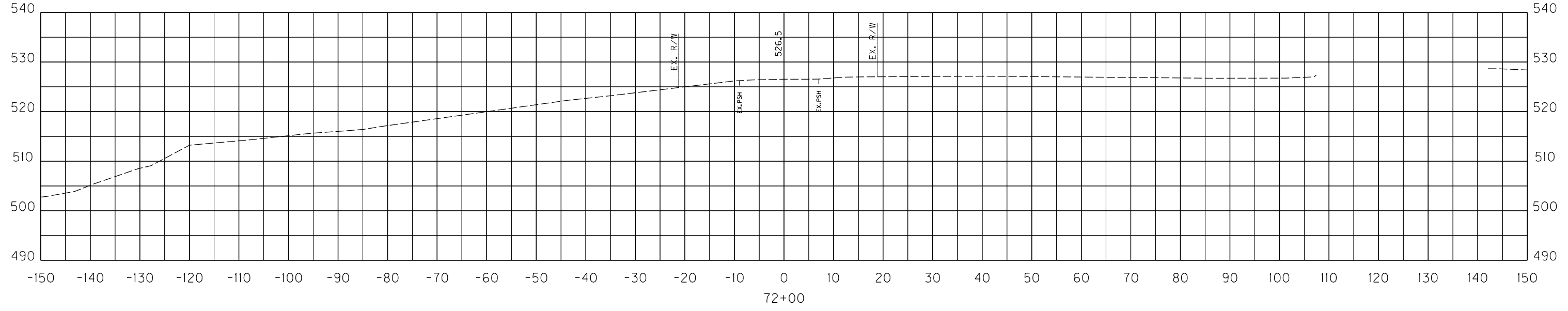
USER: jason
DATE PLOTTED: April 4, 2013

E-SHEET NAME:

MicroStation v8.11.9.357

COUNTY OF	ITEM NO.	SHEET NO.
MUHLENBERG	2-8506.00	X152

FILE NAME: J:\JOBS\KTC\MUHLENBERG_US62\SECTION\SECTIONS-APPROACHES.DGN
 USER: jason
 DATE PLOTTED: April 4, 2013
 E-SHEET NAME:
 MicroStation v8.11.9.357

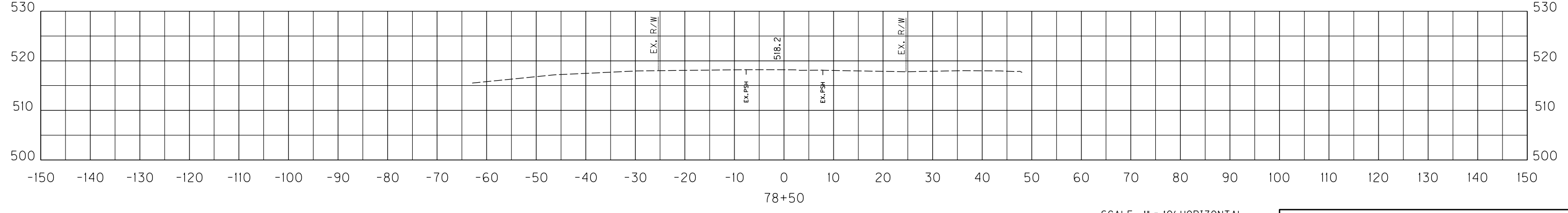
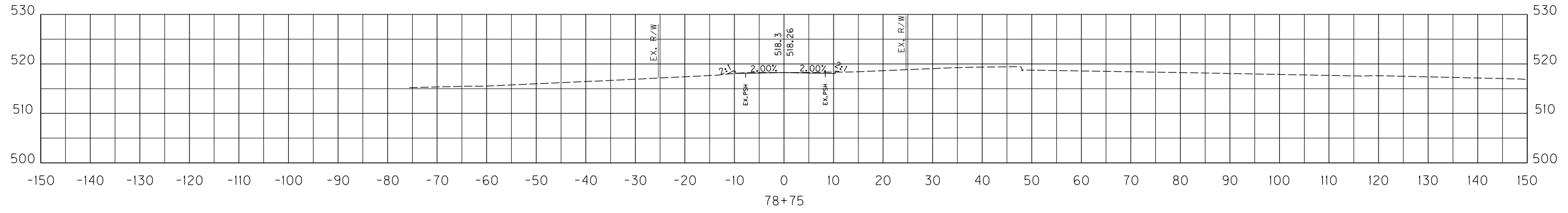
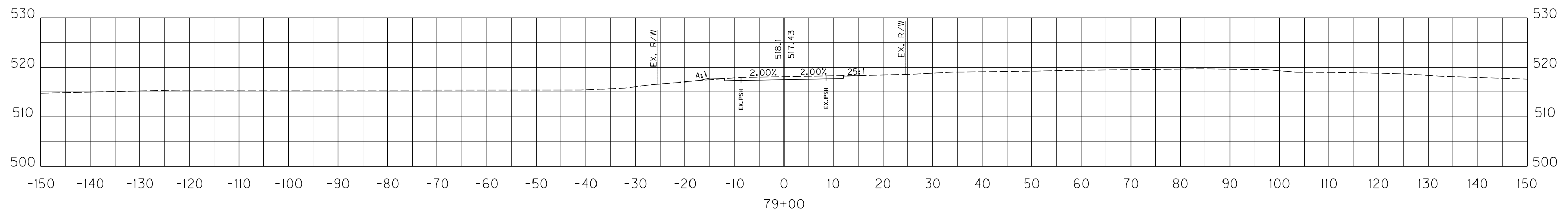


SCALE: 1" = 10' HORIZONTAL
 1" = 10' VERTICAL

SHADY LANE AVENUE
 STA. 71+80 TO STA. 72+00

COUNTY OF	ITEM NO.	SHEET NO.
MUHLENBERG	2-8506.00	X153

FILE NAME: J:\JOBS\KTC\MUHLENBERG\US62\SECTION\XSECTIONS-APPROACHES.DGN
 USER: foson
 DATE PLOTTED: April 4, 2013
 E-SHEET NAME:
 MicroStation v8.11.9.357

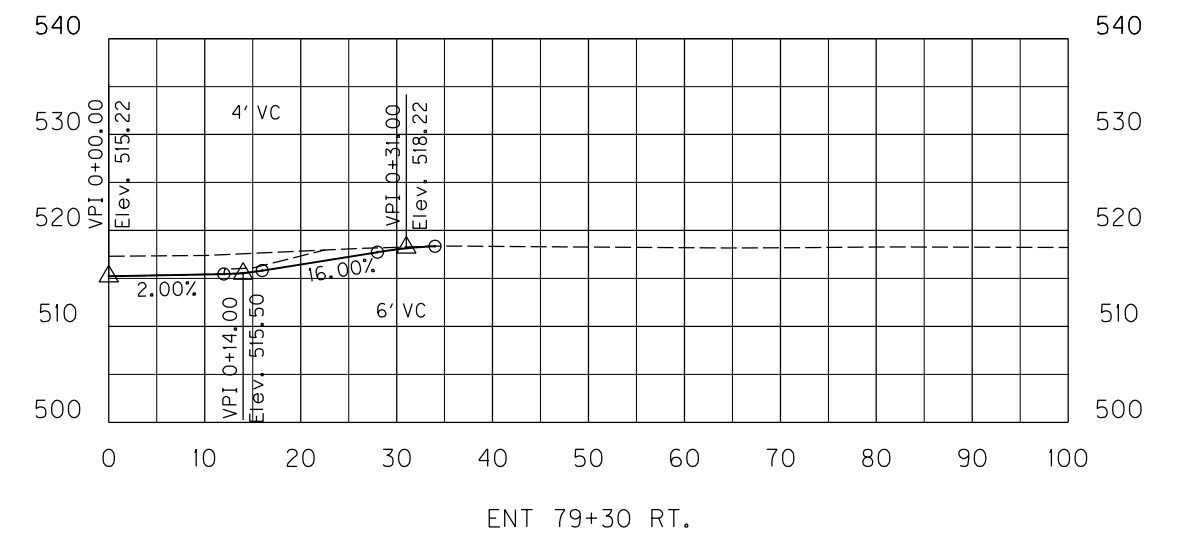
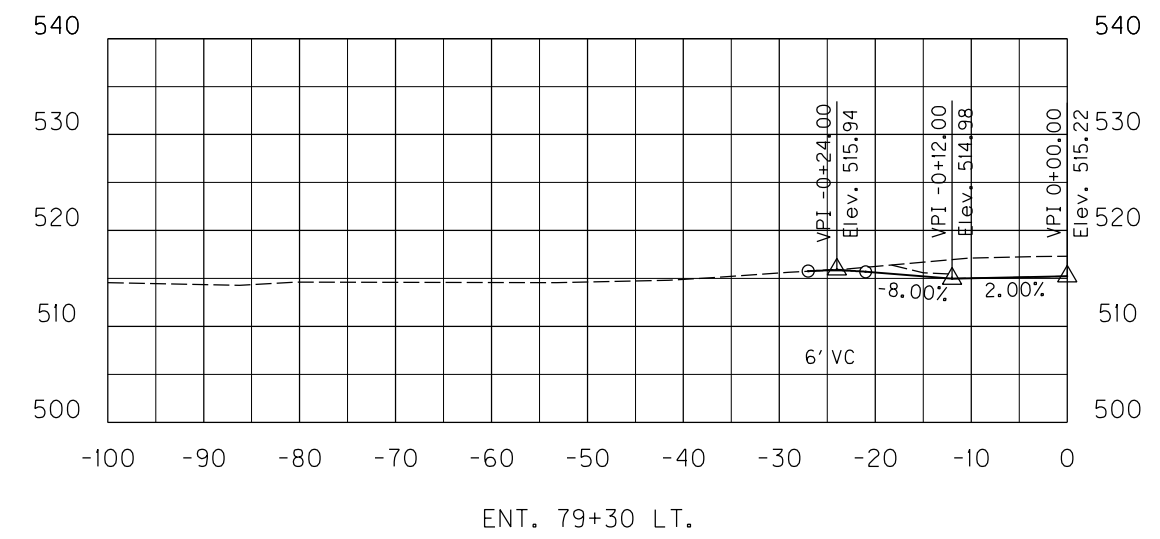
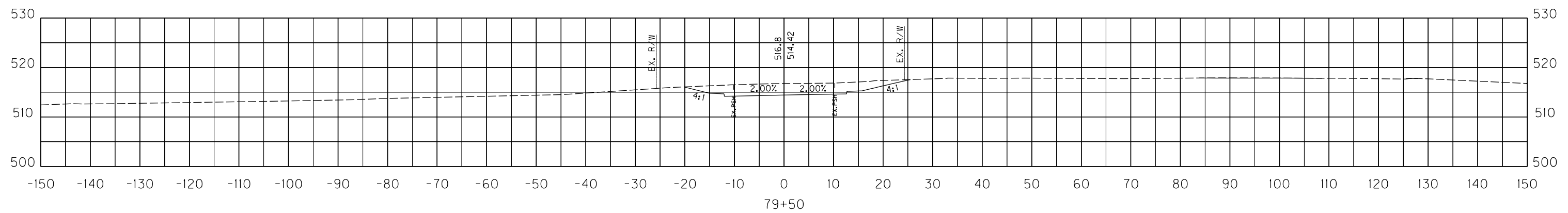
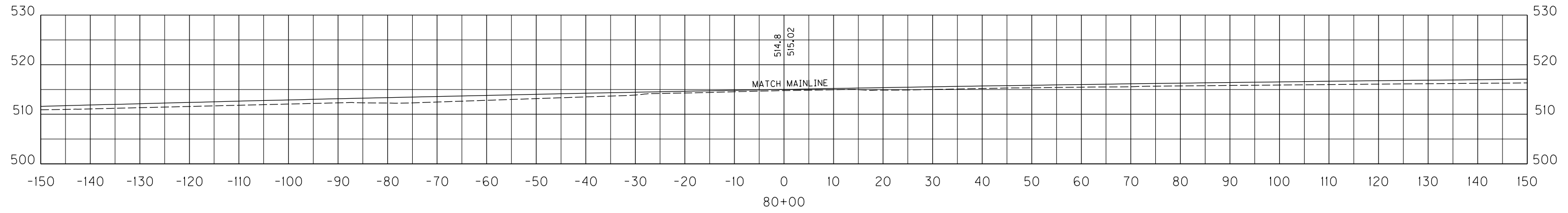


SCALE: 1" = 10' HORIZONTAL
1" = 10' VERTICAL

POPLAR STREET
STA. 78+50 TO STA. 79+00

COUNTY OF	ITEM NO.	SHEET NO.
MUHLENBERG	2-8506.00	X154

FILE NAME: J:\JOBS\KTC\MUHLENBERG_US62\SECTION\XSECTIONS-APPROACHES.DGN



USER: jason
DATE PLOTTED: April 4, 2013

E-SHEET NAME:

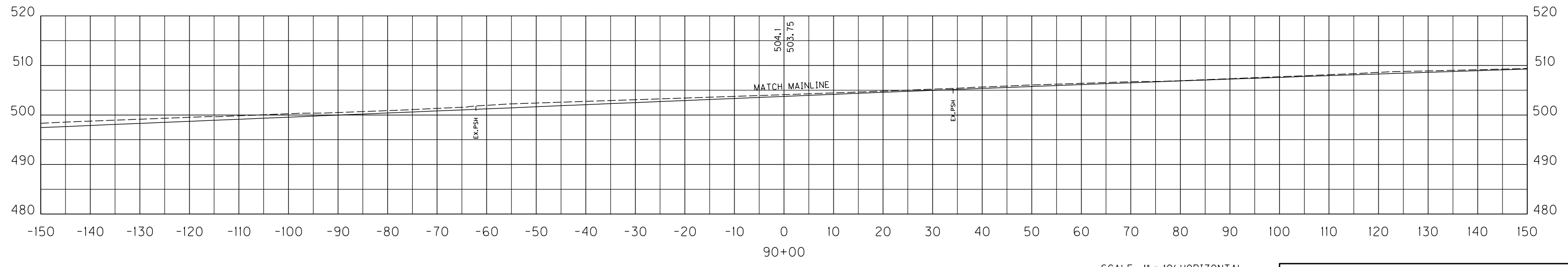
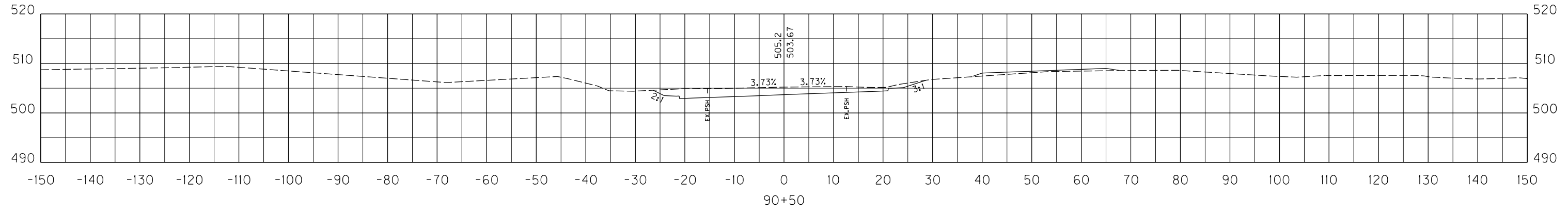
MicroStation v8.11.9.357

SCALE: 1" = 10' HORIZONTAL
1" = 10' VERTICAL

POPLAR STREET
STA. 79+30 TO STA. 80+00

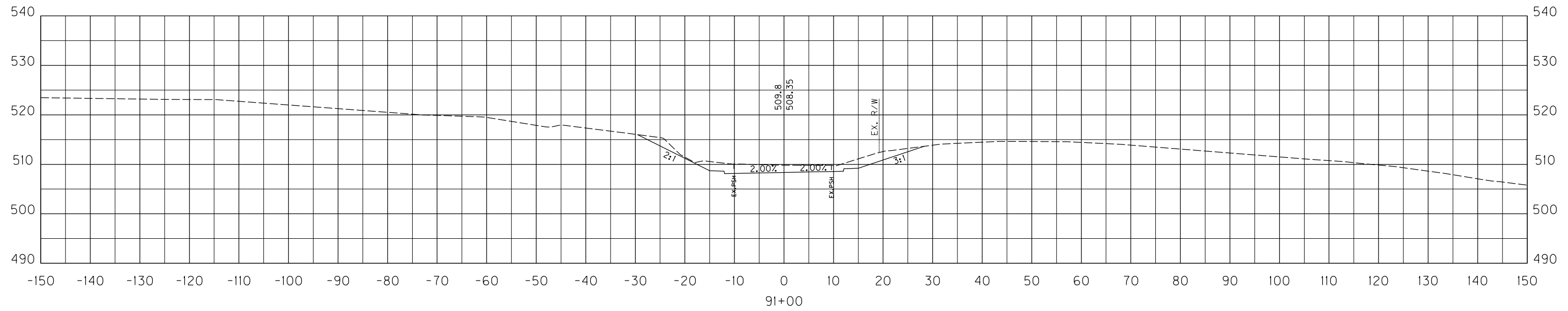
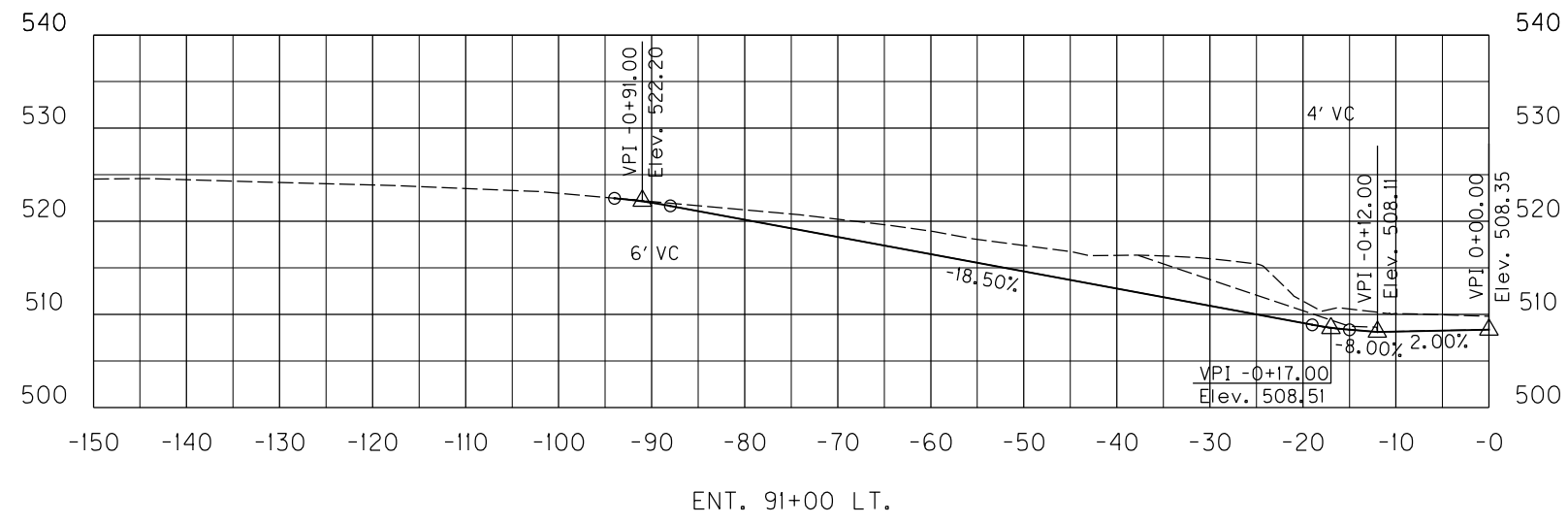
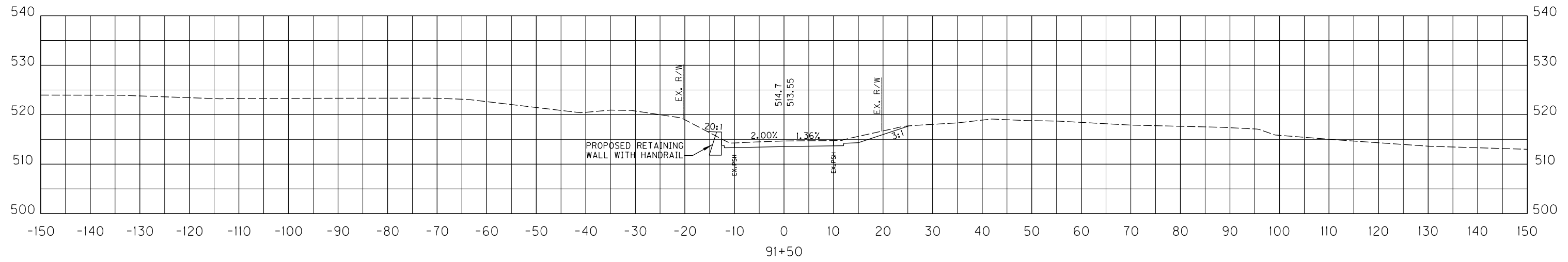
COUNTY OF	ITEM NO.	SHEET NO.
MUHLENBERG	2-8506.00	X155

FILE NAME: J:\JOBS\KTC\MUHLENBERG_US62\SECTION\XSECTIONS-APPROACHES.DGN
 USER: jason
 DATE PLOTTED: April 4, 2013
 E-SHEET NAME:
 MicroStation v8.11.9.357



SCALE: 1" = 10' HORIZONTAL
 1" = 10' VERTICAL

STRINGTOWN ROAD
 STA. 90+00 TO STA. 90+50



SCALE: 1" = 10' HORIZONTAL
1" = 10' VERTICAL

STRINGTOWN ROAD
STA. 91+00 TO STA. 91+50

FILE NAME: J:\JOBS\KTC\MUHLENBERG\J562\SECTION\XSECTIONS-APPROACHES.DGN

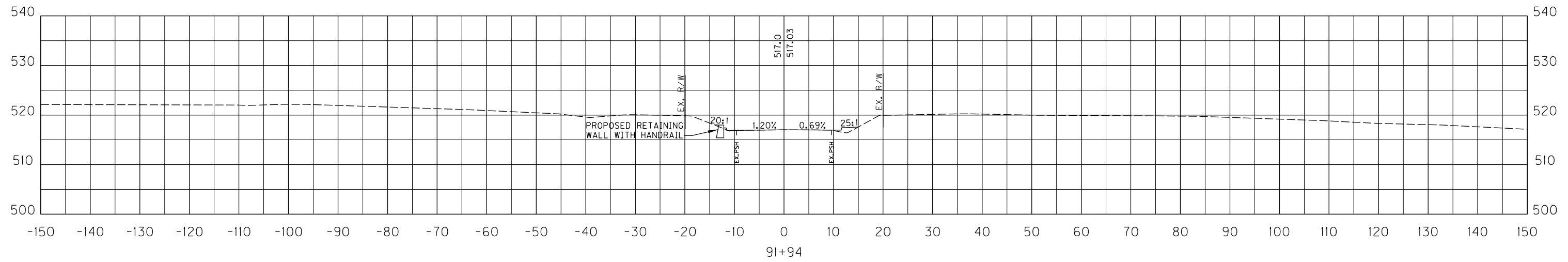
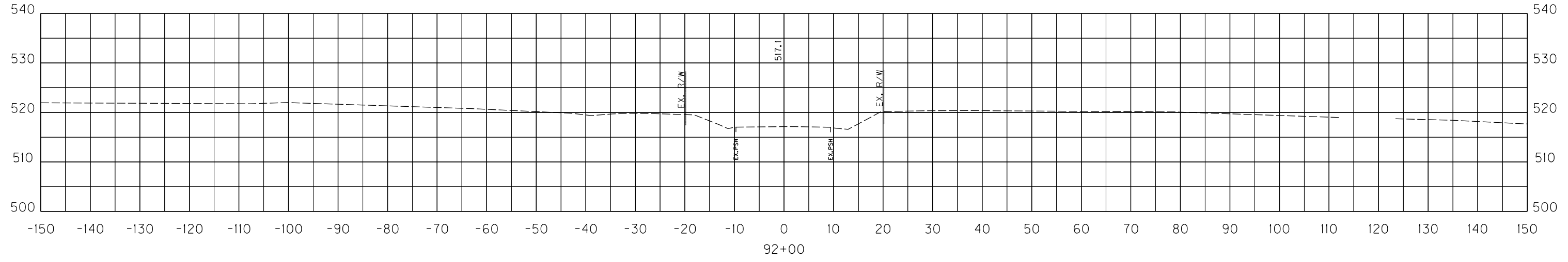
USER: jason
DATE PLOTTED: April 4, 2013

E-SHEET NAME:

MicroStation v8.11.9.357

COUNTY OF	ITEM NO.	SHEET NO.
MUHLENBERG	2-8506.00	X157

FILE NAME: J:\JOBS\KTC\MUHLENBERG_US62\SECTION\SECTIONS-APPROACHES.DGN
 USER: jason
 DATE PLOTTED: April 4, 2013
 E-SHEET NAME:
 MicroStation v8.11.9.357

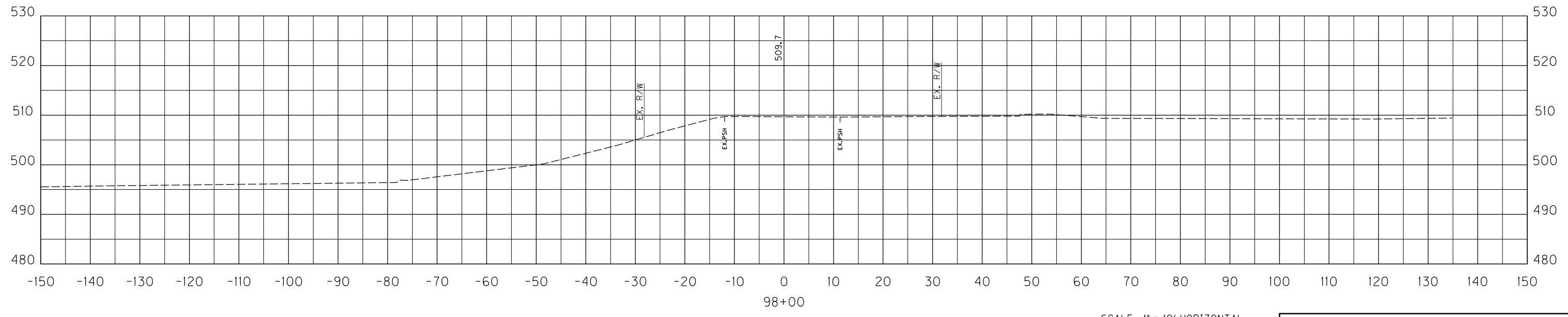
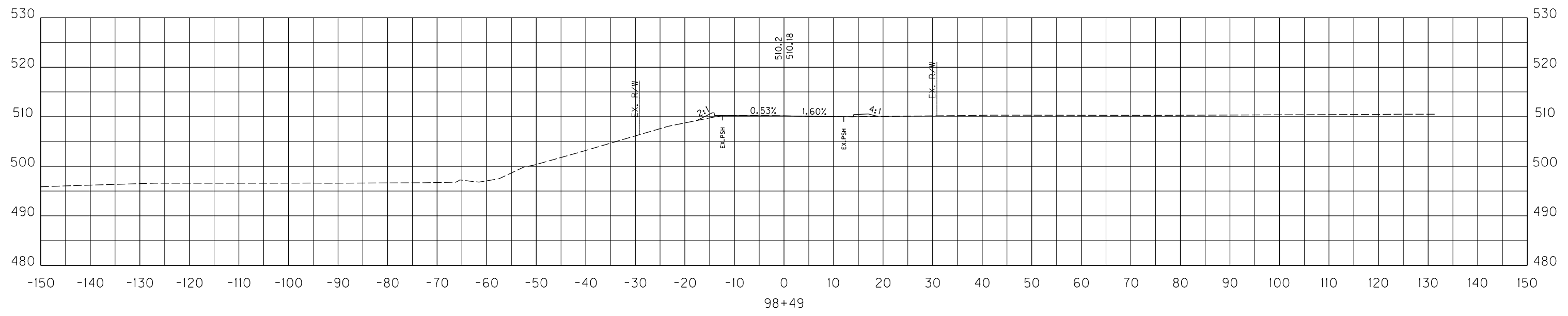


SCALE: 1" = 10' HORIZONTAL
 1" = 10' VERTICAL

STRINGTOWN ROAD
 STA. 91+94 TO STA. 92+00

COUNTY OF	ITEM NO.	SHEET NO.
MUHLENBERG	2-8506.00	X158

FILE NAME: J:\JOBS\KTC\MUHLENBERG\J562\SECTION\XSECTIONS-APPROACHES.DGN
 USER: jason
 DATE PLOTTED: April 4, 2013
 E-SHEET NAME:
 MicroStation v8.11.9.357



SCALE: 1" = 10' HORIZONTAL
1" = 10' VERTICAL

KY 2103 / ASH STREET
STA. 98+00 TO STA. 98+49

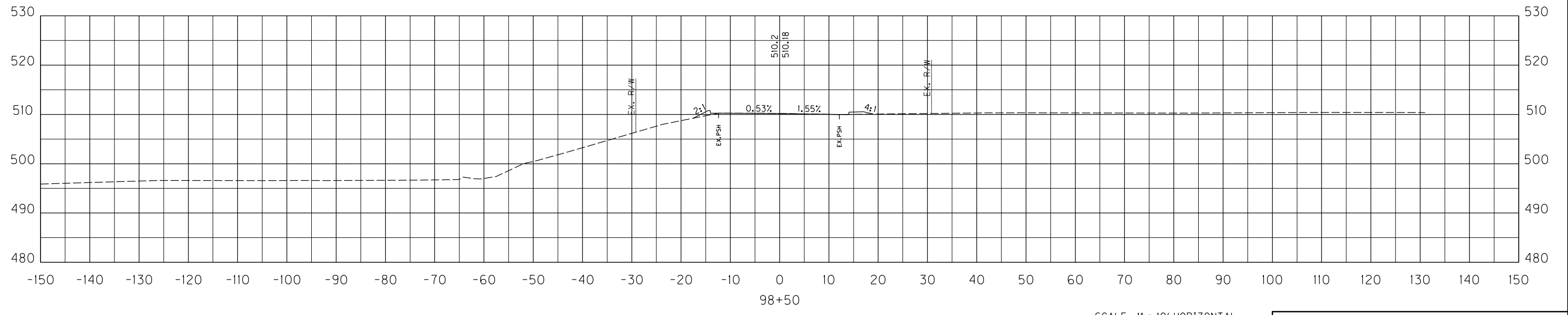
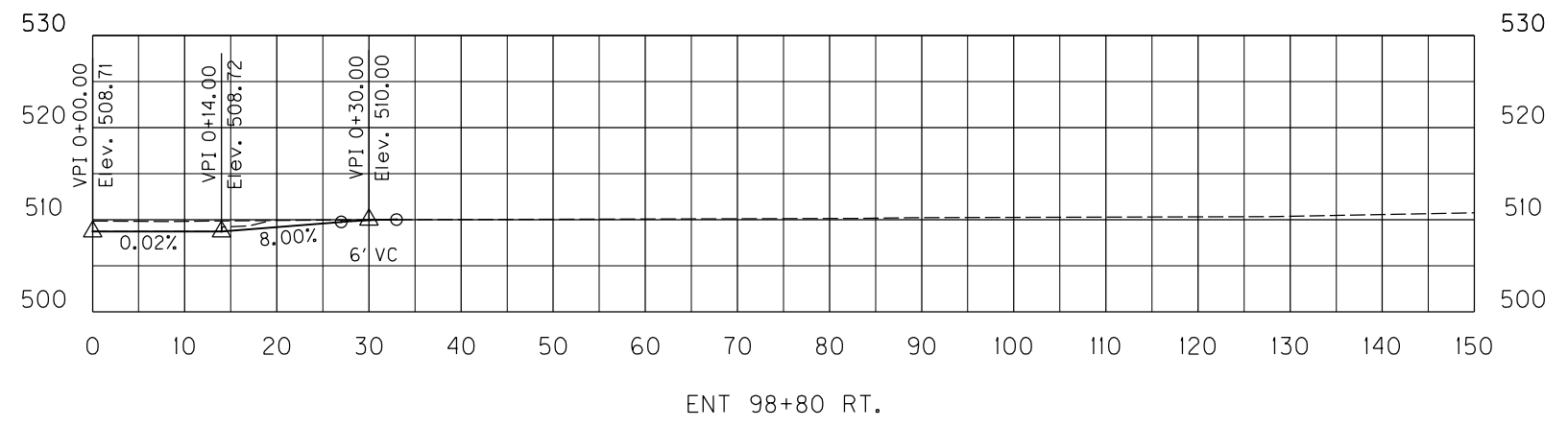
COUNTY OF	ITEM NO.	SHEET NO.
MUHLENBERG	2-8506.00	X159

FILE NAME: J:\JOBS\KTC\MUHLENBERG_US62\SECTION\XSECTIONS-APPROACHES.DGN

USER: jason
DATE PLOTTED: April 4, 2013

E-SHEET NAME:

MicroStation v8.11.9.357

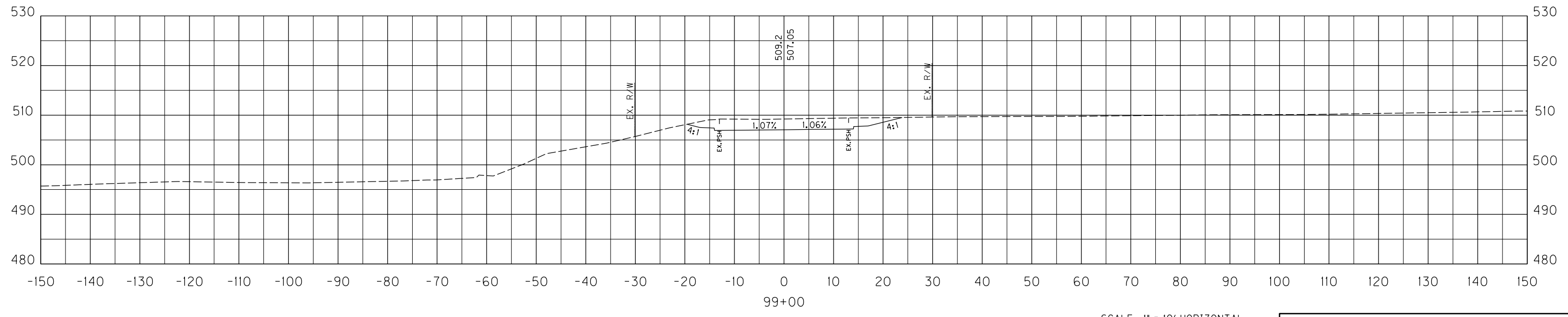
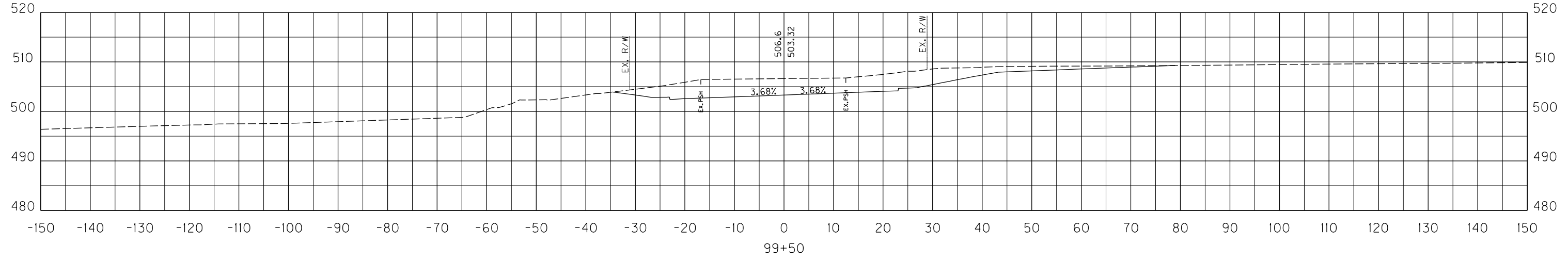


SCALE: 1" = 10' HORIZONTAL
1" = 10' VERTICAL

KY 2103 / ASH STREET
STA. 98+50 TO STA. 98+80

COUNTY OF	ITEM NO.	SHEET NO.
MUHLENBERG	2-8506.00	X160

FILE NAME: J:\JOBS\KTC\MUHLENBERG\US62\SECTION\SECTIONS-APPROACHES.DGN
 USER: jason
 DATE PLOTTED: April 4, 2013
 E-SHEET NAME:
 MicroStation v8.11.9.357



SCALE: 1" = 10' HORIZONTAL
 1" = 10' VERTICAL

KY 2103 / ASH STREET
 STA. 99+00 TO STA. 99+50

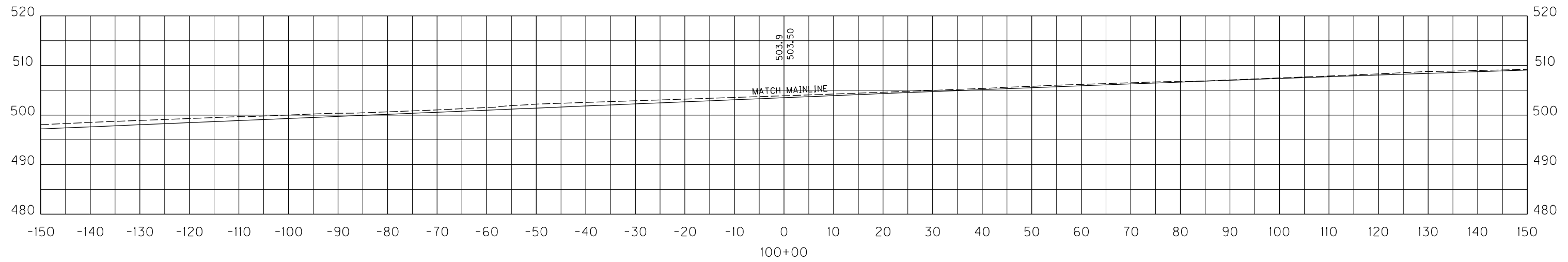
COUNTY OF	ITEM NO.	SHEET NO.
MUHLENBERG	2-8506.00	X161

FILE NAME: J:\JOBS\KTC\MUHLENBERG\J562\SECTION\SECTIONS-APPROACHES.DGN

USER: jason
DATE PLOTTED: April 4, 2013

E-SHEET NAME:

MicroStation v8.11.9.357

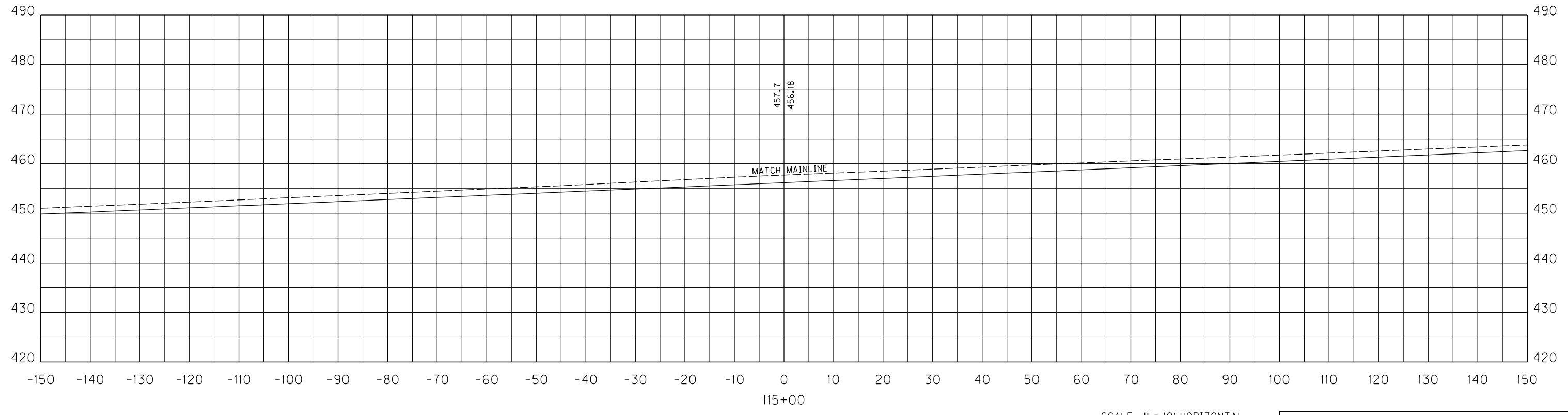


SCALE: 1" = 10' HORIZONTAL
1" = 10' VERTICAL

KY 2103 / ASH STREET
STA. 100+00 TO STA. 100+00

COUNTY OF	ITEM NO.	SHEET NO.
MUHLENBERG	2-8506.00	X162

MicroStation v8.11.9.357 E-SHEET NAME: USER: jason DATE PLOTTED: April 4, 2013 FILE NAME: J:\JOBS\KTC\MUHLENBERG\J562\SECTION\SECTIONS-APPROACHES.DGN

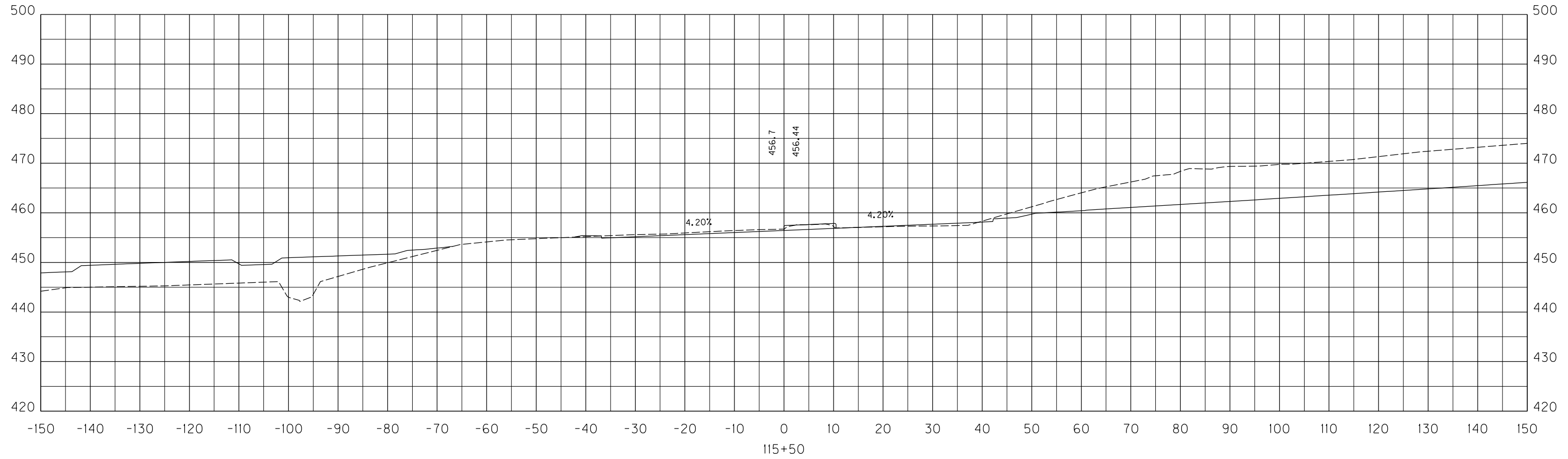


SCALE: 1" = 10' HORIZONTAL
1" = 10' VERTICAL

CLYDE (WEE) BROWN BLVD.
STA. 115+00 TO STA. 115+00

COUNTY OF	ITEM NO.	SHEET NO.
MUHLENBERG	2-8506.00	X163

FILE NAME: J:\JOBS\KTC\MUHLENBERG\J562\SECTION\SECTIONS-APPROACHES.DGN
 USER: jason
 DATE PLOTTED: April 4, 2013
 E-SHEET NAME:
 MicroStation v8.11.9.357

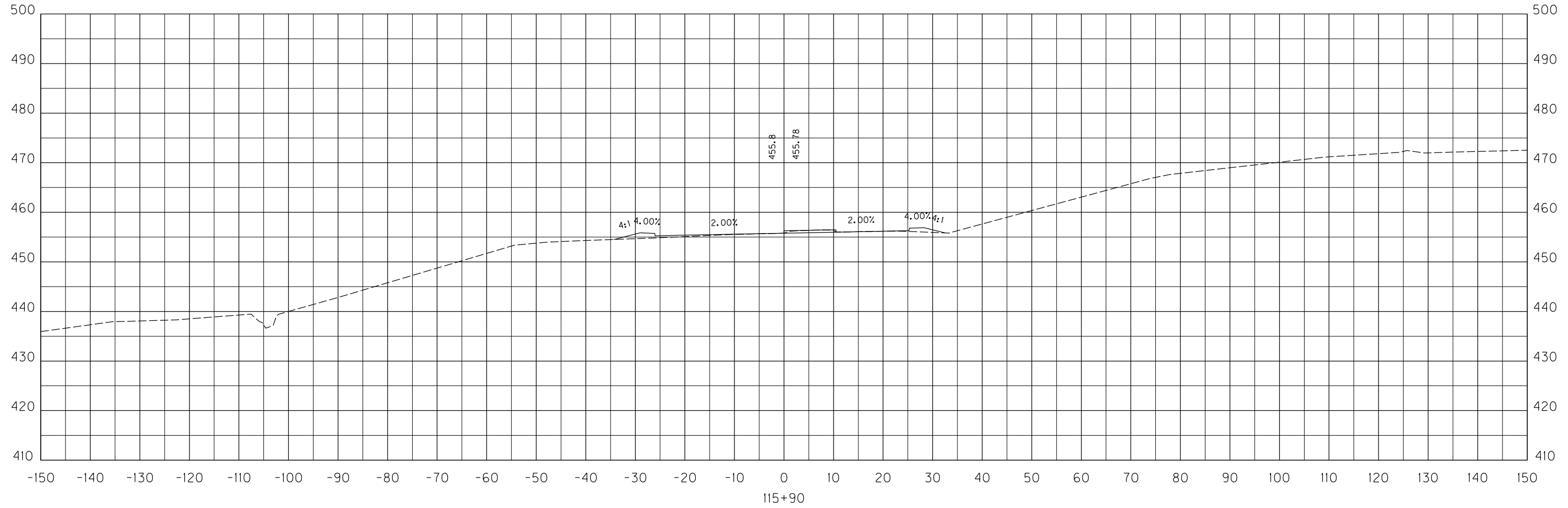


SCALE: 1" = 10' HORIZONTAL
 1" = 10' VERTICAL

CLYDE (WEE) BROWN BLVD.
 STA. 115+50 TO STA. 115+50

COUNTY OF	ITEM NO.	SHEET NO.
MUHLENBERG	2-8506.00	X164

FILE NAME: J:\JOBS\KTC\MUHLENBERG\J562\SECTION\SECTIONS-APPROACHES.DGN
 USER: jason
 DATE PLOTTED: April 4, 2013
 E-SHEET NAME:
 MicroStation v8.11.9.357

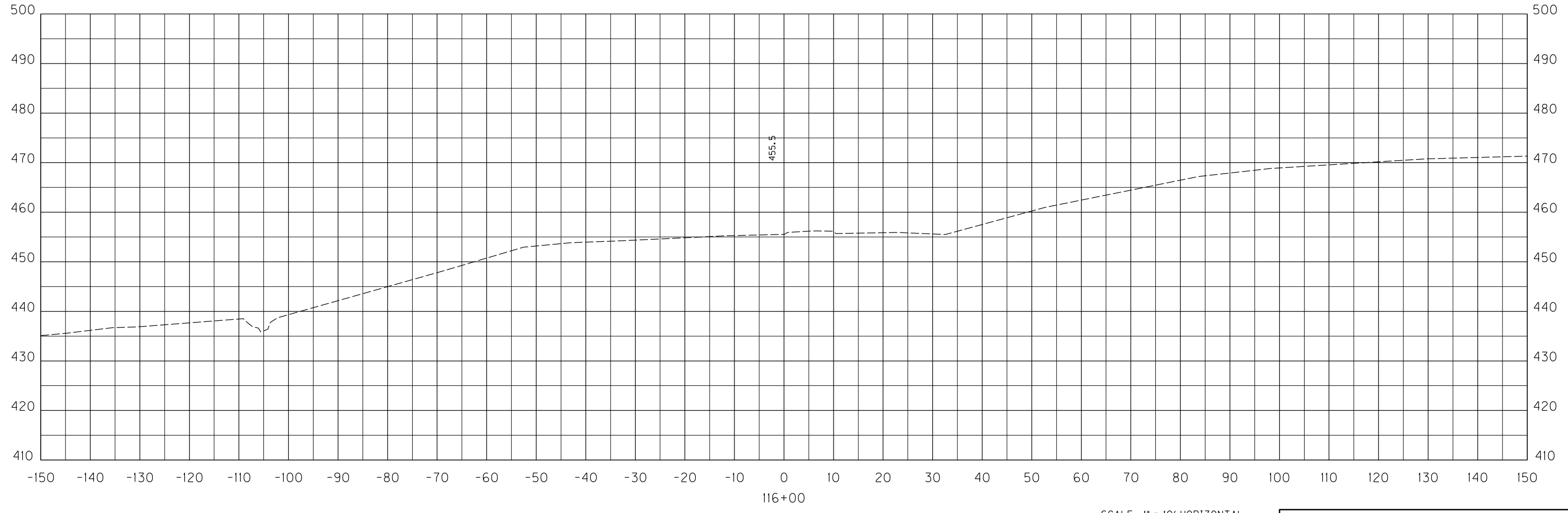


SCALE: 1" = 10' HORIZONTAL
 1" = 10' VERTICAL

CLYDE (WEE) BROWN BLVD.
 STA. 115+90 TO STA. 115+90

COUNTY OF	ITEM NO.	SHEET NO.
MUHLENBERG	2-8506.00	X165

MicroStation v8.11.9.357
 E-SHEET NAME:
 USER: jason
 DATE PLOTTED: April 4, 2013
 FILE NAME: J:\JOBS\KTC\MUHLENBERG\J562\SECTION\SECTIONS-APPROACHES.DGN

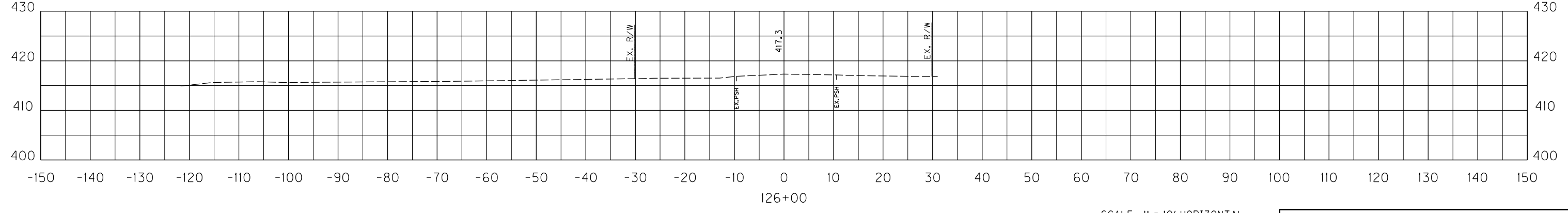
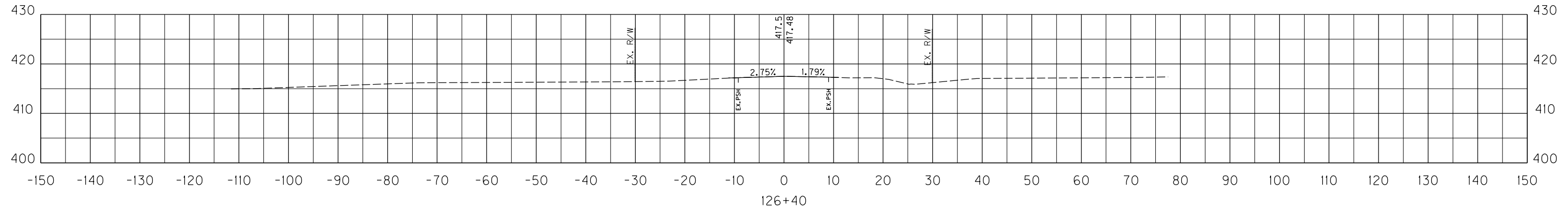
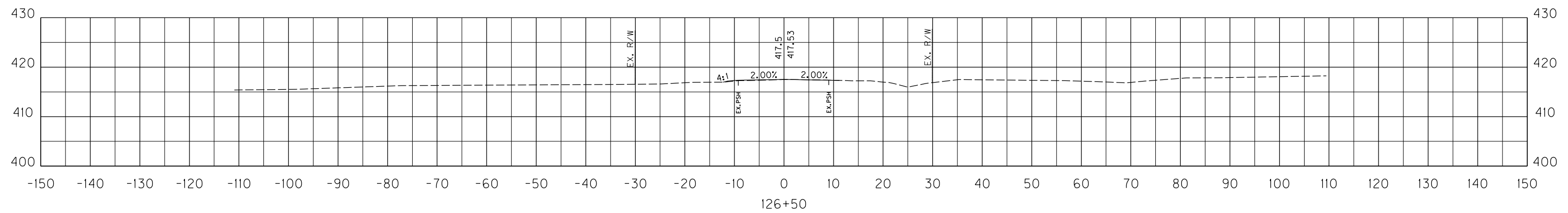


SCALE: 1" = 10' HORIZONTAL
 1" = 10' VERTICAL

CLYDE (WEE) BROWN BLVD.
 STA. 116+00 TO STA. 116+00

COUNTY OF	ITEM NO.	SHEET NO.
MUHLENBERG	2-8506.00	X166

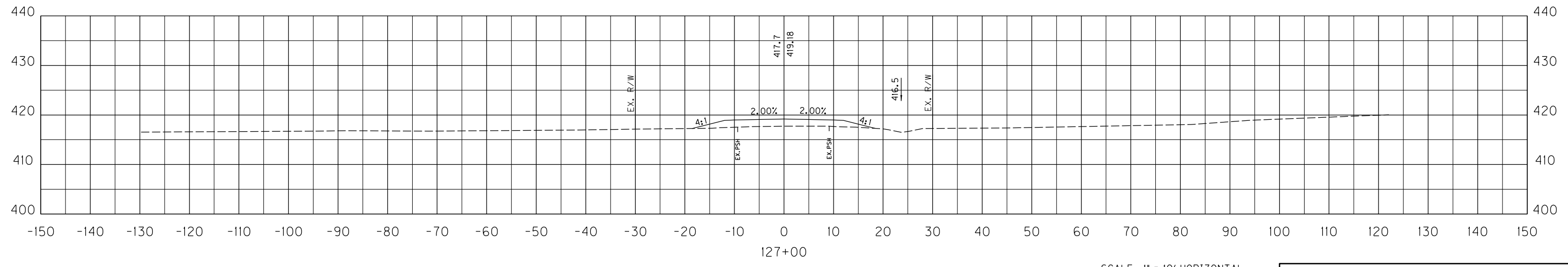
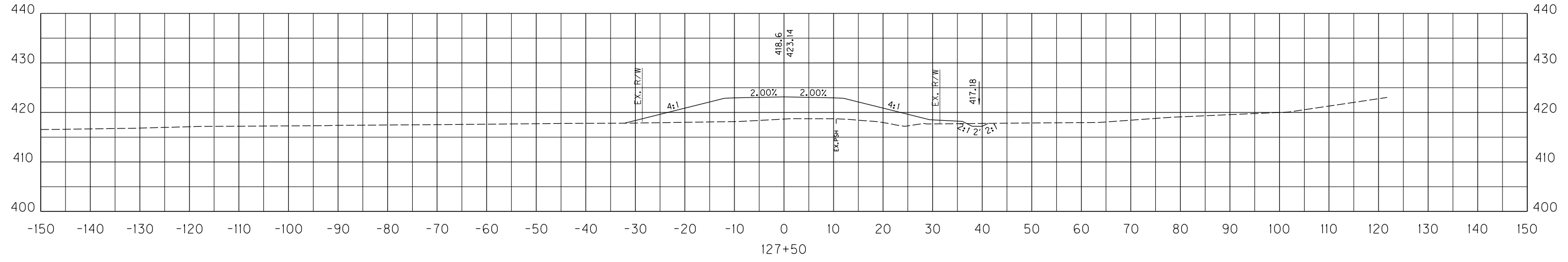
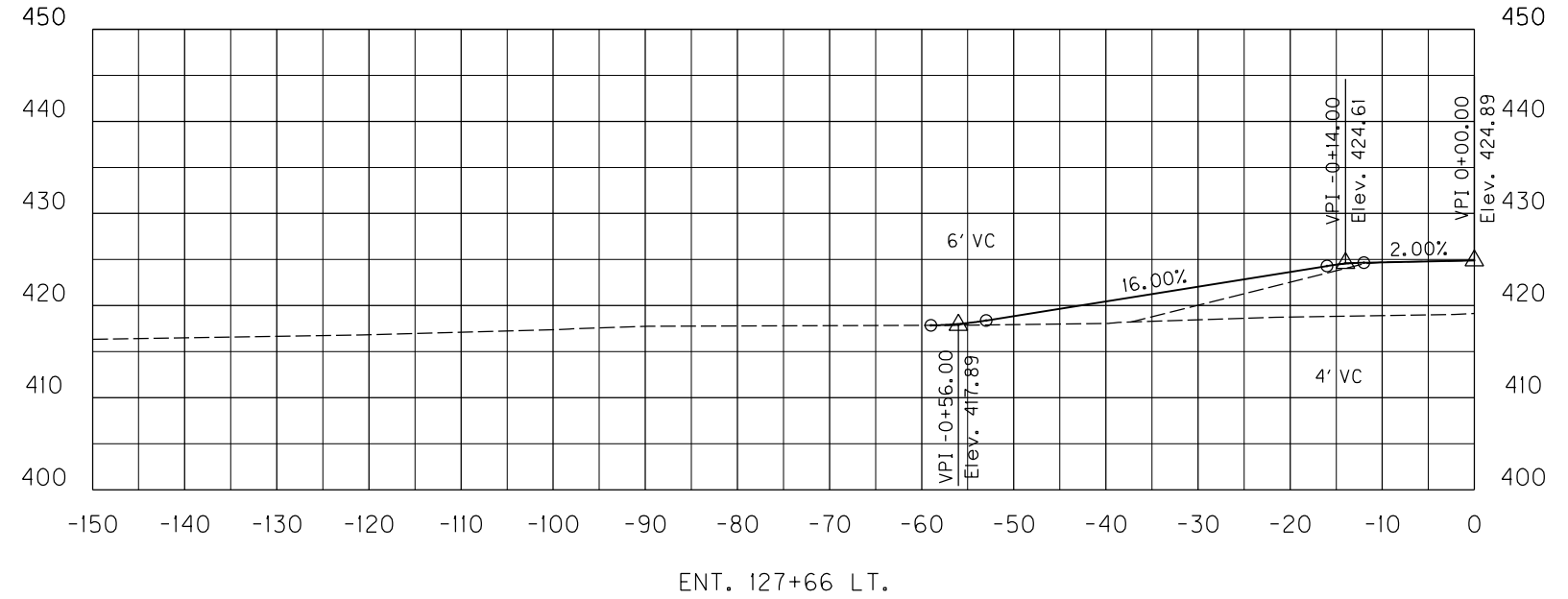
FILE NAME: J:\JOBS\KTC\MUHLENBERG\US62\SECTION\XSECTIONS-APPROACHES.DGN
 USER: foson
 DATE PLOTTED: April 4, 2013
 E-SHEET NAME:
 MicroStation v8.11.9.357



SCALE: 1" = 10' HORIZONTAL
1" = 10' VERTICAL

EAST 2ND AVENUE
STA. 126+00 TO STA. 126+50

COUNTY OF	ITEM NO.	SHEET NO.
MUHLENBERG	2-8506.00	X167



SCALE: 1" = 10' HORIZONTAL
1" = 10' VERTICAL

EAST 2ND AVENUE
STA. 127+00 TO STA. 127+66

FILE NAME: J:\JOBS\KTC\MUHLENBERG\US62\SECTION\XSECTIONS-APPROACHES.DGN

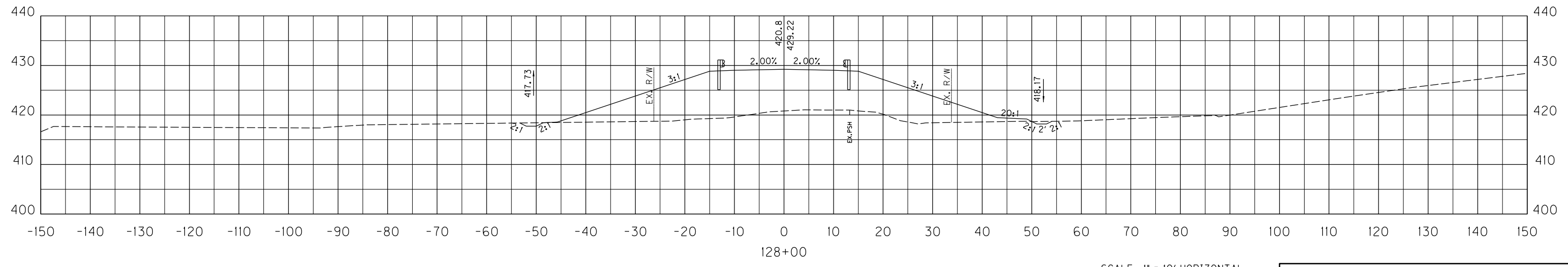
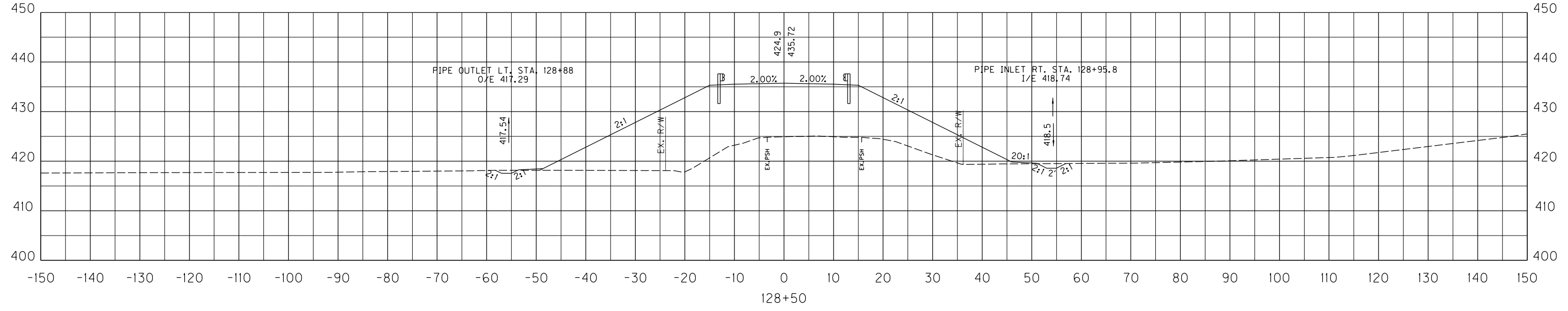
USER: jason
DATE PLOTTED: April 4, 2013

E-SHEET NAME:

MicroStation v8.11.9.357

COUNTY OF	ITEM NO.	SHEET NO.
MUHLENBERG	2-8506.00	X168

FILE NAME: J:\JOBS\KTC\MUHLENBERG\US62\SECTION\XSECTIONS-APPROACHES.DGN
 USER: jason
 DATE PLOTTED: April 4, 2013
 E-SHEET NAME:
 MicroStation v8.11.9.357



SCALE: 1" = 10' HORIZONTAL
 1" = 10' VERTICAL

EAST 2ND AVENUE
 STA. 128+00 TO STA. 128+50

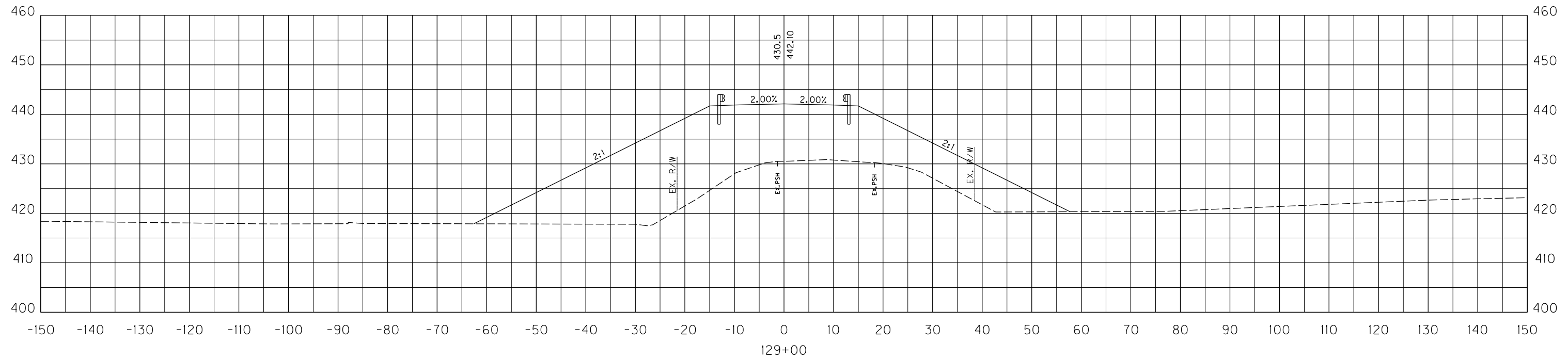
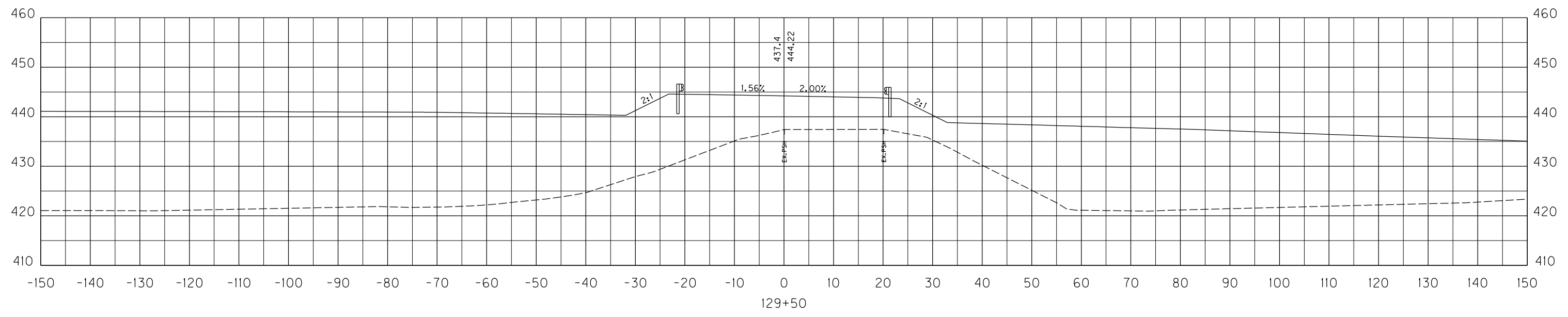
COUNTY OF	ITEM NO.	SHEET NO.
MUHLENBERG	2-8506.00	X169

FILE NAME: J:\JOBS\KTC\MUHLENBERG_US62\SECTION\XSECTIONS-APPROACHES.DGN

USER: jason
DATE PLOTTED: April 4, 2013

E-SHEET NAME:

MicroStation v8.11.9.357



SCALE: 1" = 10' HORIZONTAL
1" = 10' VERTICAL

EAST 2ND AVENUE
STA. 129+00 TO STA. 129+50

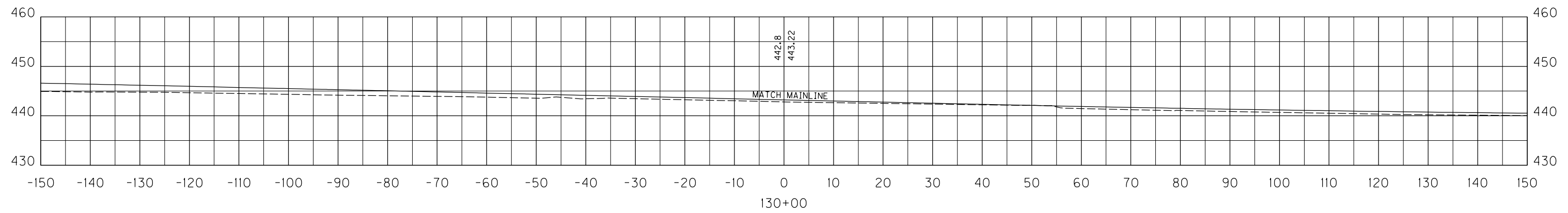
COUNTY OF	ITEM NO.	SHEET NO.
MUHLENBERG	2-8506.00	X170

FILE NAME: J:\JOBS\KTC\MUHLENBERG\J562\SECTION\XSECTIONS-APPROACHES.DGN

USER: foson
DATE PLOTTED: April 4, 2013

E-SHEET NAME:

MicroStation v8.11.9.357

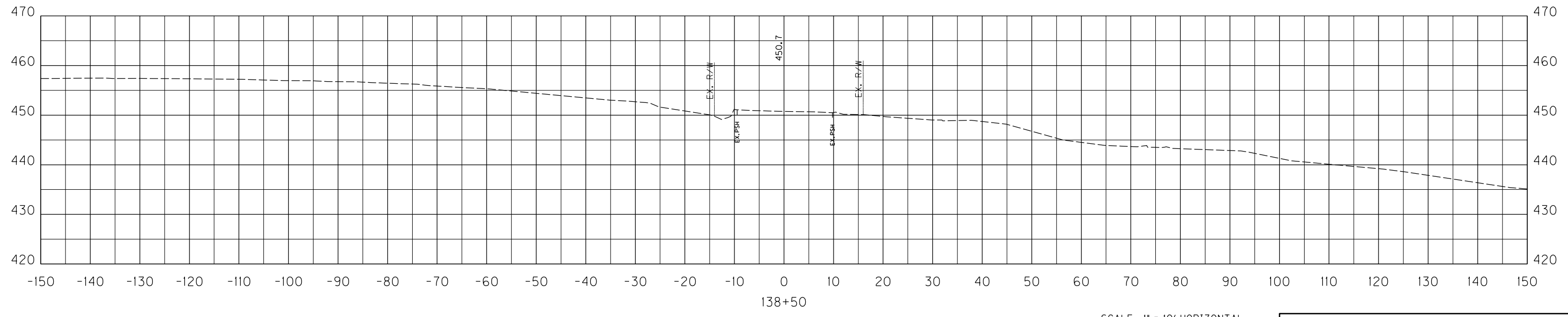
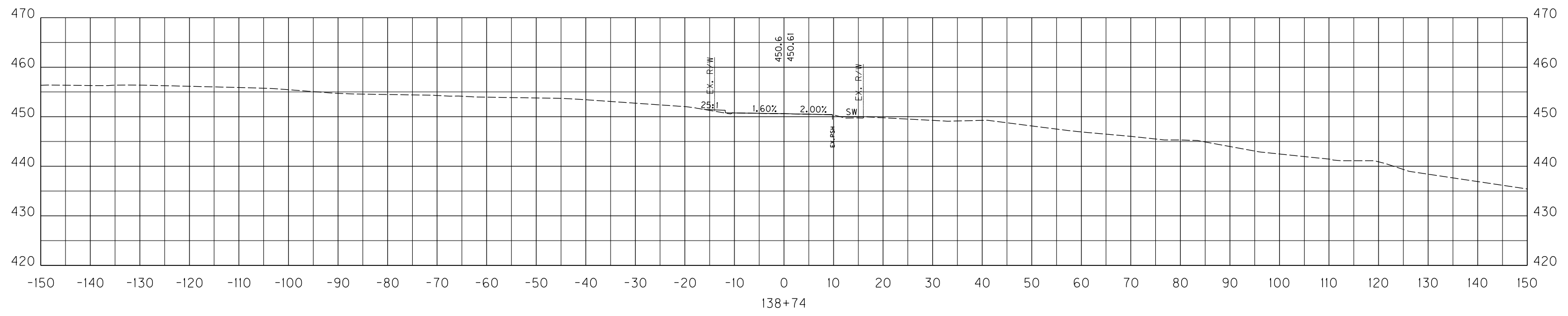


SCALE: 1" = 10' HORIZONTAL
1" = 10' VERTICAL

EAST 2ND AVENUE
STA.130+00 TO STA.130+00

COUNTY OF	ITEM NO.	SHEET NO.
MUHLENBERG	2-8506.00	X171

FILE NAME: J:\JOBS\KTC\MUHLENBERG_US62\SECTION\XSECTIONS-APPROACHES.DGN
 USER: jason
 DATE PLOTTED: April 4, 2013
 E-SHEET NAME:
 MicroStation v8.11.9.357

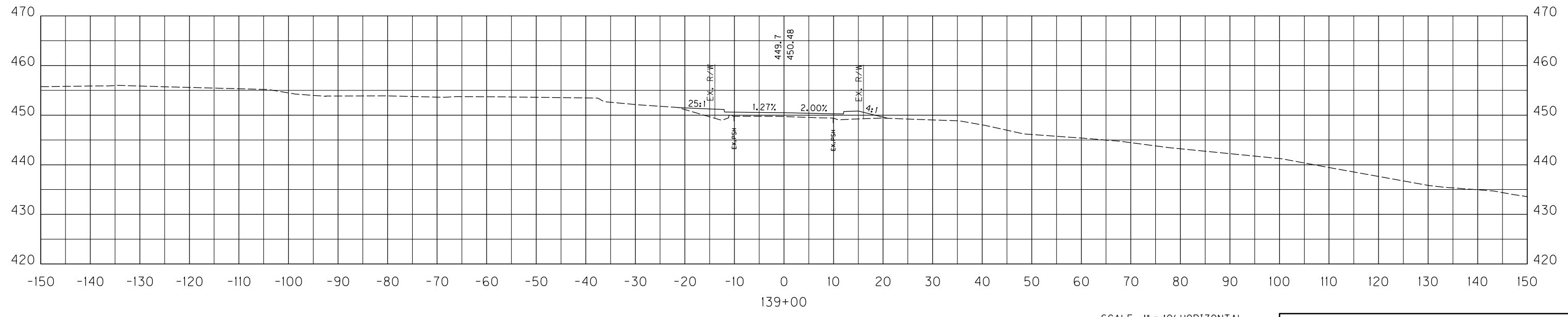
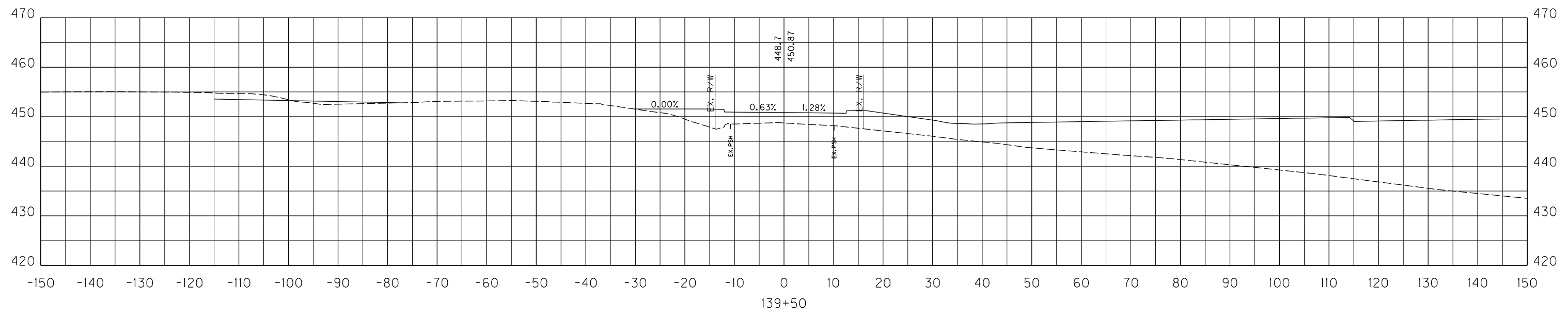


SCALE: 1" = 10' HORIZONTAL
 1" = 10' VERTICAL

SOUTH 1ST STREET
 STA. 138+50 TO STA. 138+74

COUNTY OF	ITEM NO.	SHEET NO.
MUHLENBERG	2-8506.00	X172

FILE NAME: J:\JOBS\KTC\MUHLENBERG_US62\SECTION\XSECTIONS-APPROACHES.DGN
 USER: jason
 DATE PLOTTED: April 4, 2013
 E-SHEET NAME:
 MicroStation v8.11.9.357

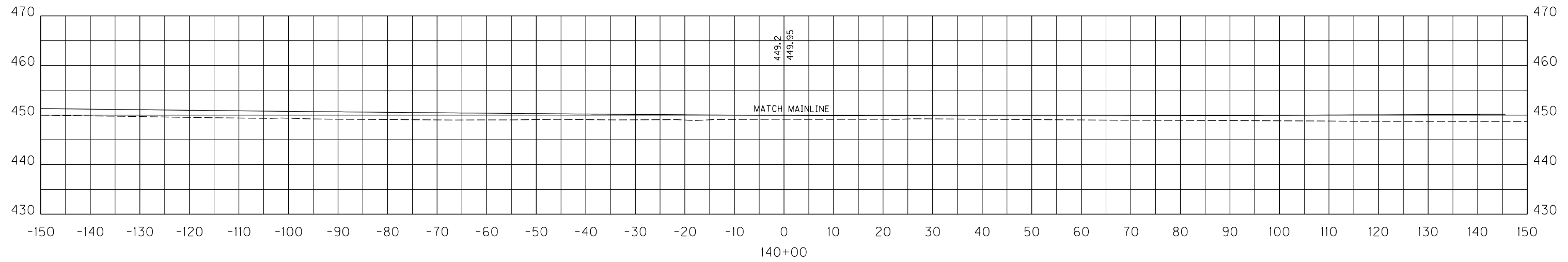
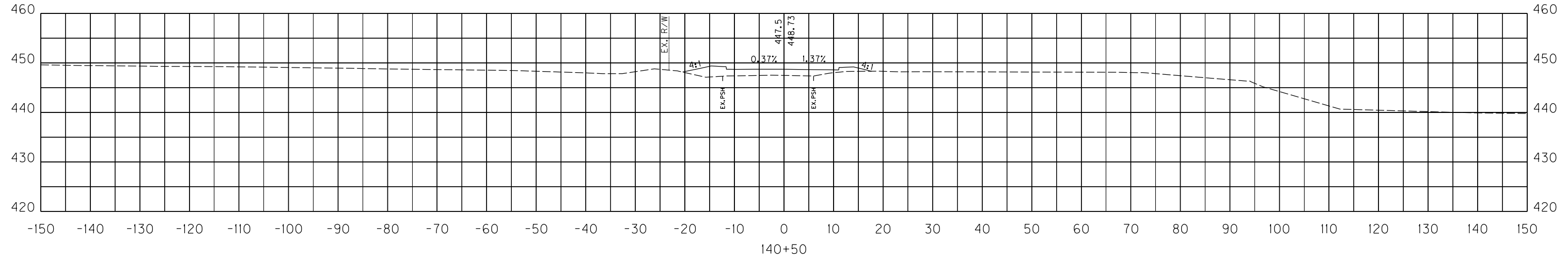


SCALE: 1" = 10' HORIZONTAL
 1" = 10' VERTICAL

SOUTH 1ST STREET
 STA. 139+00 TO STA. 139+50

COUNTY OF	ITEM NO.	SHEET NO.
MUHLENBERG	2-8506.00	X173

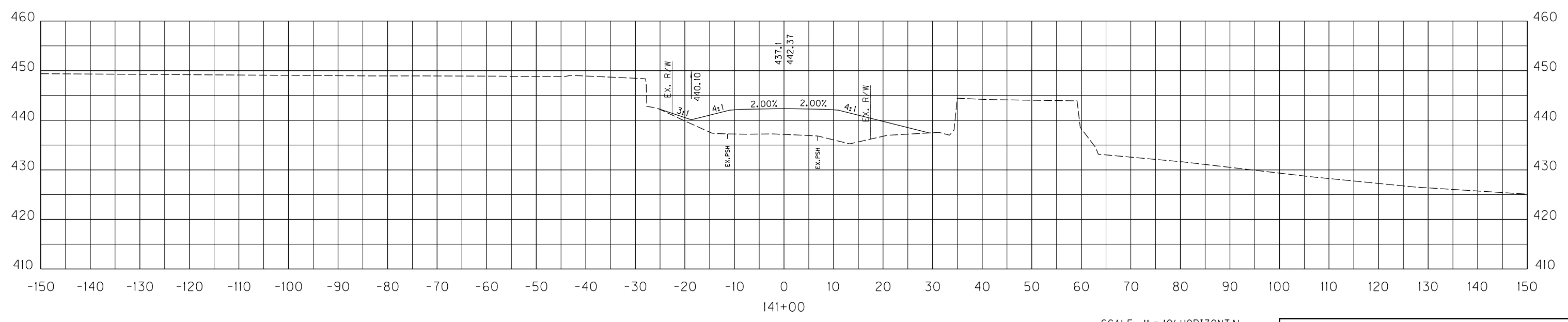
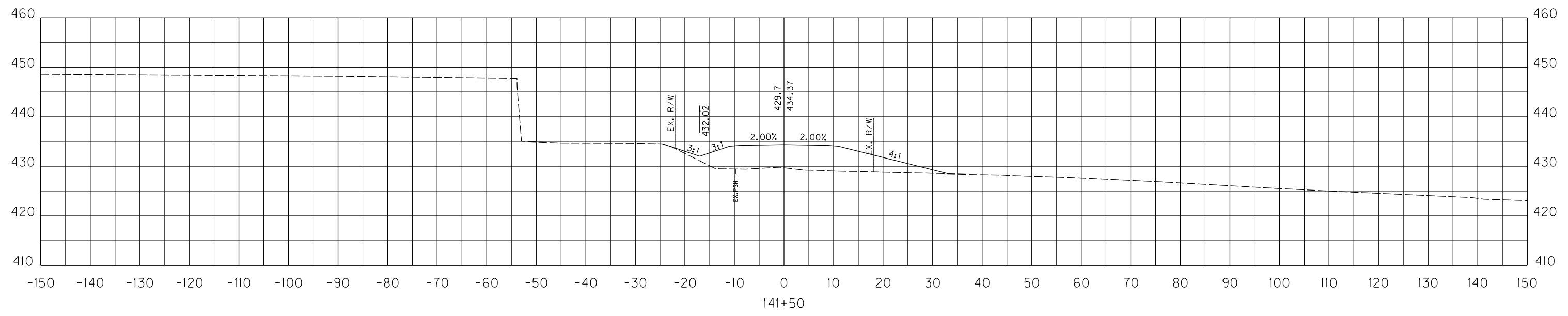
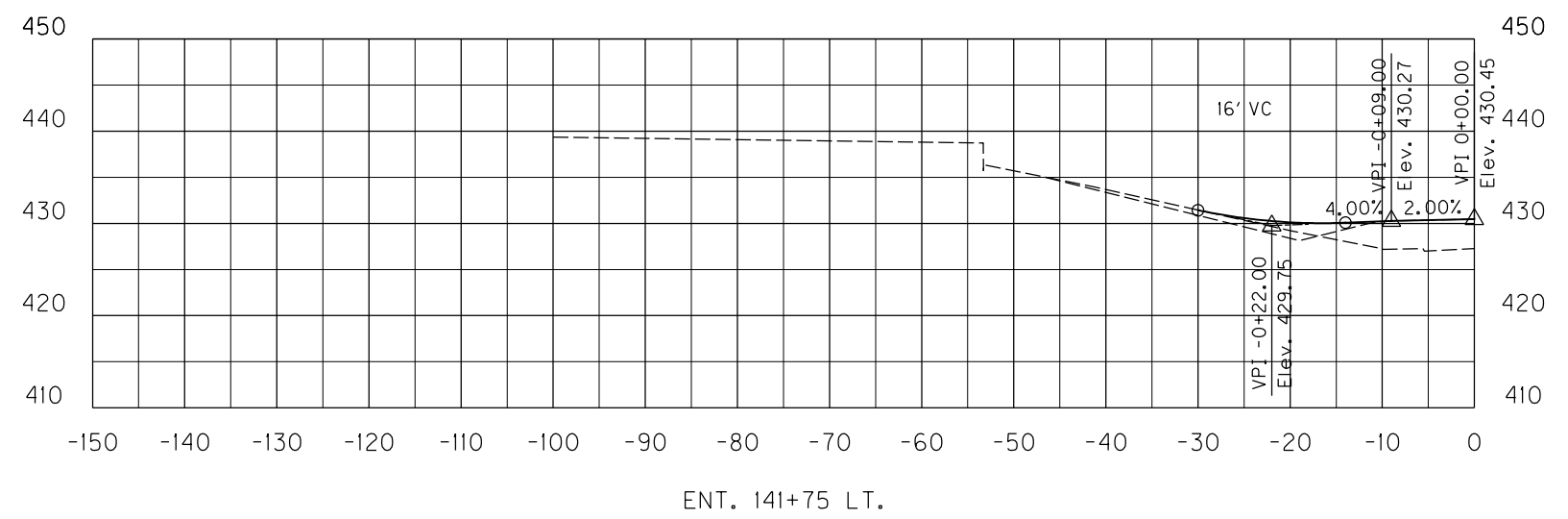
FILE NAME: J:\JOBS\KTC\MUHLENBERG_US62\SECTION\XSECTIONS-APPROACHES.DGN
 USER: jason
 DATE PLOTTED: April 4, 2013
 E-SHEET NAME:
 MicroStation v8.11.9.357



SCALE: 1" = 10' HORIZONTAL
 1" = 10' VERTICAL

FRUIT HILL
 STA.140+00 TO STA.140+50

COUNTY OF	ITEM NO.	SHEET NO.
MUHLENBERG	2-8506.00	X174



SCALE: 1" = 10' HORIZONTAL
1" = 10' VERTICAL

FRUIT HILL
STA. 141+00 TO STA. 141+75

FILE NAME: J:\JOBS\KTC\MUHLENBERG\JOB62\SECTION\SECTIONS-APPROACHES.DGN

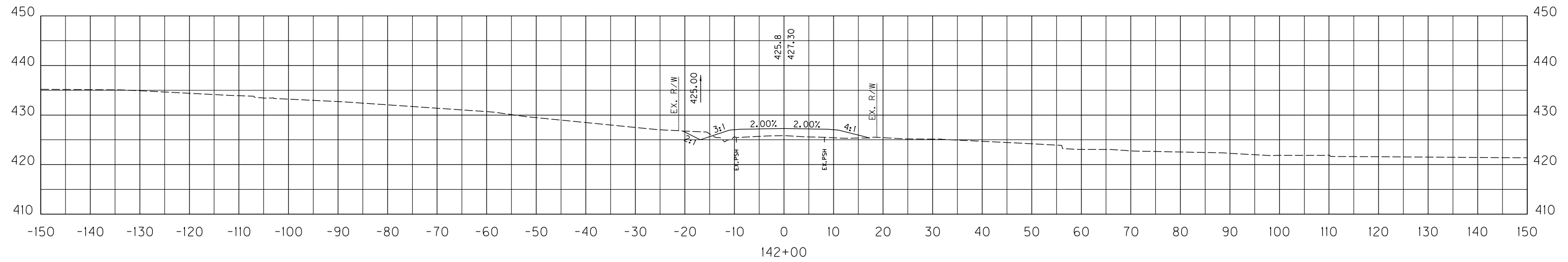
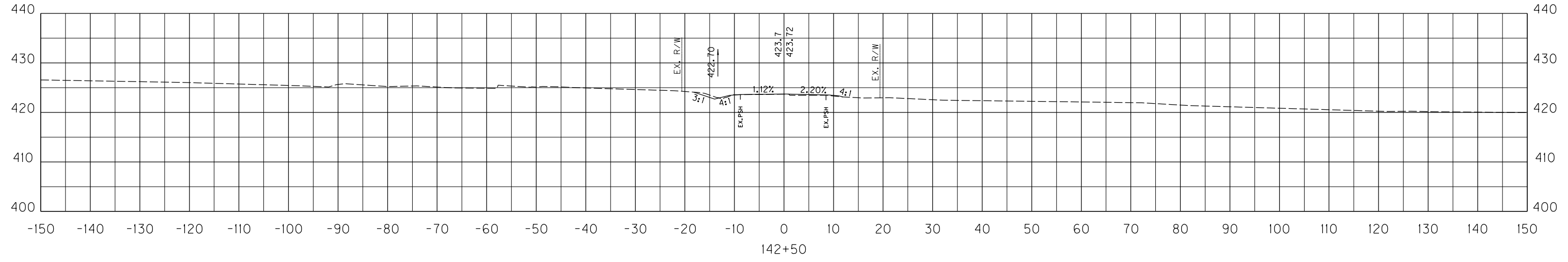
USER: jason
DATE PLOTTED: April 4, 2013

E-SHEET NAME:

MicroStation v8.11.9.357

COUNTY OF	ITEM NO.	SHEET NO.
MUHLENBERG	2-8506.00	X175

FILE NAME: J:\JOBS\KTC\MUHLENBERG_US62\SECTION\XSECTIONS-APPROACHES.DGN
 USER: jason
 DATE PLOTTED: April 4, 2013
 E-SHEET NAME:
 MicroStation v8.11.9.357

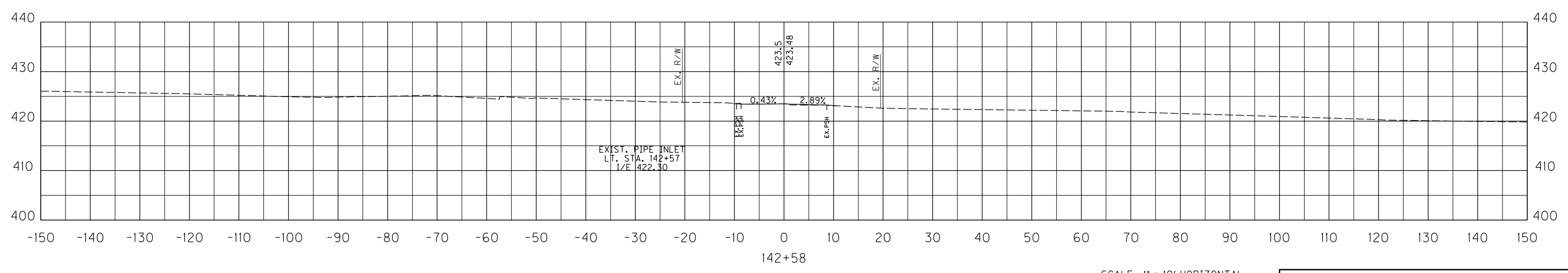
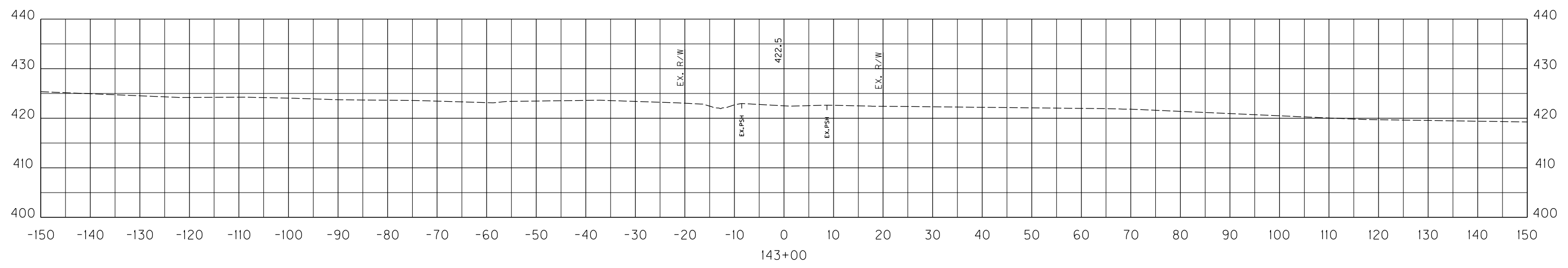


SCALE: 1" = 10' HORIZONTAL
1" = 10' VERTICAL

FRUIT HILL
STA. 142+00 TO STA. 142+50

COUNTY OF	ITEM NO.	SHEET NO.
MUHLENBERG	2-8506.00	X176

FILE NAME: J:\JOBS\KTC\MUHLENBERG\J562\SECTION\XSECTIONS-APPROACHES.DGN
 USER: jason
 DATE PLOTTED: April 4, 2013
 E-SHEET NAME:
 MicroStation v8.11.9.357

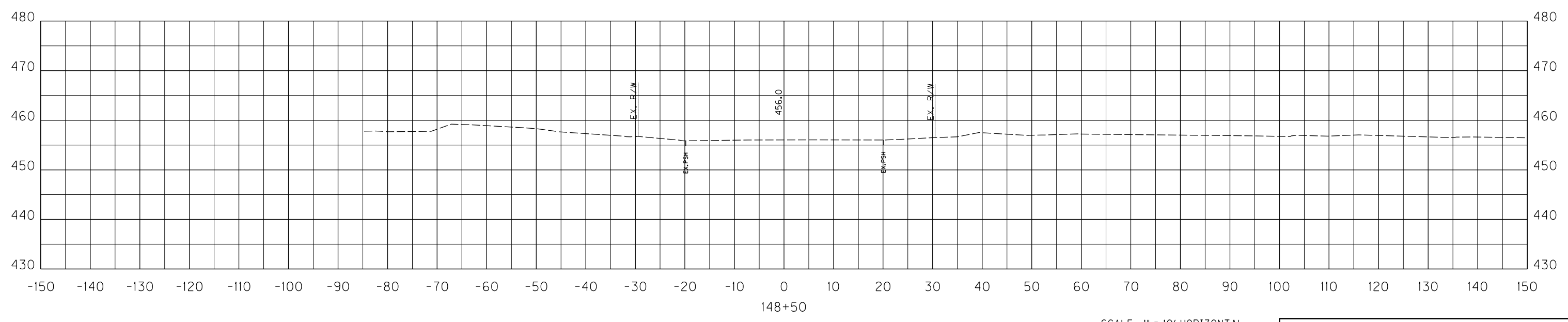
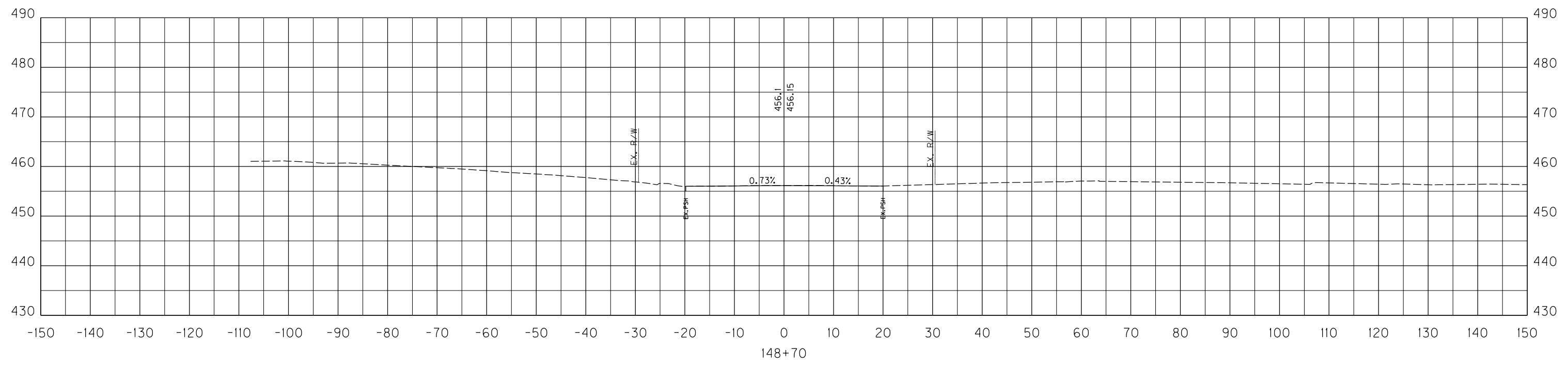


SCALE: 1" = 10' HORIZONTAL
 1" = 10' VERTICAL

FRUIT HILL
 STA. 142+58 TO STA. 143+00

COUNTY OF	ITEM NO.	SHEET NO.
MUHLENBERG	2-8506.00	X177

FILE NAME: J:\JOBS\KTC\MUHLENBERG\US62\SECTION\XSECTIONS-APPROACHES.DGN
 USER: toson
 DATE PLOTTED: April 4, 2013
 E-SHEET NAME:
 MicroStation v8.11.9.357



SCALE: 1" = 10' HORIZONTAL
 1" = 10' VERTICAL

KY 1031
 STA. 148+50 TO STA. 148+70

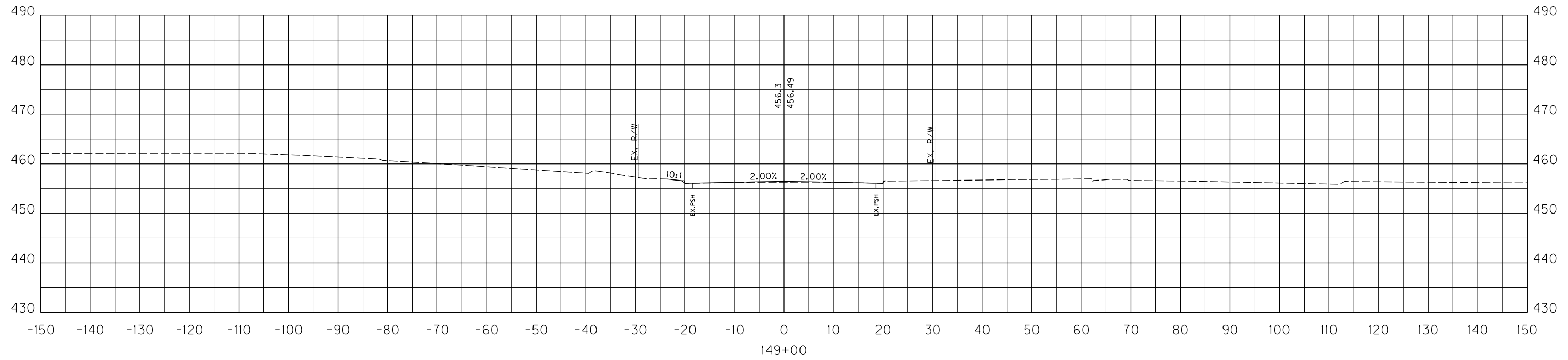
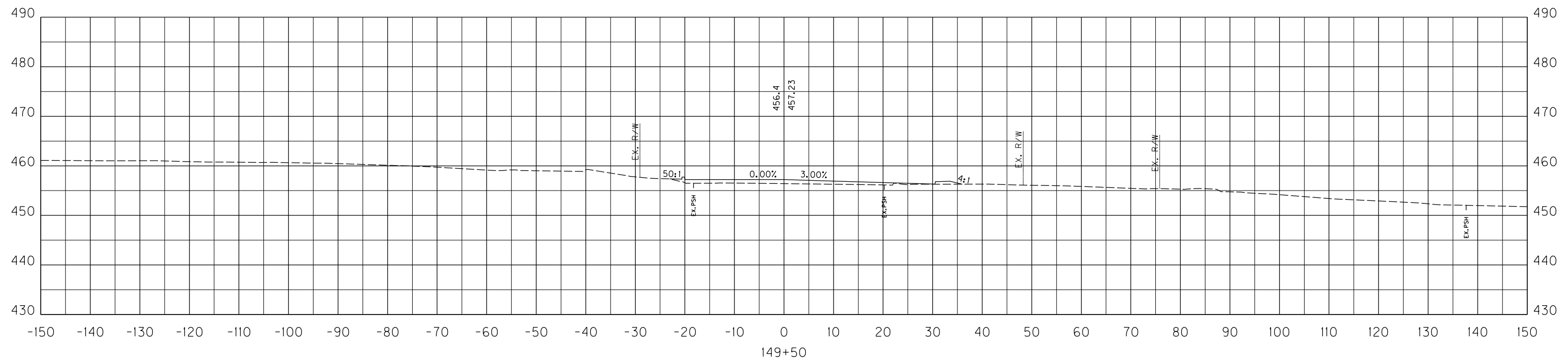
COUNTY OF	ITEM NO.	SHEET NO.
MUHLENBERG	2-8506.00	X178

FILE NAME: J:\JOBS\KTC\MUHLENBERG_US62\SECTION\XSECTIONS-APPROACHES.DGN

USER: jason
DATE PLOTTED: April 4, 2013

E-SHEET NAME:

MicroStation v8.11.9.357



SCALE: 1" = 10' HORIZONTAL
1" = 10' VERTICAL

US 62 / US 431 / KY 1031
STA. 149+00 TO STA. 149+50

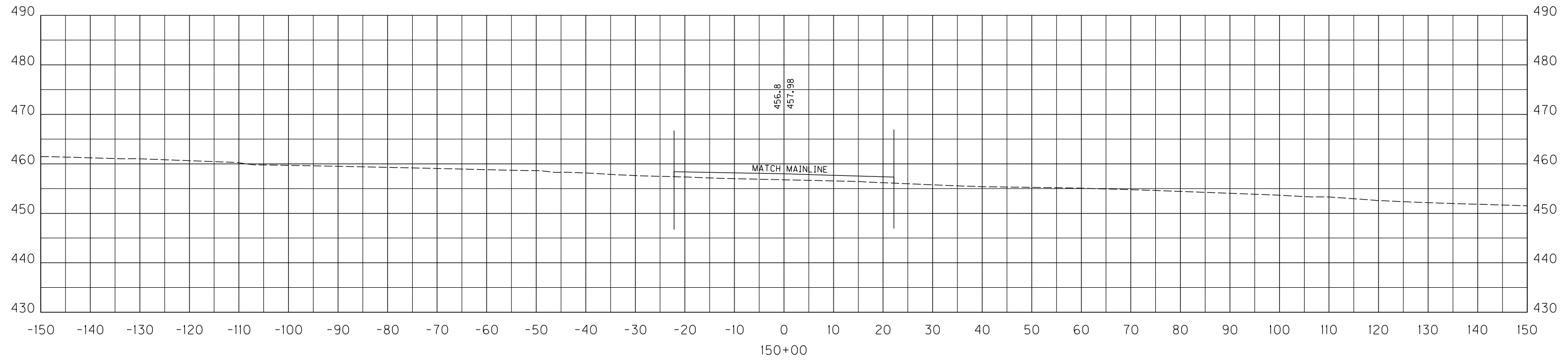
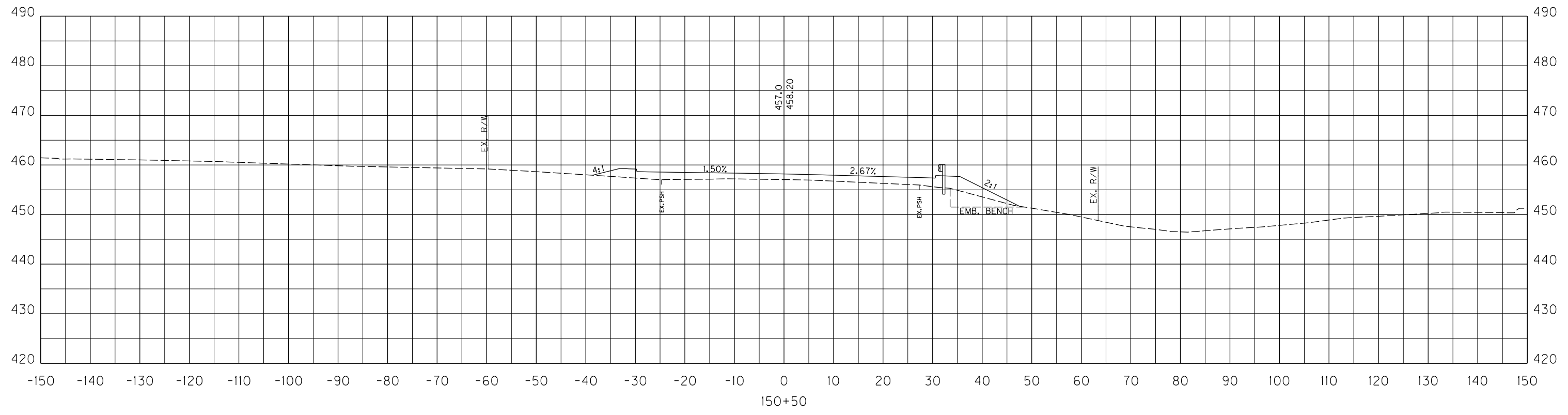
COUNTY OF	ITEM NO.	SHEET NO.
MUHLENBERG	2-8506.00	X179

FILE NAME: J:\JOBS\KTC\MUHLENBERG_US62\SECTION\XSECTIONS-APPROACHES.DGN

USER: jason
DATE PLOTTED: April 4, 2013

E-SHEET NAME:

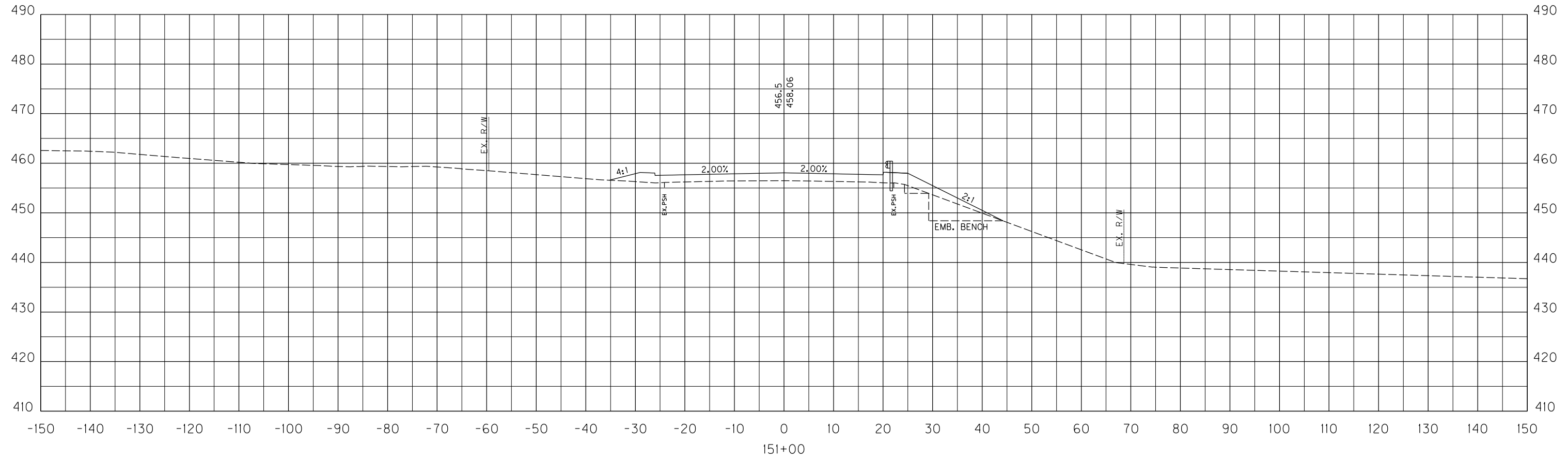
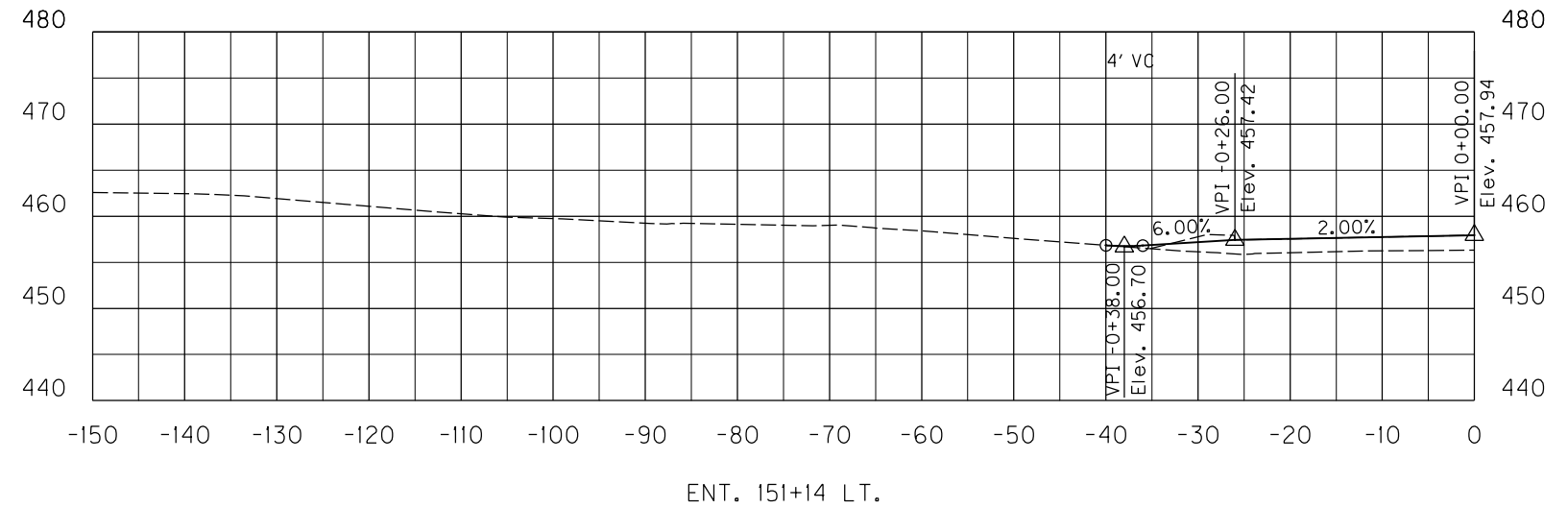
MicroStation v8.11.9.357



SCALE: 1" = 10' HORIZONTAL
1" = 10' VERTICAL

US 431
STA. 150+00 TO STA. 150+50

COUNTY OF	ITEM NO.	SHEET NO.
MUHLENBERG	2-8506.00	X180



SCALE: 1" = 10' HORIZONTAL
1" = 10' VERTICAL

US 431
STA. 151+00 TO STA. 151+14

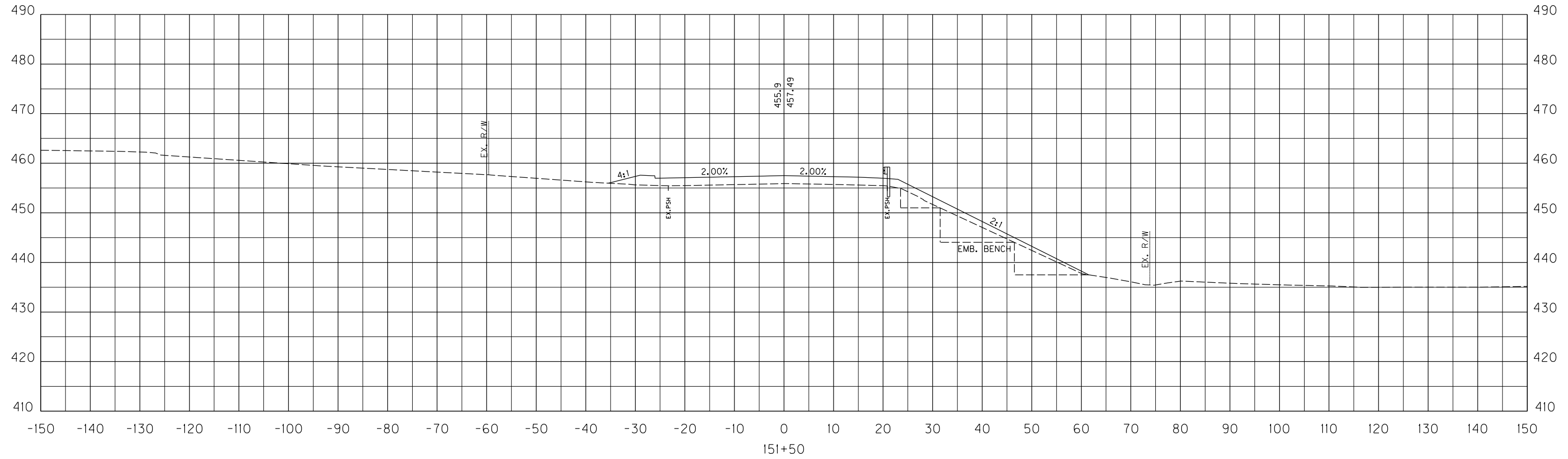
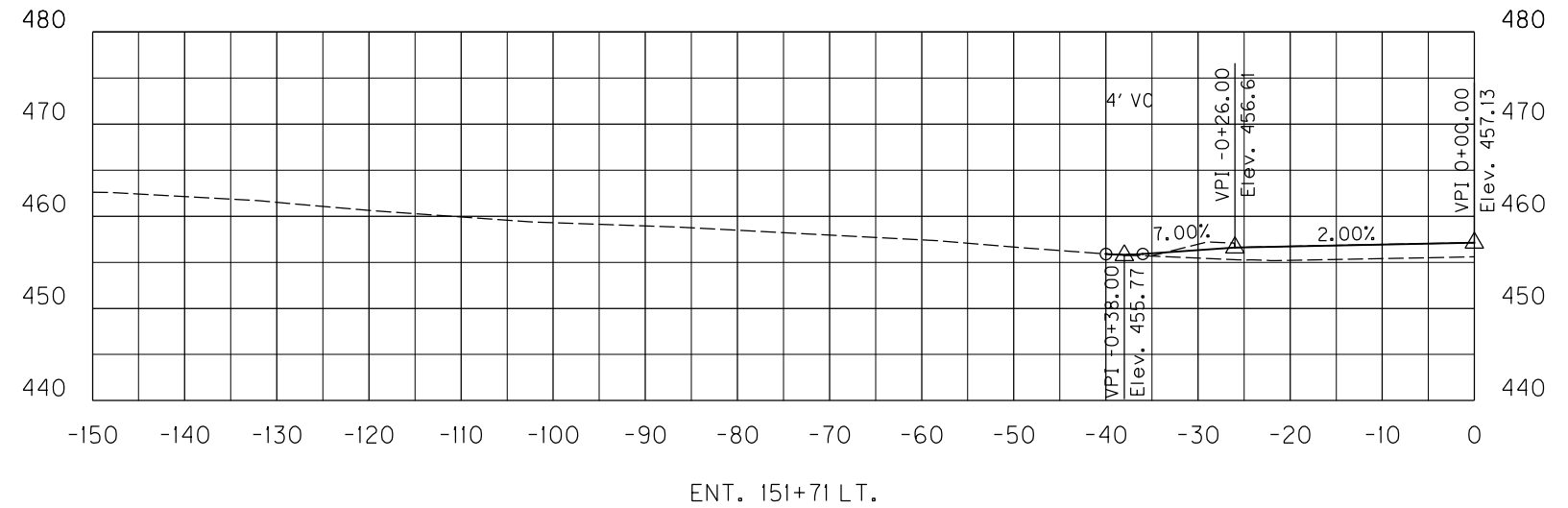
FILE NAME: J:\JOBS\KTC\MUHLENBERG_US62\SECTION\XSECTIONS-APPROACHES.DGN

USER: jason
DATE PLOTTED: April 4, 2013

E-SHEET NAME:

MicroStation v8.11.9.357

COUNTY OF	ITEM NO.	SHEET NO.
MUHLENBERG	2-8506.00	X181



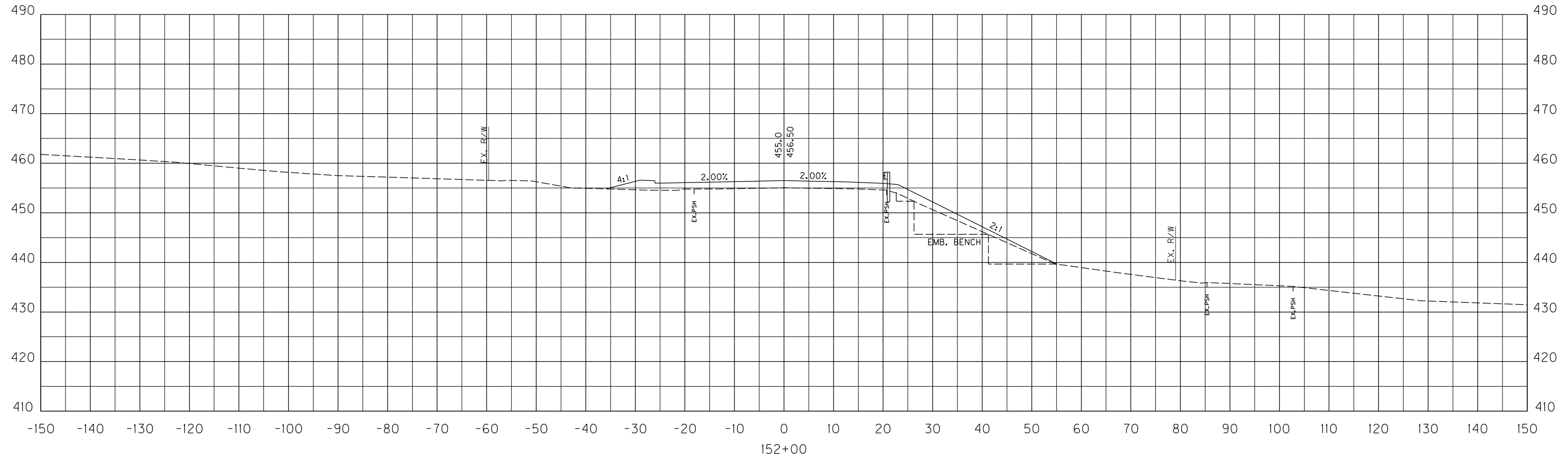
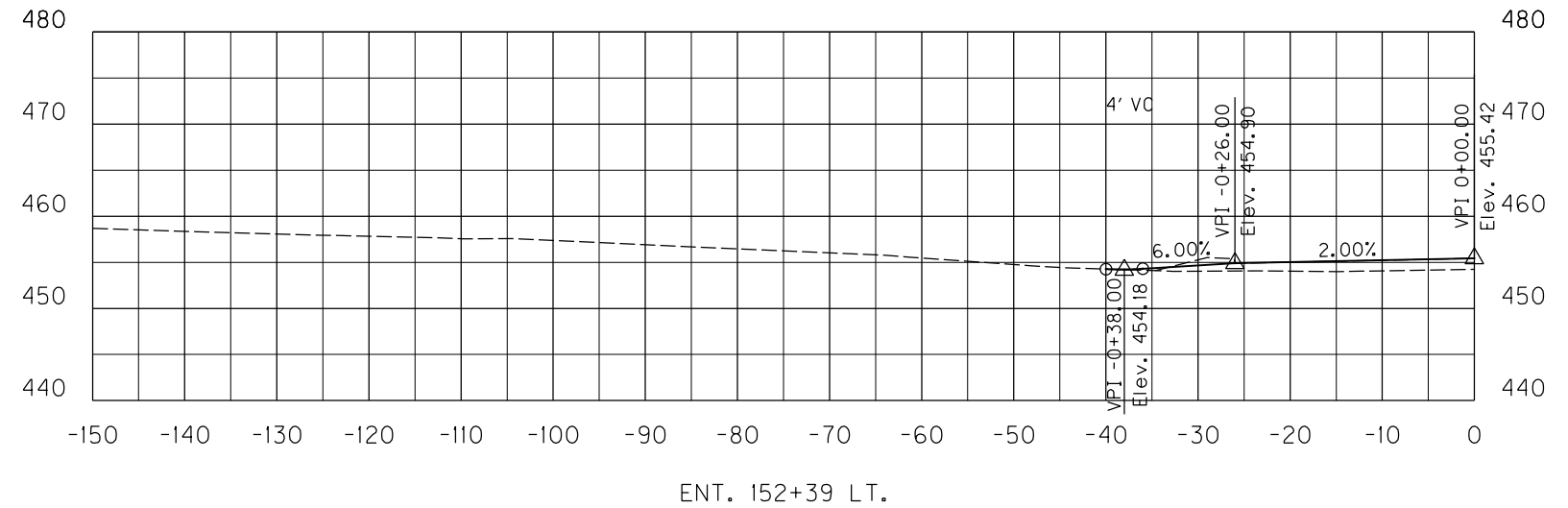
SCALE: 1" = 10' HORIZONTAL
1" = 10' VERTICAL

US 431
STA. 151+50 TO STA. 151+71

FILE NAME: J:\JOBS\KTC\MUHLENBERG\US62\SECTION\XSECTIONS-APPROACHES.DGN
 USER: jason
 DATE PLOTTED: April 4, 2013
 E-SHEET NAME:
 MicroStation v8.11.9.357

COUNTY OF	ITEM NO.	SHEET NO.
MUHLENBERG	2-8506.00	X182

FILE NAME: J:\JOBS\KTC\MUHLENBERG\US62\SECTION\XSECTIONS-APPROACHES.DGN
 USER: jason
 DATE PLOTTED: April 4, 2013
 E-SHEET NAME:
 MicroStation v8.11.9.357

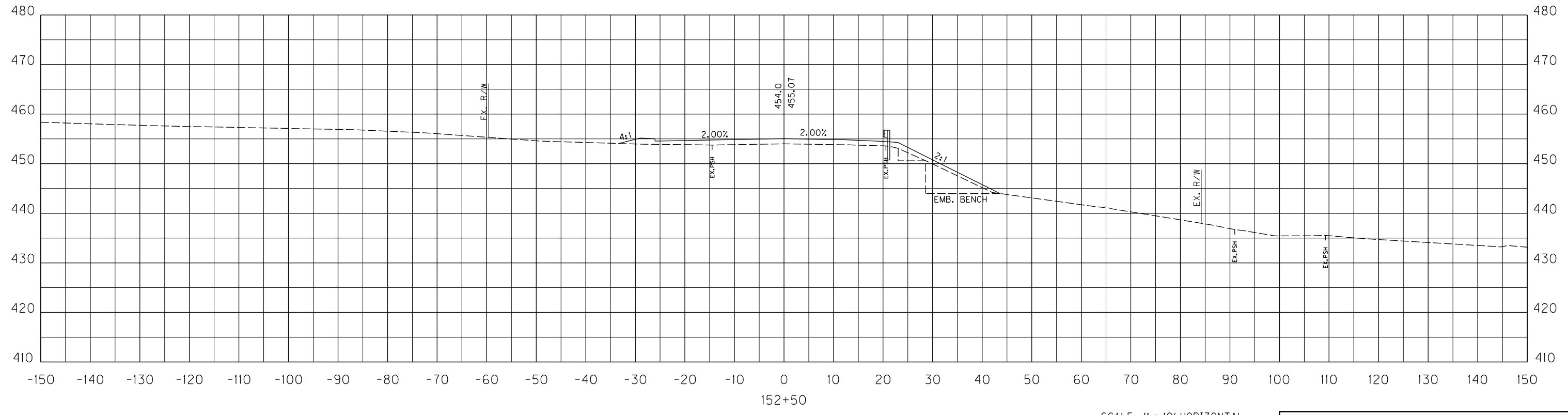


SCALE: 1" = 10' HORIZONTAL
 1" = 10' VERTICAL

US 431
 STA. 152+00 TO STA. 152+39

COUNTY OF	ITEM NO.	SHEET NO.
MUHLENBERG	2-8506.00	X183

FILE NAME: J:\JOBS\KTC\MUHLENBERG\J562\SECTION\XSECTIONS-APPROACHES.DGN
 USER: jason
 DATE PLOTTED: April 4, 2013
 E-SHEET NAME:
 MicroStation v8.11.9.357

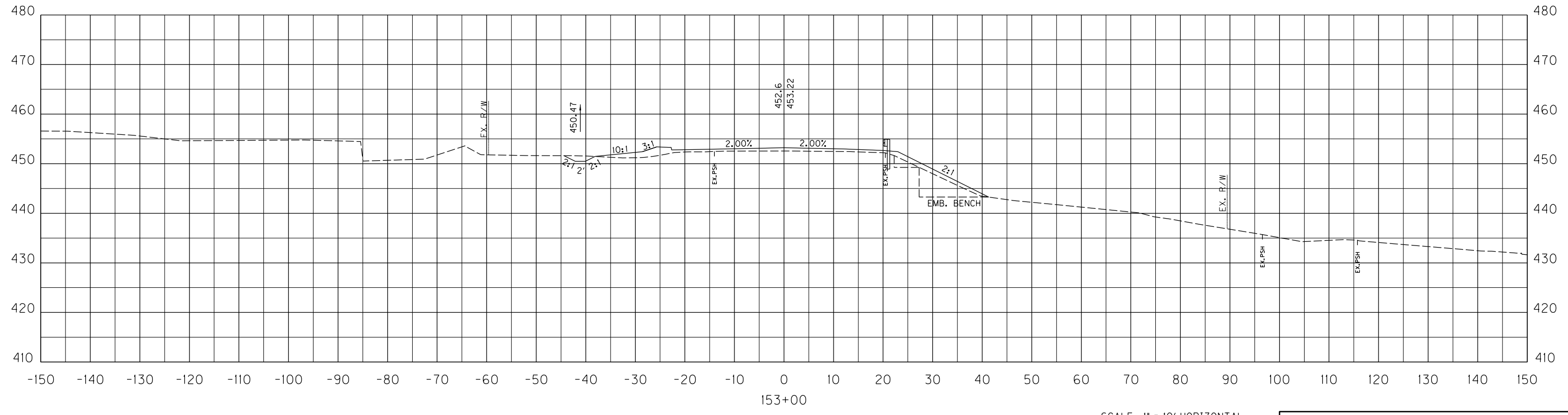


SCALE: 1" = 10' HORIZONTAL
1" = 10' VERTICAL

US 431
STA. 152+50 TO STA. 152+50

COUNTY OF	ITEM NO.	SHEET NO.
MUHLENBERG	2-8506.00	X184

FILE NAME: J:\JOBS\KTC\MUHLENBERG\J562\SECTION\XSECTIONS-APPROACHES.DGN
 USER: jason
 DATE PLOTTED: April 4, 2013
 E-SHEET NAME:
 MicroStation v8.11.9.357

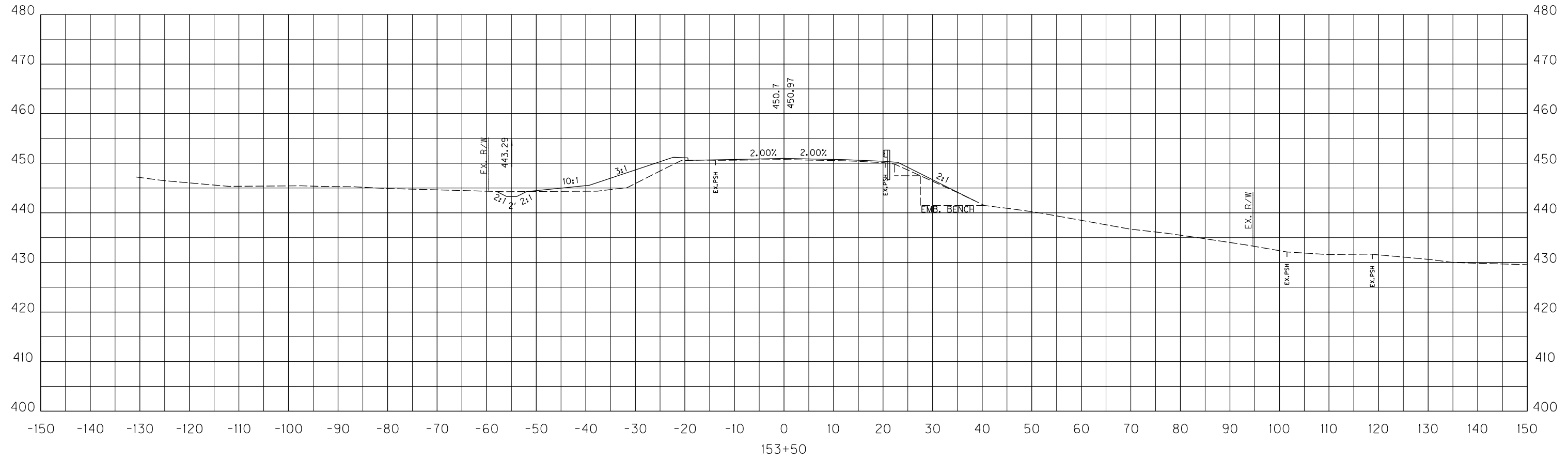


SCALE: 1" = 10' HORIZONTAL
 1" = 10' VERTICAL

US 431
 STA. 153+00 TO STA. 153+00

COUNTY OF	ITEM NO.	SHEET NO.
MUHLENBERG	2-8506.00	X185

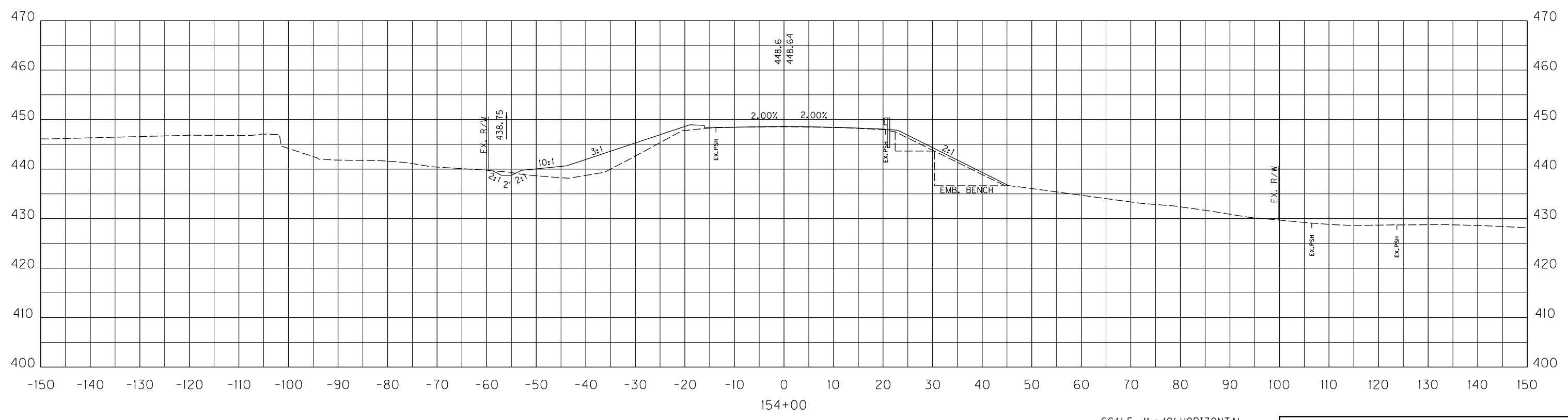
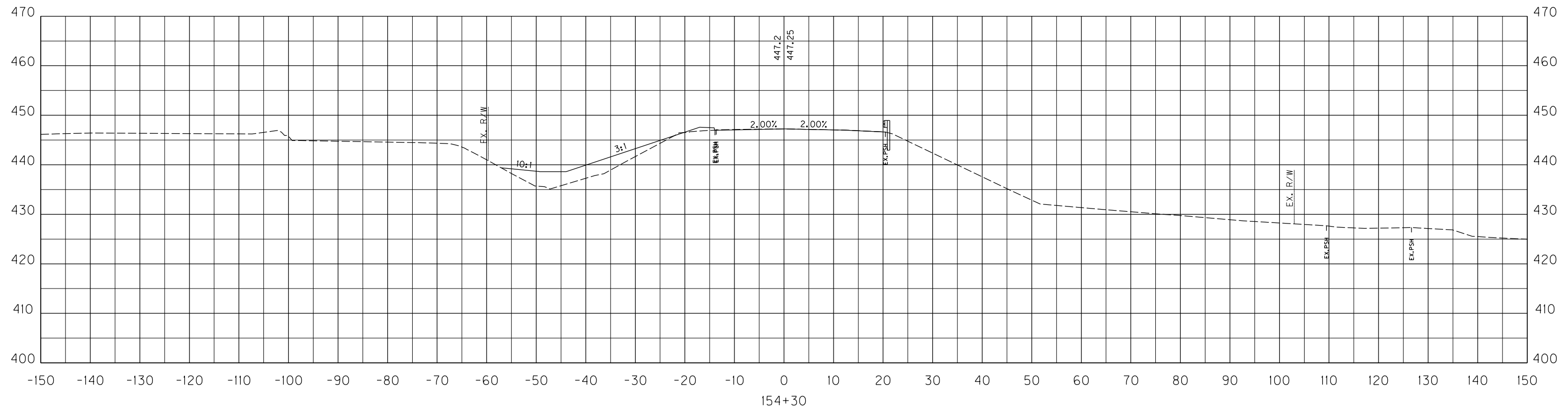
FILE NAME: J:\JOBS\KTC\MUHLENBERG_US62\SECTION\SECTIONS-APPROACHES.DGN
 USER: jason
 DATE PLOTTED: April 4, 2013
 E-SHEET NAME:
 MicroStation v8.11.9.357



SCALE: 1" = 10' HORIZONTAL
 1" = 10' VERTICAL

US 431
 STA. 153+50 TO STA. 153+50

FILE NAME: J:\JOBS\KTC\MUHLENBERG\US62\SECTION\XSECTIONS-APPROACHES.DGN
 USER: jason
 DATE PLOTTED: April 4, 2013
 E-SHEET NAME:
 MicroStation v8.11.9.357

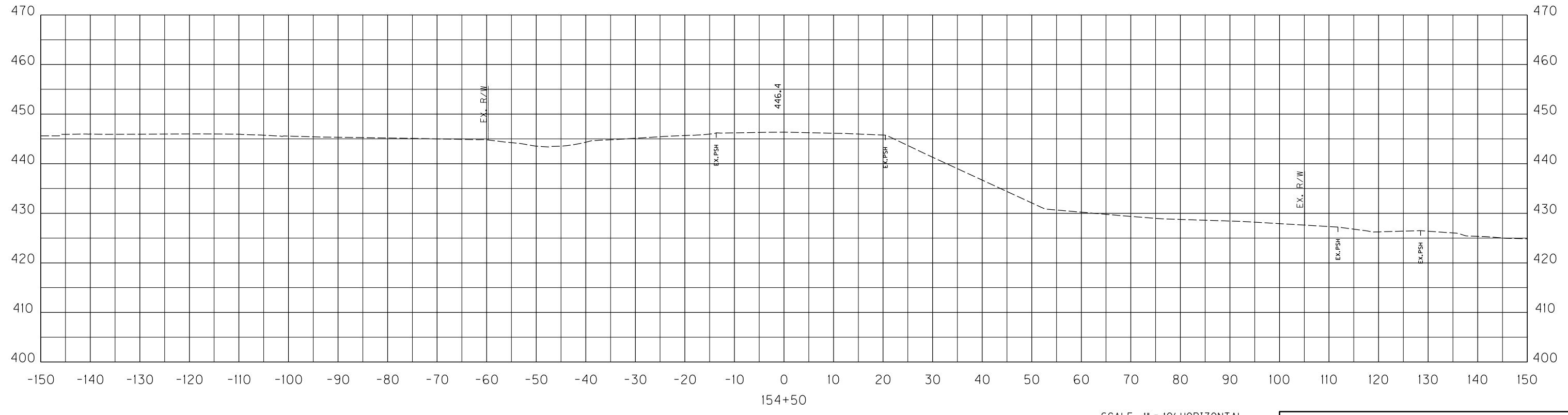


SCALE: 1" = 10' HORIZONTAL
1" = 10' VERTICAL

US 431
STA. 154+00 TO STA. 154+30

COUNTY OF	ITEM NO.	SHEET NO.
MUHLENBERG	2-8506.00	X187

MicroStation v8.11.9.357 E-SHEET NAME: USER: jason DATE PLOTTED: April 4, 2013 FILE NAME: J:\JOBS\KTC\MUHLENBERG\US62\SECTION\XSECTIONS-APPROACHES.DGN



SCALE: 1" = 10' HORIZONTAL
1" = 10' VERTICAL

US 431
STA. 154+50 TO STA. 154+50