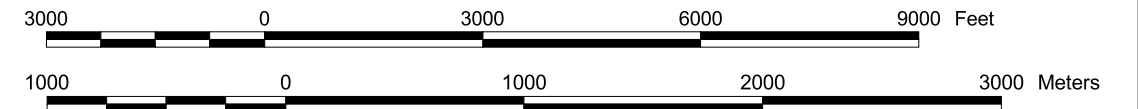


# Traffic Station Counts

## JEFFERSON COUNTY KENTUCKY SHEET 2 OF 8

Kentucky Transportation Cabinet  
Department of Highways  
Division of Planning



Last map revision: June 2003 RB (MM)

Latest traffic count date for each station is indicated on the map in parentheses after the actual traffic count. For the most current traffic count information, please refer to the Counts Database Program (CTS) found on the Division of Planning web page at [www.kytc.state.ky.us/planning/cts/cts.htm](http://www.kytc.state.ky.us/planning/cts/cts.htm)

Station locations are plotted at segment midpoints where actual milepoints are not been verified in the field.

Kentucky State Plane Coordinate System (NAD-83)

**Count Stations**

- ATR
- HPMS
- Index Station
- Interstate/Toll Road
- Local HPMS
- Full Coverage
- Rest Area
- Urban Minor
- Adjacent County
- Traffic Section Terminus
- Count (Collection Year)
- Station ID

**Functional Classification**

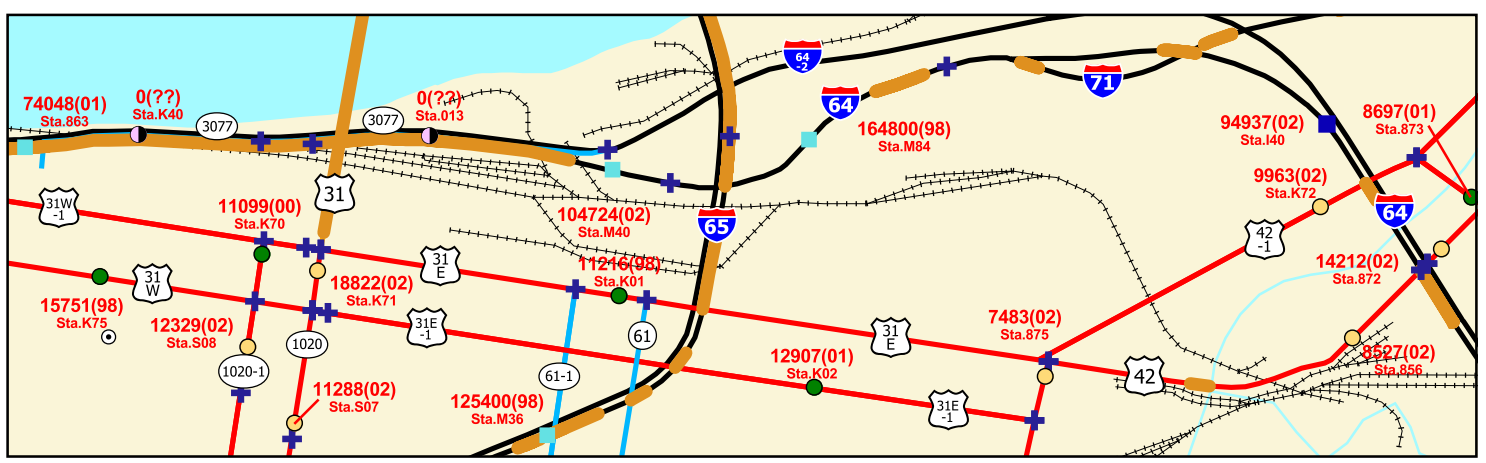
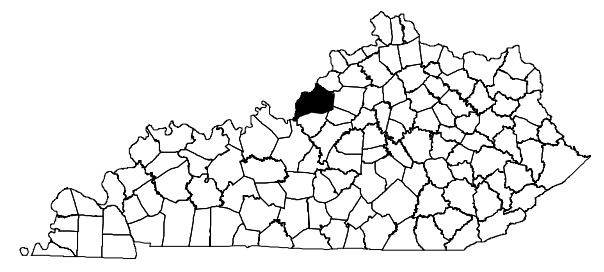
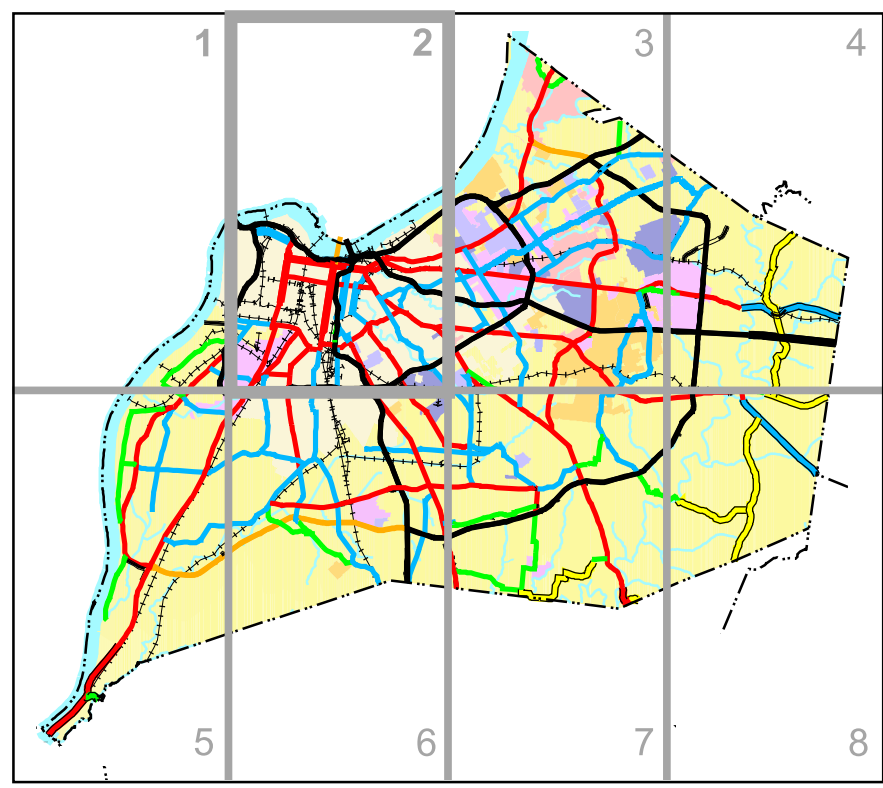
- Rural Interstate
- Rural Principal Arterial
- Rural Minor Arterial
- Rural Major Collector
- Rural Minor Collector
- Rural Local
- Urban Interstate
- Urban Freeways & Expressways
- Urban Principal Arterial
- Urban Minor Arterial Street
- Urban Collector Street
- Urban Local

**Local Road System**

- Unspecified or Forest Service
- Unimproved
- Crushed Stone or Gravel
- Intermediate Paved
- High Type Paved

**Other Features**

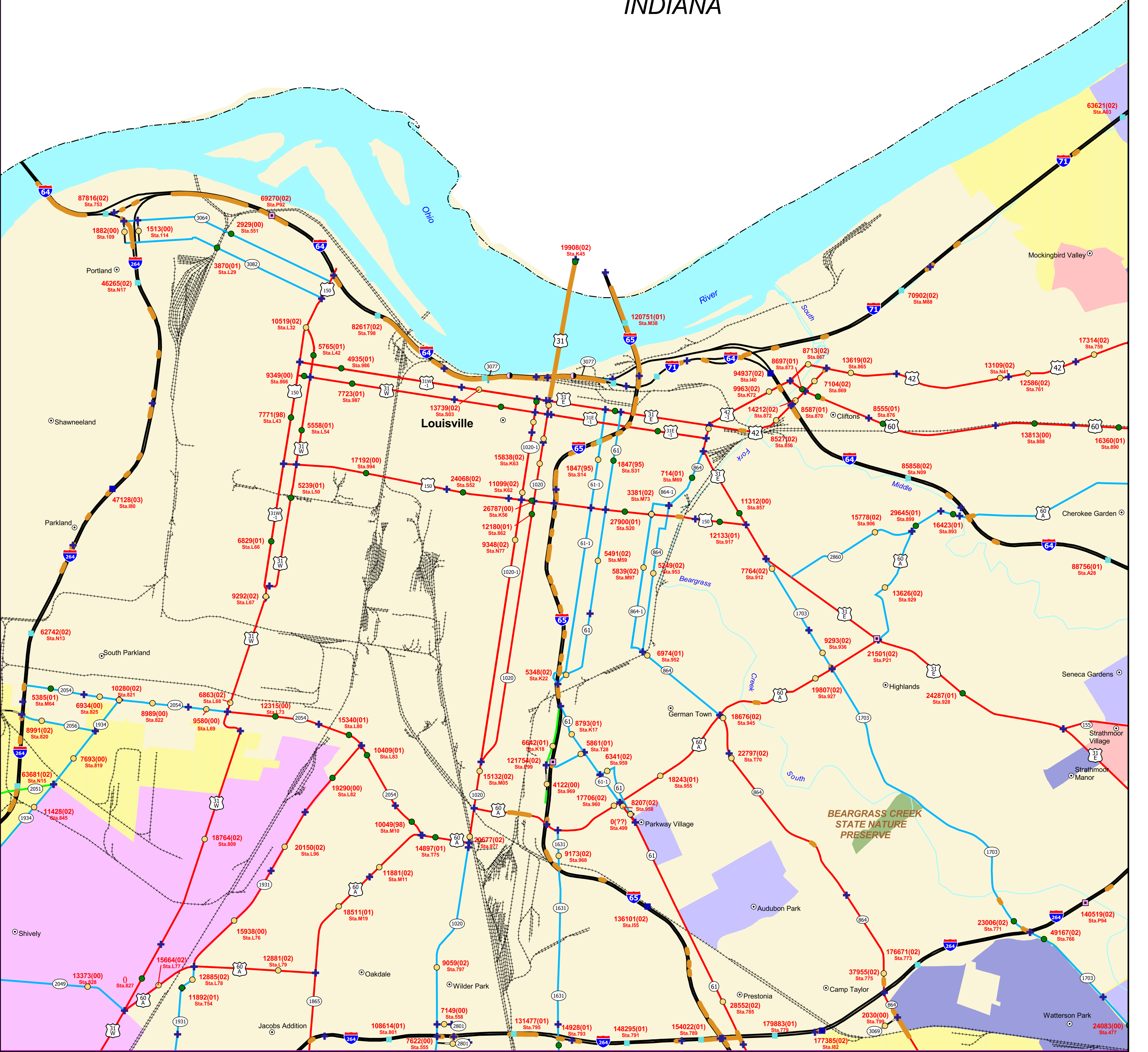
- Stream
- Railroad
- Bridge
- City/Town
- Incorporated Area Boundary
- Urban Area Boundary
- Lake
- Wildlife Management Area
- State Park
- Nature Preserve
- National Forest
- State Forest
- Army



DOWNTOWN LOUISVILLE



INDIANA



Jefferson County (2) 56

Jefferson County (2) 56