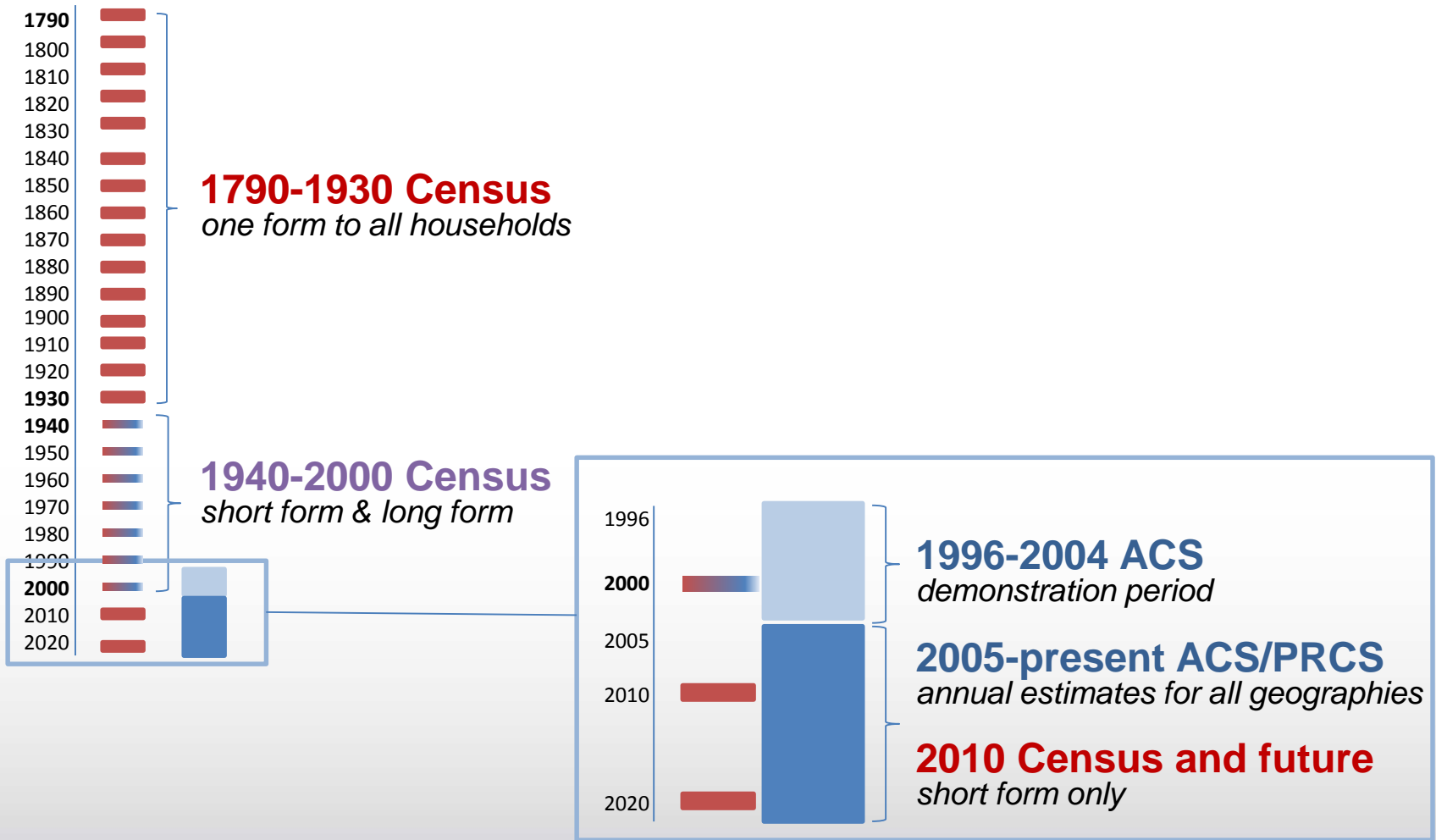


# ACS Basics

- Ongoing monthly survey sent to 3.5 million addresses per year to produce detailed population and housing estimates each year
  - Visit 20,000 Group Quarter facilities and sample approximately 194,000 residents each year
- Designed to produce *critical information on small areas and small population groups* previously collected on the decennial long form
- Covers 35+ topics and supports over 300 known Federal Government uses
- Data released twice annually
  - 1-year estimates (12 months of data)
  - 5-year estimates (60 months of data)

The image shows three overlapping forms related to the American Community Survey. The top form is a paper questionnaire titled "Housing" with various questions and checkboxes. The middle form is a paper questionnaire titled "United States Census" with a "Please Log In" section. The bottom form is a computer screen displaying the "American Community Survey" login page, featuring a barcode, a "Please Log In" section, and a "Login" button.

# Census & ACS



# ACS Data Collection Process


Online



Mail



Telephone



Personal Visit



**Self-Response Modes**

**Non-Response Modes**

# ACS Content

## Social

Ancestry  
Citizenship Status  
Disability Status  
Educational Attainment  
Fertility  
Grandparents  
Language Spoken at Home  
Marital Status  
Migration  
Place of Birth  
School Enrollment  
Veteran Status  
Year of Entry

## Demographic

Age  
Hispanic Origin  
Race  
Relationship  
Sex

## Economic

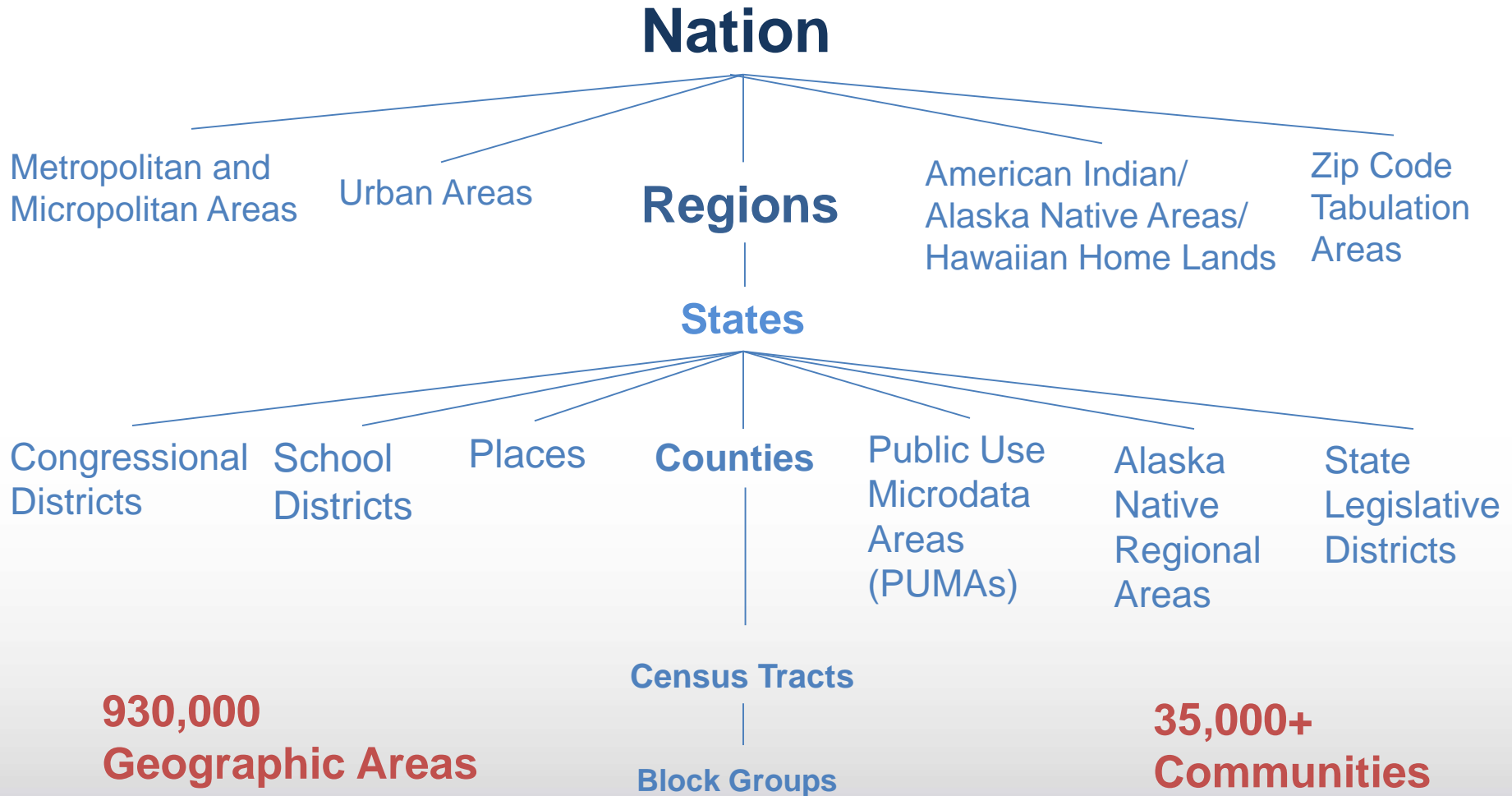
Class of Worker  
Commuting to Work  
Employment Status  
Food Stamps (SNAP)  
Health Insurance  
Hours/Week, Weeks/Year  
Income  
Industry & Occupation

## Housing

Computer & Internet Use  
Costs (Mortgage, Taxes, Insurance)  
Heating Fuel  
Home Value  
Occupancy Status  
Plumbing/Kitchen Facilities  
Structure Type  
Tenure (Own/Rent)  
Utilities  
Vehicles  
Year Built/ Year Moved In

35+ Topics → 1000+ Tables → 11 Billion Estimates

# Selected Census Geographic Concepts



# Availability of ACS Data Products

Estimated Population of Geographic Area	1-Year Estimates	5-Year Estimates
65,000 or more	X	X
Less than 65,000		X
Release Date	September	December

# Outline

- American Community Survey (ACS) basics
- **Accessing transportation data in American FactFinder**
- Stay in touch
- Questions

# Find Data Tools on Census.gov

The screenshot shows the top navigation bar of the Census.gov website. The 'Data Tools, Developers' link is circled in red. Below it, the 'Data Tools & Apps' dropdown menu is also circled in red, listing several tools: American FactFinder, Census Business Builder, Census Explorer, Easy Stats, Interactive Population Map, My Congressional District, Population Clock, and State & County QuickFacts. A red oval highlights this list of tools. The page also features a search bar, a 'Latest Information' section, and a 'Product Catalog' section. At the bottom, there is a banner for a mobile-friendly experience with images of various devices displaying the website.

United States Census Bureau

U.S. Department of Commerce | Blogs | Index A-Z | Glossary | FAQs

q Search

Topics: Population, Economy  
Geography: Maps, Products  
Library: Infographics, Publications  
**Data: Tools, Developers**  
Surveys/Programs: Respond, Survey Data  
Newsroom: News, Blogs  
About Us: Our Research

Latest Information  
**Data Tools & Apps** ▾  
Developers  
Mobile Apps

Find information using interactive applications to get statistics from multiple surveys.

Latest Information

American FactFinder  
Census Business Builder  
Census Explorer  
Easy Stats  
Interactive Population Map  
My Congressional District  
Population Clock  
State & County QuickFacts

Product Catalog  
Related Sites  
Software  
Training & Workshops

Visualizations

**Introducing a Mobile Friendly Experience on Census.gov**

Our new mobile friendly experience provides easier access to statistics on America's people, places, and economy from your laptop, tablet, or smartphone.

# American FactFinder

The screenshot shows the American FactFinder website. At the top, it features the U.S. Department of Commerce logo and the American FactFinder title. A navigation bar includes links for MAIN, COMMUNITY FACTS, GUIDED SEARCH, ADVANCED SEARCH, and DOWNLOAD CENTER. A search bar is visible with a magnifying glass icon. Below the navigation bar, there is a message about the newly designed American Community Survey (ACS) website. The main content area is divided into sections: Community Facts, Guided Search, Advanced Search, and Download Center. The Community Facts section includes a search input field and a GO button. Below this, there are sections for Popular Tables, Poverty and Income, and Age, Race, Sex and Education, each with a list of data tables. At the bottom, there is a News and Notes section and a GET EMAIL UPDATES button.

**When to use:**  
Search all ACS data  
for all geographies  
down to the block  
group level

[factfinder.census.gov](http://factfinder.census.gov)

# Options to Access Data in AFF

- AFF Advanced Search
  - Useful starting point for data searches
- AFF Download Center
  - Useful if you want to download data in bulk:
    - Download multiple tables at a time
    - Download detailed geographies (for example, all block groups in TX)

# Option 1- AFF Advanced Search

U.S. Department of Commerce  
United States<sup>™</sup>  
Census  
Bureau

AMERICAN  
FactFinder

MAIN COMMUNITY FACTS GUIDED SEARCH **ADVANCED SEARCH** DOWNLOAD CENTER

Search - Use the options on the left (topics, geographies, ...) to narrow your search results

**Your Selections**  
"Your Selections" is empty

**To search for tables and other files in American FactFinder:**

- 1 Enter search terms and an optional geography and click GO

topic or table name state, county or place (optional) GO ?

topics  race/ancestry  industries  occupations

-- or --

Select from [Topics](#), [Race and Ethnic Groups](#), [Industry Codes](#), [EEO Occupation Codes](#).

- these are added to 'Your Selections'
- the Search Results are updated

- 2 Next, select **Geographies** (states, counties, cities, towns, etc.)

- these are added to 'Your Selections'
- the Search Results are updated

- 3 Select one or more Search Results and click **View**

Search using the options below:

**Topics**  
(age, income, year, dataset, ...)

**Geographies**  
(states, counties, places, ...)

**Race and Ethnic Groups**  
(race, ancestry, tribe)

**Industry Codes**  
(NAICS industry, ...)

**EEO Occupation Codes**  
(executives, analysts, ...)

# AFF Geographies - Name Tab

United States Census Bureau

AMERICAN FactFinder

MAIN COMMUNITY FACTS GUIDED SEARCH **ADVANCED SEARCH** DOWNLOAD CENTER

**Search** - Use the options on the left (topics, geographies, ...) to narrow your search results

Your Selections  
"Your Selections" is empty  
load search | save search

To search for tables and other files in American FactFinder:  
Enter search terms and an optional geography and click GO

Select Geographies

List Name Address Map

Enter a geography name or use the Geography Filter Options below:

Your Geography Filters  
Search: El Paso County, Texas  
clear all filters

Select geographies to add to Your Selections  
Select from:  
 most requested geographic types  all geographic types  individual blocks

Geography Results: 1-25 of 10,298

Selected: Add Check All Clear All Reset Sort

Geography Name	Geography Type	About
<input checked="" type="checkbox"/> El Paso County, Texas	County	<a href="#">i</a>
<input type="checkbox"/> All Places fully within/partially within El Paso County, Texas	Place within State	
<input type="checkbox"/> All Estimates Universe Places fully within/partially within El Paso County, Texas	Estimates Universe Place	
<input type="checkbox"/> All Economic Places fully within/partially within El Paso County, Texas	Economic Place	
<input type="checkbox"/> Balance of El Paso County, Texas	Economic Place	<a href="#">i</a>
<input type="checkbox"/> All County Subdivisions within El Paso County, Texas	County Subdivision	
<input type="checkbox"/> El Paso CCD, El Paso County, Texas	County Subdivision	<a href="#">i</a>
<input type="checkbox"/> El Paso East CCD, El Paso County, Texas	County Subdivision	<a href="#">i</a>
<input type="checkbox"/> El Paso North Central CCD, El Paso County, Texas	County Subdivision	<a href="#">i</a>
<input type="checkbox"/> El Paso Northwest CCD, El Paso County, Texas	County Subdivision	<a href="#">i</a>

Geography Filter Options

Geographic Type

- County (161)
- School District (558)
- Congressional District (2)
- State Legislative District (7)
- City or Town (743)
- Economic Place (2)
- Township/Census County Division (358)
- Census Tract (3,427)
- Block Group (4,302)
- Block (184)
- Voting District (519)
- ZIP Code/ZCTA (2)
- American Indian Area/Alaska Native Area/Hawaiian Home Land (32)
- Other Statistical Area (4)

# Selecting a Topic

United States Census Bureau

AMERICAN FactFinder

MAIN COMMUNITY FACTS GUIDED SEARCH **ADVANCED SEARCH** DOWNLOAD CENTER

Search - Use the options on the left (topics, geographies, ...) to narrow your search results

Your Selections

Search using...  
County  
El Paso County, Texas

clear all selections and start a new search

load search | save search

Search using the options below:

Topics  
(age, income, year, dataset, ...)

Geographies  
(states, counties, places, ...)

Race and Ethnic Groups  
(race, ancestry, tribe)

Industry Codes  
(NAICS industry, ...)

EEO Occupation Codes  
(executives, analysts, ...)

Select Topics

Select Topics to add to "Your Selections"

- People
  - Basic Count/Estimate
  - Age & Sex
  - Age Group
  - Disability
  - Education
  - Employment
    - Parents (33)
    - Class of Worker (517)**
    - Commuting (Journey to Work) (2,751)
    - Employment (Labor Force) Status (3,049)
    - Industry (537)
    - Occupation (967)
    - Part/Full-Time Work Status (634)
    - Place of Work (1,495)
    - Work Disability Status (160)
  - Income & Earnings
  - Insurance Coverage
  - Language

Note: The Race & Ethnicity topic is available under the Race and Ethnic Groups button on the left.

Include archived products in your search

S0504 SELECTED CHARACTERISTICS OF THE FOREIGN-BORN POPULATION BY REGION OF BIRTH: AFRICA, NORTHERN AMERICA, AND OCEANIA

Dataset	About
2015 Population Estimates	<a href="#">i</a>
2015 Population Estimates	<a href="#">i</a>
2014 ACS 5-year estimates	<a href="#">i</a>
2014 ACS 1-year estimates	<a href="#">i</a>
2014 ACS 5-year estimates	<a href="#">i</a>
2014 ACS 1-year estimates	<a href="#">i</a>
2014 ACS 5-year estimates	<a href="#">i</a>
2014 ACS 1-year estimates	<a href="#">i</a>
2014 ACS 5-year estimates	<a href="#">i</a>
2014 ACS 1-year estimates	<a href="#">i</a>
2014 ACS 5-year estimates	<a href="#">i</a>
2014 ACS 1-year estimates	<a href="#">i</a>
2014 ACS 5-year estimates	<a href="#">i</a>
2014 ACS 1-year estimates	<a href="#">i</a>
2014 ACS 5-year estimates	<a href="#">i</a>
2014 ACS 1-year estimates	<a href="#">i</a>
2014 ACS 5-year estimates	<a href="#">i</a>
2014 ACS 1-year estimates	<a href="#">i</a>
2014 ACS 5-year estimates	<a href="#">i</a>
2014 ACS 1-year estimates	<a href="#">i</a>

# Selecting a Table

**United States Census Bureau** AMERICAN FactFinder

MAIN COMMUNITY FACTS GUIDED SEARCH **ADVANCED SEARCH** DOWNLOAD CENTER

**Search - Use the options on the left (topics, geographies, ...) to narrow your search results**

**Your Selections**

Search using...  
People: Employment:  
Commuting (Journey to Work) ✕  
County  
El Paso County, Texas ✕  
clear all selections and start a new search  
load search | save search

Search using the options below:

- Topics (age, income, year, dataset, ...)
- Geographies (states, counties, places, ...)
- Race and Ethnic Groups (race, ancestry, tribe)
- Industry Codes (NAICS industry, ...)
- EEO Occupation Codes (executives, analysts, ...)

Search Results: 1-25 of 2,751 tables and other products match "Your Selections"

Refine your search results:  topic or table name  state, county or place (optional)  ?

topics  race/ancestry  industries  occupations

Selected:      ?

★ - Suggested search results for **Commuting (Journey to Work)** Show results from: **All av**

ID	Table, File or Document Title	Dataset	About
<input type="checkbox"/> S0801	★ COMMUTING CHARACTERISTICS BY SEX	2014 ACS 5-year estimates	<a href="#">?</a>
<input type="checkbox"/> S0802	★ MEANS OF TRANSPORTATION TO WORK BY SELECTED CHARACTERISTICS	2014 ACS 5-year estimates	<a href="#">?</a>
<input type="checkbox"/> S0804	★ MEANS OF TRANSPORTATION TO WORK BY SELECTED CHARACTERISTICS FOR WORKPLACE GEOGRAPHY	2014 ACS 5-year estimates	<a href="#">?</a>
<input type="checkbox"/> B08124	★ MEANS OF TRANSPORTATION TO WORK BY OCCUPATION	2014 ACS 5-year estimates	<a href="#">?</a>
<input type="checkbox"/> B08101	★ MEANS OF TRANSPORTATION TO WORK BY AGE	2014 ACS 5-year estimates	<a href="#">?</a>
<input type="checkbox"/> S0801	COMMUTING CHARACTERISTICS BY SEX	2014 ACS 1-year estimates	<a href="#">?</a>
<input type="checkbox"/> S0802	MEANS OF TRANSPORTATION TO WORK BY SELECTED CHARACTERISTICS	2014 ACS 1-year estimates	<a href="#">?</a>
<input type="checkbox"/> S0804	MEANS OF TRANSPORTATION TO WORK BY SELECTED CHARACTERISTICS FOR WORKPLACE GEOGRAPHY	2014 ACS 1-year estimates	<a href="#">?</a>
<input type="checkbox"/> B08006	SEX OF WORKERS BY MEANS OF TRANSPORTATION TO WORK	2014 ACS 5-year estimates	<a href="#">?</a>
<input type="checkbox"/> B08006	SEX OF WORKERS BY MEANS OF TRANSPORTATION TO WORK	2014 ACS 1-year estimates	<a href="#">?</a>
<input type="checkbox"/> B08011	SEX OF WORKERS BY TIME LEAVING HOME TO GO TO WORK	2014 ACS 5-year estimates	<a href="#">?</a>
<input type="checkbox"/> B08011	SEX OF WORKERS BY TIME LEAVING HOME TO GO TO WORK	2014 ACS 1-year estimates	<a href="#">?</a>
<input type="checkbox"/> B08012	SEX OF WORKERS BY TRAVEL TIME TO WORK	2014 ACS 5-year estimates	<a href="#">?</a>
<input type="checkbox"/> B08012	SEX OF WORKERS BY TRAVEL TIME TO WORK	2014 ACS 1-year estimates	<a href="#">?</a>
<input type="checkbox"/> B08013	AGGREGATE TRAVEL TIME TO WORK (IN MINUTES) OF WORKERS BY SEX	2014 ACS 5-year estimates	<a href="#">?</a>
<input type="checkbox"/> B08013	AGGREGATE TRAVEL TIME TO WORK (IN MINUTES) OF WORKERS BY SEX	2014 ACS 1-year estimates	<a href="#">?</a>

# Table S0802



AMERICAN  
FactFinder



- MAIN
- COMMUNITY FACTS
- GUIDED SEARCH
- ADVANCED SEARCH
- DOWNLOAD CENTER

Advanced Search - Search all data in American FactFinder

- 1 Advanced Search
- 2 Table Viewer

Result 1 of 1

S0802 MEANS OF TRANSPORTATION TO WORK BY SELECTED CHARACTERISTICS  
2010-2014 American Community Survey 5-Year Estimates

Table View

- Modify Table
- Add/Remove Geographies
- Bookmark/Save
- Print
- Download
- Create a Map

View Geogr

Although the American Community Survey (ACS) produces population, demographic and housing unit estimates, it is the Census Bureau's Population Estimates Program that produces and disseminates the official estimates of the population for the nation, states, counties, cities and towns and counties.

Versions of this table are available for the following years:

- 2014
- 2013
- 2012
- 2011
- 2010
- 2009

Subject	El Paso County, Texas							
	Total		Car, truck, or van -- drove alone		Car, truck, or van -- carpooled		Public transportation (excluding taxicab)	
	Estimate	Margin of Error	Estimate	Margin of Error	Estimate	Margin of Error	Estimate	Margin of Error
Workers 16 years and over	330,878	+/-2,698	262,330	+/-2,458	37,261	+/-1,688	5,553	+/-577
AGE								
16 to 19 years	3.4%	+/-0.2	2.7%	+/-0.2	5.7%	+/-1.0	6.0%	+/-2.2
20 to 24 years	12.0%	+/-0.3	11.2%	+/-0.4	13.7%	+/-1.6	16.1%	+/-4.4
25 to 44 years	47.1%	+/-0.4	48.3%	+/-0.6	46.3%	+/-2.0	34.6%	+/-4.7
45 to 54 years	21.7%	+/-0.3	22.1%	+/-0.5	20.5%	+/-1.6	21.1%	+/-3.6
55 to 59 years	7.8%	+/-0.3	7.8%	+/-0.3	7.4%	+/-0.9	10.9%	+/-3.3
60 years and over	8.0%	+/-0.4	8.0%	+/-0.4	6.3%	+/-0.9	11.3%	+/-2.5
Median age (years)	39.6	+/-0.3	39.8	+/-0.3	38.0	+/-1.1	40.2	+/-2.5

# Selecting a Topic

**United States™ Census Bureau**

AMERICAN FactFinder

MAIN COMMUNITY FACTS GUIDED SEARCH **ADVANCED SEARCH** DOWNLOAD CENTER

**Search** - Use the options on the left (topics, geographies, ...) to narrow your search results

**Your Selections**

Search using...  
County  
El Paso County, Texas

clear all selections and start a new search

load search | save search

Search using the options below.

Topics (age, income, year, dataset, ...)

Geographies (states, counties, places, ...)

Race and Ethnic Groups (race, ancestry, tribe)

Industry Codes (NAICS industry, ...)

EEO Occupation Codes (executives, analysts, ...)

**Select Topics**

Select Topics to add to 'Your Selections'

- People
  - Basic Count/Estimate
  - Age & Sex
  - Age Group
  - Disability
  - Education
  - Employment
  - Income & Earnings**
    - Income/Earnings (Households) (4,284)
    - Income/Earnings (Individuals) (2,372)
  - Insurance Coverage
  - Language
  - Marital & Fertility Status
  - Origins
  - Population Change
  - Poverty
  - Relationship
  - Veterans
- Housing

Note: The Race & Ethnicity topic is available under the Race and Ethnic Groups button on the left.

Include archived products in your search

Search Results: 1-25 of 31,235 tables and other products match 'Your Selections'

Search All | Reset Sort

Show results from: All available years



Dataset	About
2015 Population Estimates	<a href="#">?</a>
2015 Population Estimates	<a href="#">?</a>
2014 ACS 5-year estimates	<a href="#">?</a>
2014 ACS 1-year estimates	<a href="#">?</a>
2014 ACS 5-year estimates	<a href="#">?</a>
2014 ACS 1-year estimates	<a href="#">?</a>
2014 ACS 5-year estimates	<a href="#">?</a>
2014 ACS 1-year estimates	<a href="#">?</a>
2014 ACS 5-year estimates	<a href="#">?</a>
2014 ACS 1-year estimates	<a href="#">?</a>
2014 ACS 5-year estimates	<a href="#">?</a>
2014 ACS 1-year estimates	<a href="#">?</a>
2014 ACS 5-year estimates	<a href="#">?</a>
2014 ACS 1-year estimates	<a href="#">?</a>
2014 ACS 5-year estimates	<a href="#">?</a>
2014 ACS 1-year estimates	<a href="#">?</a>
2014 ACS 5-year estimates	<a href="#">?</a>
2014 ACS 1-year estimates	<a href="#">?</a>

# Selecting a Table

Search - Use the options on the left (topics, geographies, ...) to narrow your search results

## Your Selections

### Search using...

People:Income & Earnings:  
Income/Earnings (Individuals)   
County  
El Paso County, Texas 

clear all selections and  
start a new search

load search | save search

### Search using the options below:

#### Topics

(age, income, year, dataset, ...)

#### Geographies

(states, counties, places, ...)

#### Race and Ethnic Groups

(race, ancestry, tribe)

#### Industry Codes

(NAICS industry, ...)

#### EEO Occupation Codes

(executives, analysts, ...)

Search Results: 1-25 of 2,372 tables and other products match "Your Selections"

Refine your search results:      
 topics  race/ancestry  industries  occupations

Selected:  View  Download  Compare  Clear All  Reset Sort 

★ - Suggested search results for **Income/Earnings (Individuals)**

Show results from:

ID	Table, File or Document Title
<input type="checkbox"/> DP03	★ SELECTED ECONOMIC CHARACTERISTICS
<input type="checkbox"/> S1901	★ INCOME IN THE PAST 12 MONTHS (IN 2014 INFLATION-ADJUSTED DOLLARS)
<input type="checkbox"/> S2001	★ EARNINGS IN THE PAST 12 MONTHS (IN 2014 INFLATION-ADJUSTED DOLLARS)
<input type="checkbox"/> S2401	★ OCCUPATION BY SEX AND MEDIAN EARNINGS IN THE PAST 12 MONTHS (IN 2014 INFLATION-ADJUSTED DOLLARS) FOR THE CIVILIAN EMPLOYED POPULATION 16 YEARS AND OVER
<input type="checkbox"/> S1901	INCOME IN THE PAST 12 MONTHS (IN 2014 INFLATION-ADJUSTED DOLLARS)
<input type="checkbox"/> S1902	MEAN INCOME IN THE PAST 12 MONTHS (IN 2014 INFLATION-ADJUSTED DOLLARS)
<input type="checkbox"/> S1902	MEAN INCOME IN THE PAST 12 MONTHS (IN 2014 INFLATION-ADJUSTED DOLLARS)
<input type="checkbox"/> S1903	MEDIAN INCOME IN THE PAST 12 MONTHS (IN 2014 INFLATION-ADJUSTED DOLLARS)
<input type="checkbox"/> S1903	MEDIAN INCOME IN THE PAST 12 MONTHS (IN 2014 INFLATION-ADJUSTED DOLLARS)
<input type="checkbox"/> S2001	EARNINGS IN THE PAST 12 MONTHS (IN 2014 INFLATION-ADJUSTED DOLLARS)
<input type="checkbox"/> S2303	WORK STATUS IN THE PAST 12 MONTHS

# Table S1901



AMERICAN  
FactFinder

- MAIN
- COMMUNITY FACTS
- GUIDED SEARCH
- ADVANCED SEARCH
- DOWNLOAD CENTER

Advanced Search - Search all data in American FactFinder

- 1 Advanced Search
- 2 Table Viewer

S1901 INCOME IN THE PAST 12 MONTHS (IN 2014 INFLATION-ADJUSTED DOLLARS) 2010-2014 American Community Survey 5-Year Estimates

Table View

- Actions: Modify Table
- Add/Remove Geographies
- Bookmark/Save
- Print
- Download
- Create a Map

Although the American Community Survey (ACS) produces population, demographic and housing unit estimates, it is the Census Bureau's Population Estimates Program that produces and disseminates the and counties.

Versions of this table are available for the following years:

- 2014
- 2013
- 2012
- 2011
- 2010
- 2009

Subject	El Paso County, Texas							
	Households		Families		Married-couple families		Nonfamily households	
	Estimate	Margin of Error	Estimate	Margin of Error	Estimate	Margin of Error	Estimate	Margin of Error
Total	257,600	+/-1,158	194,230	+/-1,788	128,632	+/-1,943	63,370	+/-1,522
Less than \$10,000	9.8%	+/-0.4	6.8%	+/-0.5	2.6%	+/-0.4	21.3%	+/-1.1
\$10,000 to \$14,999	7.2%	+/-0.3	5.6%	+/-0.4	4.1%	+/-0.4	12.3%	+/-0.9
\$15,000 to \$24,999	13.9%	+/-0.5	13.4%	+/-0.5	9.7%	+/-0.6	16.2%	+/-1.2
\$25,000 to \$34,999	12.5%	+/-0.6	12.9%	+/-0.6	11.7%	+/-0.7	11.6%	+/-1.0
\$35,000 to \$49,999	15.7%	+/-0.5	16.7%	+/-0.7	16.5%	+/-0.8	12.6%	+/-1.0
\$50,000 to \$74,999	17.3%	+/-0.5	18.3%	+/-0.6	20.6%	+/-0.8	13.4%	+/-1.0
\$75,000 to \$99,999	9.6%	+/-0.5	10.5%	+/-0.6	12.9%	+/-0.8	5.8%	+/-0.8
\$100,000 to \$149,999	8.9%	+/-0.4	10.2%	+/-0.4	13.8%	+/-0.6	4.1%	+/-0.6
\$150,000 to \$199,999	2.9%	+/-0.2	3.2%	+/-0.3	4.7%	+/-0.4	1.3%	+/-0.4
\$200,000 or more	2.2%	+/-0.2	2.4%	+/-0.2	3.4%	+/-0.3	1.4%	+/-0.4

# Data Product Types

## Profiles

- Data Profiles (DP)
- Narrative Profiles (NP)
- Comparison Profiles (CP)
- Selected Population Profiles (S0201)

## Tables

- Detailed Tables (B or C)
- Subject Tables (S)
- Ranking Tables (R)
- Geographic Comparison Tables (GCT)

# Table Numbering

B 06004A PR

- B=Data Product Type (Base Table)
- 06=Subject (Place of Birth)  
[census.gov/programs-surveys/acs/guidance/comparing-acs-data/2014.html](https://www.census.gov/programs-surveys/acs/guidance/comparing-acs-data/2014.html)
- 004=Sequential Number
- A=Race/Hispanic Origin (White Alone)
- PR=For Puerto Rico Geographies Only

# Subject Categories

- 01: Age and Sex
- 02: Race
- 03: Hispanic Origin
- 04: Ancestry
- 05: Citizenship
- 06: Place of Birth
- 07: Residence 1 year ago
- 08: Commuting
- 09: Children
- 10: Grandparent
- 11: Household Type
- 12: Marital Status
- 13: Fertility
- 14: School Enrollment
- 15: Educational Attainment
- 16: Language Spoken

# Subject Categories

- 17: Poverty
- 18: Disability
- 19: Income
- 20: Earnings
- 21: Veterans/Military Service
- 22: Food Stamps
- 23: Employment Status
- 24: Industry and Occupation
- 25: Housing
- 26: Group Quarters
- 27: Health Insurance
- 28: Computer/Internet Use
- 98: Quality Measures
- 99: Imputation/Allocation

# Option 2-AFF Download Center

The screenshot shows the American FactFinder website interface. At the top left, it says "U.S. Department of Commerce" and "United States Census Bureau". The main header features the "AMERICAN FactFinder" logo with a magnifying glass icon over a map of the United States. Navigation links include "Feedback", "FAQs", "Glossary", and "Help". A dark blue navigation bar contains the following options: "MAIN", "COMMUNITY FACTS", "GUIDED SEARCH", "ADVANCED SEARCH", and "DOWNLOAD CENTER" (which is circled in red). Language options for "English" and "Español" are also present. On the left side, there is a "Community Facts" section with a dropdown arrow, a description, and a search input field with a "GO" button. Below this are links for "Guided Search", "Advanced Search", and "Download Center". The right side of the page features a large photograph of a smiling young woman in a classroom setting.

[factfinder.census.gov](http://factfinder.census.gov)

# 1. Start

U.S. Department of Commerce

United States<sup>™</sup>  
**Census**  
Bureau

AMERICAN  
**FactFinder**

MAIN COMMUNITY FACTS GUIDED SEARCH ADVANCED SEARCH **DOWNLOAD CENTER**

### Download Center - A step-by-step guide to downloading data

**1** Start **2** Dataset **3** Geographies **4** Search Results

**Choose from one of the following and click **Next**.**

I know the **dataset** or **table(s)** that I want to download.

I want to find **prepackaged data** that I can download.

*The Download Center is designed for experienced users, providing quick access to downloadable data for predefined groups of geographies and prepackaged files.*  
[tell me more »](#)

PREVIOUS **NEXT** CANCEL

# 2. Dataset

United States  
**Census**  
Bureau

AMERICAN  
**FactFinder**

MAIN COMMUNITY FACTS GUIDED SEARCH ADVANCED SEARCH **DOWNLOAD CENTER**

### Download Center - A step-by-step guide to downloading data

1 Start 2 **Dataset** 3 Geographies 4 Search Results

Select the program and dataset you're interested in. Click **Next**.

Select a program:  
American Community Survey

Select a dataset and click **Add to Your Selections**:

- 2014 ACS 5-year estimates
- 2014 ACS 1-year estimates
- 2013 ACS 5-year estimates
- 2013 ACS 3-year estimates
- 2013 ACS 1-year estimates
- 2012 ACS 5-year estimates
- 2012 ACS 3-year estimates
- 2012 ACS 1-year estimates
- 2011 ACS 5-year estimates
- 2011 ACS 3-year estimates

**ADD TO YOUR SELECTIONS**

**Your Selections**  
'Your Selections' is empty

PREVIOUS **NEXT** CANCEL

# 3. Geographies

**United States Census Bureau** AMERICAN FactFinder

MAIN COMMUNITY FACTS GUIDED SEARCH ADVANCED SEARCH **DOWNLOAD CENTER**

**Download Center** - A step-by-step guide to downloading data

1 Start 2 Dataset **3 Geographies** 4 Search Results

Select geographies to add to Your Selections. Click **Next**.

The download center allows you to select from groups of geographies, such as all counties in a state. To select from all available geographies, use [Advanced Search](#).

Select a geographic type:  
..... County - 050

Select a state:  
Texas

Select one or more geographic areas and click **Add to Your Selections**:  
All Counties within Texas

**ADD TO YOUR SELECTIONS**

**Your Selections**

Search using...  
Dataset:  
2014 ACS 5-year estimates

Tables matching your selections: **2,282**

PREVIOUS **NEXT** CANCEL

# 4. Search Results

The screenshot shows the 'Download Center' interface of the American FactFinder website. The navigation bar includes 'MAIN', 'COMMUNITY FACTS', 'GUIDED SEARCH', 'ADVANCED SEARCH', and 'DOWNLOAD CENTER'. The current page is titled 'Download Center - A step-by-step guide to downloading data' and shows a progress indicator with four steps: 1 Start, 2 Dataset, 3 Geographies, and 4 Search Results. The main content area is titled 'Select table(s) to download:' and displays search results for '1-25 of 1,014 tables and other products match "Your Selections"'. A search bar is present with the text 'Refine your search results:'. Below the search bar, there are controls for '1 Selected', 'Download', 'Check All', 'Clear All', and 'Reset Sort'. A table lists the search results with columns for 'Table, File or Document Title', 'ID', and 'About'. The table contains 15 rows, with the last row, 'COMMUTING CHARACTERISTICS BY SEX' (ID S0801), selected. To the right of the table, there is a 'Your Selections' panel showing 'Search using...' with 'Dataset: 2014 ACS 5-year estimates' and 'County: All Counties within Texas'. Below this panel are 'PREVIOUS', 'NEXT', and 'CANCEL' buttons, with the 'NEXT' button circled in red. The 'COMMUTING CHARACTERISTICS BY SEX' row in the table is also circled in red.

United States™  
Census Bureau

AMERICAN  
FactFinder

Feedback FAQs Glossary Help

MAIN COMMUNITY FACTS GUIDED SEARCH ADVANCED SEARCH DOWNLOAD CENTER

Download Center - A step-by-step guide to downloading data *Dataset and Table - download center*

1 Start 2 Dataset 3 Geographies 4 Search Results

Select table(s) to download:

Search Results: 1-25 of 1,014 tables and other products match "Your Selections" per page: 25

topic or table name  
Refine your search results: GO

1 Selected: Download Check All Clear All Reset Sort

Table, File or Document Title	ID	About
<input type="checkbox"/> AGE AND SEX	S0101	<a href="#">?</a>
<input type="checkbox"/> POPULATION 60 YEARS AND OVER IN THE UNITED STATES	S0102	<a href="#">?</a>
<input type="checkbox"/> POPULATION 65 YEARS AND OVER IN THE UNITED STATES	S0103	<a href="#">?</a>
<input type="checkbox"/> SELECTED CHARACTERISTICS OF THE NATIVE AND FOREIGN-BORN POPULATIONS	S0501	<a href="#">?</a>
<input type="checkbox"/> SELECTED CHARACTERISTICS OF THE FOREIGN-BORN POPULATION BY PERIOD OF ENTRY INTO THE UNITED STATES	S0502	<a href="#">?</a>
<input type="checkbox"/> SELECTED CHARACTERISTICS OF THE FOREIGN-BORN POPULATION BY REGION OF BIRTH: EUROPE	S0503	<a href="#">?</a>
<input type="checkbox"/> SELECTED CHARACTERISTICS OF THE FOREIGN-BORN POPULATION BY REGION OF BIRTH: AFRICA, NORTHERN AMERICA, AND OCEANIA	S0504	<a href="#">?</a>
<input type="checkbox"/> SELECTED CHARACTERISTICS OF THE FOREIGN-BORN POPULATION BY REGION OF BIRTH: ASIA	S0505	<a href="#">?</a>
<input type="checkbox"/> SELECTED CHARACTERISTICS OF THE FOREIGN-BORN POPULATION BY REGION OF BIRTH: LATIN AMERICA	S0506	<a href="#">?</a>
<input type="checkbox"/> SELECTED CHARACTERISTICS OF THE TOTAL AND NATIVE POPULATIONS IN THE UNITED STATES	S0601	<a href="#">?</a>
<input type="checkbox"/> GEOGRAPHIC MOBILITY BY SELECTED CHARACTERISTICS IN THE UNITED STATES	S0701	<a href="#">?</a>
<input checked="" type="checkbox"/> COMMUTING CHARACTERISTICS BY SEX	S0801	<a href="#">?</a>

Your Selections

Search using...

Dataset: 2014 ACS 5-year estimates

County: All Counties within Texas

Tables matching your selections: 1,014

PREVIOUS NEXT CANCEL

# Table S0801

	A	B	C	D	E	F	G
1	GEO.id	GEO.id2	GEO.display-label	HC01_EST_VC01	HC01_MOE_VC01	HC02_EST_VC01	HC02_MOE_VC01
2	Id	Id2	Geography	Total; Estimate; Workers 16 years and over	Total; Margin of Error; Workers 16 years and over	Male; Estimate; Workers 16 years and over	Male; Margin of Error; Workers 16 years and over
3	0500000US48001	48001	Anderson County, Texas	19853	762	11344	640
4	0500000US48003	48003	Andrews County, Texas	7493	306	4361	173
5	0500000US48005	48005	Angelina County, Texas	34362	799	17993	639
6	0500000US48007	48007	Aransas County, Texas	8937	460	4985	330
7	0500000US48009	48009	Archer County, Texas	4152	150	2294	92
8	0500000US48011	48011	Armstrong County, Texas	931	95	517	57
9	0500000US48013	48013	Atascosa County, Texas	18905	621	10726	446
10	0500000US48015	48015	Austin County, Texas	13105	446	7383	281
11	0500000US48017	48017	Bailey County, Texas	3246	299	1911	209
12	0500000US48019	48019	Bandera County, Texas	8615	480	4648	320
13	0500000US48021	48021	Bastrop County, Texas	31482	1102	17340	813
14	0500000US48023	48023	Baylor County, Texas	1394	136	862	111
15	0500000US48025	48025	Bee County, Texas	9999	655	5289	582
16	0500000US48027	48027	Bell County, Texas	144367	1965	81369	1219
17	0500000US48029	48029	Bexar County, Texas	809402	4181	436447	2785
18	0500000US48031	48031	Blanco County, Texas	4687	351	2416	286
19	0500000US48033	48033	Borden County, Texas	286	50	163	36
20	0500000US48035	48035	Bosque County, Texas	6902	293	3775	194
21	0500000US48037	48037	Bowie County, Texas	36134	991	18577	653
22	0500000US48039	48039	Brazoria County, Texas	148432	1869	80610	1315
23	0500000US48041	48041	Brazos County, Texas	93926	1654	50692	1263
24	0500000US48043	48043	Brewster County, Texas	4455	242	2538	174
25	0500000US48045	48045	Briscoe County, Texas	697	77	415	56
26	0500000US48047	48047	Brooks County, Texas	2288	409	1142	288
27	0500000US48049	48049	Brown County, Texas	14955	582	7986	438
28	0500000US48051	48051	Burleson County, Texas	6698	373	3640	248
29	0500000US48053	48053	Burnet County, Texas	18315	832	9986	579
30	0500000US48055	48055	Caldwell County, Texas	15752	650	8757	410
31	0500000US48057	48057	Calhoun County, Texas	8961	474	5213	326
32	0500000US48059	48059	Callahan County, Texas	5223	296	2898	199
33	0500000US48061	48061	Cameron County, Texas	142950	1838	75469	1299
34	0500000US48063	48063	Camp County, Texas	4640	336	2450	221

# Complete Instructions

## How to Access American Community Survey Estimates Using the American FactFinder Download Center

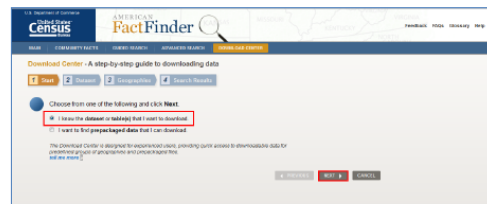
The American FactFinder (AFF) Download Center provides quick access to American Community Survey (ACS) data for predefined groups of geographies (i.e., all block groups within a state) and prepackaged files (i.e., 2013 ACS 1-year estimates). These instructions show you how to access block group estimates from the 2009-2013 ACS 5-year data release, and they can also be used for other geography levels or datasets.

Please note that for earlier years, block groups are available only in the ACS 5-year Summary File. Learn more about the ACS Summary File at [http://www.census.gov/acs/www/data\\_documentation/summary\\_file/](http://www.census.gov/acs/www/data_documentation/summary_file/).

1. Access American FactFinder at <http://factfinder.census.gov>. Then click on "Download Center" from the blue toolbar.



2. Use the default selection "I know the dataset or table(s) that I want to download." Then click "Next."



1

[census.gov/programs-surveys/acs/technical-documentation/summary-file-documentation.html](http://census.gov/programs-surveys/acs/technical-documentation/summary-file-documentation.html)

# Outline

- American Community Survey (ACS) basics
- Accessing transportation data in American FactFinder
- **Stay in touch**
- Questions

# Source Us!

## U.S. Census Bureau's [YYYY-YYYY] American Community Survey [1/3/5]-year [estimates/statistics/data release]



### College Destinations: How We Rank Them

American Institute for Economic Research - Apr 7, 2014

Sources: U.S. Census Bureau; American Community Survey, 2011 American Community Survey 1-Year Estimates, Table B01003; using ...



### NMSU Valencia County Extension providing youth develo...

New Mexico State University NewsCenter - Apr 14, 2015

... Mexico and \$53,046 for the United States, according to the U.S. Census Bureau's 2009-2013 American Community Survey 5-Year Estimate.



### Census Estimates Show Progress Toward ACA Coverag...

Health Affairs (blog) - Sep 28, 2015

Source: U.S. Census Bureau, 2013 and 2014 American Community Survey 1-year estimates from Table S2701 in American Fact Finder.

# Continue the Conversation #ACsdata



Sign up for and manage alerts at  
<https://public.govdelivery.com/accounts/USCENSUS/subscriber/new>



[facebook.com/uscensusbureau](https://facebook.com/uscensusbureau)



[twitter.com/uscensusbureau](https://twitter.com/uscensusbureau)



More information on the American  
Community Survey:  
<http://www.census.gov/acs>



[youtube.com/user/uscensusbureau](https://youtube.com/user/uscensusbureau)



(800) 923-8282 or  
(301) 763-1405



[instagram.com/uscensusbureau](https://instagram.com/uscensusbureau)



[acso.users.support@census.gov](mailto:acso.users.support@census.gov)



[pinterest.com/uscensusbureau](https://pinterest.com/uscensusbureau)



# AMERICAN COMMUNITY SURVEY DATA USERS GROUP

- Purpose:
  - Improve understanding of the value and utility of ACS data.
  - Promote information sharing among data users about key ACS data issues and applications
- Membership is free and open to all interested ACS data users
- Webinars and special sessions at professional meetings planned
- Users group website and online community

<http://www.acsdatausers.org/>

# Need Local Stats?

- Assistance Near You!

Our regional data staff can help you access local statistics from the ACS or offer training to help build your skills. Contact us at the following address:

[clmso.ddb.questions@census.gov](mailto:clmso.ddb.questions@census.gov)



# Questions?