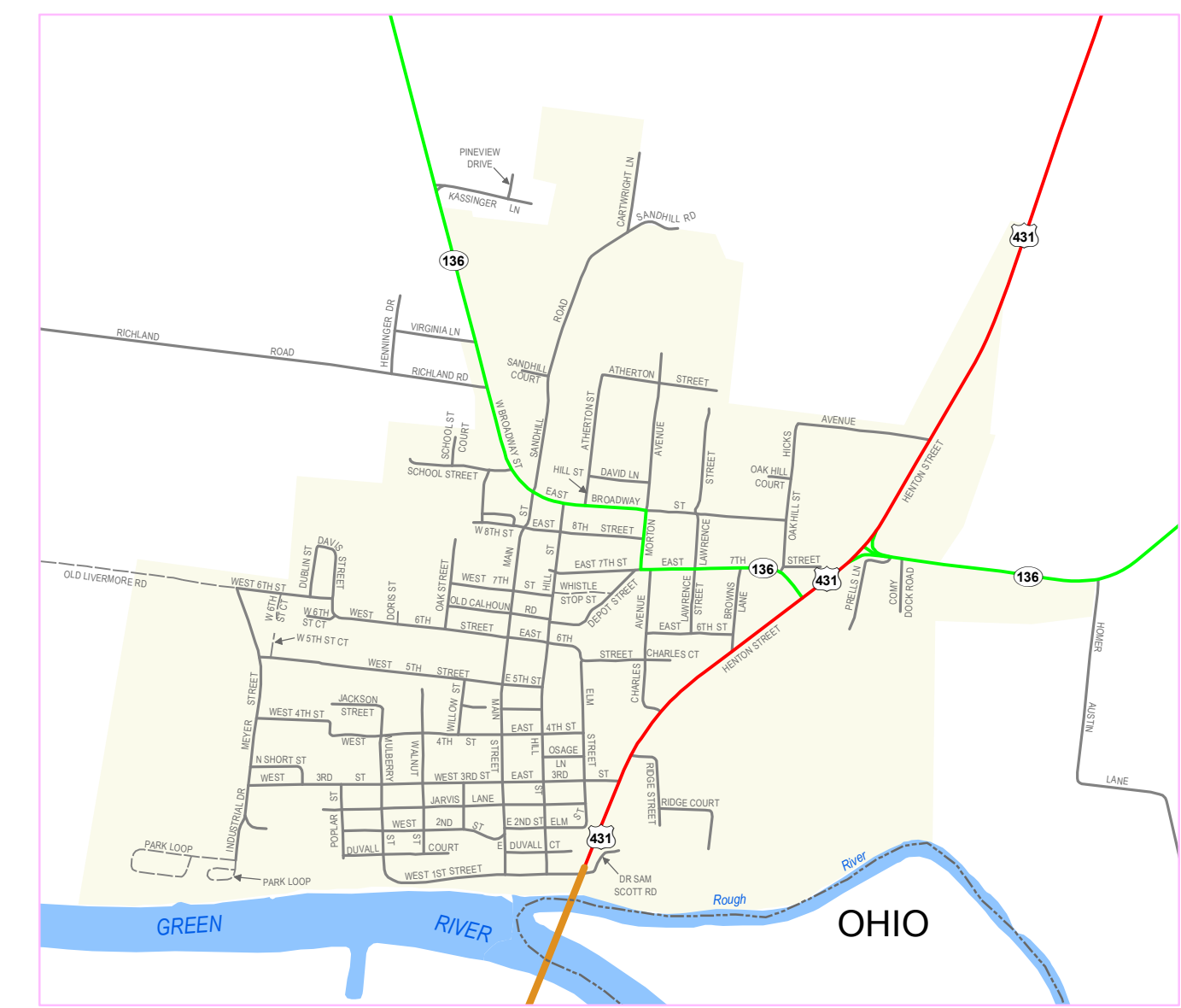
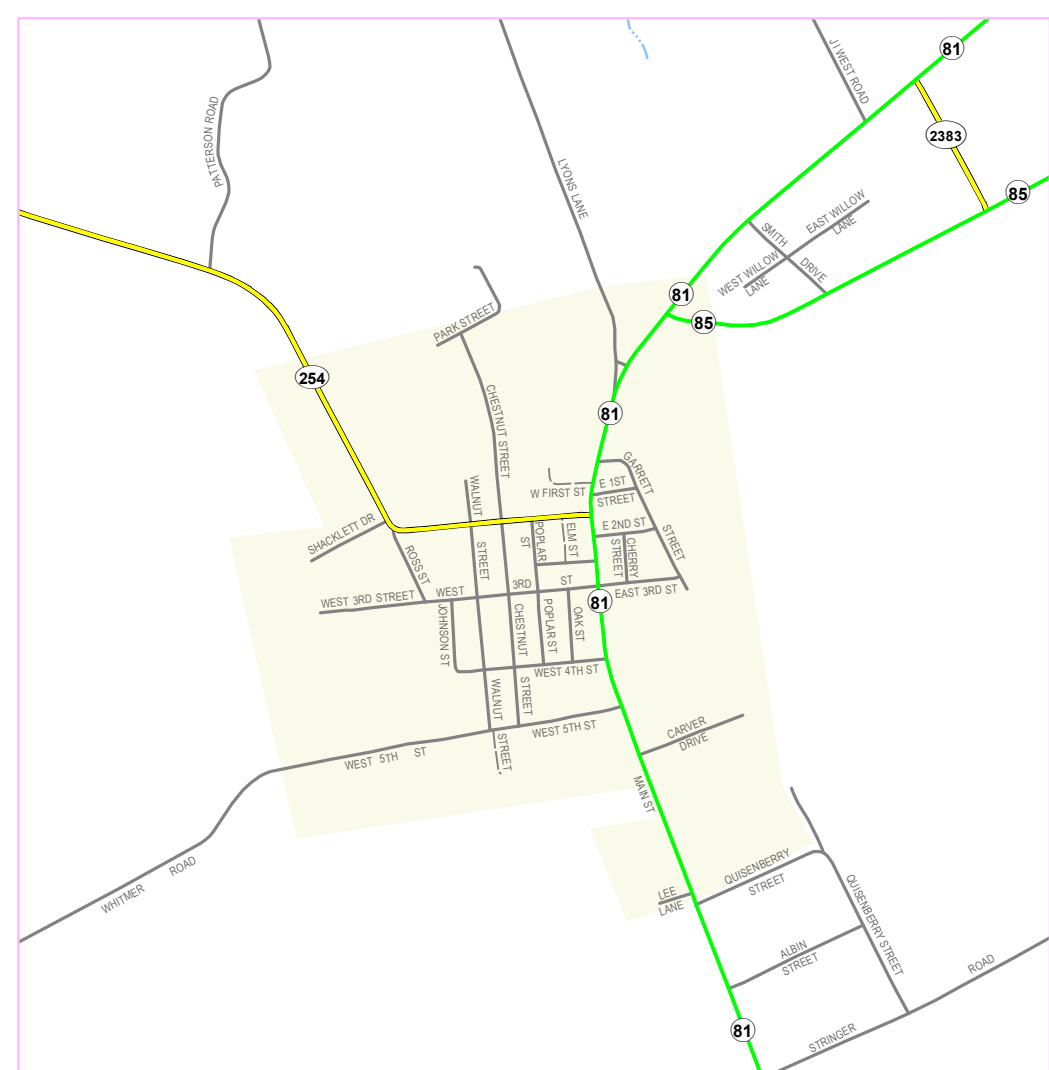


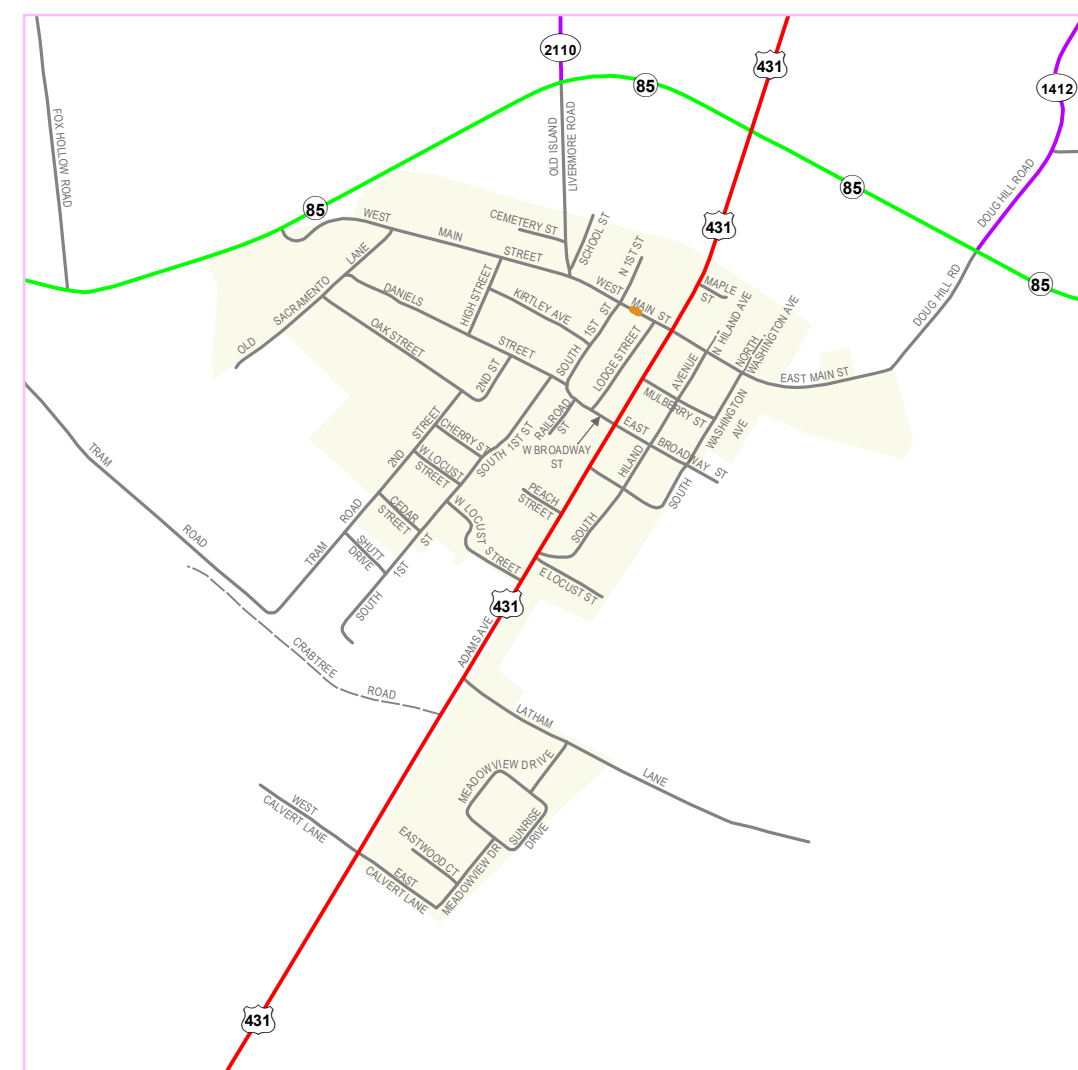
CALHOUN/RUMSEY




LIVERMORE



SACRAMENTO



ISLAND



- State Primary Road System**
- Interstate
 - Parkway
 - Other State Primary
 - State Secondary
 - Rural Secondary
 - Supplemental Road
 - Unimproved
 - Paved or Concrete
 - Bridge
 - Railroad
 - Stream
 - City/Town
 - Incorporated Area
 - Lake
 - State Park
 - National Park or Recreation Area
 - Defense Facility
 - Wildlife Area
 - Geological Area
 - State, National, or Private Forest

The Kentucky Transportation Cabinet does not warrant the information contained on this map is accurate or complete. The Kentucky Transportation Cabinet states that all attempts are made to insure the correctness of data through careful and diligent review of the best available information at a given time but disclaims any and all representations and/or warranties made with respect to this map by any contributing source as to its contents, whether expressed, implied, or statutory, including, but not limited to, warranties of title, merchantability, and fitness for a particular purpose. Incorporated area boundaries are based on XRS 81A.470 Rings recorded in the Kentucky Secretary of State's Office.



**State Primary Road System
MCLEAN COUNTY**

2 1 0 2 4 Miles

Last map revision: JULY 2015
Road centerlines collected using GPS technology
Kentucky State Plane Coordinate System (NAD83)
transportation.ky.gov/planning