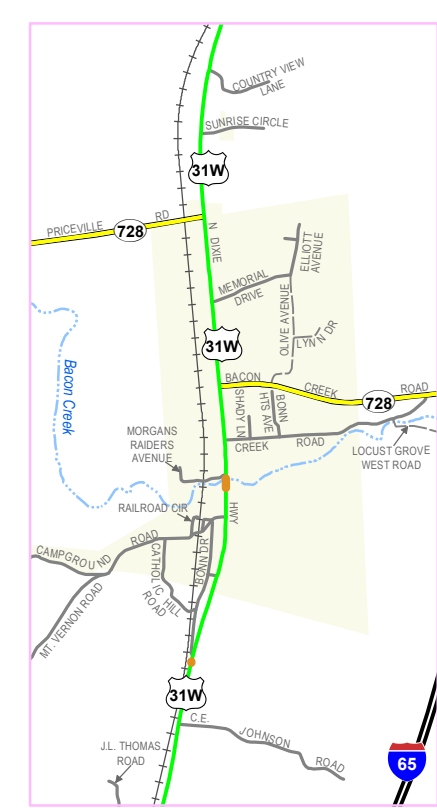
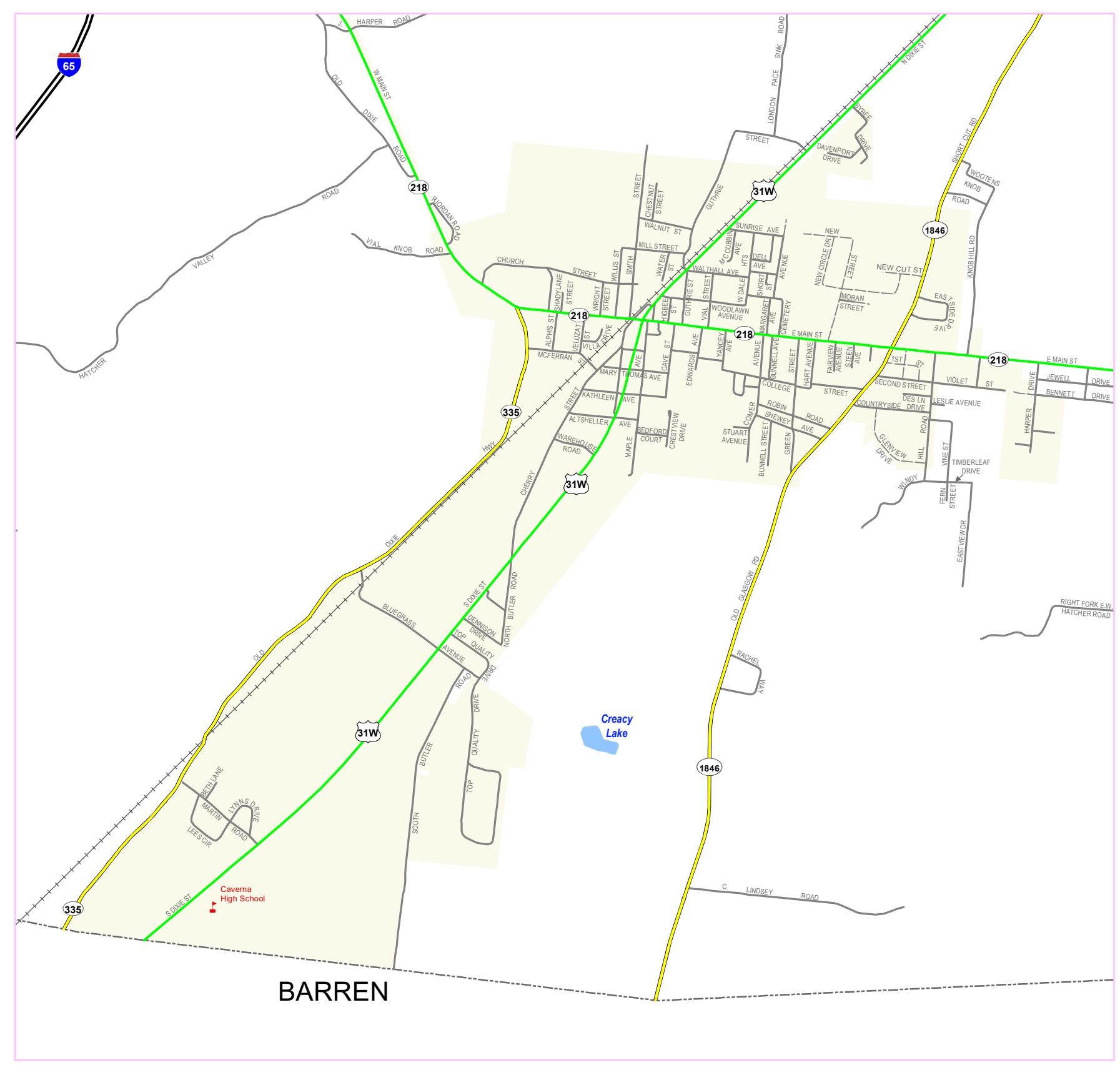
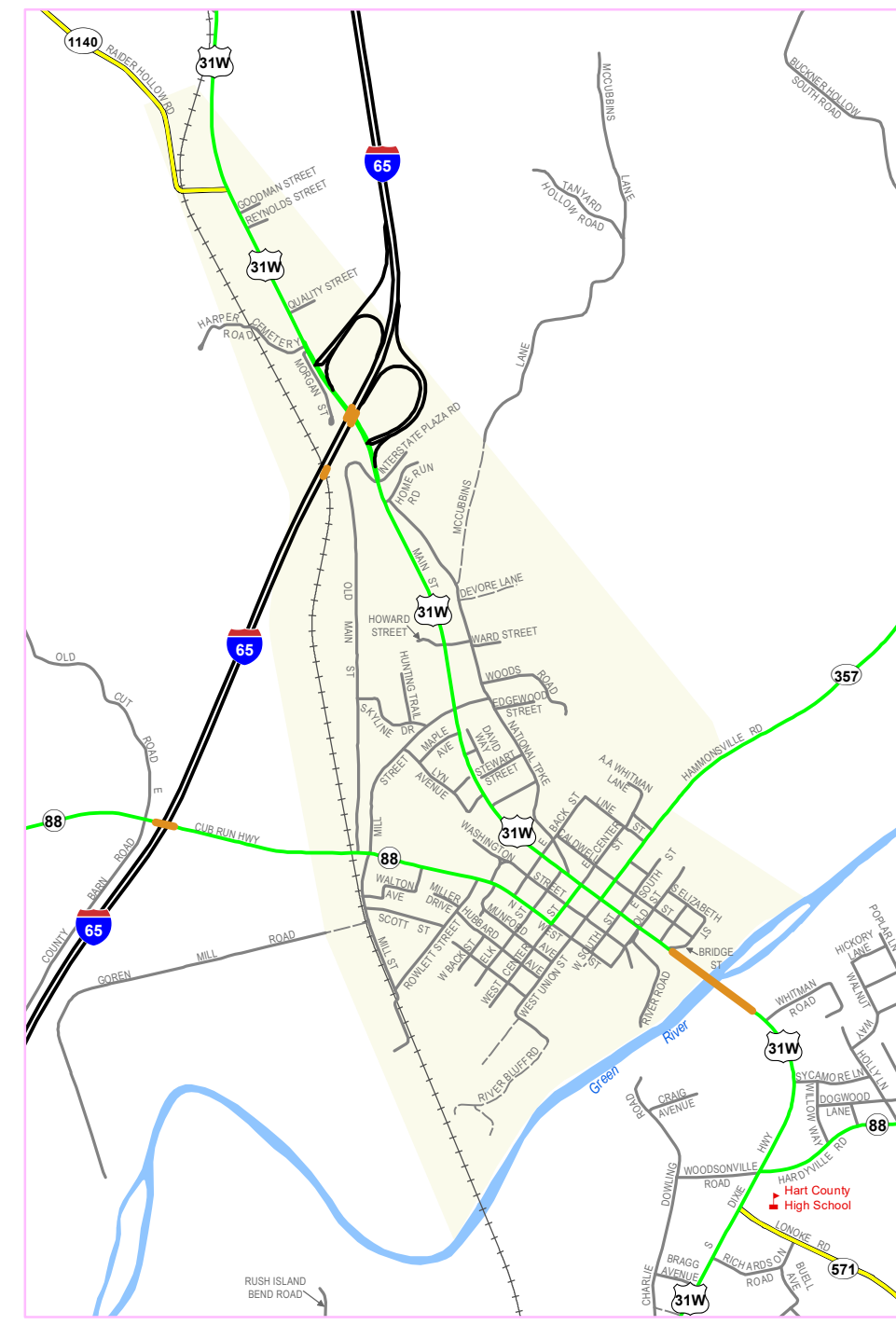


- State Primary Road System**
- Interstate
 - Parkway
 - Other State Primary
 - State Secondary
 - Rural Secondary
 - Supplemental Road
 - Unimproved
 - Paved or Concrete
 - Bridge
 - Railroad
 - Stream
 - City/Town
 - Airport
 - Incorporated Area
 - Lake
 - State Park
 - National Park or Recreation Area
 - Defense Facility
 - Wildlife Area
 - Geological Area
 - State, National, or Private Forest

The Kentucky Transportation Cabinet does not warrant that the information contained on this map is accurate or complete. The Kentucky Transportation Cabinet states that all attempts are made to ensure the correctness of road network portrayals and it is based on the best available information at a given time but disclaims any and all representations or warranties made with respect to this map by any contributing source as to its content, whether expressed, implied, or statutory, including, but not limited to, warranties of title, merchantability, and fitness for a particular purpose. Incorporated area boundaries are based on KGS 87A-470 filings recorded in the Kentucky Secretary of State's Office.



BONNIEVILLE



MUNFORDVILLE



TEAM KENTUCKY®

TRANSPORTATION CABINET

**State Primary Road System
HART COUNTY**

2 1 0 2 4 Miles

Last map revision: DECEMBER 2024
Road centerlines collected using GPS technology
Kentucky State Plane Coordinate System (NAD83)
transportation.ky.gov/planning