


NORTHWEST FAYETTE COUNTY

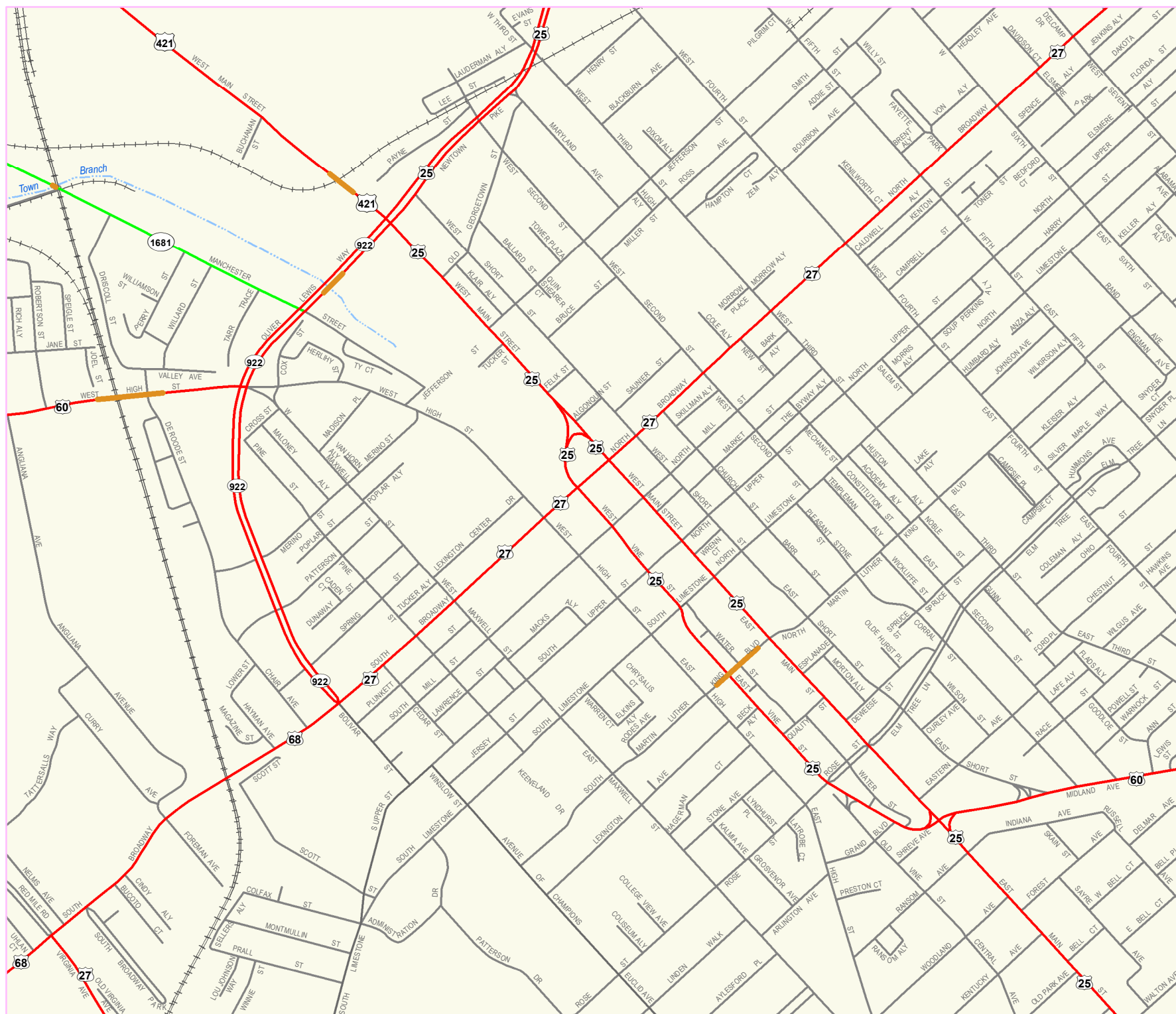


Schools

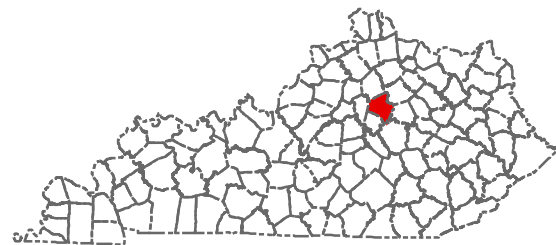
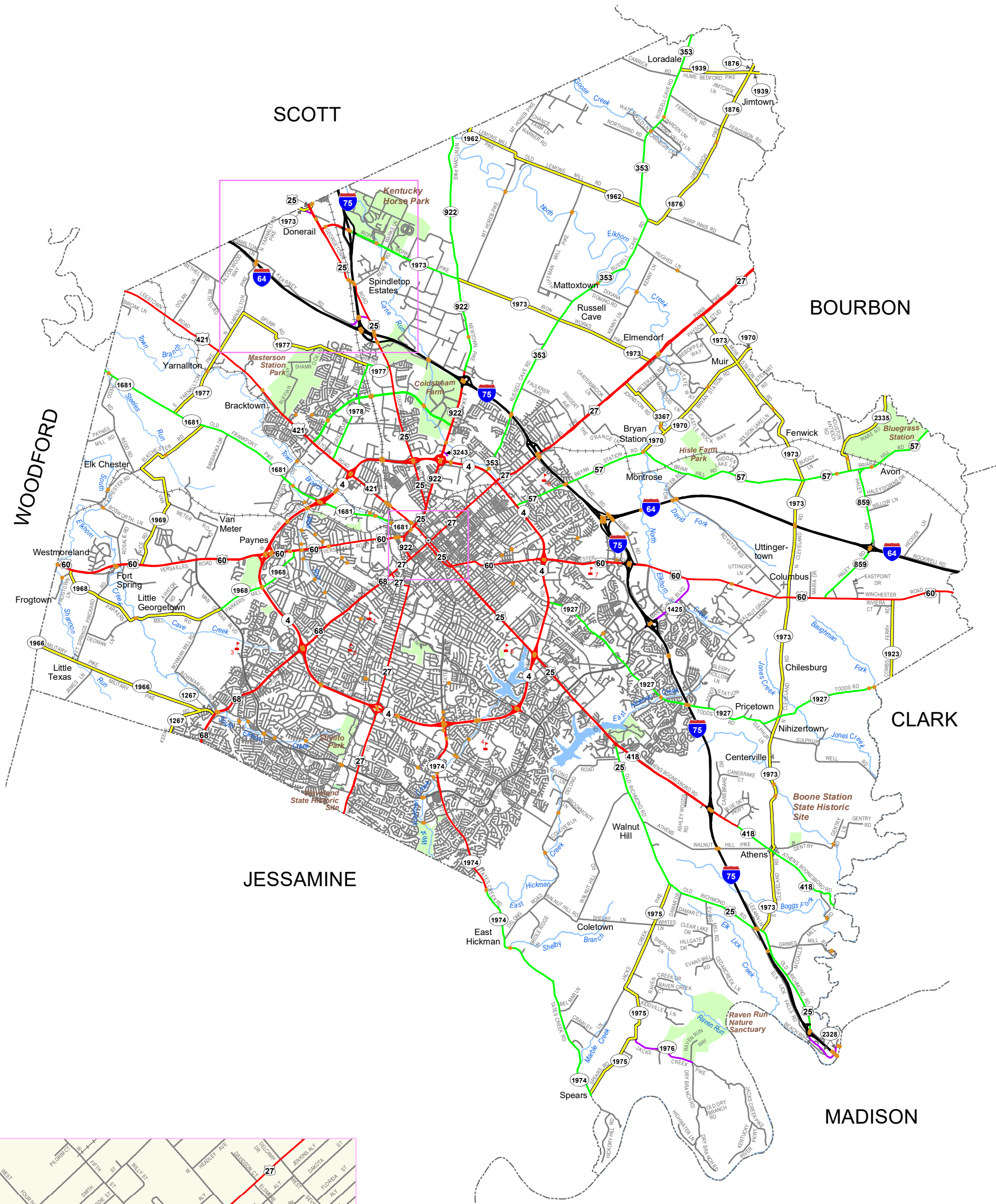
- 1 Lafayette High School
- 2 Lexington Catholic High School
- 3 Paul Lawrence Dunbar High School
- 4 Tate Creek High School
- 5 Henry Clay High School
- 6 Bryan Station High School
- 7 Frederick Douglass High School

State Primary Road System

- Interstate
- Parkway
- Other State Primary
- State Secondary
- Rural Secondary
- Supplemental Road
- Unimproved
- Paved or Concrete
- Bridge
- Railroad
- Stream
- City/Town
- Airport
- Lexington Urban Service Area
- Lexington Rural Service Area
- Lake
- State Park
- National Park or Recreation Area
- Defense Facility
- Wildlife Area
- Geological Area
- State, National, or Private Forest



DOWNTOWN LEXINGTON



State Primary Road System  
FAYETTE COUNTY



Last map revision: MARCH 2022

Road centerlines collected using GPS technology

Kentucky State Plane Coordinate System (NAD83)

[transportation.ky.gov/planning](http://transportation.ky.gov/planning)

The Kentucky Transportation Cabinet does not warrant that the information contained on this map is accurate or complete. The Kentucky Transportation Cabinet states that all information is made to insure the correctness of road network portrayal and it is based on the best available information at a given time but disclaims any and all representations and/or warranties made with respect to this map by any contributing source as to its contents, whether expressed, implied, or statutory, including, but not limited to, warranties of title, merchantability, and fitness for a particular purpose. Incorporated area boundaries are based on KRS 81A.470 filings recorded in the Kentucky Secretary of State's Office.