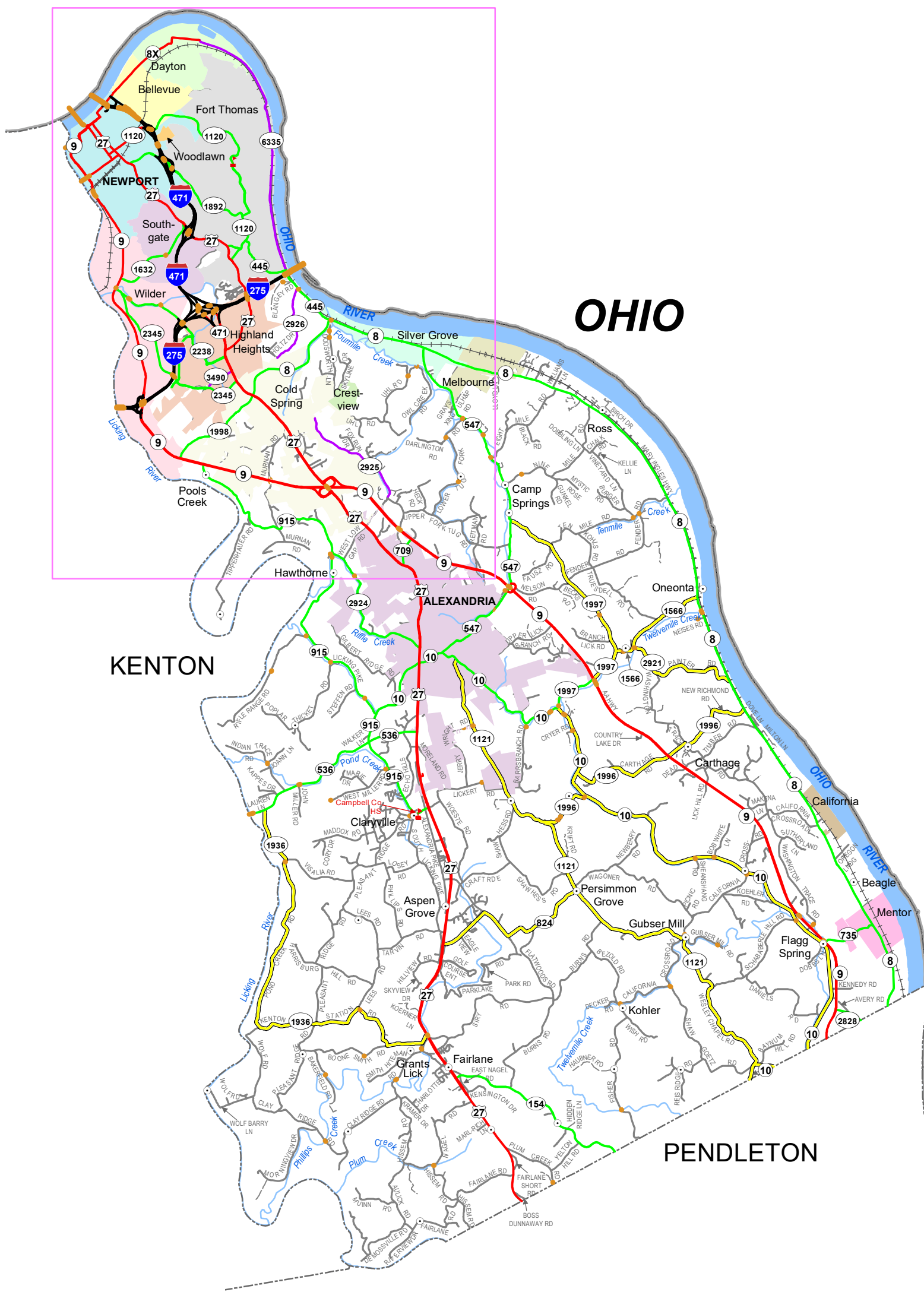




NORTHERN CAMPBELL COUNTY



The Kentucky Transportation Cabinet does not warrant the information contained on this map is accurate or complete. The Kentucky Transportation Cabinet states that all attempts are made to ensure the correctness of road network portrayal and it is based on the best available information at a given time but disclaims any and all representations or warranties made with respect to this map by any contributing source as to its contents, whether expressed, implied, or otherwise, including, but not limited to, warranties of title, merchantability, and fitness for a particular purpose. Incorporated area boundaries are based on QRS 8 FA-470 filings recorded in the Kentucky Secretary of State's Office.






Division of Planning

State Primary Road System

CAMPBELL COUNTY



Last map revision: JUNE 2022

Road centerlines collected using GPS technology

Kentucky State Plane Coordinate System (NAD83)

transportation.ky.gov/planning