
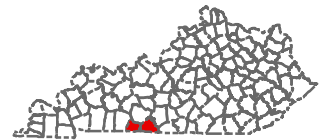


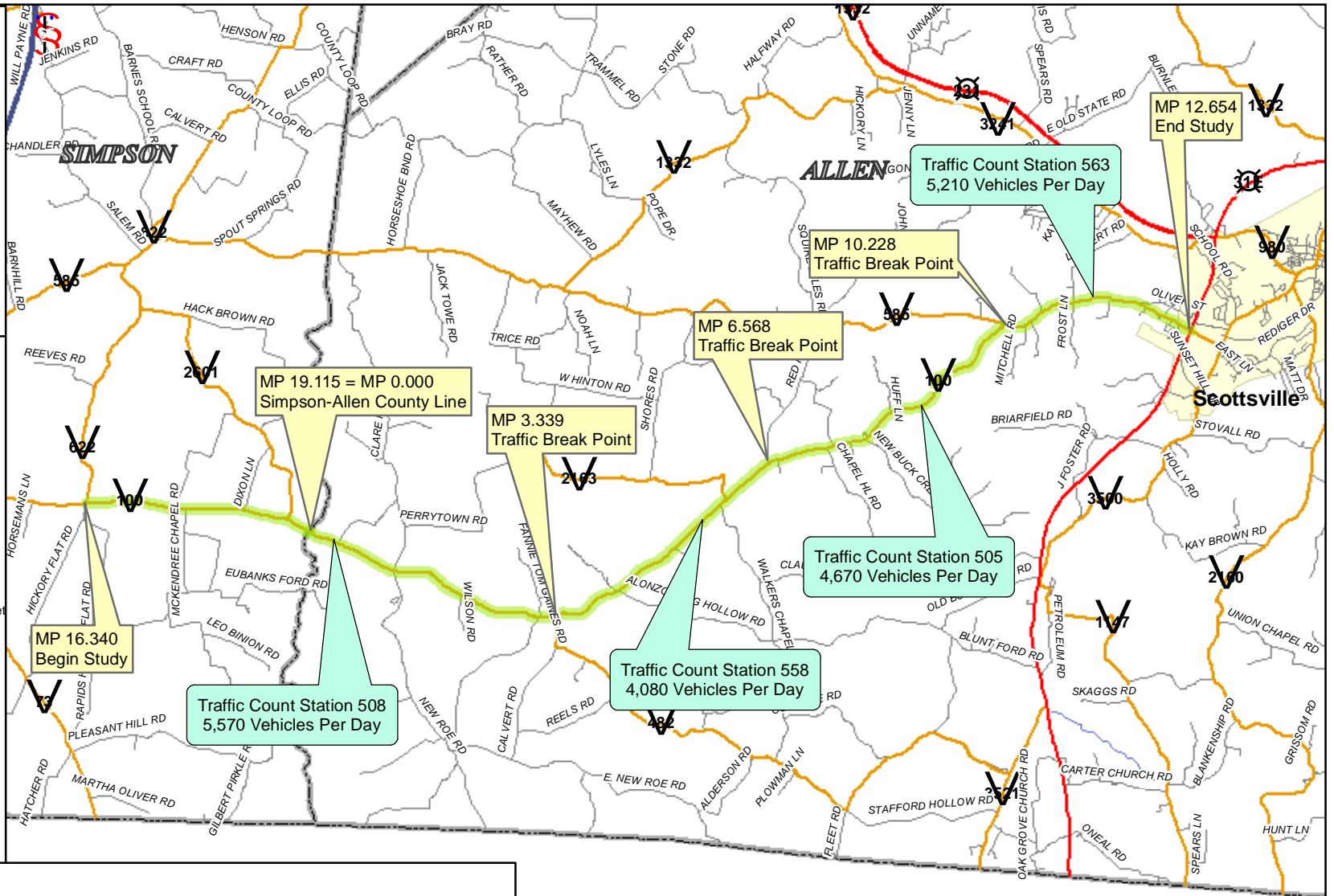
EXHIBIT 3 2030 Traffic Volumes & Levels of Service for the No-Build Option

Allen & Simpson Counties
KY 100 Scoping Study
Item No. 3-8303.00

Source: KYTC Highway
Information Systems
Data (HIS) 6/13/2007



**KENTUCKY
TRANSPORTATION
CABINET**



Legend

- Interstate
- Parkway
- US Highway
- State Highway
- Local Road
- Railroad
- City
- County Line

2030 Level of Service:

- A
- B
- C
- D
- E
- F

Route Milepoints
and Events

Traffic Count Station
2030 Projected Average Daily Traffic

TENNESSEE

