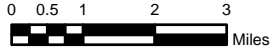
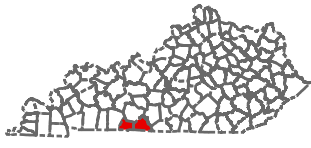


EXHIBIT 1

PROJECT LOCATION MAP

Allen & Simpson Counties
KY 100 Scoping Study
Item No. 3-8303.00

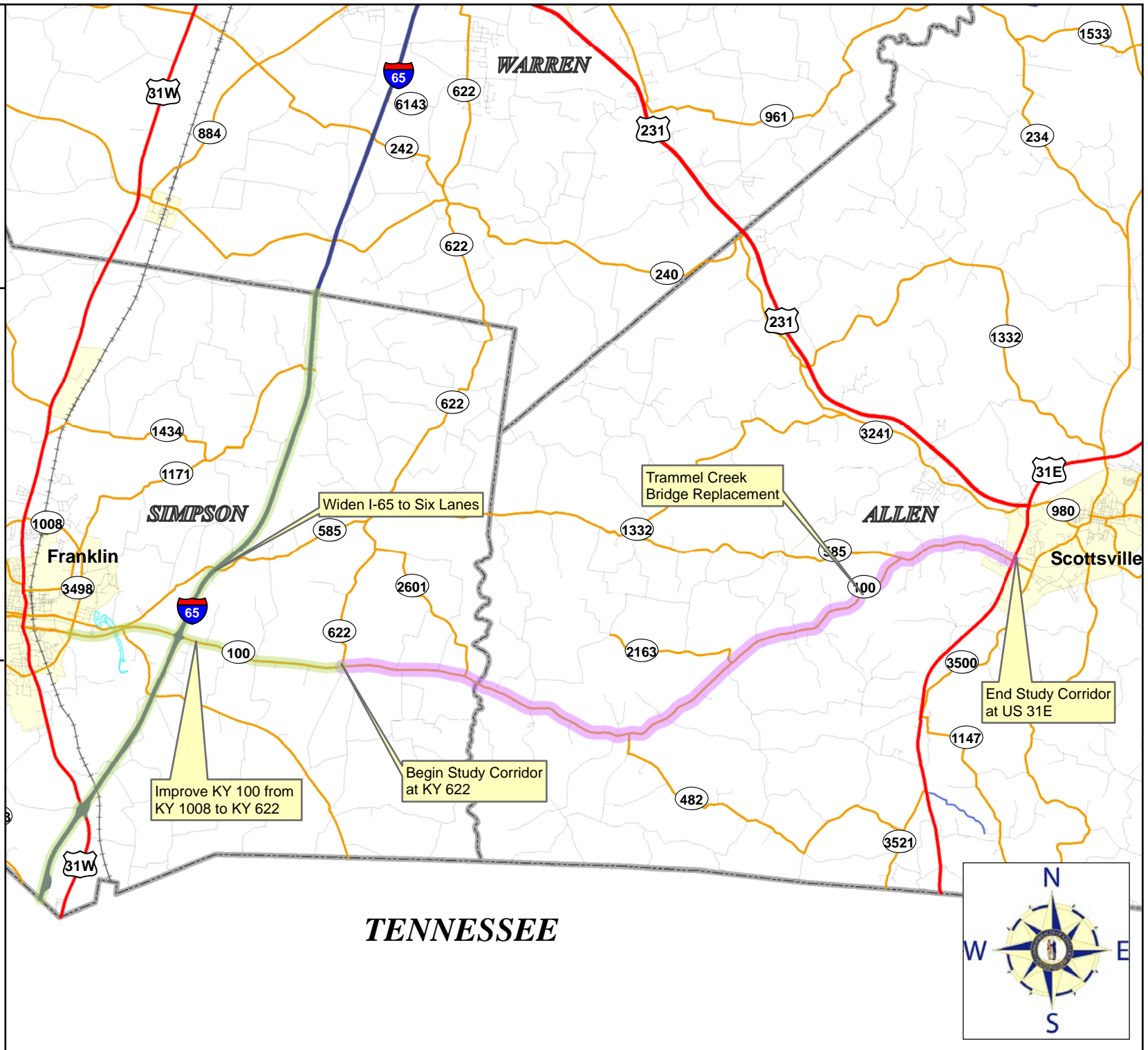
Source: KYTC Highway
Information Systems
Data (HIS) 6/13/2007



**KENTUCKY
TRANSPORTATION
CABINET**

Legend

- Study Corridor
- Other Projects in Area
- Interstate
- Parkway
- US Highway
- State Highway
- Local Road
- Railroad
- City
- County Line
- River
- Lake



TENNESSEE

