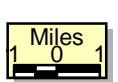
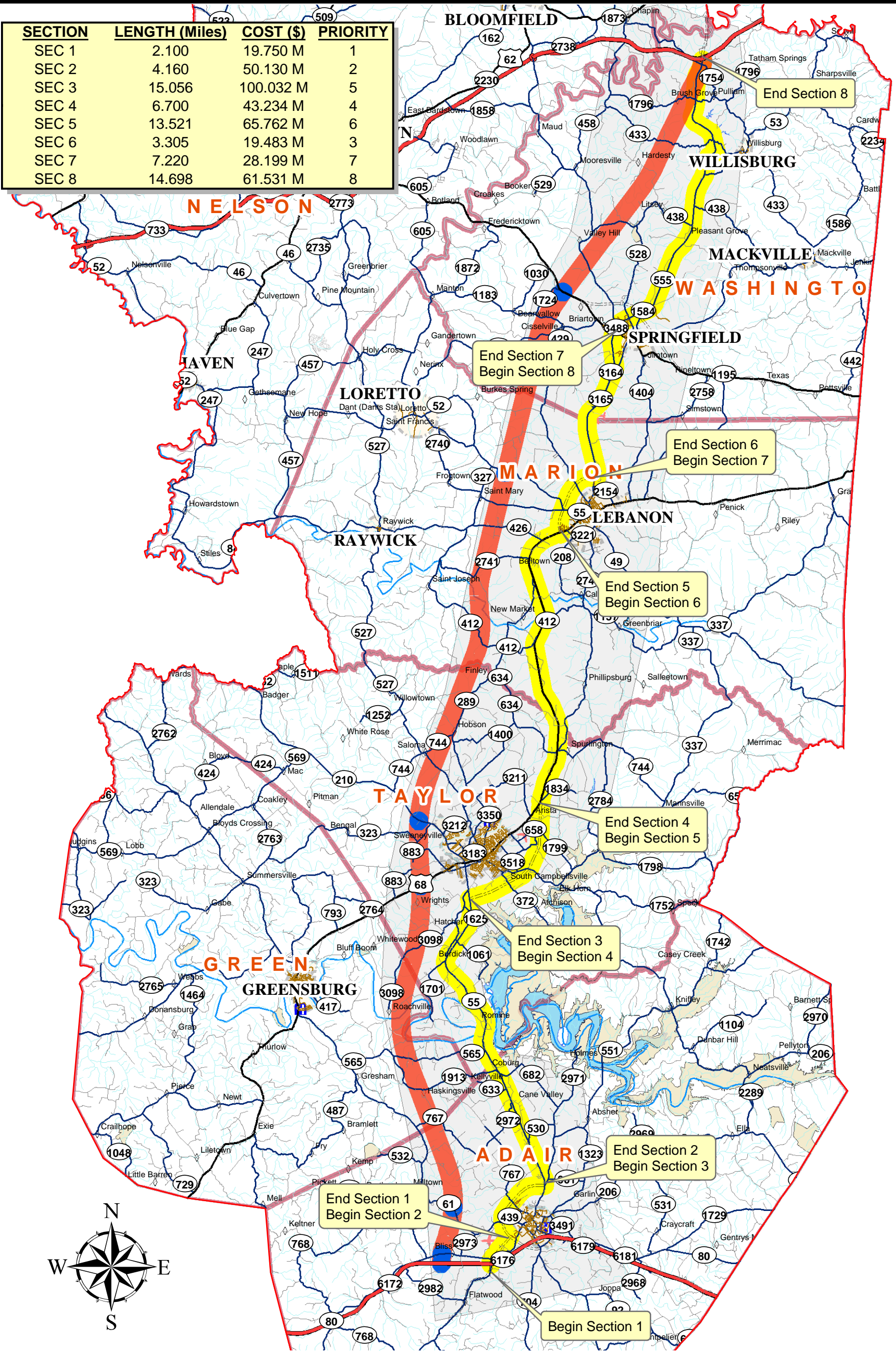


| SECTION | LENGTH (Miles) | COST (\$) | PRIORITY |
|---------|----------------|-----------|----------|
| SEC 1 | 2.100 | 19.750 M | 1 |
| SEC 2 | 4.160 | 50.130 M | 2 |
| SEC 3 | 15.056 | 100.032 M | 5 |
| SEC 4 | 6.700 | 43.234 M | 4 |
| SEC 5 | 13.521 | 65.762 M | 6 |
| SEC 6 | 3.305 | 19.483 M | 3 |
| SEC 7 | 7.220 | 28.199 M | 7 |
| SEC 8 | 14.698 | 61.531 M | 8 |



Legend

- Corridor Alternates
 - Bypass
 - Option 1 Parkway
 - Option 2, 3 Along Existing Alignment
- Possible Interchange
- Environmental Footprint

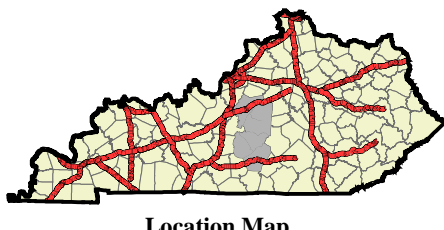


Figure 7
Corridors
 Heartland Parkway
 Louie B. Nunn Cumberland Parkway
 to Martha Layne Collins Blue Grass Parkway
 KY 55 / US 68 / KY 555
 Item No. 4-132.00

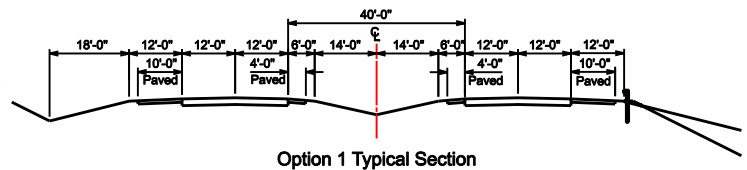
Heartland Parkway

OPTION 1:



Option 1 Typical Interchange

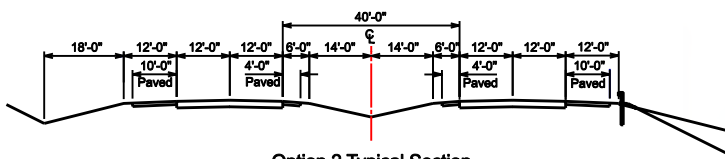
- Four-Lane Divided Highway
- Access Provided at Interchanges Only
- New Alignment



Option 1 Typical Section

OPTION 2:

- Four-Lane Divided Highway
- Access Provided at 1200' Spacing at Grade with Median Cuts
- Follow Existing Routes (KY 55, US 68, KY 555)
- Upgrade Proposed Bypasses at Columbia and Lebanon to Four-Lane
- New Four-Lane Bypass at Campbellsville on Southeast Side (KY 55 to US 68)




Option 2 Typical Section



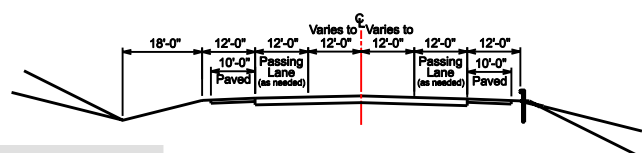
Option 2 Typical Partial Access Control

OPTION 3:



Option 3 Typical Passing Bay

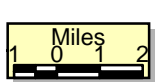

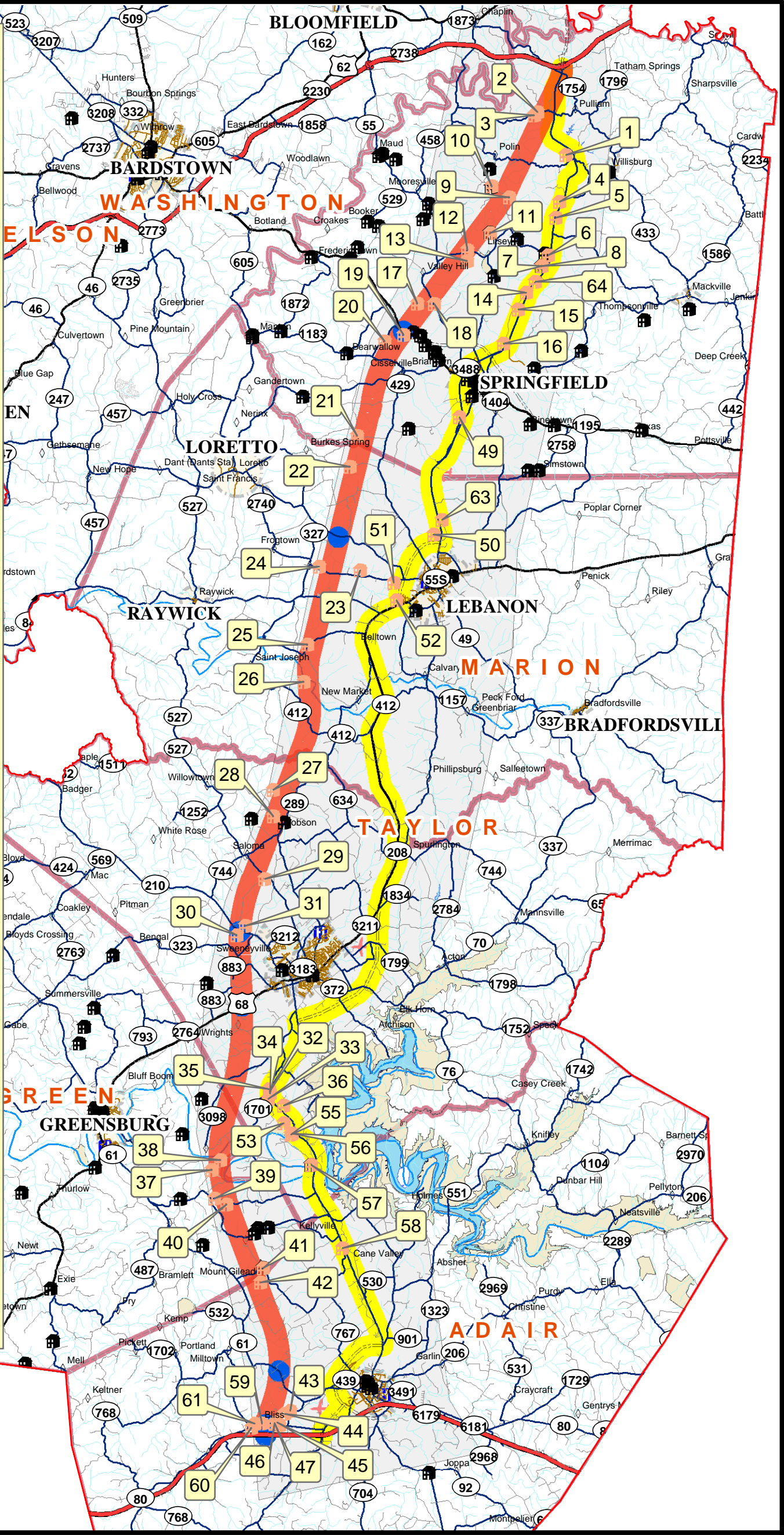
- Add Passing Bays to Existing Routes (KY 55, US 68, & KY 555)
- Access Locations Would Not Change
- Use Proposed Bypasses at Columbia and Lebanon
- New Two-Lane Bypass at Campbellsville on Southeast Side (KY 55 to US 68)
- Pavement and Shoulders on Existing Routes Would be Rehabbed



Option 3 Typical Section

FIGURE 8. TYPICAL ROADWAY SECTIONS

| County | Site Number | Description |
|--|-------------|--|
| <i>Sites Located Within Option 1 Corridor</i> | | |
| Washington | 2 | Two-story, frame house |
| Washington | 3 | Bush Grove Baptist Church and Cemetery |
| Washington | 9 | Two-story, frame T-plan |
| Washington | 10 | Thomas H. Williams House (two-story, frame house) |
| Washington | 11 | John Litsey House (two-story, frame house) |
| Washington | 12 | House on corner of Goatley Road |
| Washington | 13 | Two-story, American foursquare house |
| Washington | 17 | Martha Grundy Walker House (brick, Greek Revival house with smokehouse) |
| Washington | 18 | Edwin R. Walker House (Queen Anne house with turret) |
| Washington | 19 | Hip-roofed dwelling with agricultural outbuildings |
| Washington | 20 | T-plan with log section |
| Washington | 21 | Two-story log house with brick chimney |
| Marion | 22 | Double pen, log house |
| Marion | 23 | School |
| Marion | 24 | Two-story, hip-roofed frame house |
| Marion | 25 | Brick, hip-roofed foursquare |
| Marion | 26 | Two-story, frame, double pen house |
| Taylor | 27 | Two-story, T-plan |
| Taylor | 28 | One-story, T-plan |
| Taylor | 29 | Two-story dwelling with agricultural outbuildings |
| Taylor | 30 | John Chandler House (stone house with brick addition) |
| Taylor | 31 | Bungalow with log house in back and agricultural outbuildings |
| Taylor | 32 | Country store or church (community center) |
| Taylor | 33 | Two-story, hip-roofed frame dwelling |
| Taylor | 34 | Two-story, hip-roofed frame dwelling |
| Taylor | 35 | Two-story, hip-roofed frame dwelling |
| Taylor | 36 | Two-story, hip-roofed frame dwelling |
| Taylor | 37 | Two-story dwelling with interior stone chimney |
| Taylor | 38 | One-story dwelling with two exterior stone chimneys |
| Taylor | 39 | Two-story dwelling with two-tiered porch |
| Green | 40 | Mt. Gilead Christian Church |
| Adair | 41 | Buck Ingram House (two-story dwelling with stone chimney) |
| Adair | 42 | Wood Paxton House (two-story, frame dwelling with central brick chimney) |
| Adair | 43 | Will Flowers House (two-story, hip-roofed T-plan) |
| Adair | 44 | Art Bradshaw House (one and one-half story log house) |
| Adair | 45 | Clyde Patterson House (two-story, frame dwelling with brick chimneys) |
| Adair | 46 | Dr. Grissom House (two-story, frame dwelling) |
| Adair | 47 | Cash Cheatham House (two-story, frame dwelling) |
| Adair | 48 | William Casey House (one and one-half story, brick, double-pile dwelling) |
| Adair | 58 | Two-story dwelling with exterior brick chimney |
| Adair | 59 | Two-story T-plan |
| Adair | 60 | Union Church |
| Adair | 61 | Chris Stephens House (two-story, hip-roofed dwelling) |
| <i>Sites Located Within Option 2 and Option 3 Corridor</i> | | |
| Washington | 1 | Two-story, frame house |
| Washington | 4 | Two-story, frame house and multiple agricultural outbuildings |
| Washington | 5 | W.T. Merritt House/Beechland (two-story, frame dwelling with central chimneys) |
| Washington | 6 | Dr. Joe Hopper House (two-story, frame dwelling) |
| Washington | 7 | Beechfork Presbyterian Church/Pleasant Grove Presbyterian Church and Cemetery |
| Washington | 8 | Hip-roofed, double pile, T-plan |
| Washington | 14 | Hip-roofed, frame T-plan |
| Washington | 15 | A. Daniel Mitchell House (with early log section) |
| Washington | 16 | Classical Revival house |
| Washington | 49 | Two-story, central passage, single pile dwelling |
| Washington | 64 | One-story, frame T-plan |
| Marion | 50 | Joseph Spalding House/Willa Crest Farm (two-story, central passage dwelling and domestic outbuildings) |
| Marion | 51 | Dr. James A. McElroy House (two-story, central passage house) |
| Marion | 52 | James Henry Kirk House (two-story, side-passage brick dwelling) |
| Marion | 63 | Two-story, brick central passage, single pile dwelling |
| Taylor | 53 | Stucco bungalow and associated outbuildings |
| Taylor | 54 | Bridge over Green River |
| Taylor | 55 | Several log buildings |
| Taylor | 56 | Columbia Turnpike Tollhouse |
| Taylor | 57 | Confederate Cemetery from battle on July 4, 1863 at Tebbs Bend |
| Adair | 62 | Cane Valley community (potential crossroads historic district with several commercial buildings and dwellings) |



Legend

- Corridor Alternates
 - Bypass
 - Option 1 Parkway
 - Option 2, 3 Along Existing Alignment
- Possible Interchange
- Environmental Footprint
- Historic Properties
- Potential Historic

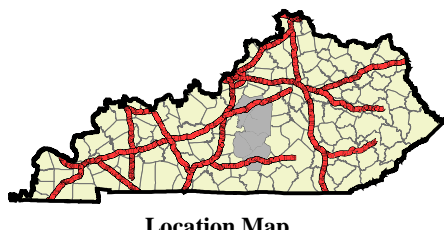


Figure 9
Cultural /
Historic Resources
 Heartland Parkway
 Louie B. Nunn Cumberland Parkway
 to Martha Layne Collins Blue Grass Parkway
 KY 55 / US 68 / KY 555
 Item No. 4-132.00

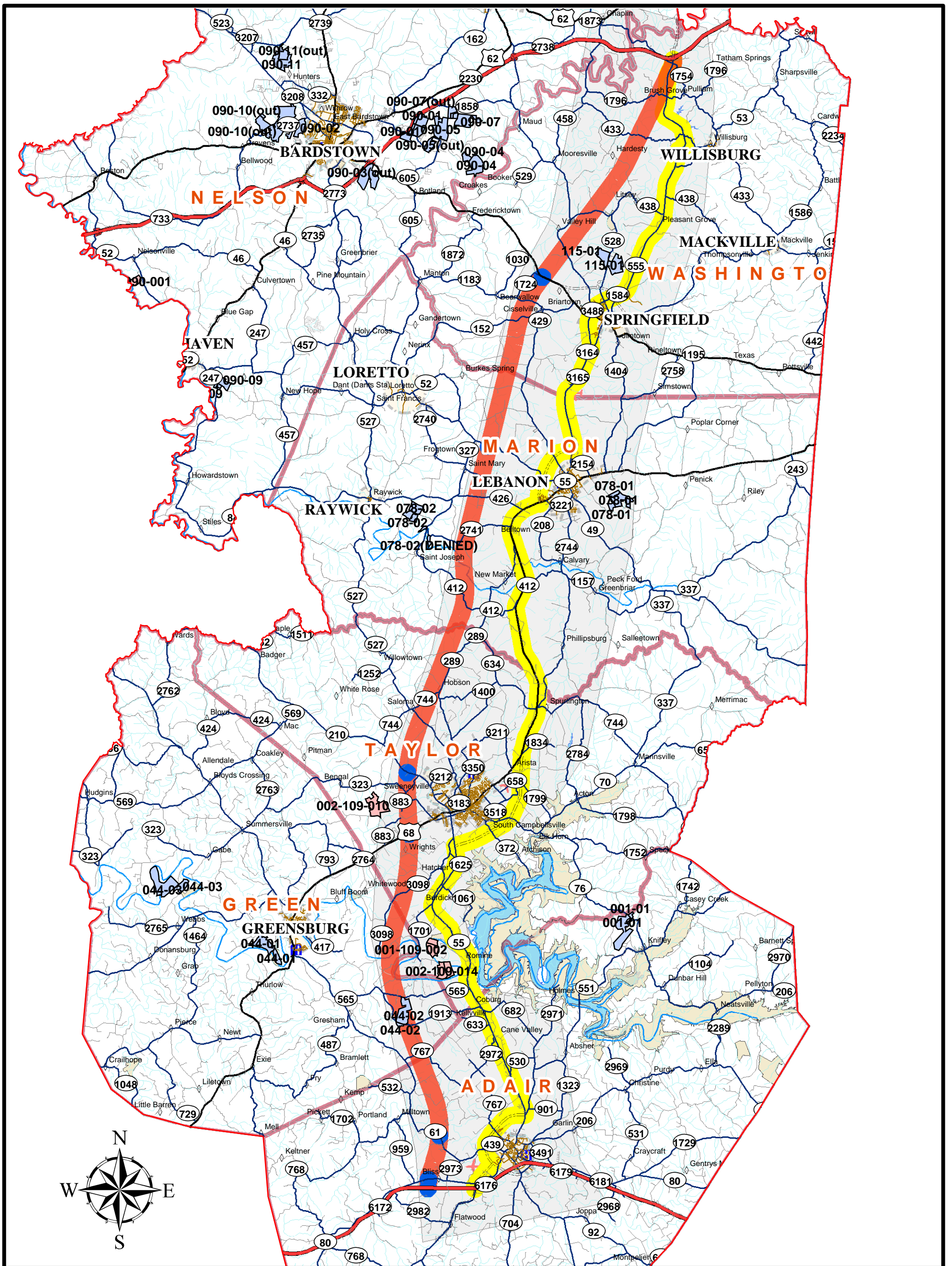


Figure 10
Agricultural Districts &
Conservation Easements

Heartland Parkway
 Louie B. Nunn Cumberland Parkway
 to Martha Layne Collins Blue Grass Parkway
 KY 55 / US 68 / KY 555
 Item No. 4-132.00



Legend

- Corridor Alternates
 - Bypass
 - Option 1 Parkway
 - Option 2, 3 Along Existing Alignment
- Possible Interchange
- Environmental Footprint
- Agricultural Dist.
- PACE

