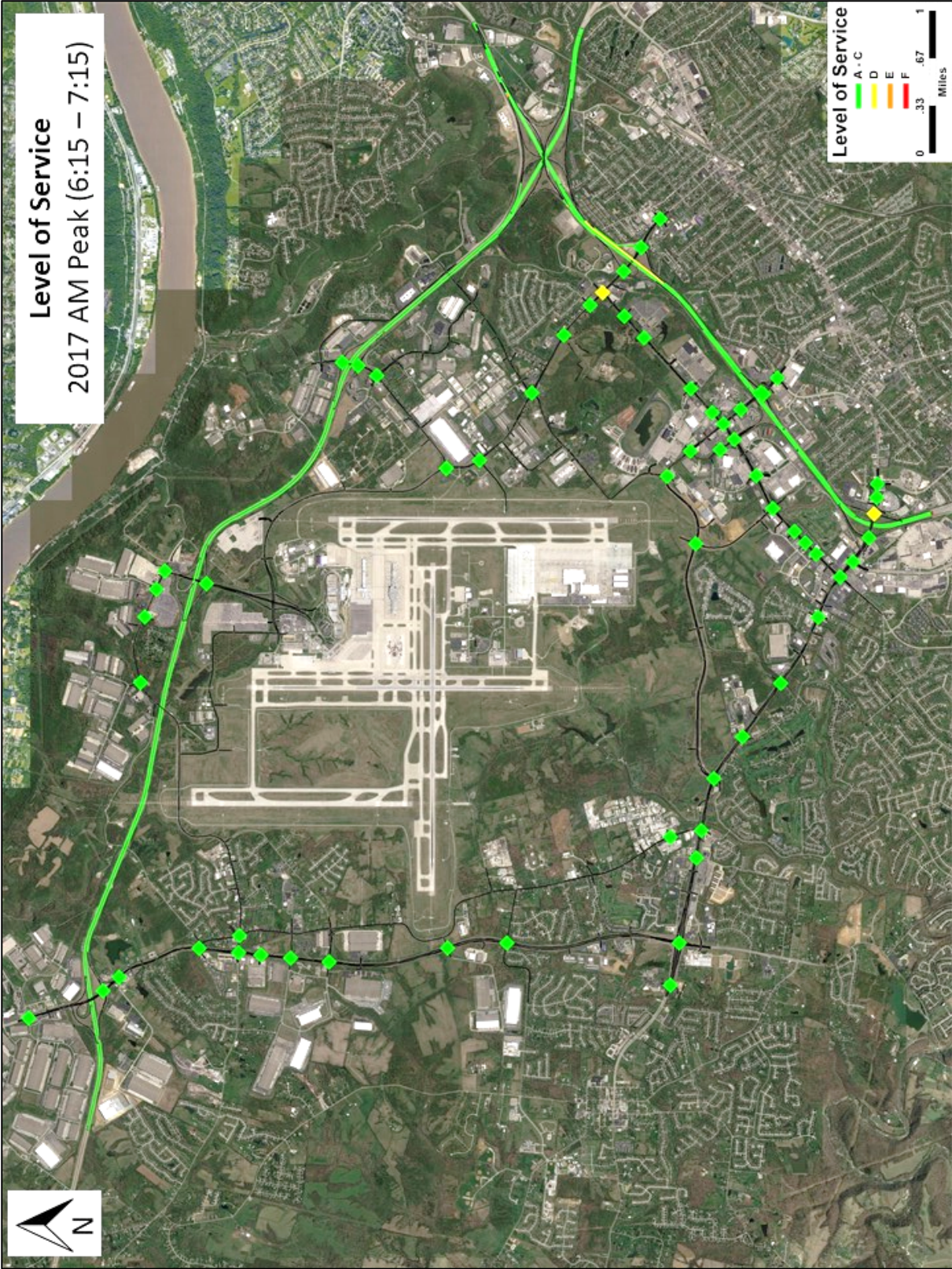


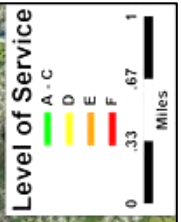
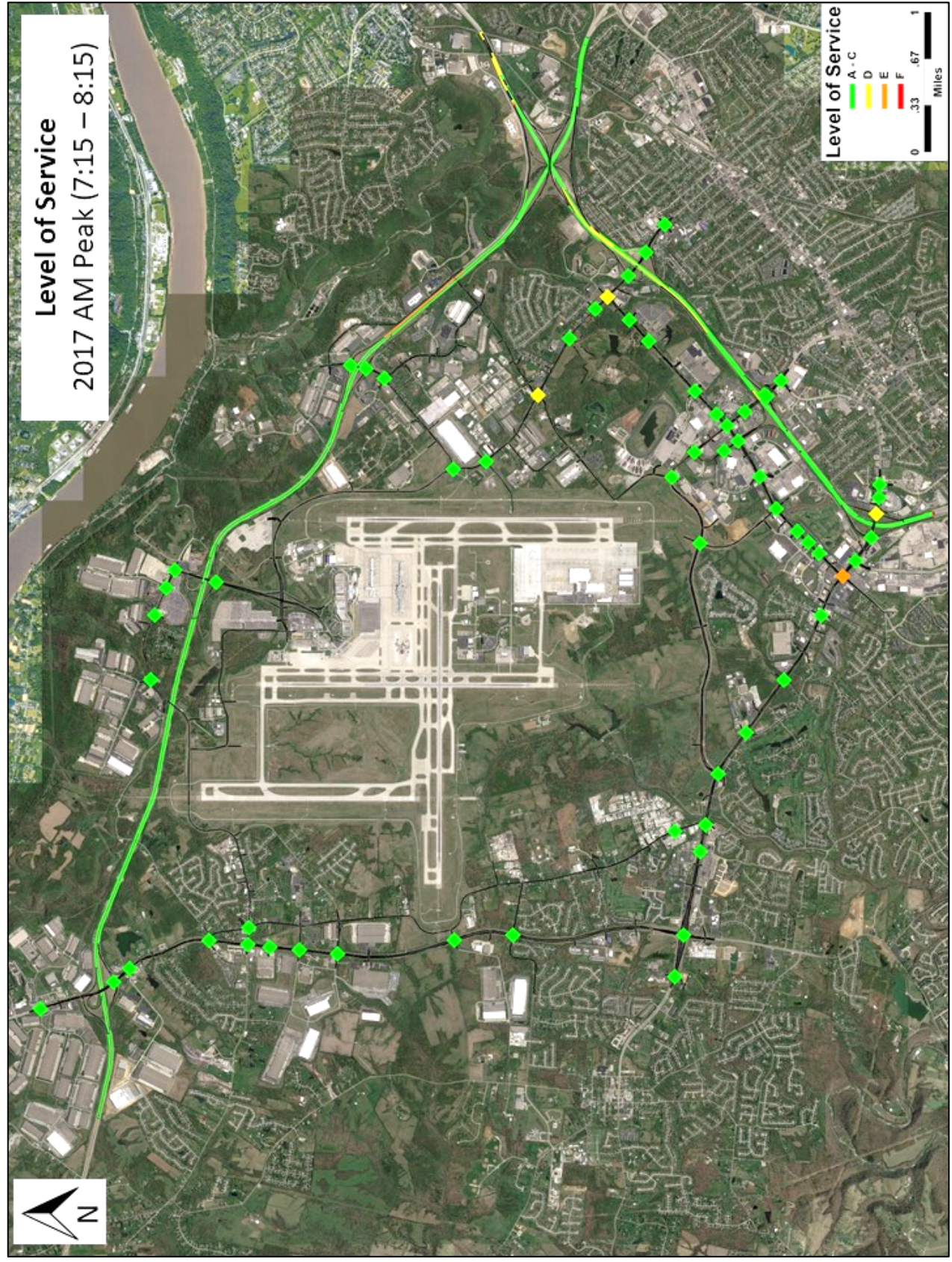
## **APPENDIX B – Traffic Simulation Model Level of Service (LOS) Maps**

2017 Existing – AM Peak





Level of Service  
2017 AM Peak (7:15 – 8:15)


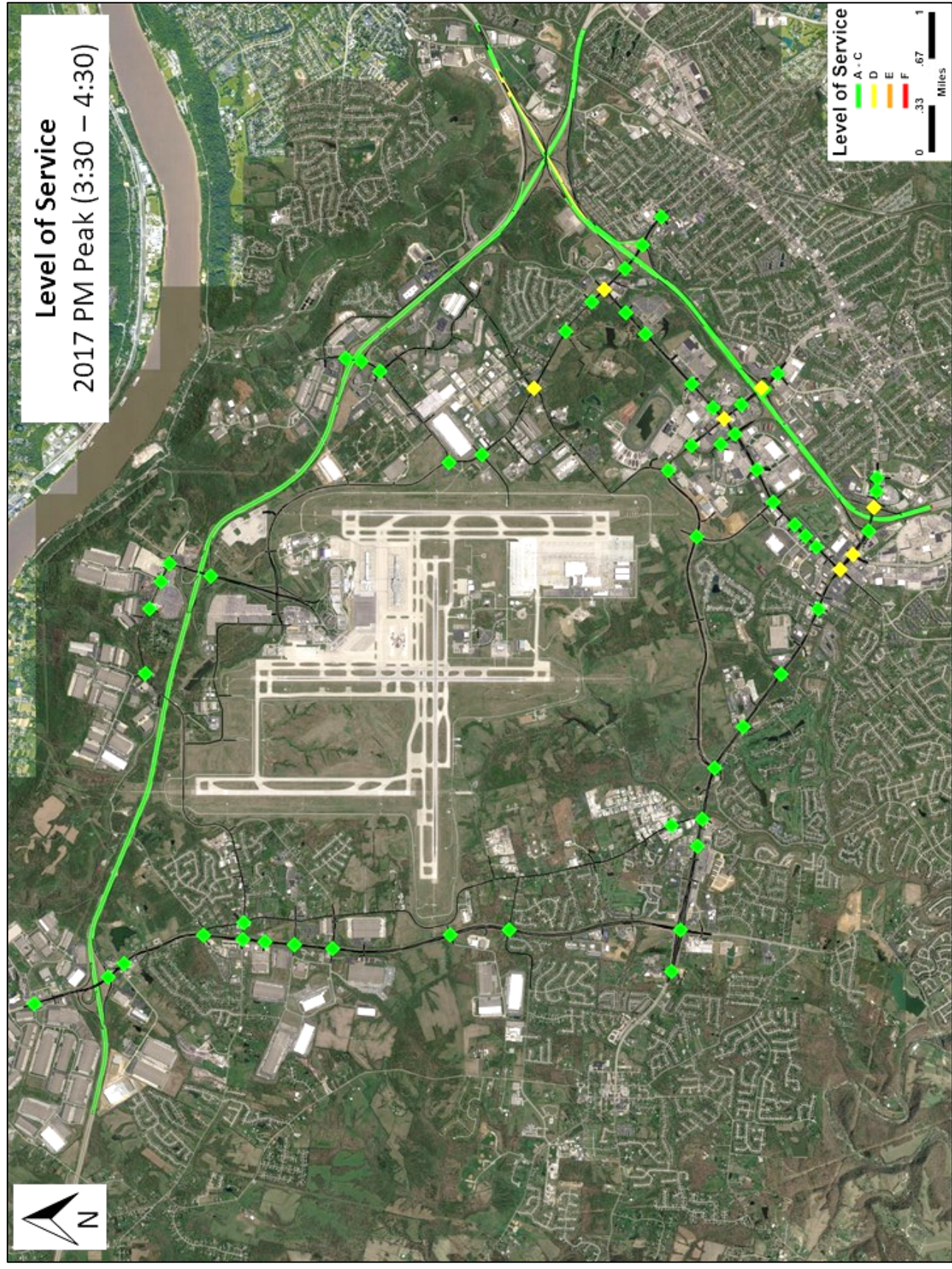


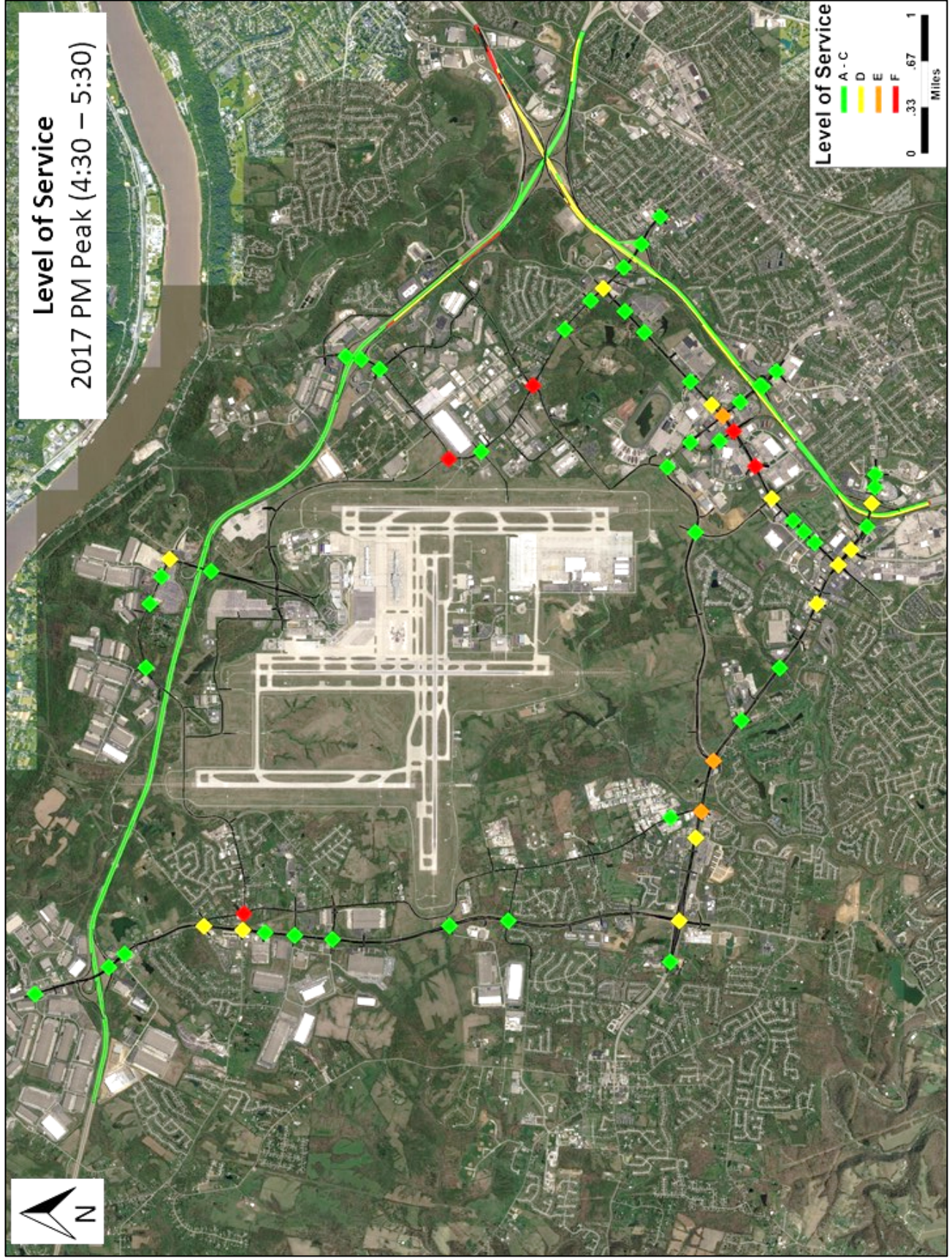
2017 Existing – PM Peak



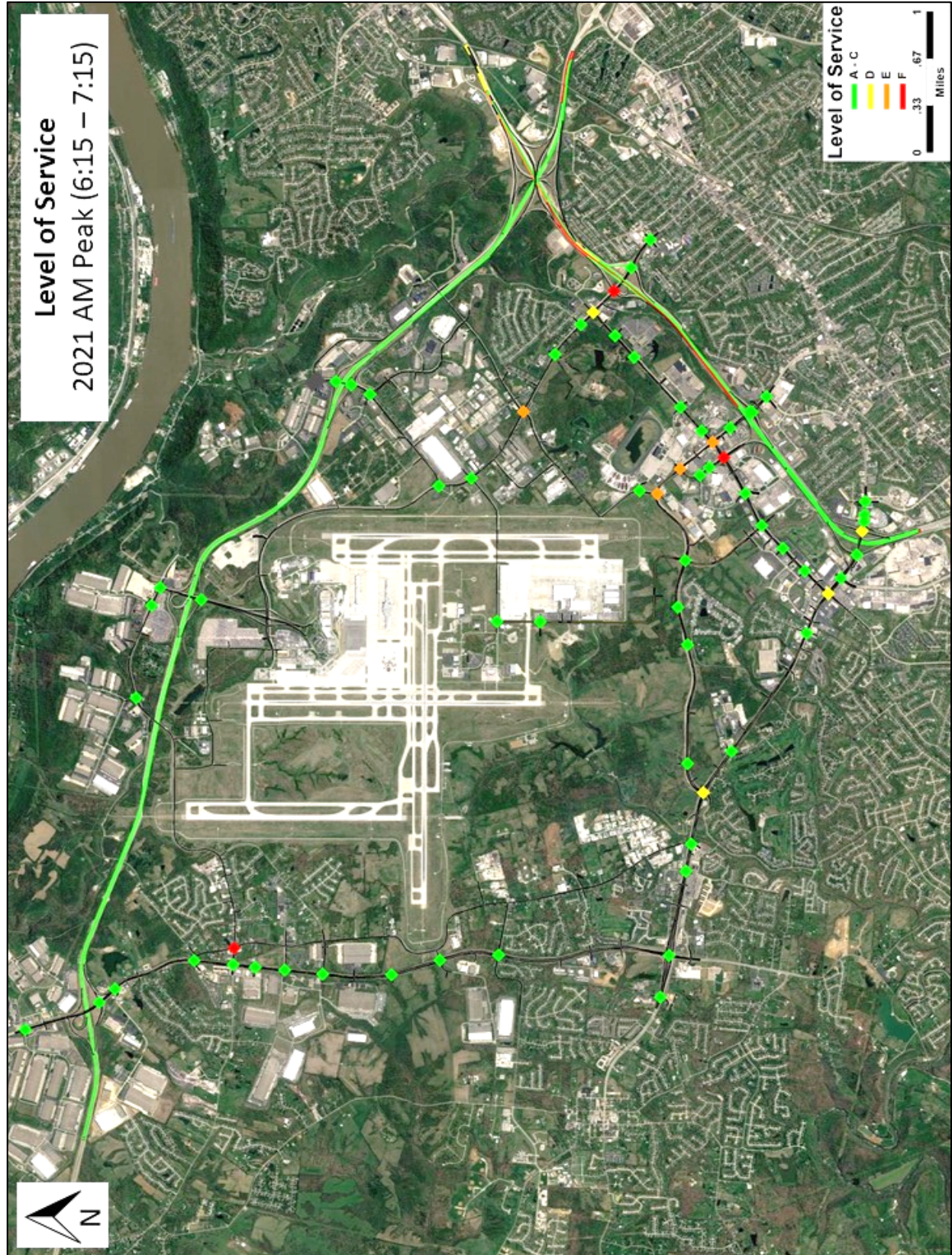


Level of Service  
2017 PM Peak (3:30 – 4:30)



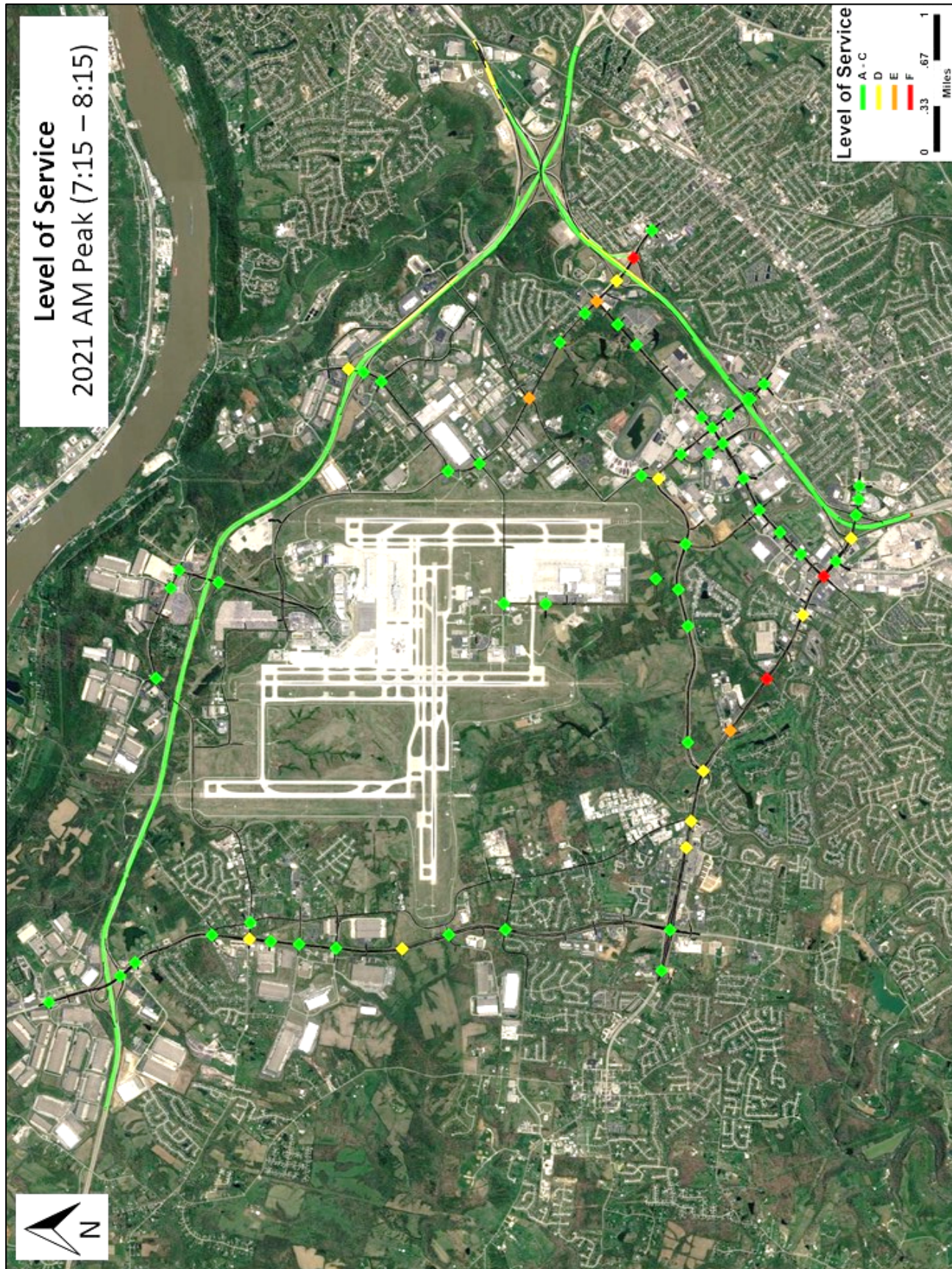


## 2021 No-Build – AM Peak

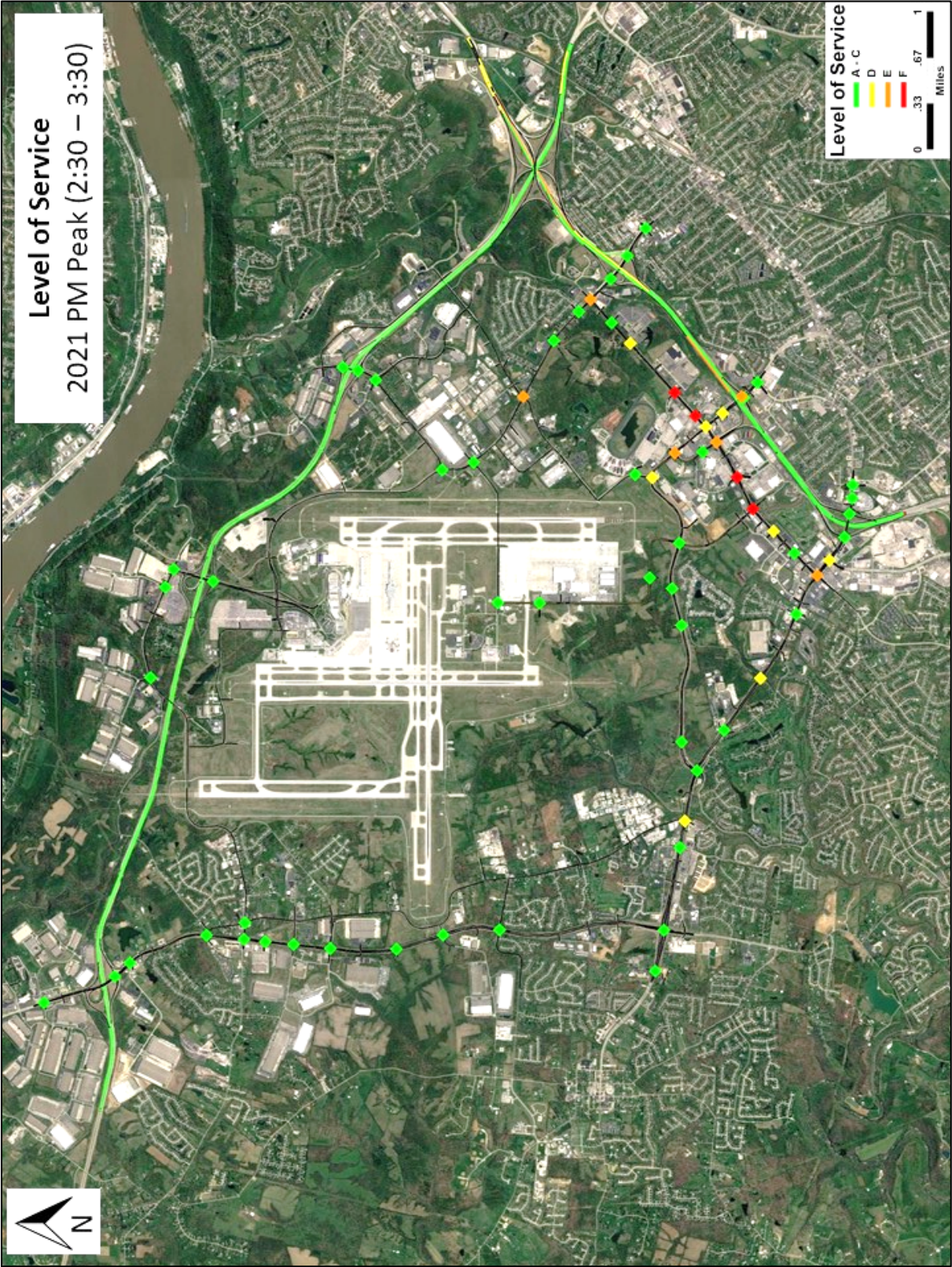




**Level of Service**  
2021 AM Peak (7:15 – 8:15)

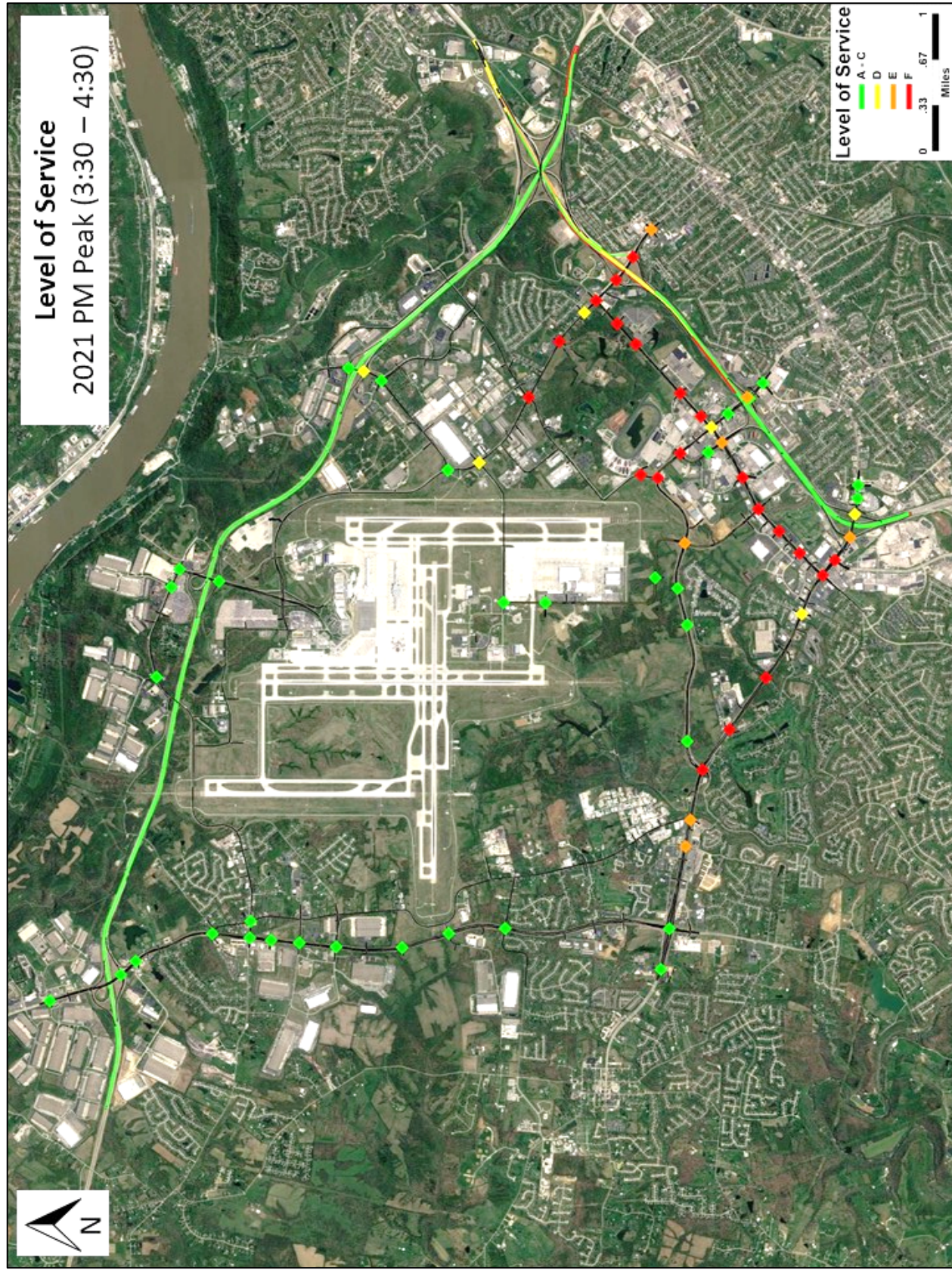


2021 No-Build – PM Peak



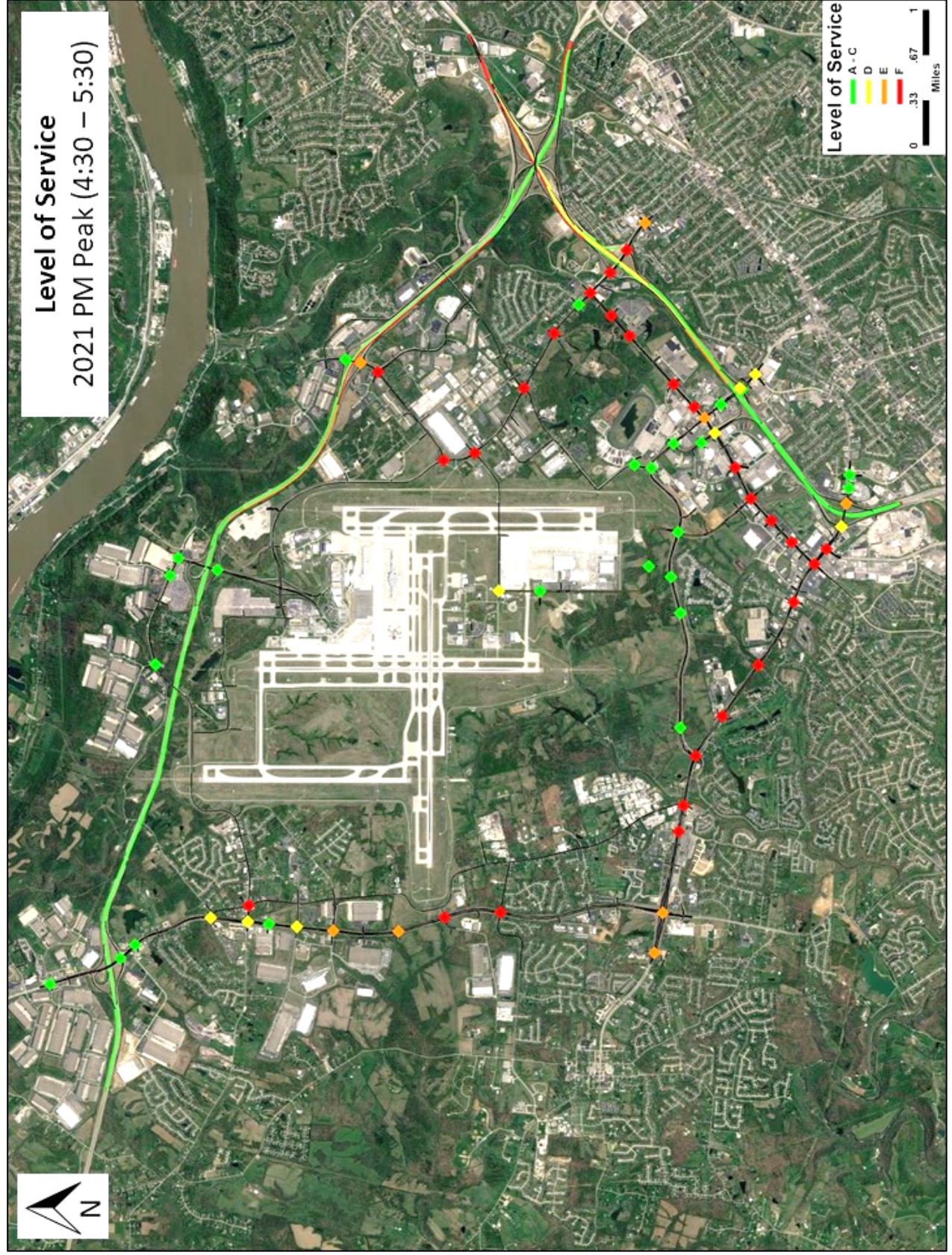


Level of Service  
2021 PM Peak (3:30 – 4:30)

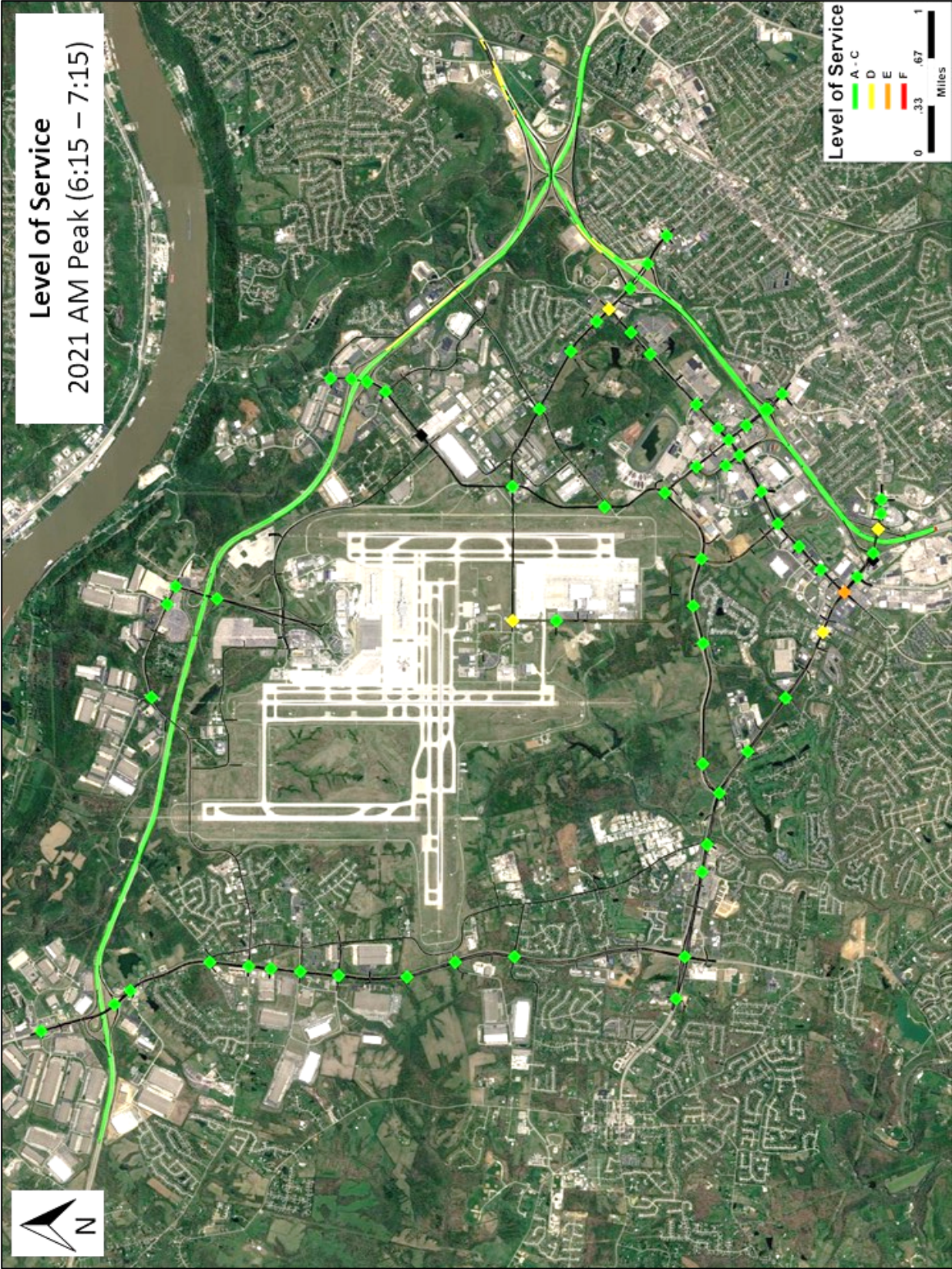




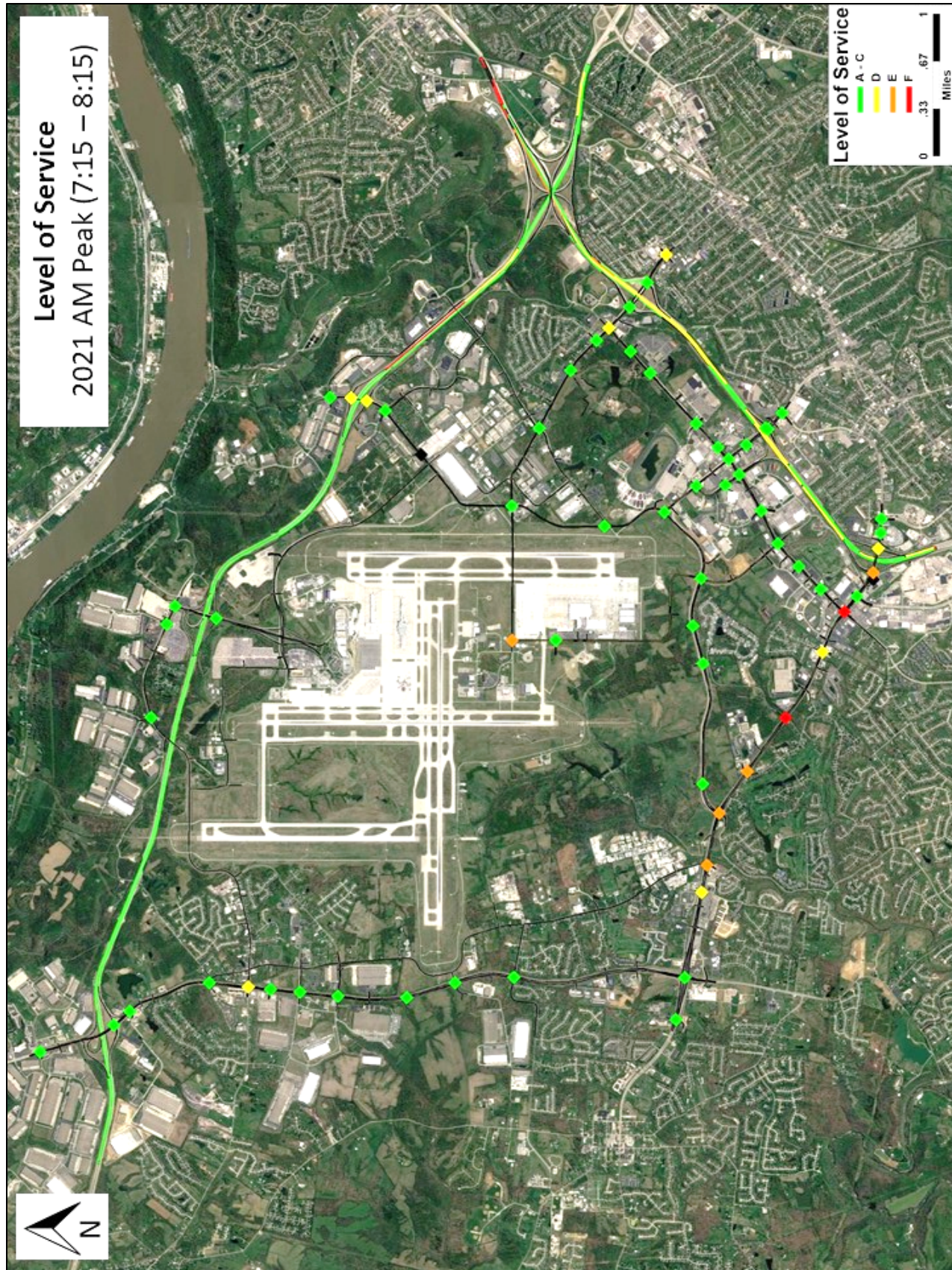
Level of Service  
2021 PM Peak (4:30 – 5:30)



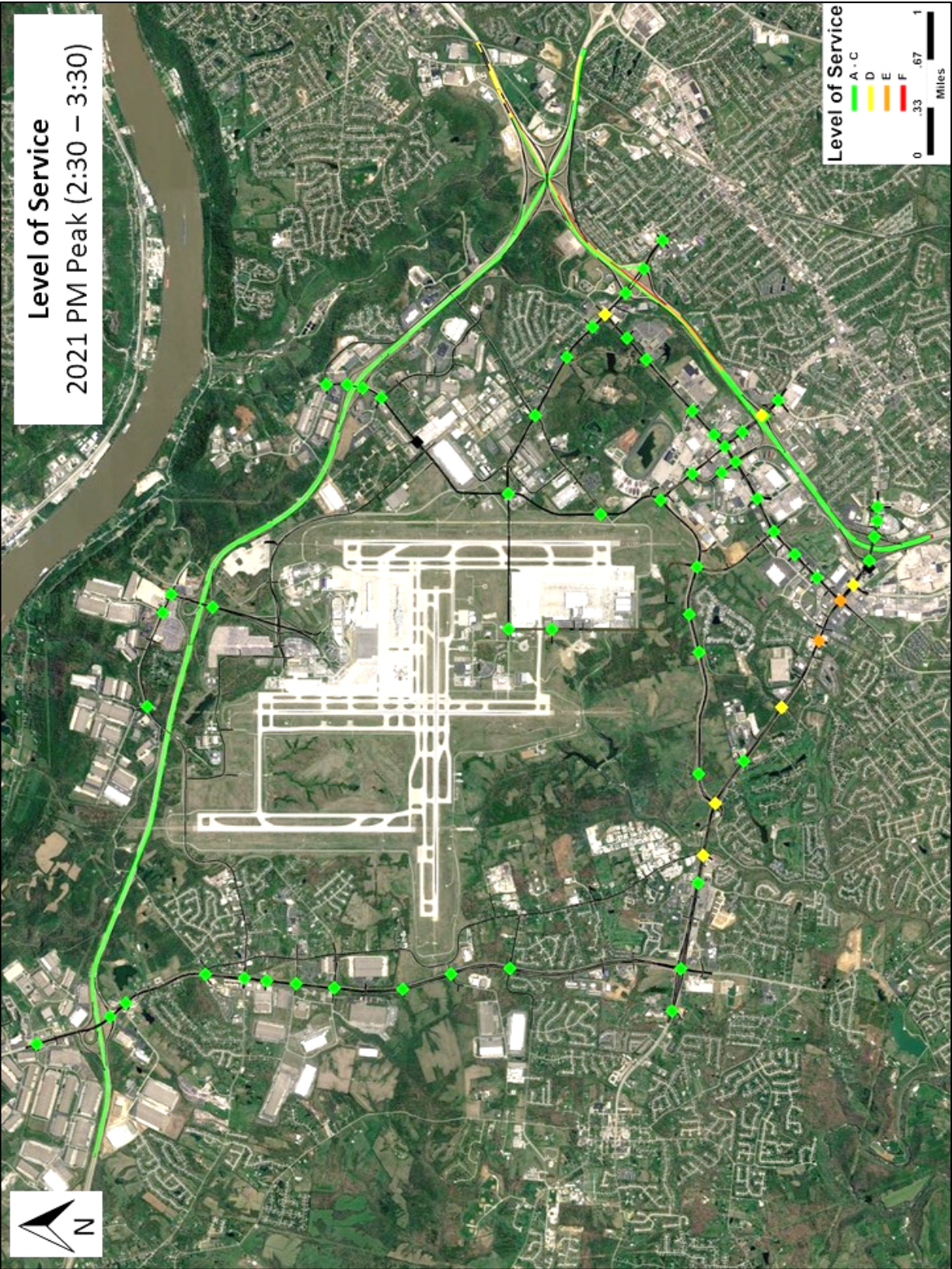
2021 Improvement Concept 1 – AM Peak



Level of Service  
2021 AM Peak (7:15 – 8:15)

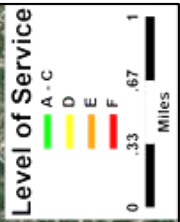
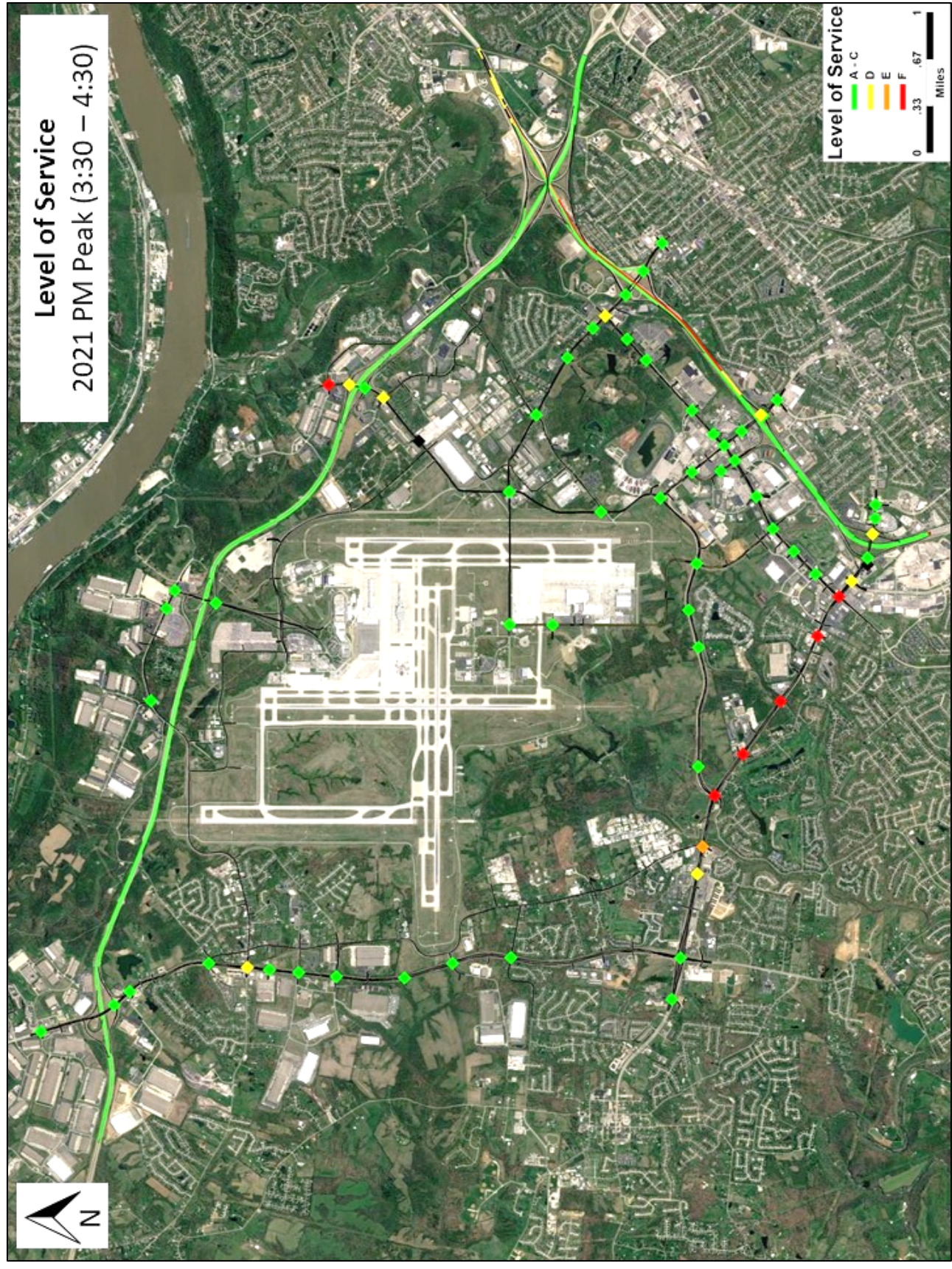


2021 Improvement Concept 1 – PM Peak



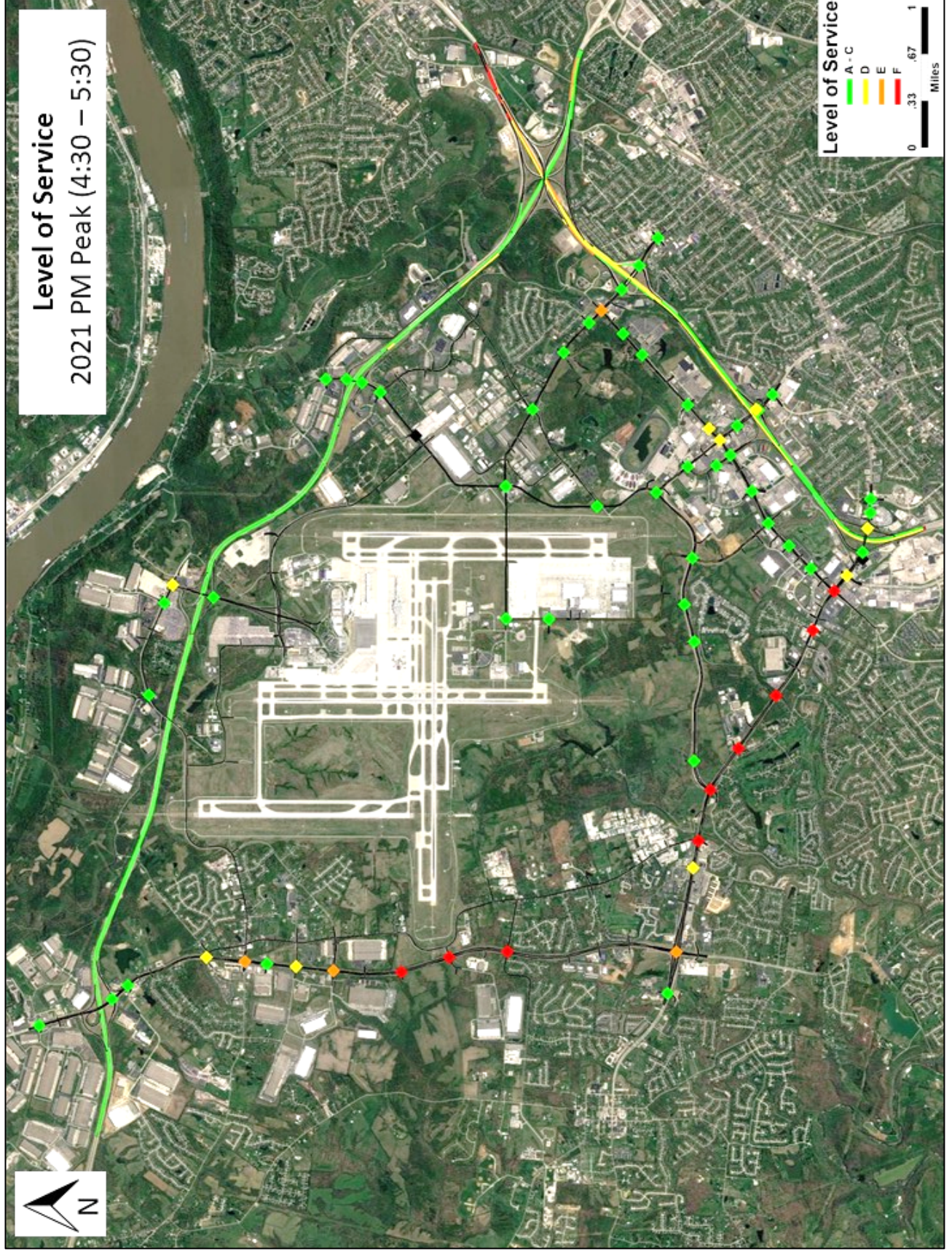
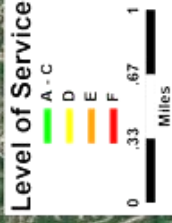


Level of Service  
2021 PM Peak (3:30 – 4:30)

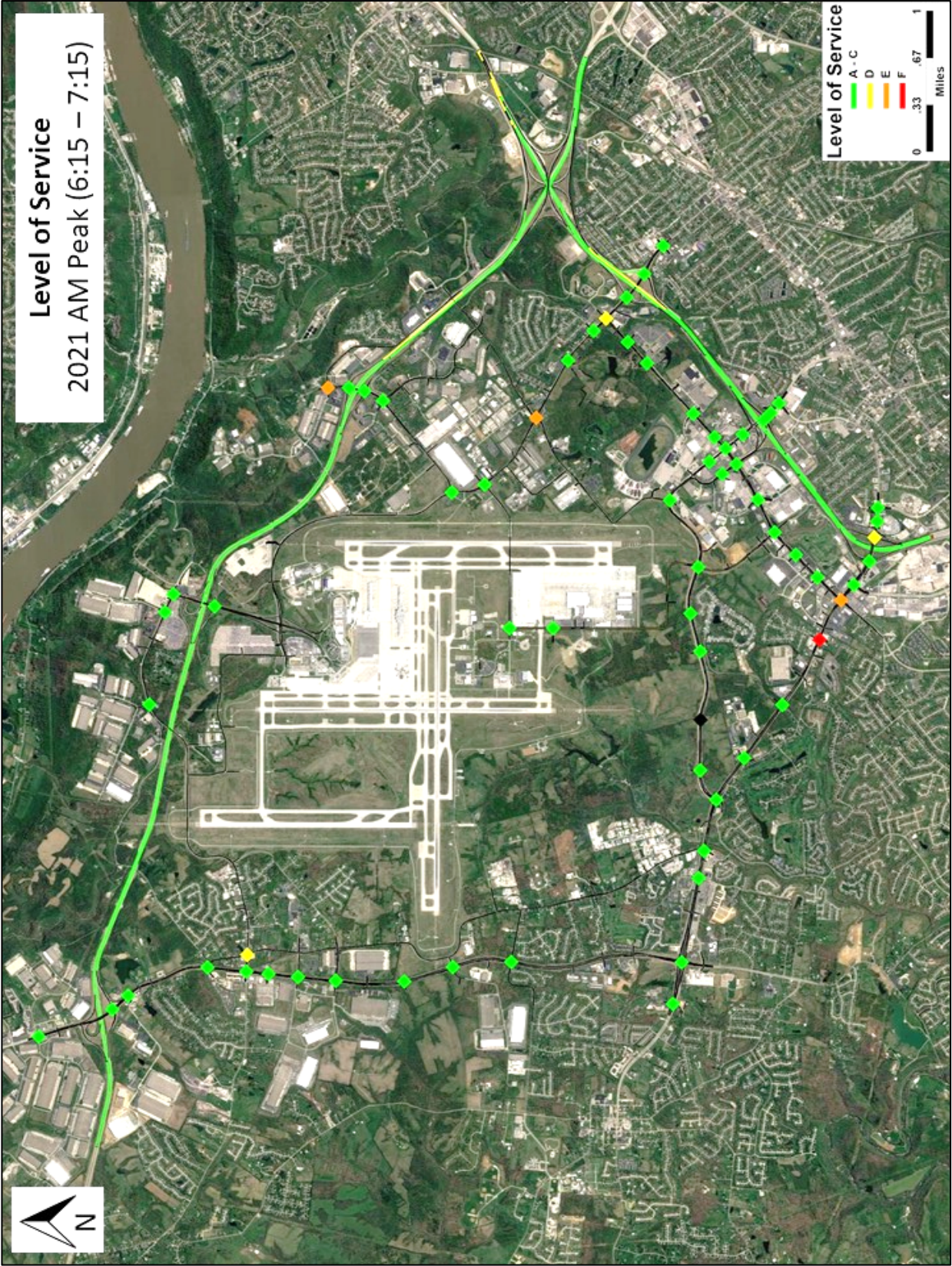


# Level of Service

2021 PM Peak (4:30 – 5:30)

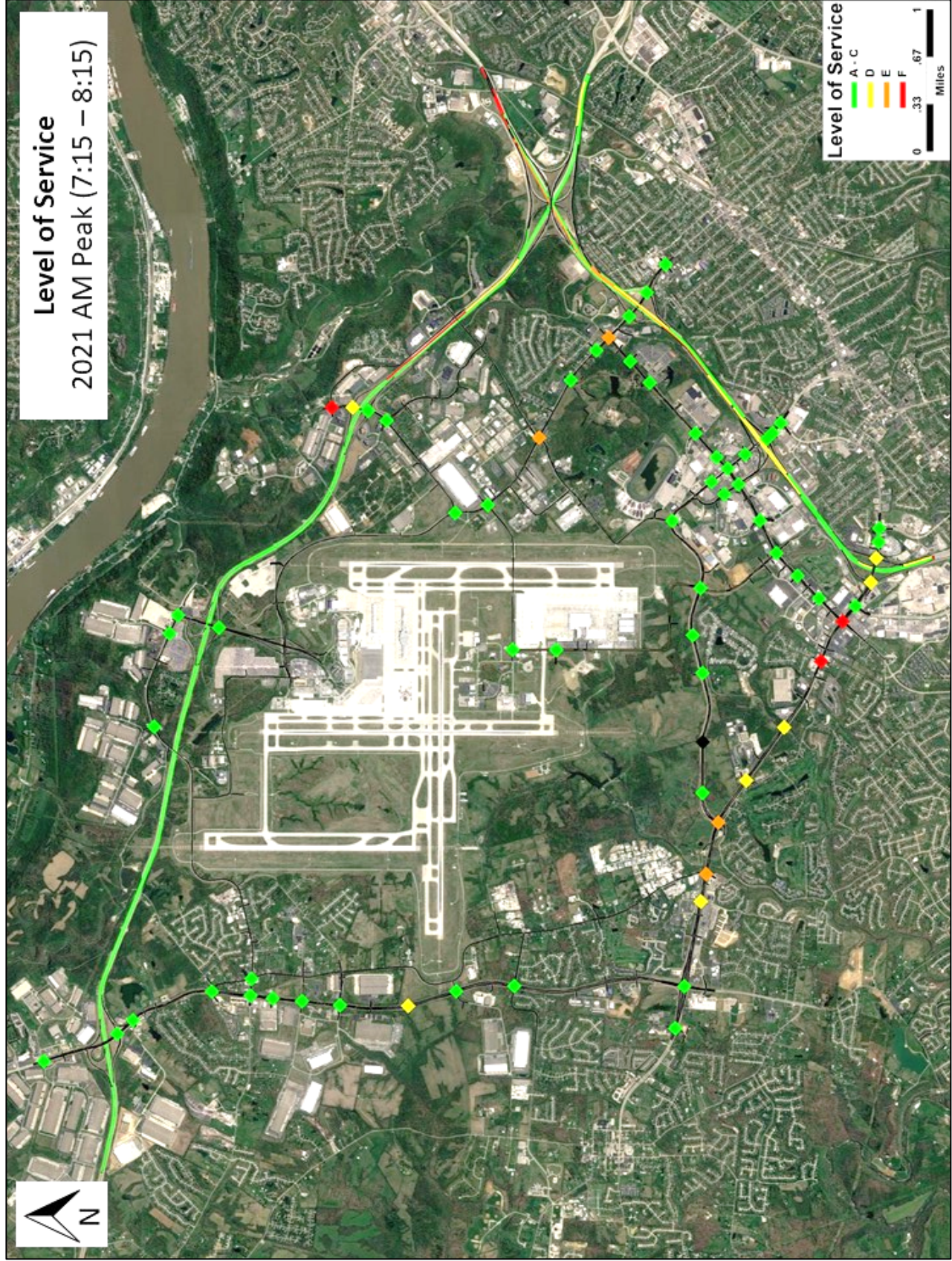


2021 Improvement Concept 2 – AM Peak

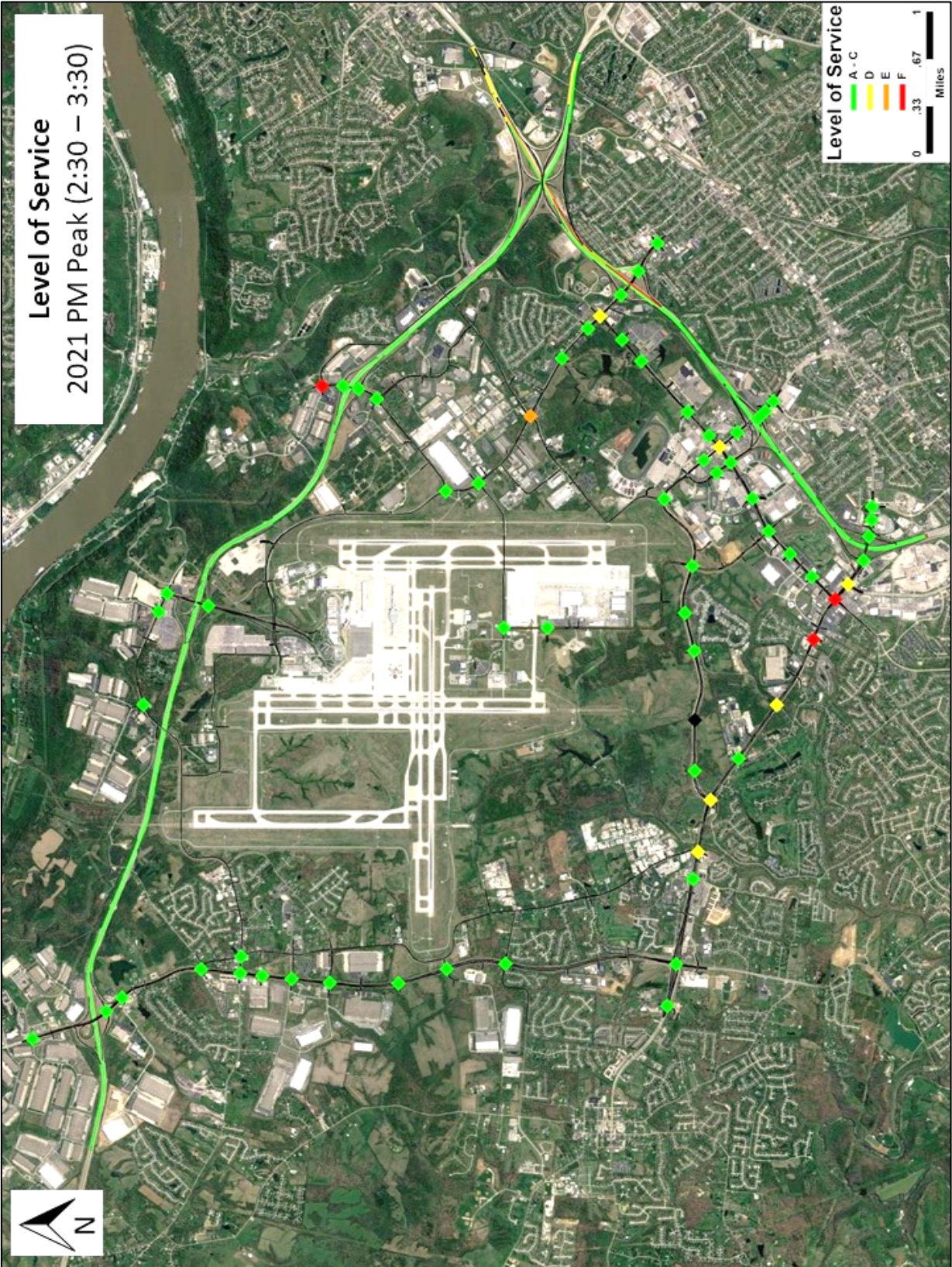




Level of Service  
2021 AM Peak (7:15 – 8:15)

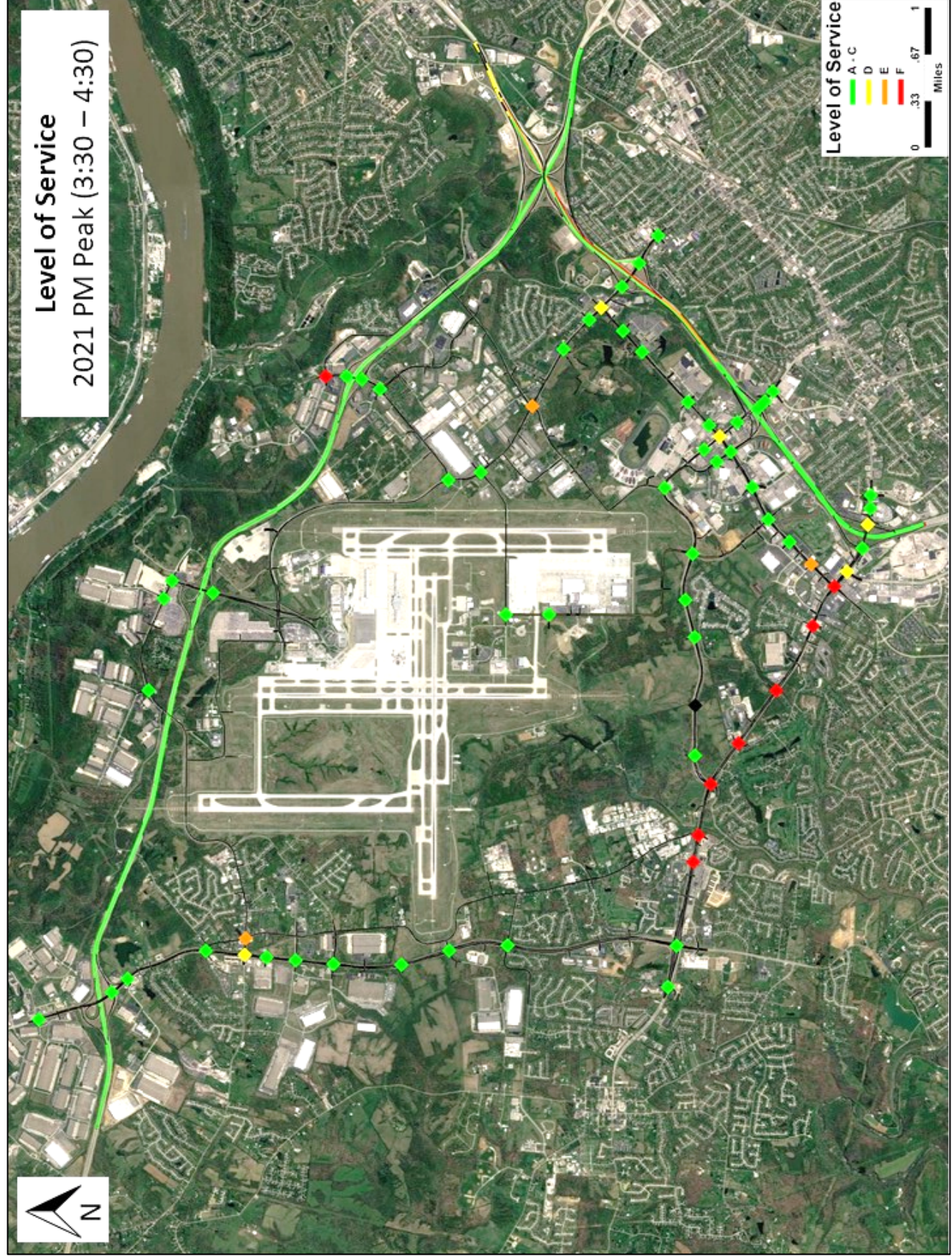


2021 Improvement Concept 2 – PM Peak



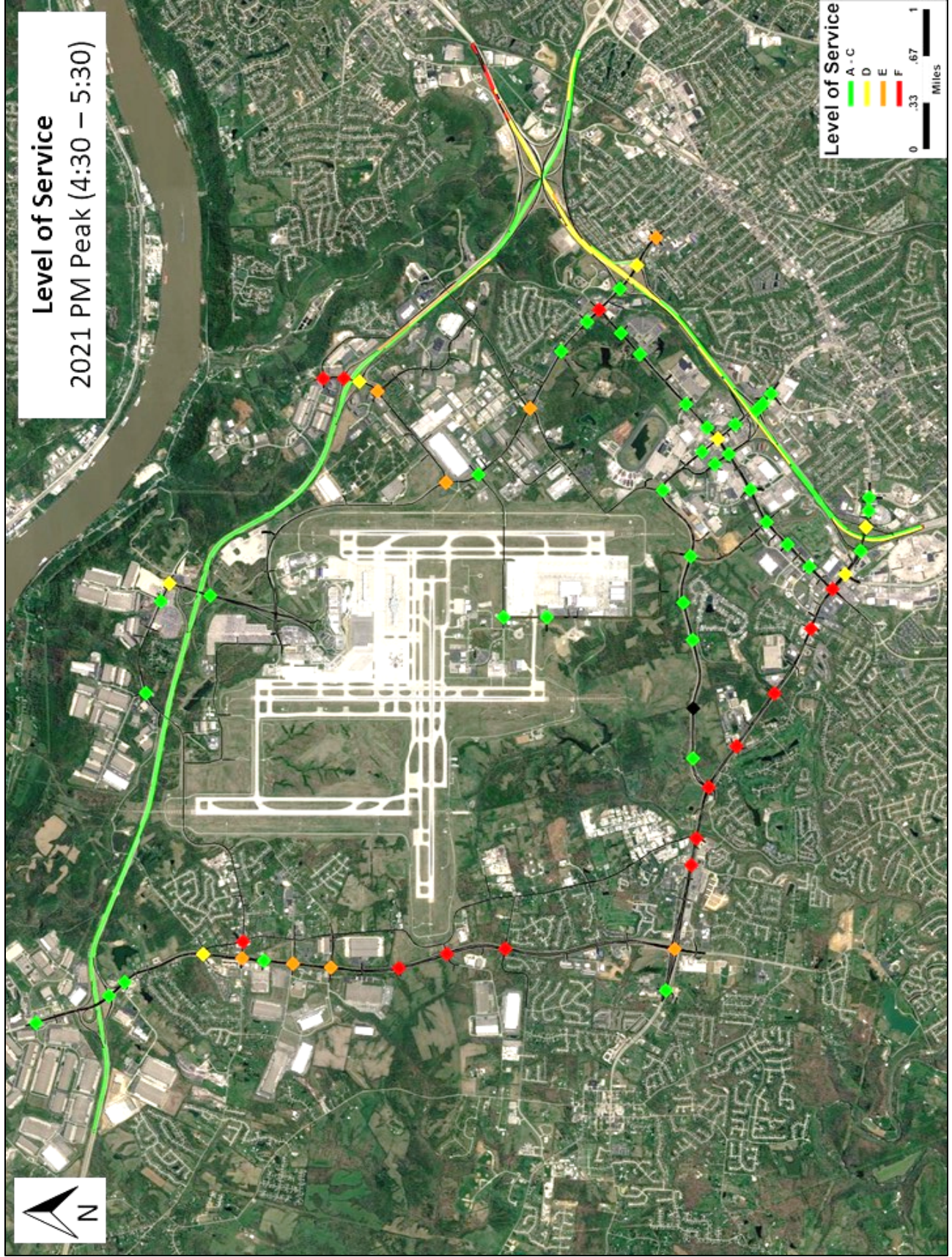


**Level of Service**  
2021 PM Peak (3:30 – 4:30)

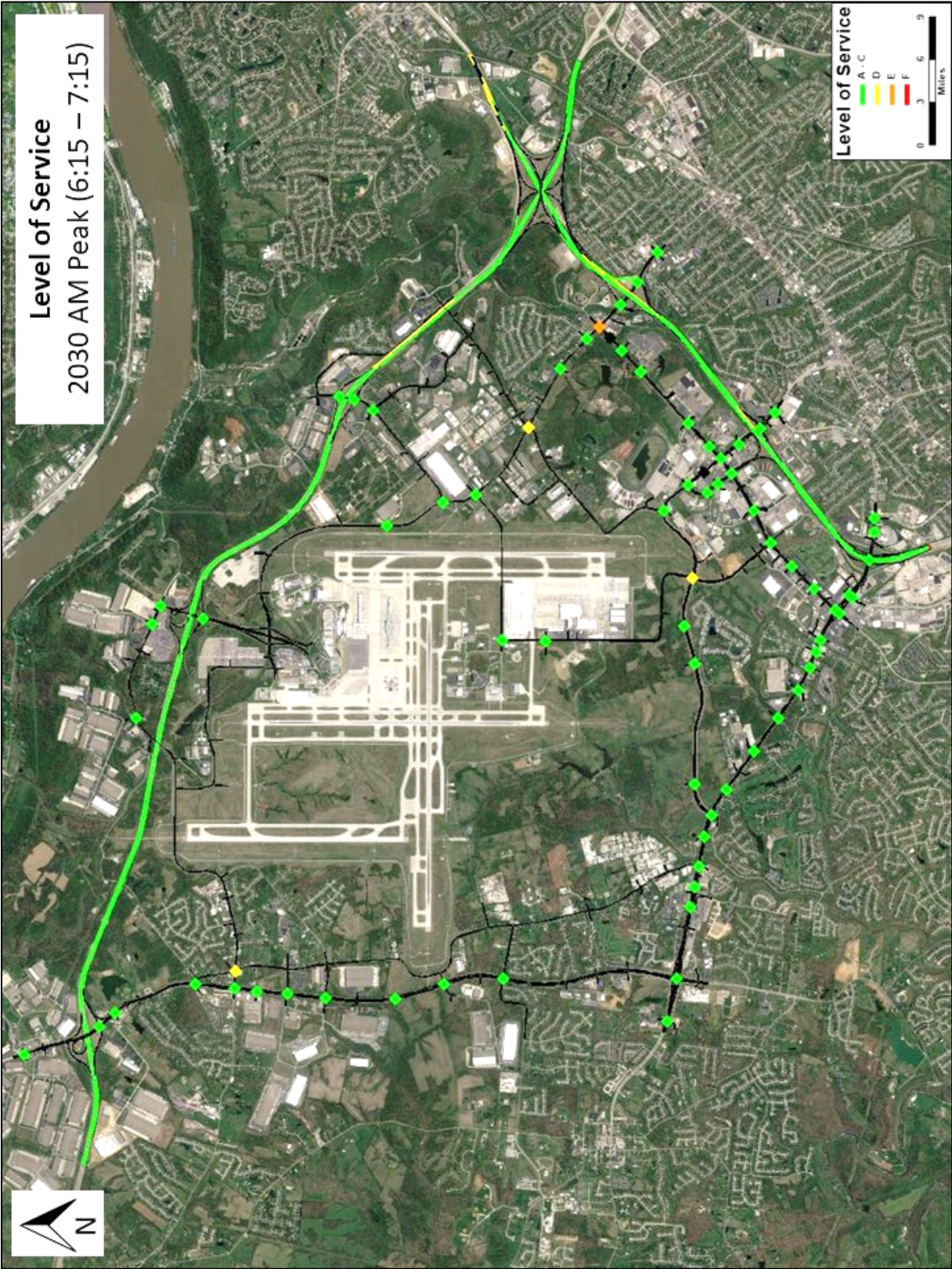


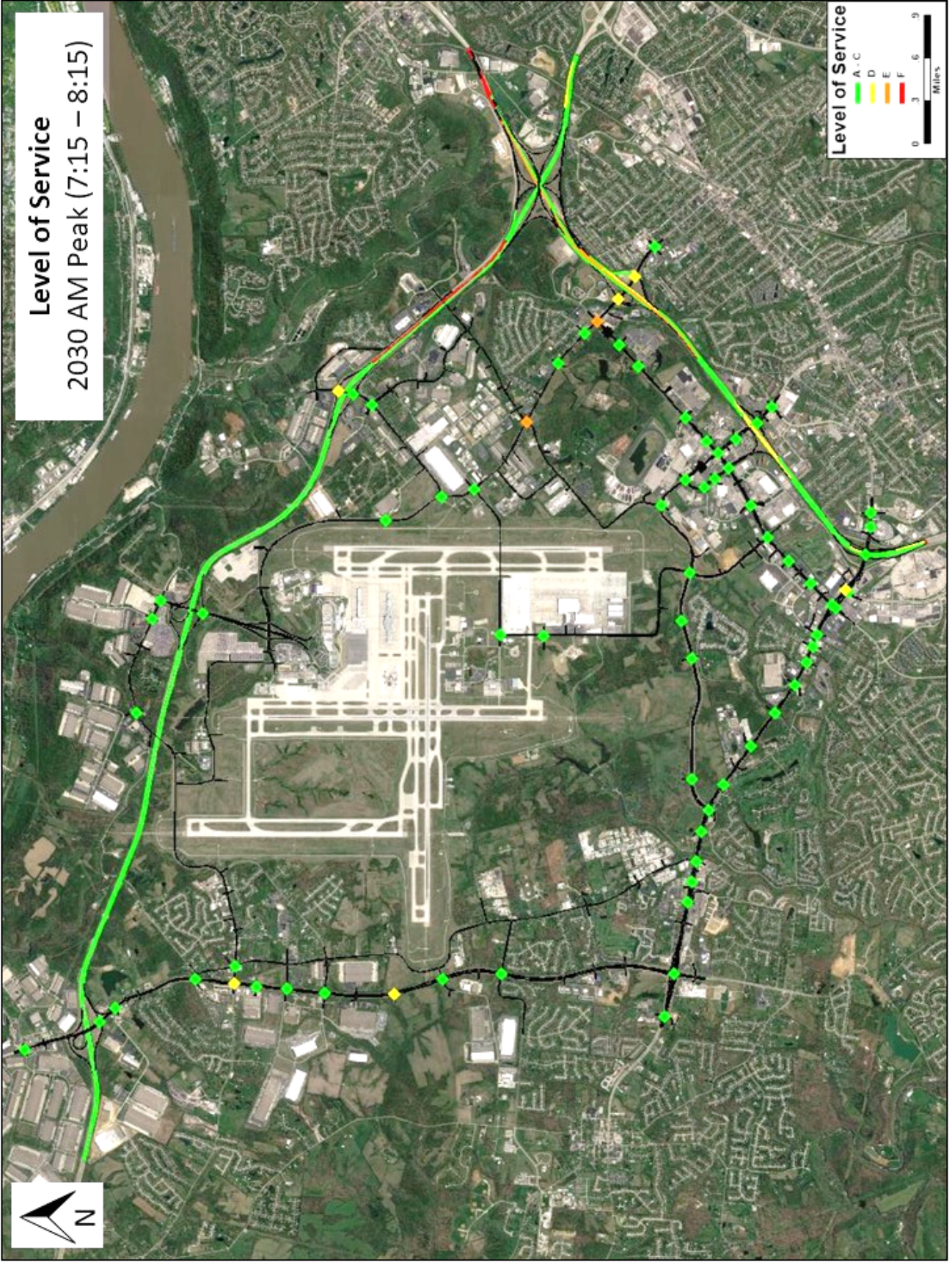


**Level of Service**  
2021 PM Peak (4:30 – 5:30)

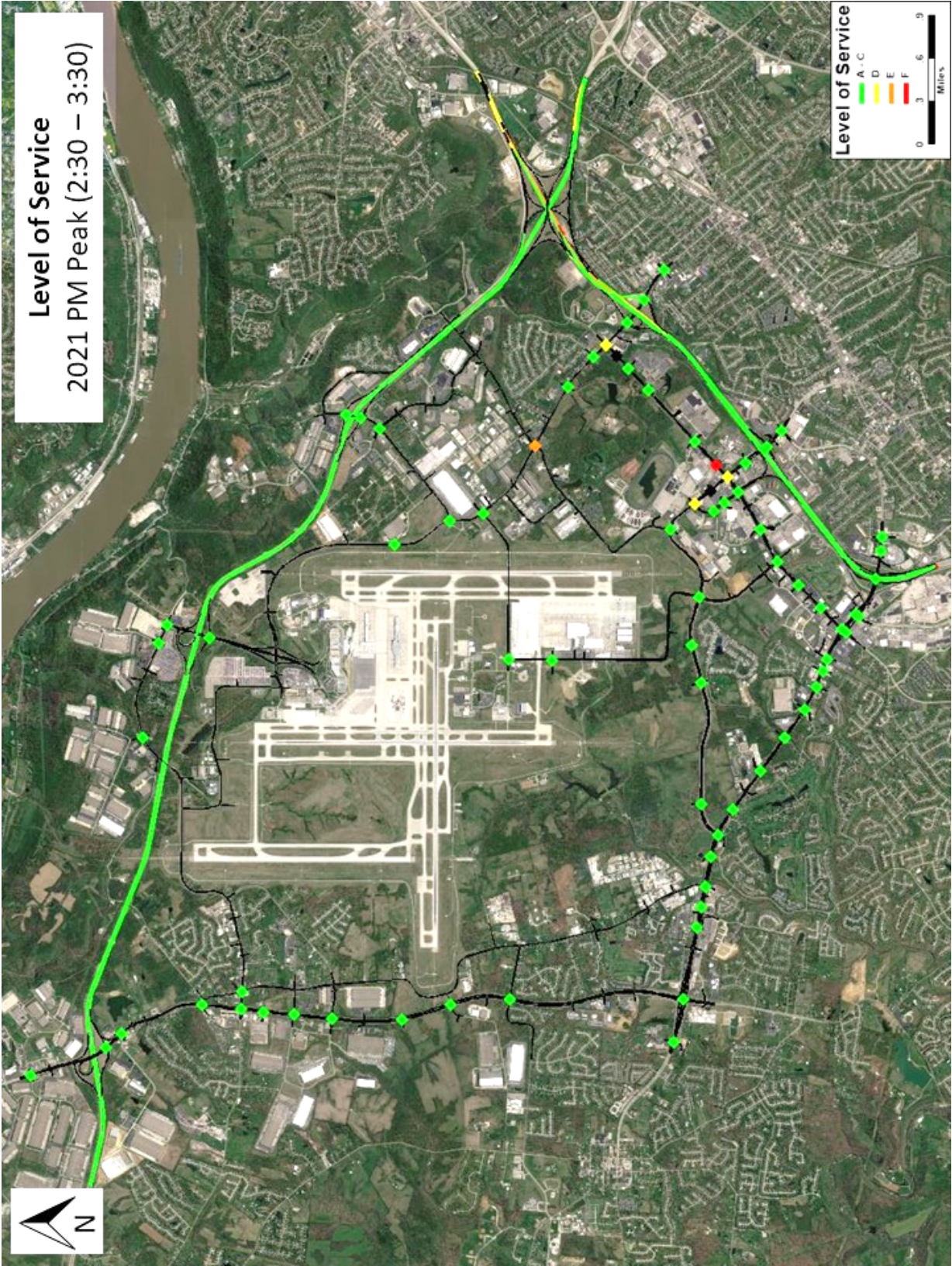


2021 Improvement Concept 3 – AM Peak



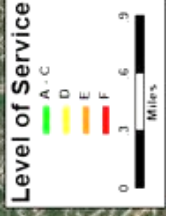
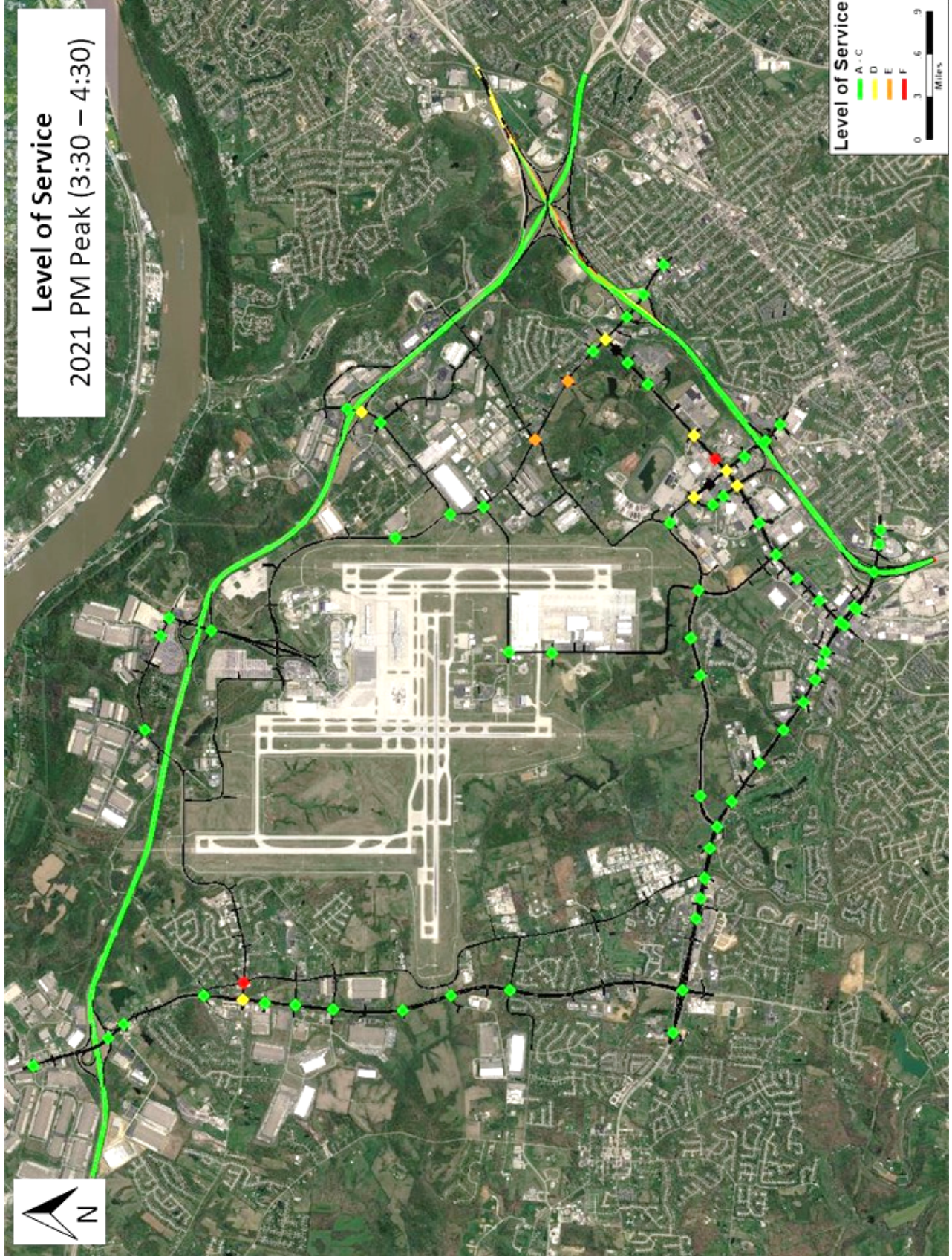


2021 Improvement Concept 3 – PM Peak



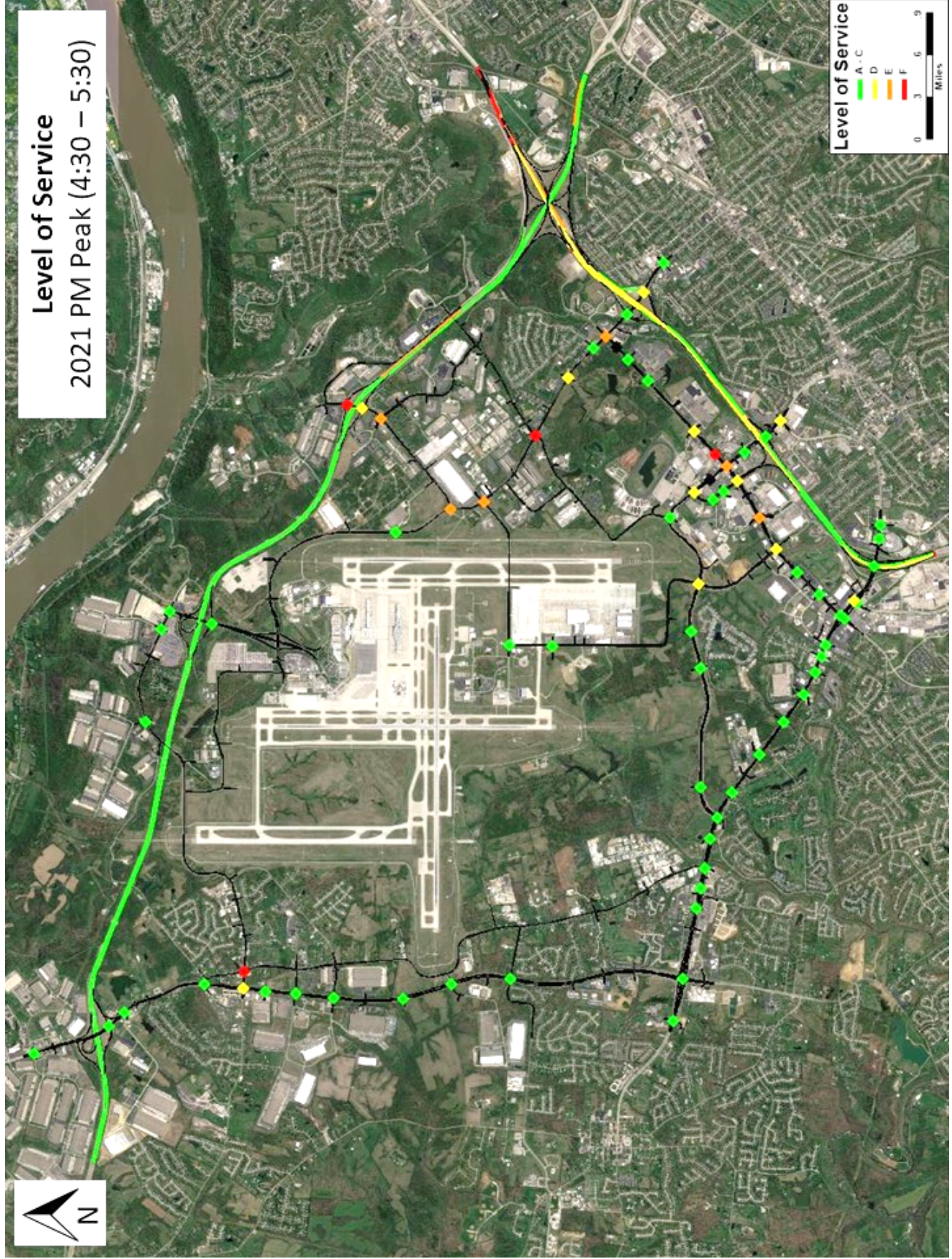


Level of Service  
2021 PM Peak (3:30 – 4:30)

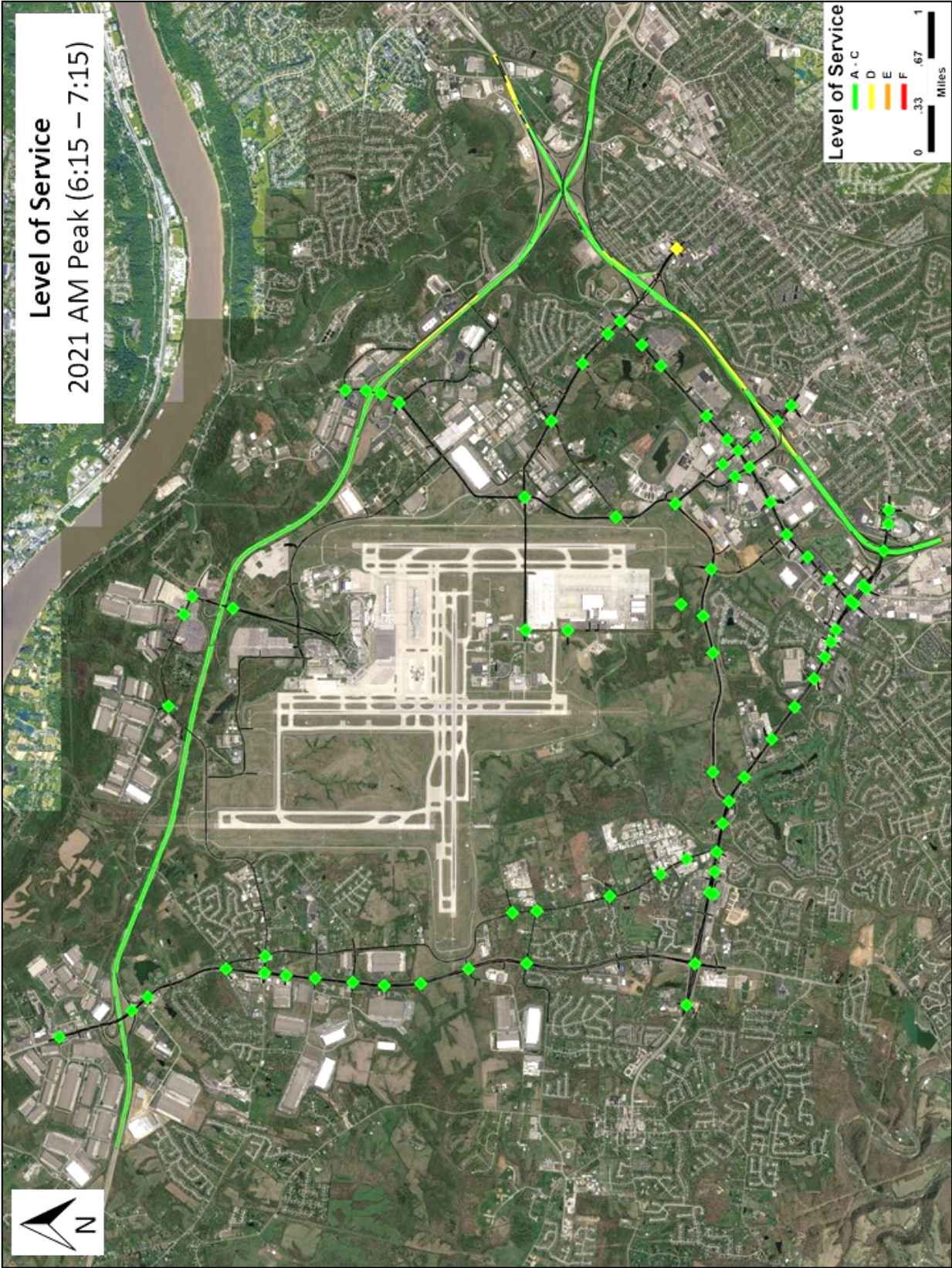




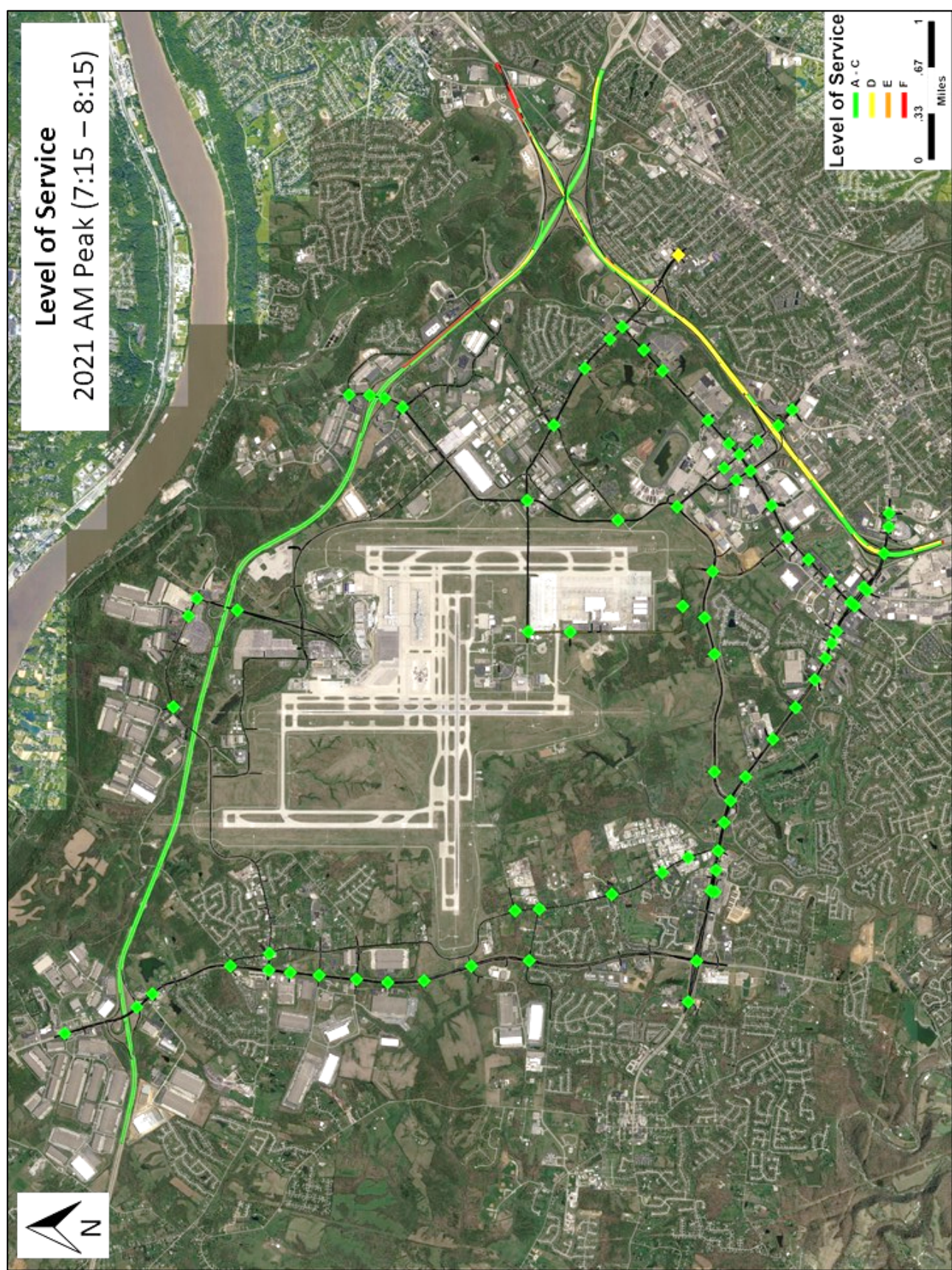
Level of Service  
2021 PM Peak (4:30 – 5:30)



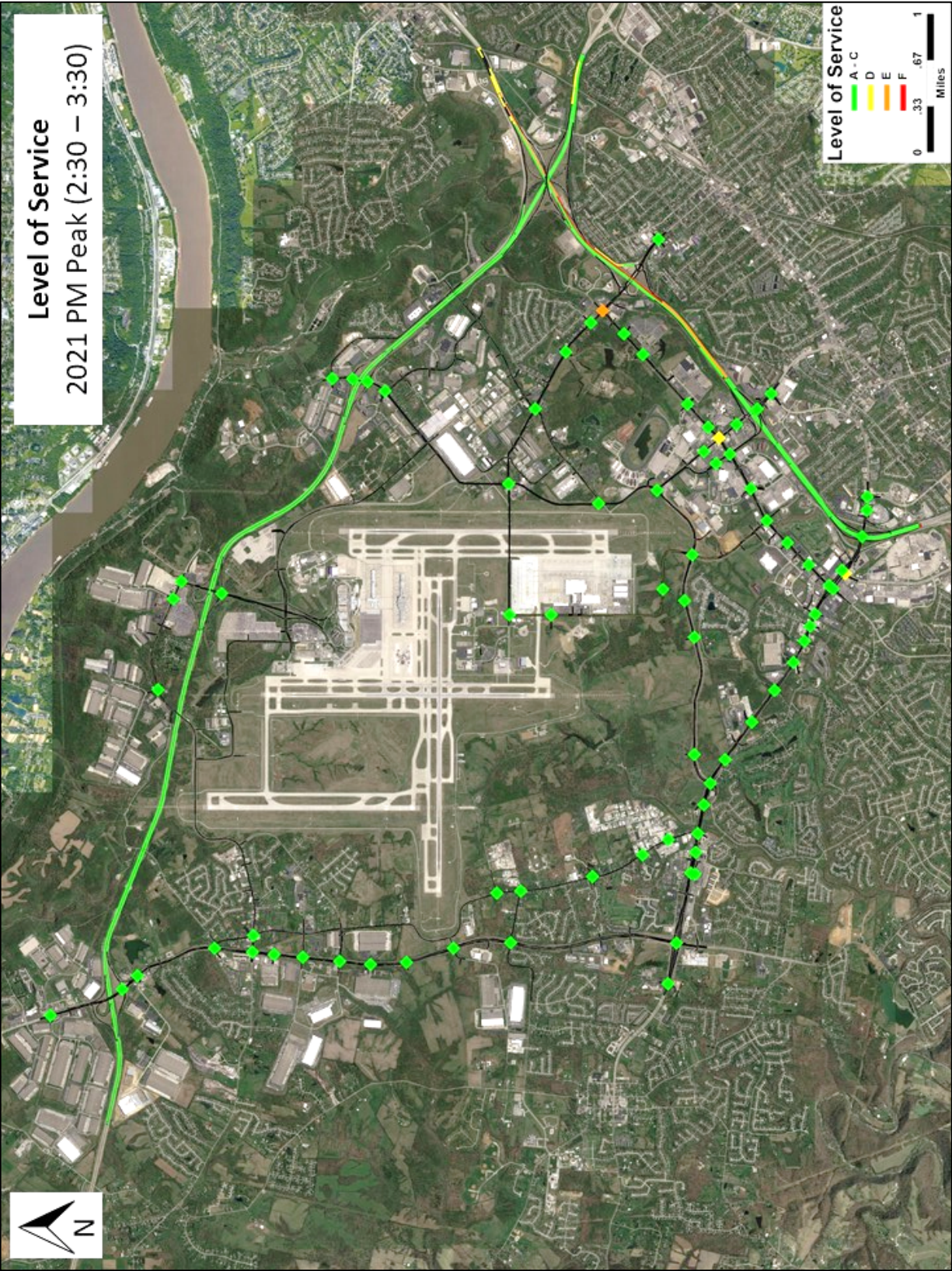
2021 Combined Improvement Concepts – AM Peak



**Level of Service**  
2021 AM Peak (7:15 – 8:15)

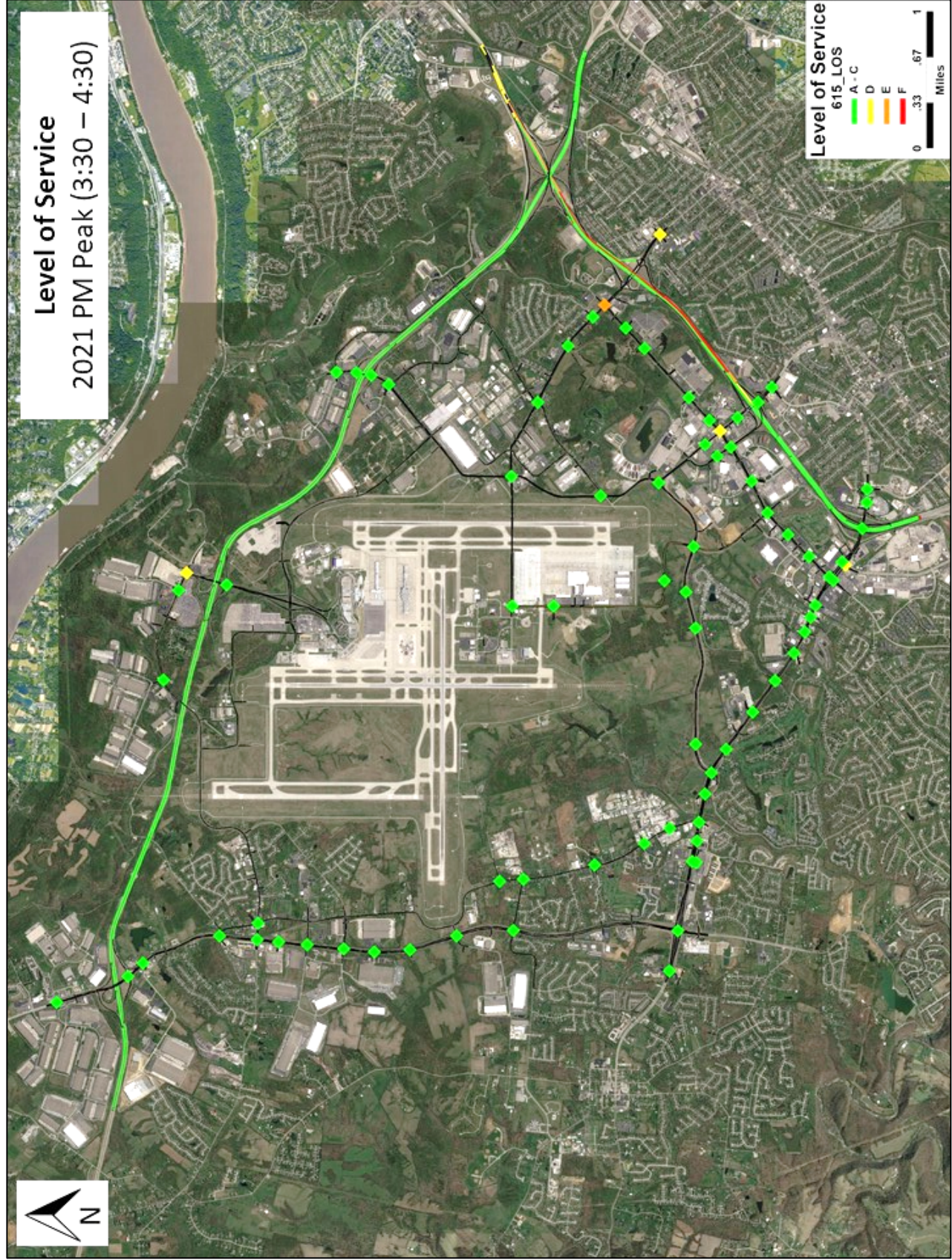


2021 Combined Improvement Concepts – PM Peak



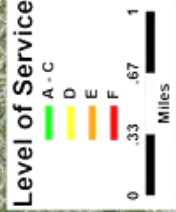
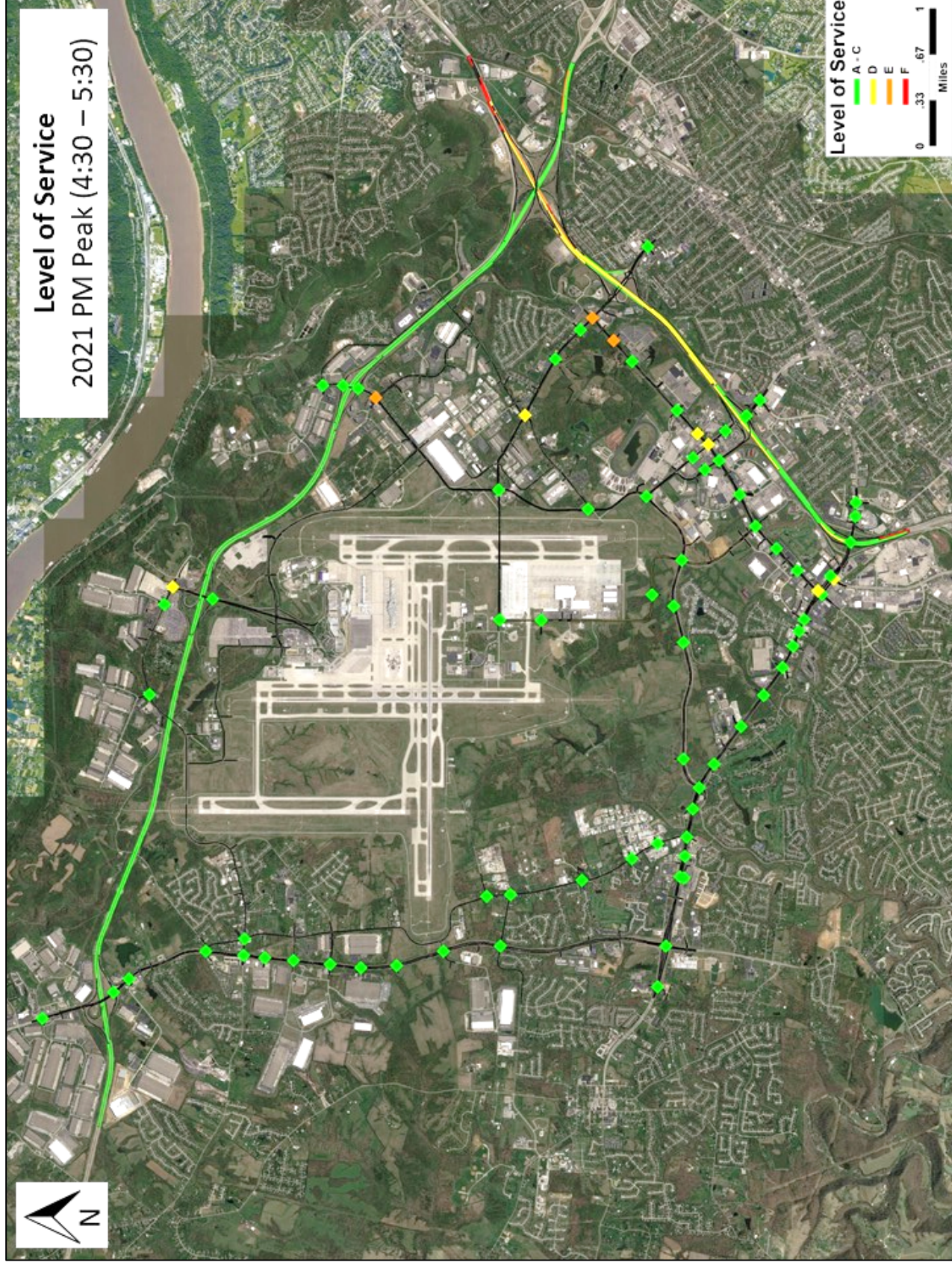


**Level of Service**  
2021 PM Peak (3:30 – 4:30)

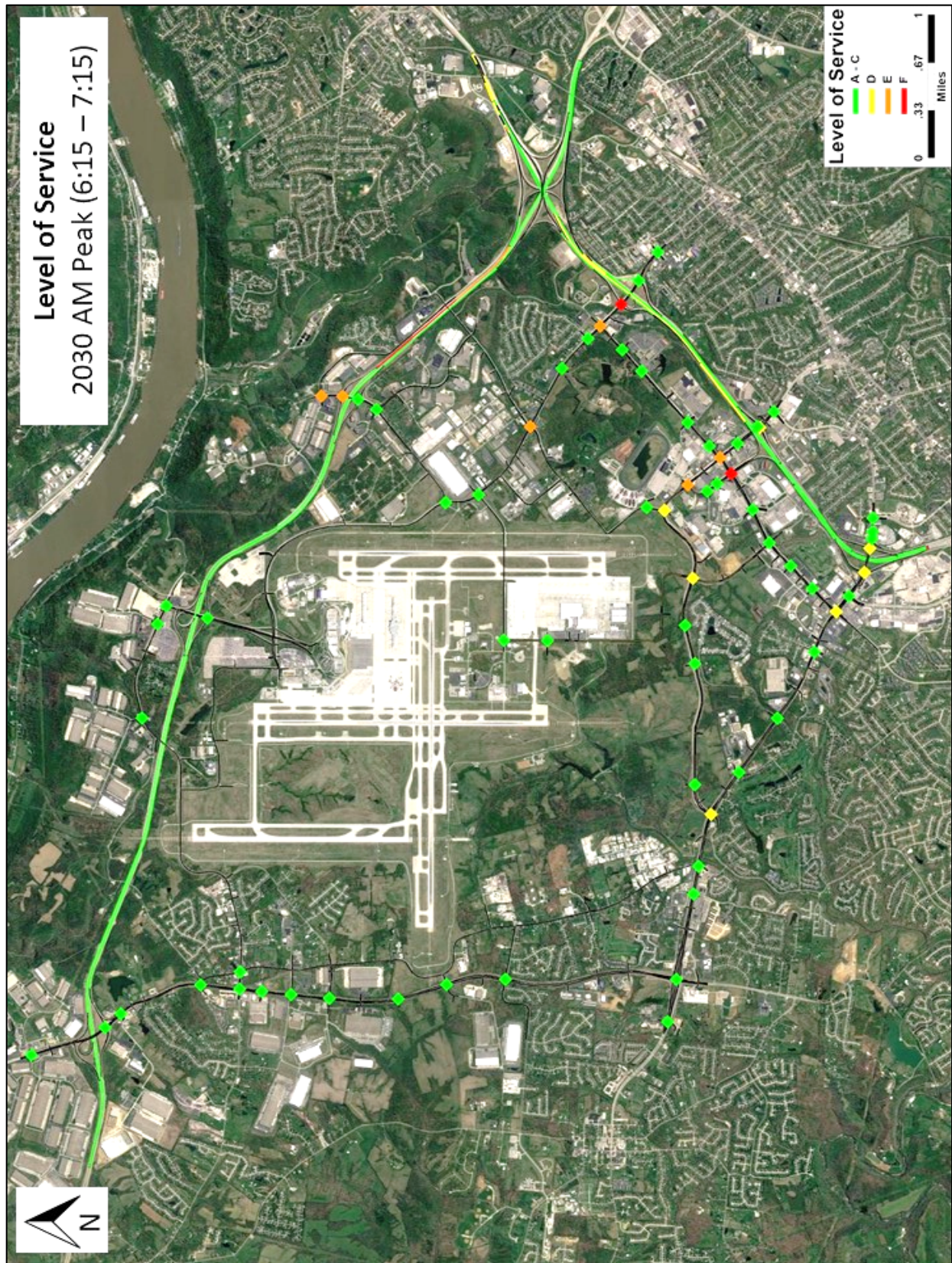




Level of Service  
2021 PM Peak (4:30 – 5:30)

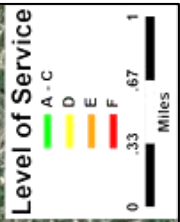
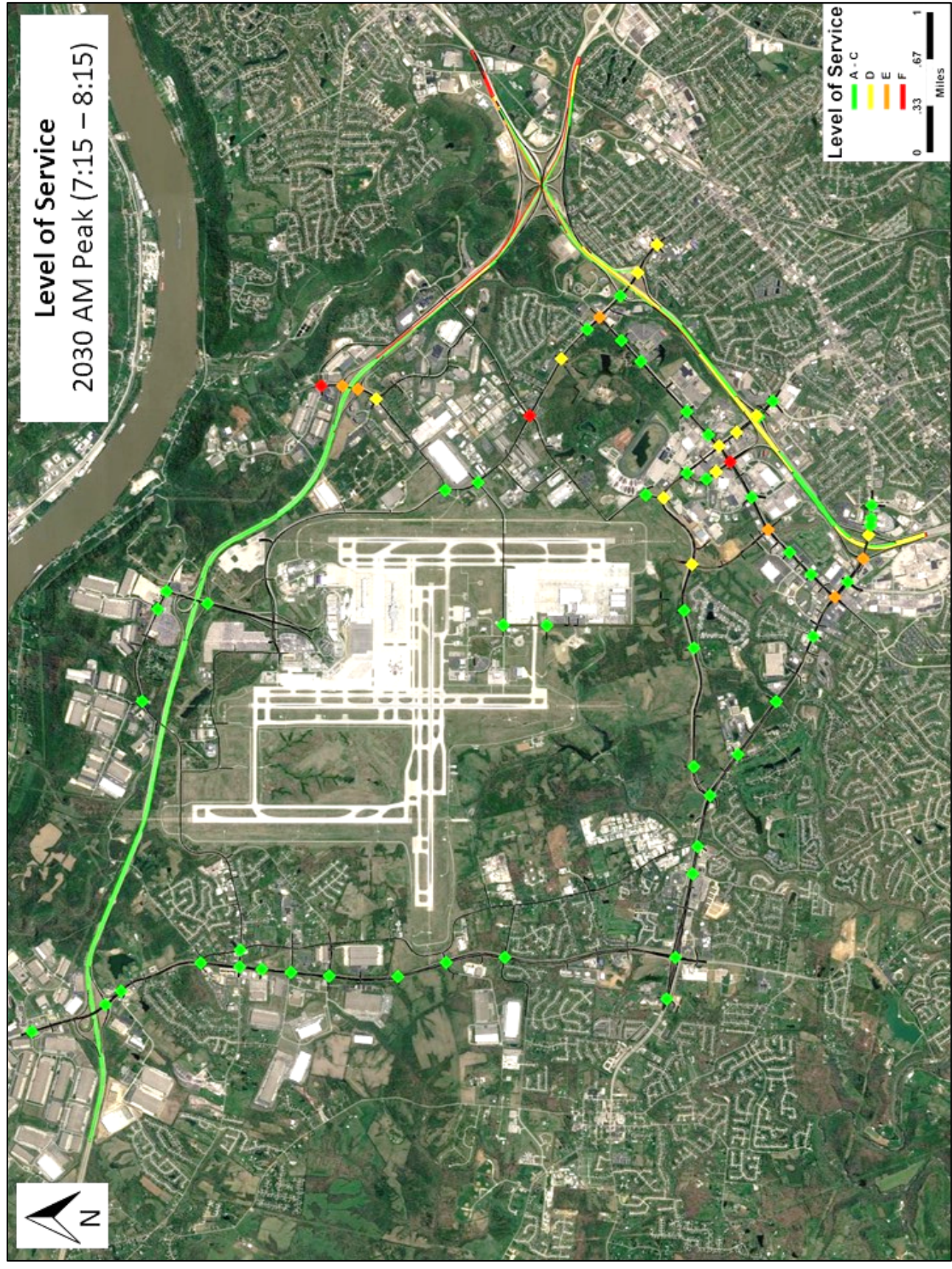


2030 No-Build – AM Peak

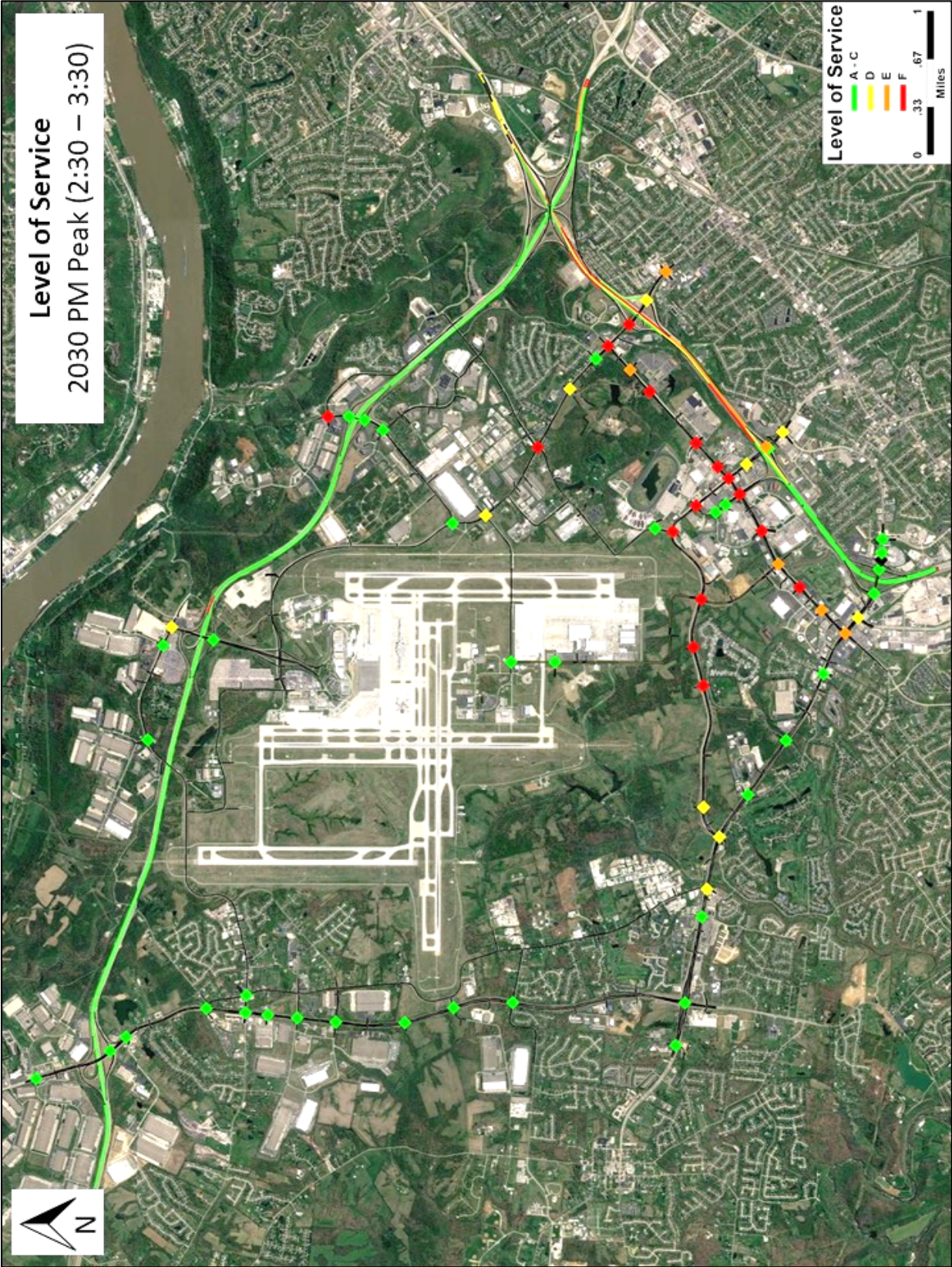




Level of Service  
2030 AM Peak (7:15 – 8:15)

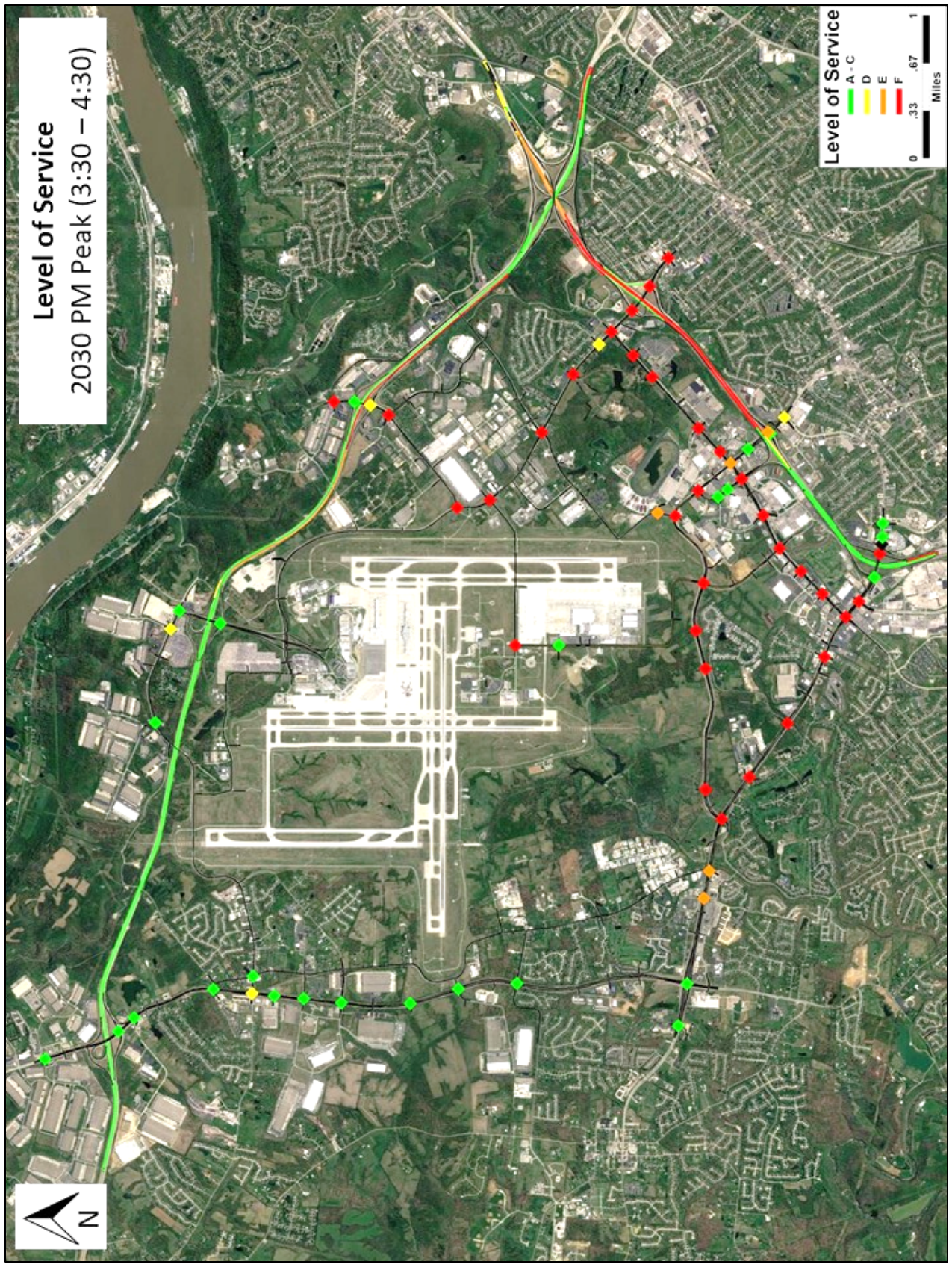


2030 No-Build – PM Peak





Level of Service  
2030 PM Peak (3:30 – 4:30)

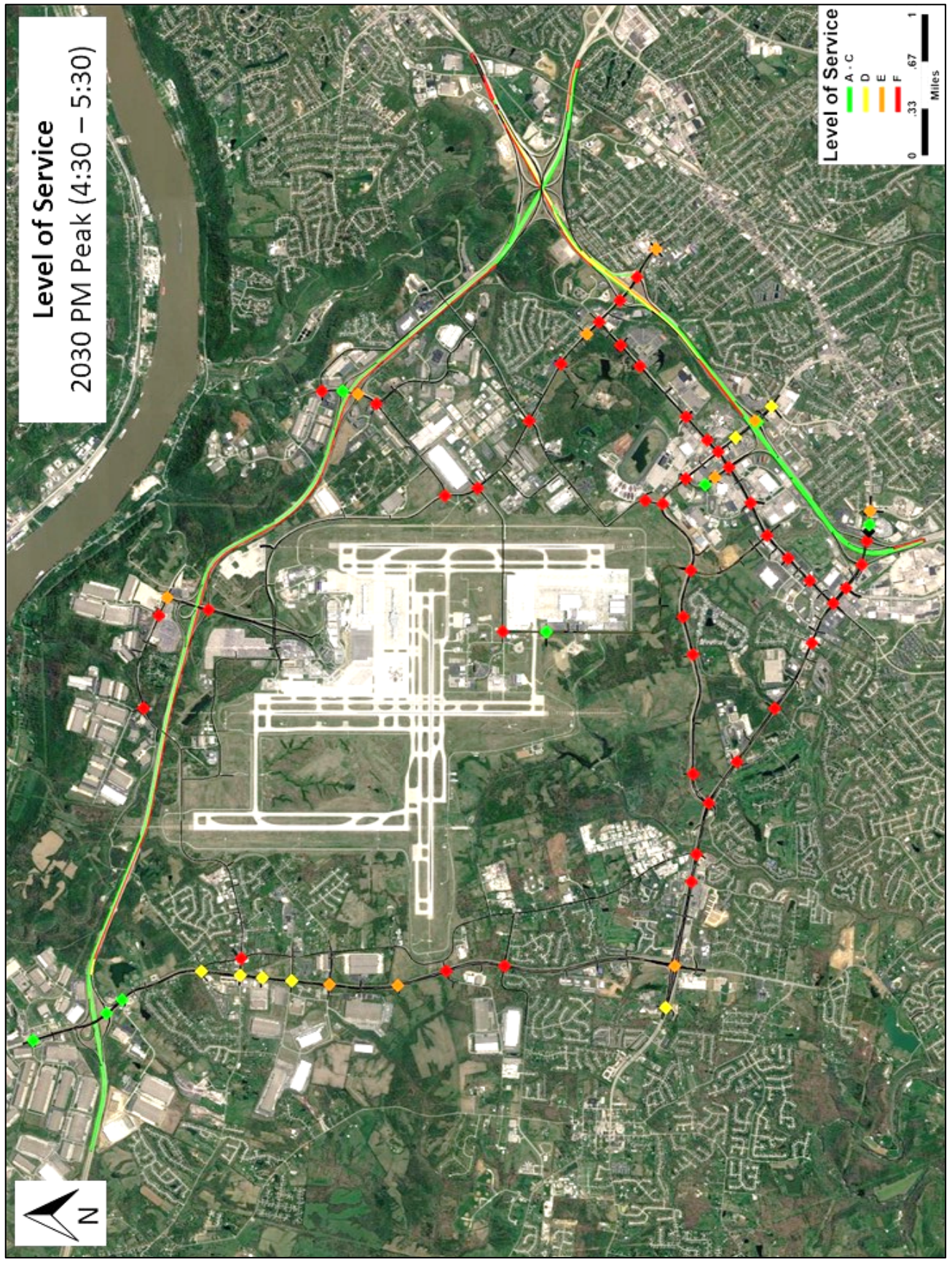


Level of Service

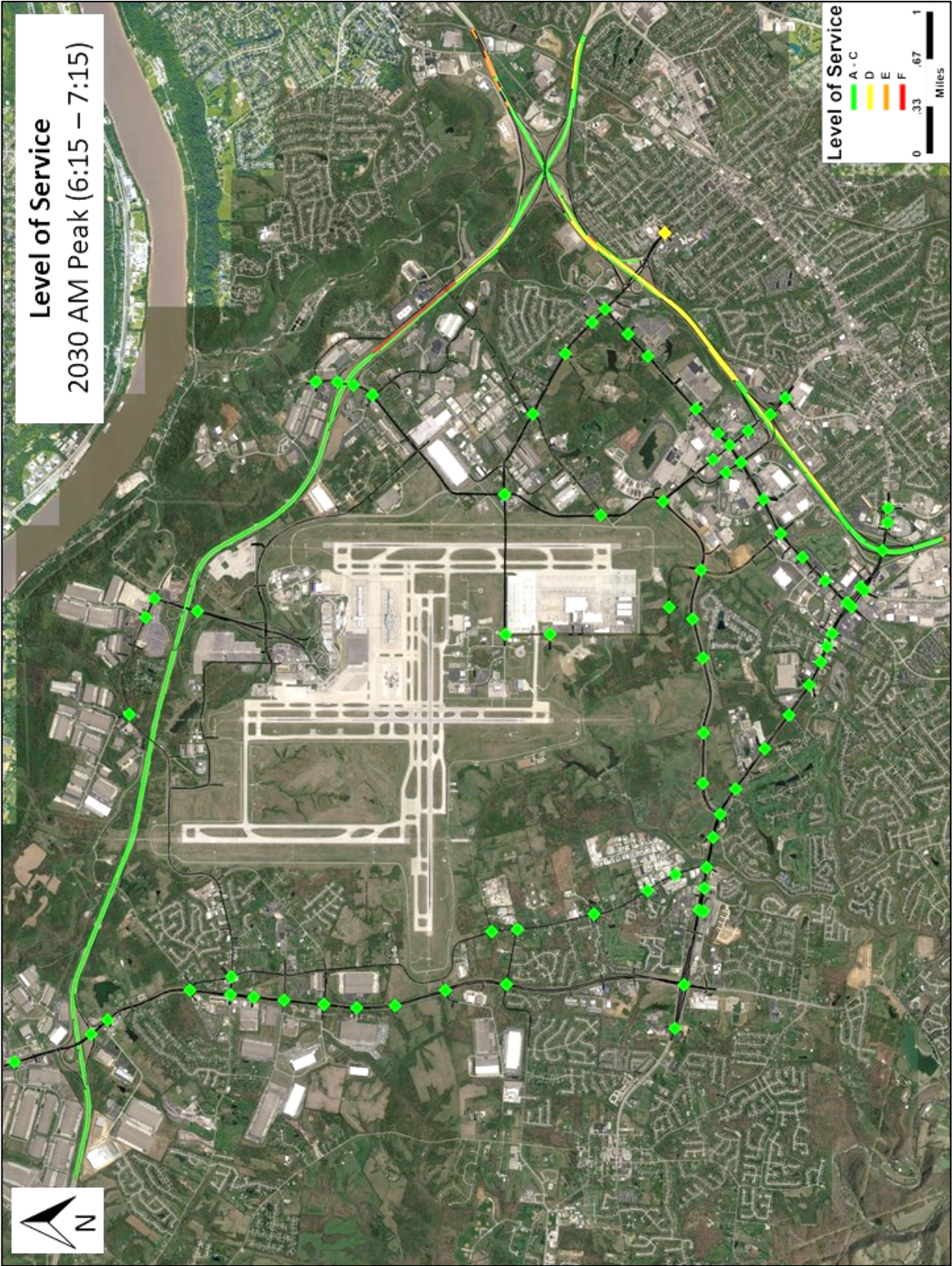
A - C	Green
D	Yellow
E	Orange
F	Red

0 .33 .67 1 Miles

Level of Service  
2030 PM Peak (4:30 – 5:30)


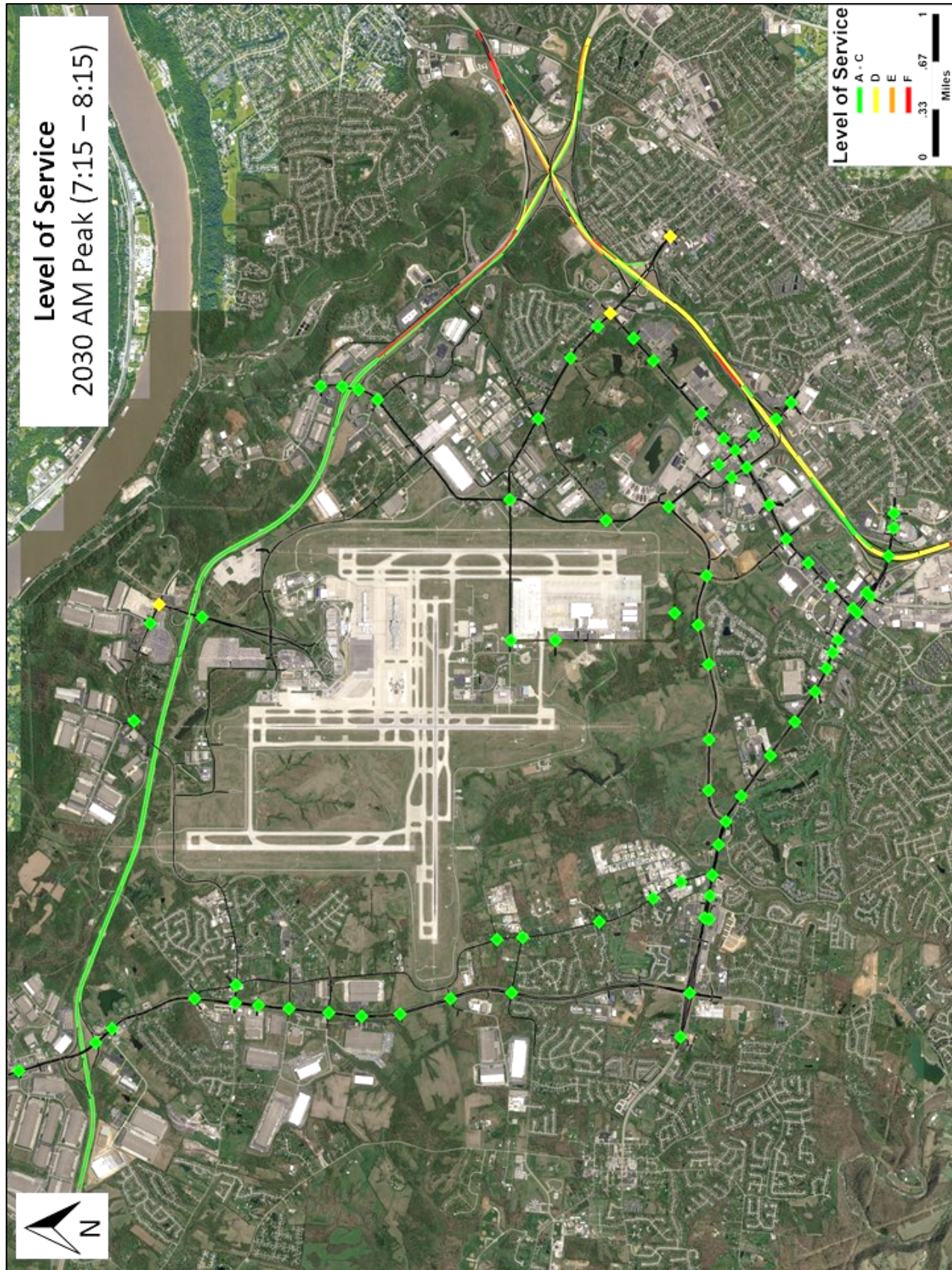


2030 Combined Improvement Concepts – AM Peak

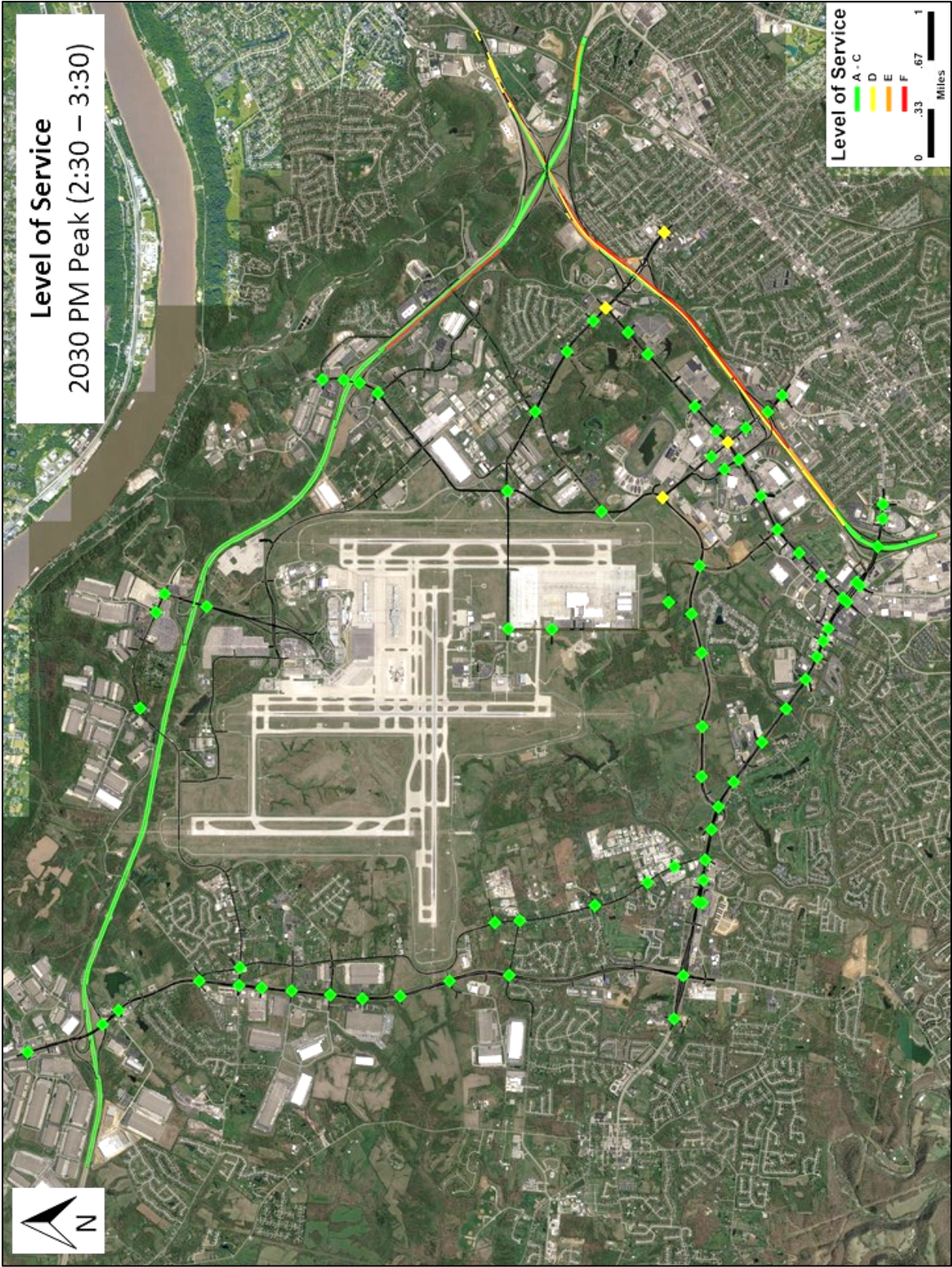




Level of Service  
2030 AM Peak (7:15 – 8:15)

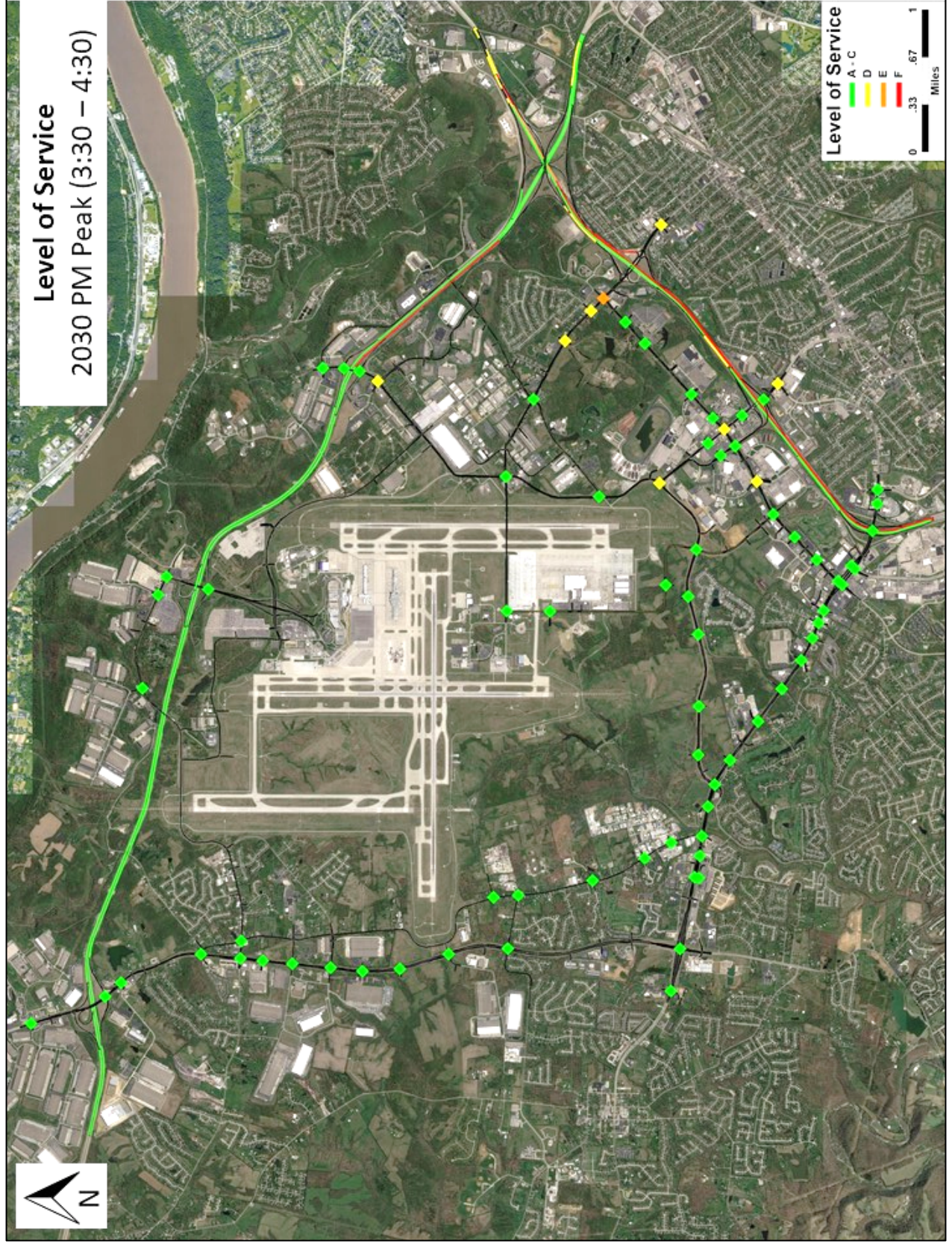


2030 Combined Improvement Concepts – PM Peak





**Level of Service**  
2030 PM Peak (3:30 – 4:30)





Level of Service  
2030 PM Peak (4:30 – 5:30)

