



Study Area

Study Area

Prestonsburg, KY 41602

Inquiry Number: 6913133.5s

March 24, 2022

EDR Area / Corridor Report



6 Armstrong Road, 4th floor
Shelton, CT 06484
Toll Free: 800.352.0050
www.edrnet.com

TABLE OF CONTENTS

<u>SECTION</u>	<u>PAGE</u>
Executive Summary	ES1
Mapped Sites Summary	2
Key Map	3
Map Findings Summary	4
Focus Maps	8
Map Findings	32
Orphan Summary	OR-1
Government Records Searched/Data Currency Tracking	GR-1

Thank you for your business.
Please contact EDR at 1-800-352-0050
with any questions or comments.

Disclaimer - Copyright and Trademark Notice

This Report contains certain information obtained from a variety of public and other sources reasonably available to Environmental Data Resources, Inc. It cannot be concluded from this Report that coverage information for the target and surrounding properties does not exist from other sources. **NO WARRANTY EXPRESSED OR IMPLIED, IS MADE WHATSOEVER IN CONNECTION WITH THIS REPORT. ENVIRONMENTAL DATA RESOURCES, INC. SPECIFICALLY DISCLAIMS THE MAKING OF ANY SUCH WARRANTIES, INCLUDING WITHOUT LIMITATION, MERCHANTABILITY OR FITNESS FOR A PARTICULAR USE OR PURPOSE. ALL RISK IS ASSUMED BY THE USER. IN NO EVENT SHALL ENVIRONMENTAL DATA RESOURCES, INC. BE LIABLE TO ANYONE, WHETHER ARISING OUT OF ERRORS OR OMISSIONS, NEGLIGENCE, ACCIDENT OR ANY OTHER CAUSE, FOR ANY LOSS OF DAMAGE, INCLUDING, WITHOUT LIMITATION, SPECIAL, INCIDENTAL, CONSEQUENTIAL, OR EXEMPLARY DAMAGES. ANY LIABILITY ON THE PART OF ENVIRONMENTAL DATA RESOURCES, INC. IS STRICTLY LIMITED TO A REFUND OF THE AMOUNT PAID FOR THIS REPORT.** Purchaser accepts this Report "AS IS". Any analyses, estimates, ratings, environmental risk levels or risk codes provided in this Report are provided for illustrative purposes only, and are not intended to provide, nor should they be interpreted as providing any facts regarding, or prediction or forecast of, any environmental risk for any property. Only a Phase I Environmental Site Assessment performed by an environmental professional can provide information regarding the environmental risk for any property. Additionally, the information provided in this Report is not to be construed as legal advice.

Copyright 2020 by Environmental Data Resources, Inc. All rights reserved. Reproduction in any media or format, in whole or in part, of any report or map of Environmental Data Resources, Inc., or its affiliates, is prohibited without prior written permission.

EDR and its logos (including Sanborn and Sanborn Map) are trademarks of Environmental Data Resources, Inc. or its affiliates. All other trademarks used herein are the property of their respective owners.

EXECUTIVE SUMMARY

A search of available environmental records was conducted by Environmental Data Resources, Inc (EDR). The report was designed to assist parties seeking to meet the search requirements of EPA's Standards and Practices for All Appropriate Inquiries (40 CFR Part 312), the ASTM Standard Practice for Environmental Site Assessments (E1527-21), the ASTM Standard Practice for Environmental Site Assessments for Forestland or Rural Property (E 2247-16), the ASTM Standard Practice for Limited Environmental Due Diligence: Transaction Screen Process (E 1528-14) or custom requirements developed for the evaluation of environmental risk associated with a parcel of real estate.

SUBJECT PROPERTY INFORMATION

ADDRESS

STUDY AREA
PRESTONSBURG, KY 41653

TARGET PROPERTY SEARCH RESULTS

The Target Property was identified in the following databases.

Page Numbers and Map Identifications refer to the EDR Area/Corridor Report where detailed data on individual sites can be reviewed.

Sites listed in ***bold italics*** are in multiple databases.

STANDARD ENVIRONMENTAL RECORDS

Lists of state- and tribal hazardous waste facilities

SHWS: State Leads List

A review of the SHWS list, as provided by EDR, and dated 12/17/2021 has revealed that there is 1 SHWS site within the requested target property.

<u>Site</u>	<u>Address</u>	<u>Map ID / Focus Map(s)</u>	<u>Page</u>
SOUTHERN EXPLOSIVES Facility Id: 53114 Facility Status: Closed	RAILROAD STREET	45 / 7	91

Lists of state and tribal registered storage tanks

UST: Underground Storage Tank Database

A review of the UST list, as provided by EDR, and dated 11/02/2021 has revealed that there are 6 UST sites within the requested target property.

<u>Site</u>	<u>Address</u>	<u>Map ID / Focus Map(s)</u>	<u>Page</u>
<i>PAINTSVILLE BULK PLA</i> Closed In Place Date: 10/01/2002 Tank Status: TRM Facility Id: 60400	<i>4063 KY 321</i>	<i>5 / 6</i>	<i>33</i>
BIZZARK INC SHOP 1	JOHNS CREEK RD	13 / 6	44

EXECUTIVE SUMMARY

Tank Status: TRM Facility Id: 69218			
PAINTSVILLE PRESTONS Tank Status: TRM Facility Id: 60359	381 AIRPORT DR	19 / 6	60
DAVIS PRODUCE Tank Status: TRM Tank Status: TAC Facility Id: 60387	7330 KY 321 S	24 / 7	70
FORMER FLOYD S PIKE Tank Status: TR8 Facility Id: 67532	US 23 N AUXIER RD	27 / 7	77
QUICK MART Tank Status: TAC Facility Id: 61861	6292 KY 321	K52 / 7	96

ADDITIONAL ENVIRONMENTAL RECORDS

Records of Emergency Release Reports

SPILLS: State spills

A review of the SPILLS list, as provided by EDR, and dated 02/10/2022 has revealed that there are 34 SPILLS sites within the requested target property.

<u>Site</u>	<u>Address</u>	<u>Map ID / Focus Map(s)</u>	<u>Page</u>
Not reported Facility Status: Env. Closed Inc ID: 2381305		1 / 6	31
Not reported Facility Status: Env. Closed Inc ID: 2351213		A2 / 6	31
Not reported Facility Status: Env. Closed Inc ID: 193708		4 / 6	32
Not reported Facility Status: Env. Closed Inc ID: 2323130		6 / 6	39
Not reported Facility Status: Env. Closed Inc ID: 189834		10 / 7	41
Not reported Facility Status: Env. Closed Inc ID: 2385769		11 / 6	42
Not reported Facility Status: Env. Closed Inc ID: 2355731		17 / 6	58
Not reported		D18 / 7	59

EXECUTIVE SUMMARY

Facility Status: Referred to Program Inc ID: 2316402		
Not reported	25 / 7	76
Facility Status: Env. Closed Inc ID: 2337851		
Not reported	26 / 7	76
Facility Status: Env. Closed Inc ID: 197982		
Not reported	28 / 6	80
Facility Status: Response/Investigate Inc ID: 205586		
Not reported	E30 / 7	81
Facility Status: Env. Closed Inc ID: 2270468		
Not reported	31 / 6	82
Facility Status: Env. Closed Inc ID: 209077		
Not reported	F32 / 7	82
Facility Status: Env. Closed Inc ID: 2318044		
Not reported	F33 / 7	83
Facility Status: Env. Closed Inc ID: 2320827		
Not reported	F34 / 7	84
Facility Status: Env. Closed Inc ID: 2320717		
Not reported	G35 / 6	85
Facility Status: Env. Closed Inc ID: 203545		
Not reported	G36 / 6	85
Facility Status: Env. Closed Inc ID: 2281512		
Not reported	37 / 7	86
Facility Status: Response/Investigate Inc ID: 2319849		
Not reported	H38 / 7	87
Facility Status: Env. Closed Inc ID: 2424994		
Not reported	H39 / 7	88
Facility Status: Env. Closed Inc ID: 2424834		
Not reported	46 / 7	92
Facility Status: Env. Closed Inc ID: 178728		
Not reported	47 / 6	92
Facility Status: Referral to Enforcement Inc ID: 197452		
Not reported	49 / 7	94
Facility Status: Env. Closed		

EXECUTIVE SUMMARY

Inc ID: 2405313		
Not reported	54 / 7	99
Facility Status: Env. Closed		
Inc ID: 2278555		
Not reported	M59 / 7	102
Facility Status: Env. Closed		
Inc ID: 200301		
Not reported	M60 / 7	103
Facility Status: Env. Closed		
Inc ID: 194802		
Not reported	62 / 7	104
Facility Status: Env. Closed		
Inc ID: 210823		
Not reported	63 / 7	105
Facility Status: Env. Closed		
Inc ID: 201812		
Not reported	64 / 7	106
Facility Status: Referred to Program		
Inc ID: 2381678		
Not reported	65 / 7	106
Facility Status: Env. Closed		
Inc ID: 2421792		
Not reported	66 / 6	107
Facility Status: Review for Environmental Close		
Inc ID: 2392663		
Not reported	71 / 10	109
Facility Status: Env. Closed		
Inc ID: 2367553		
Not reported	72 / 10	110
Facility Status: Env. Closed		
Inc ID: 209215		

Other Ascertainable Records

US MINES: Mines Master Index File

A review of the US MINES list, as provided by EDR, has revealed that there are 2 US MINES sites within the requested target property.

<u>Site</u>	<u>Address</u>	<u>Map ID / Focus Map(s)</u>	<u>Page</u>
ENERGY COAL INCOME P		B8 / 6	40
Database: US MINES, Date of Government Version: 11/02/2021			
Mine ID:: 1511989			
HEARTLAND ESTATE #1		61 / 6	104
Database: US MINES, Date of Government Version: 11/02/2021			
Mine ID:: 1518795			

EXECUTIVE SUMMARY

ABANDONED MINES: Abandoned Mines

A review of the ABANDONED MINES list, as provided by EDR, and dated 12/14/2021 has revealed that there is 1 ABANDONED MINES site within the requested target property.

<u>Site</u>	<u>Address</u>	<u>Map ID / Focus Map(s)</u>	<u>Page</u>
NO 10 SHOP & WAREHOU		B7 / 6	40

FINDS: Facility Index System/Facility Registry System

A review of the FINDS list, as provided by EDR, and dated 11/04/2021 has revealed that there are 15 FINDS sites within the requested target property.

<u>Site</u>	<u>Address</u>	<u>Map ID / Focus Map(s)</u>	<u>Page</u>
PAINTSVILLE-PRESTONS Registry ID:: 110041583248	UNKNOWN	A3 / 6	32
BIZZACK BROTHERS CON Registry ID:: 110009935044	US 321 S	9 / 7	41
MOUNTAIN ENTERPRISES Registry ID:: 110070047508	JCT OF KY 321 & KY 2	C16 / 6	58
BIZZACK CONSTRUCTION Registry ID:: 110046331144	KY 321 S	D21 / 7	68
BIZZACK BROTHERS CON Registry ID:: 110070078838	KY 321 S	D22 / 7	68
SOUTHERN EXPLOSIVES Registry ID:: 110045114176	RAILROAD ST	E29 / 7	81
KESTNER RESIDENCE Registry ID:: 110015609420	2081 US RT 460	I41 / 6	89
JOHN & DOCKIE PIGMAN Registry ID:: 110009961443	110 JOHN BAYS BR	J42 / 6	90
MEADE STOP N GO BP Registry ID:: 110006747976	301 OHIO ST	K48 / 7	93
MOUNTAIN ENTERPRISES Registry ID:: 110046528003	RT 321 SOUTH	53 / 7	99
DAVID HAGER RESIDENC Registry ID:: 110056980272	20 CIDER BRANCH	L55 / 6	100
DOUGLAS OSBORNE RESI Registry ID:: 110045188408	57 1ST AVE	M57 / 7	101
CONSOLIDATED HEALTH Registry ID:: 110045208280	HWY 321	67 / 7	108
JAMES CONLEY CDD DUM Registry ID:: 110045070249	US 23 S	N69 / 6	109
DAVID & LINDA BOWLIN Registry ID:: 110045169401	KY 1428	N70 / 6	109

EXECUTIVE SUMMARY

ECHO: Enforcement & Compliance History Information

A review of the ECHO list, as provided by EDR, and dated 01/01/2022 has revealed that there are 9 ECHO sites within the requested target property.

<u>Site</u>	<u>Address</u>	<u>Map ID / Focus Map(s)</u>	<u>Page</u>
BIZZACK BROTHERS CON Registry ID: 110009935044	US 321 S	9 / 7	41
MOUNTAIN ENTERPRISES Registry ID: 110070047508	JCT OF KY 321 & KY 2	C16 / 6	58
BIZZACK CONSTRUCTION Registry ID: 110046331144	KY 321 S	D21 / 7	68
BIZZACK BROTHERS CON Registry ID: 110070078838	KY 321 S	D22 / 7	68
KESTNER RESIDENCE Registry ID: 110015609420	2081 US RT 460	I41 / 6	89
JOHN & DOCKIE PIGMAN Registry ID: 110009961443	110 JOHN BAYS BR	J42 / 6	90
MEADE STOP N GO BP Registry ID: 110006747976	301 OHIO ST	K48 / 7	93
MOUNTAIN ENTERPRISES Registry ID: 110046528003	RT 321 SOUTH	53 / 7	99
DAVID HAGER RESIDENC Registry ID: 110056980272	20 CIDER BRANCH	L55 / 6	100

AIRS: Permitted Airs Facility Listing

A review of the AIRS list, as provided by EDR, and dated 11/10/2021 has revealed that there are 2 AIRS sites within the requested target property.

<u>Site</u>	<u>Address</u>	<u>Map ID / Focus Map(s)</u>	<u>Page</u>
MOUNTAIN ENTERPRISES Facility Id: 2111500001	JCT OF KY 321 & KY 2	C14 / 6	48
NEW CINGULAR WIRELES Facility Id: 2107100182	FORDS GAP RD	20 / 6	63

Financial Assurance: Financial Assurance Information Listing

A review of the Financial Assurance list, as provided by EDR, has revealed that there is 1 Financial Assurance site within the requested target property.

<u>Site</u>	<u>Address</u>	<u>Map ID / Focus Map(s)</u>	<u>Page</u>
PAINTSVILLE BULK PLA Database: Financial Assurance 2, Date of Government Version: 05/14/2014 AI: 60400	4063 KY 321	5 / 6	33

EXECUTIVE SUMMARY

NPDES: Permitted Facility Listing

A review of the NPDES list, as provided by EDR, and dated 11/30/2021 has revealed that there are 10 NPDES sites within the requested target property.

<u>Site</u>	<u>Address</u>	<u>Map ID / Focus Map(s)</u>	<u>Page</u>
MOUNTAIN ENTERPRISES Facility Status: Effective KY DES #: KYR004233	JCT OF KY 321 & KY 2	C12 / 6	43
MOUNTAIN ENT ASPH & Facility Status: ACTIVE KY DES #: KY0103403	INTERS US 321 & KY 2	C15 / 6	57
KESTNER RESIDENCE Facility Status: ACTIVE KY DES #: KYG401492	2081 US RT 460	140 / 6	88
PIGMAN RESIDENCE Facility Status: ACTIVE KY DES #: KYG400884	110 JOHN BAYS BR	J43 / 6	90
SIMPSON RESIDENCE Facility Status: INACTIVE KY DES #: KYG400638	161 JOHN CC MAYO AVE	50 / 7	95
MOUNTAIN ENTERPRISES Facility Status: Terminated KY DES #: KY0110582	JCT OF US 321 & KY 2	51 / 6	95
QUICK MART Facility Status: ACTIVE KY DES #: KY0103063	6292 KY 321	K52 / 7	96
DAVID HAGER RESIDENC Facility Status: Expired KY DES #: KYG402248	20 CIDER BRANCH	L56 / 6	100
HEARTLAND ESTATES IN Facility Status: ACTIVE KY DES #: KYG045988	KY RT 1428 INTERS WI	58 / 6	102
AUXIER GAS & GO #40 Facility Status: INACTIVE KY DES #: KYG910012	US 23 S	68 / 7	108

MINES MRDS: Mineral Resources Data System

A review of the MINES MRDS list, as provided by EDR, and dated 04/06/2018 has revealed that there is 1 MINES MRDS site within the requested target property.

<u>Site</u>	<u>Address</u>	<u>Map ID / Focus Map(s)</u>	<u>Page</u>
EAST POINT ROADCUT		23 / 6	69

EXECUTIVE SUMMARY

EDR HIGH RISK HISTORICAL RECORDS

EDR Exclusive Records

EDR Hist Cleaner: EDR Exclusive Historical Cleaners

A review of the EDR Hist Cleaner list, as provided by EDR, has revealed that there is 1 EDR Hist Cleaner site within the requested target property.

<u>Site</u>	<u>Address</u>	<u>Map ID / Focus Map(s)</u>	<u>Page</u>
CAMEO CLEANERS INC	74 THOMAS ST	44 / 7	91

SURROUNDING SITES: SEARCH RESULTS

Surrounding sites were identified in the following databases.

Page Numbers and Map Identifications refer to the EDR Area/Corridor Report where detailed data on individual sites can be reviewed.

Sites listed in ***bold italics*** are in multiple databases.

Unmappable (orphan) sites are not considered in the foregoing analysis.

STANDARD ENVIRONMENTAL RECORDS

Lists of state and tribal registered storage tanks

UST: Underground Storage Tank Database

A review of the UST list, as provided by EDR, and dated 11/02/2021 has revealed that there is 1 UST site within approximately 0.25 miles of the requested target property.

<u>Site</u>	<u>Address</u>	<u>Direction / Distance</u>	<u>Map ID / Focus Map(s)</u>	<u>Page</u>
ENERGY COAL CORP Tank Status: TR8 Facility Id: 64337	US 23 S	NNE 0 - 1/8 (0.062 mi.)	73 / 6	111

MAPPED SITES SUMMARY

Target Property:
 STUDY AREA
 PRESTONSBURG, KY 41602

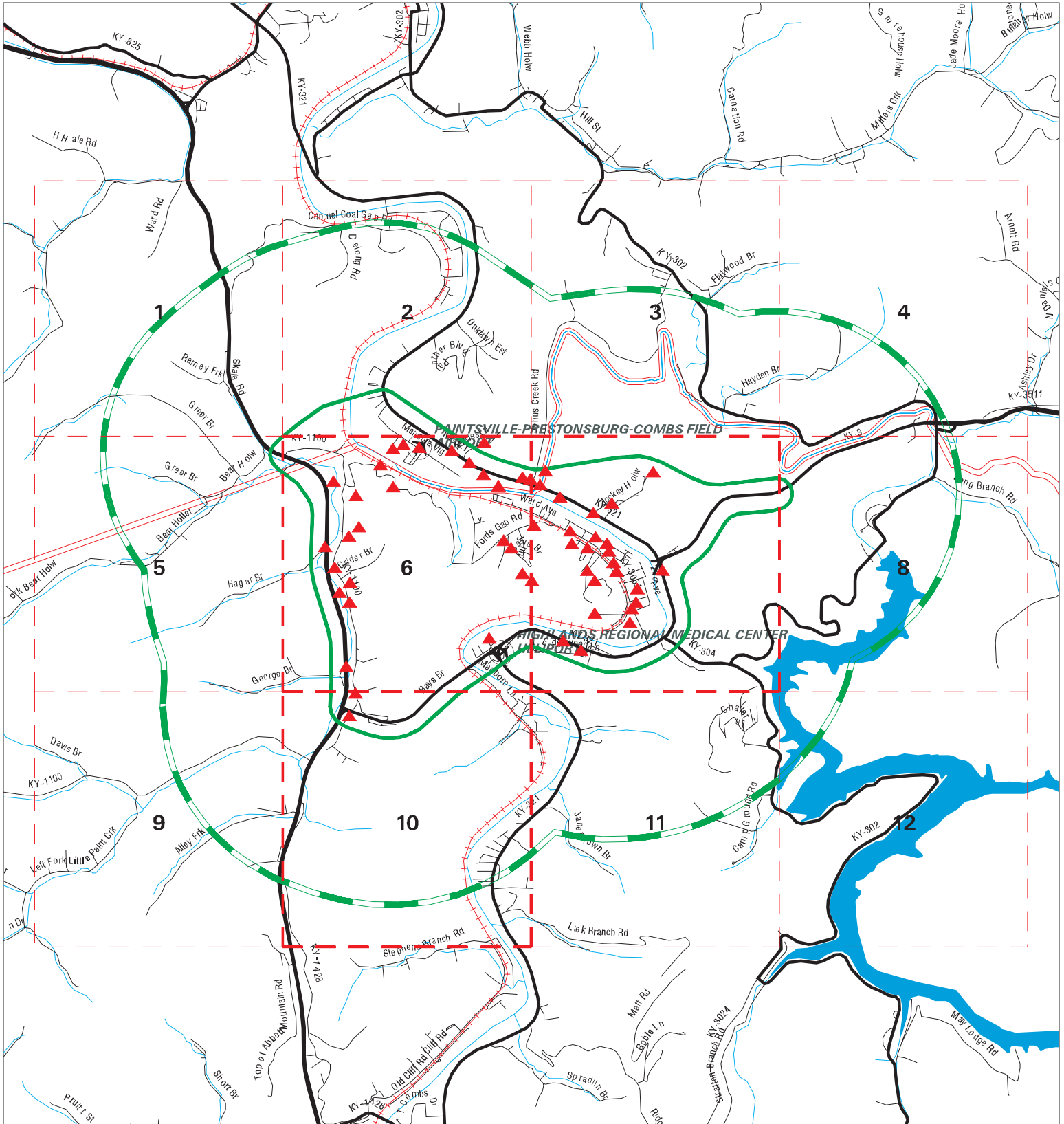
MAP ID / FOCUS MAP	SITE NAME	ADDRESS	DATABASE ACRONYMS	DIST (ft. & mi.) DIRECTION
1 / 6			SPILLS	TP
A2 / 6			SPILLS	TP
A3 / 6	PAINTSVILLE-PRESTONS	UNKNOWN	FINDS	TP
4 / 6			SPILLS	TP
5 / 6	PAINTSVILLE BULK PLA	4063 KY 321	UST, Financial Assurance	TP
6 / 6			SPILLS	TP
B7 / 6	NO 10 SHOP & WAREHOU		ABANDONED MINES	TP
B8 / 6	ENERGY COAL INCOME P		US MINES	TP
9 / 7	BIZZACK BROTHERS CON	US 321 S	FINDS, ECHO	TP
10 / 7			SPILLS	TP
11 / 6			SPILLS	TP
C12 / 6	MOUNTAIN ENTERPRISES	JCT OF KY 321 & KY 2	NPDES	TP
13 / 6	BIZZARK INC SHOP 1	JOHNS CREEK RD	UST	TP
C14 / 6	MOUNTAIN ENTERPRISES	JCT OF KY 321 & KY 2	AIRS	TP
C15 / 6	MOUNTAIN ENT ASPH &	INTERS US 321 & KY 2	NPDES	TP
C16 / 6	MOUNTAIN ENTERPRISES	JCT OF KY 321 & KY 2	FINDS, ECHO	TP
17 / 6			SPILLS	TP
D18 / 7			SPILLS	TP
19 / 6	PAINTSVILLE PRESTONS	381 AIRPORT DR	UST	TP
20 / 6	NEW CINGULAR WIRELES	FORDS GAP RD	AIRS	TP
D21 / 7	BIZZACK CONSTRUCTION	KY 321 S	FINDS, ECHO	TP
D22 / 7	BIZZACK BROTHERS CON	KY 321 S	FINDS, ECHO	TP
23 / 6	EAST POINT ROADCUT		MINES MRDS	TP
24 / 7	DAVIS PRODUCE	7330 KY 321 S	UST	TP
25 / 7			SPILLS	TP
26 / 7			SPILLS	TP
27 / 7	FORMER FLOYD S PIKE	US 23 N AUXIER RD	UST	TP
28 / 6			SPILLS	TP
E29 / 7	SOUTHERN EXPLOSIVES	RAILROAD ST	FINDS	TP
E30 / 7			SPILLS	TP
31 / 6			SPILLS	TP
F32 / 7			SPILLS	TP
F33 / 7			SPILLS	TP
F34 / 7			SPILLS	TP
G35 / 6			SPILLS	TP
G36 / 6			SPILLS	TP
37 / 7			SPILLS	TP
H38 / 7			SPILLS	TP
H39 / 7			SPILLS	TP

MAPPED SITES SUMMARY

Target Property:
 STUDY AREA
 PRESTONSBURG, KY 41602

MAP ID / FOCUS MAP	SITE NAME	ADDRESS	DATABASE ACRONYMS	DIST (ft. & mi.) DIRECTION
I40 / 6	KESTNER RESIDENCE	2081 US RT 460	NPDES	TP
I41 / 6	KESTNER RESIDENCE	2081 US RT 460	FINDS, ECHO	TP
J42 / 6	JOHN & DOCKIE PIGMAN	110 JOHN BAYS BR	FINDS, ECHO	TP
J43 / 6	PIGMAN RESIDENCE	110 JOHN BAYS BR	NPDES	TP
44 / 7	CAMEO CLEANERS INC	74 THOMAS ST	EDR Hist Cleaner	TP
45 / 7	SOUTHERN EXPLOSIVES	RAILROAD STREET	SHWS	TP
46 / 7			SPILLS	TP
47 / 6			SPILLS	TP
K48 / 7	MEADE STOP N GO BP	301 OHIO ST	FINDS, ECHO	TP
49 / 7			SPILLS	TP
50 / 7	SIMPSON RESIDENCE	161 JOHN CC MAYO AVE	NPDES	TP
51 / 6	MOUNTAIN ENTERPRISES	JCT OF US 321 & KY 2	NPDES	TP
K52 / 7	QUICK MART	6292 KY 321	UST, NPDES	TP
53 / 7	MOUNTAIN ENTERPRISES	RT 321 SOUTH	FINDS, ECHO	TP
54 / 7			SPILLS	TP
L55 / 6	DAVID HAGER RESIDENC	20 CIDER BRANCH	FINDS, ECHO	TP
L56 / 6	DAVID HAGER RESIDENC	20 CIDER BRANCH	NPDES	TP
M57 / 7	DOUGLAS OSBORNE RESI	57 1ST AVE	FINDS	TP
58 / 6	HEARTLAND ESTATES IN	KY RT 1428 INTERS WI	NPDES	TP
M59 / 7			SPILLS	TP
M60 / 7			SPILLS	TP
61 / 6	HEARTLAND ESTATE #1		US MINES	TP
62 / 7			SPILLS	TP
63 / 7			SPILLS	TP
64 / 7			SPILLS	TP
65 / 7			SPILLS	TP
66 / 6			SPILLS	TP
67 / 7	CONSOLIDATED HEALTH	HWY 321	FINDS	TP
68 / 7	AUXIER GAS & GO #40	US 23 S	NPDES	TP
N69 / 6	JAMES CONLEY CDD DUM	US 23 S	FINDS	TP
N70 / 6	DAVID & LINDA BOWLIN	KY 1428	FINDS	TP
71 / 10			SPILLS	TP
72 / 10			SPILLS	TP
73 / 6	ENERGY COAL CORP	US 23 S	UST	328 0.062 NNE

Key Map - 6913133.5s



- ▲ Sites
- ▬ Target Property
- ▬ Search Buffer
- ▬ Focus Map - No Sites
- Focus Map - Sites
- National Priority List Sites
- Dept. Defense Sites
- Indian Reservations BIA



<p>SITE NAME: Study Area ADDRESS: Study Area CITY/STATE: Prestonsburg KY ZIP: 41653</p>	<p>CLIENT: Third Rock Consultants LLC CONTACT: Cbloyd@thirdrockconsultants.com INQUIRY #: 6913133.5s DATE: 03/24/22 6:16 PM</p>
--	--

MAP FINDINGS SUMMARY

Database	Search Distance (Miles)	Target Property	< 1/8	1/8 - 1/4	1/4 - 1/2	1/2 - 1	> 1	Total Plotted
<u>STANDARD ENVIRONMENTAL RECORDS</u>								
<i>Lists of Federal NPL (Superfund) sites</i>								
NPL	1.000		0	0	0	0	NR	0
Proposed NPL	1.000		0	0	0	0	NR	0
NPL LIENS	1.000		0	0	0	0	NR	0
<i>Lists of Federal Delisted NPL sites</i>								
Delisted NPL	1.000		0	0	0	0	NR	0
<i>Lists of Federal sites subject to CERCLA removals and CERCLA orders</i>								
FEDERAL FACILITY	0.500		0	0	0	NR	NR	0
SEMS	0.500		0	0	0	NR	NR	0
<i>Lists of Federal CERCLA sites with NFRAP</i>								
SEMS-ARCHIVE	0.500		0	0	0	NR	NR	0
<i>Lists of Federal RCRA facilities undergoing Corrective Action</i>								
CORRACTS	1.000		0	0	0	0	NR	0
<i>Lists of Federal RCRA TSD facilities</i>								
RCRA-TSDF	0.500		0	0	0	NR	NR	0
<i>Lists of Federal RCRA generators</i>								
RCRA-LQG	0.250		0	0	NR	NR	NR	0
RCRA-SQG	0.250		0	0	NR	NR	NR	0
RCRA-VSQG	0.250		0	0	NR	NR	NR	0
<i>Federal institutional controls / engineering controls registries</i>								
LUCIS	0.500		0	0	0	NR	NR	0
US ENG CONTROLS	0.500		0	0	0	NR	NR	0
US INST CONTROLS	0.500		0	0	0	NR	NR	0
<i>Federal ERNS list</i>								
ERNS	TP		NR	NR	NR	NR	NR	0
<i>Lists of state- and tribal hazardous waste facilities</i>								
SHWS	1.000	1	0	0	0	0	NR	1
<i>Lists of state and tribal landfills and solid waste disposal facilities</i>								
SWF/LF	0.500		0	0	0	NR	NR	0
<i>Lists of state and tribal leaking storage tanks</i>								
PSTEAF	0.500		0	0	0	NR	NR	0

MAP FINDINGS SUMMARY

Database	Search Distance (Miles)	Target Property	< 1/8	1/8 - 1/4	1/4 - 1/2	1/2 - 1	> 1	Total Plotted
INDIAN LUST	0.500		0	0	0	NR	NR	0
SB193	0.500		0	0	0	NR	NR	0
<i>Lists of state and tribal registered storage tanks</i>								
FEMA UST	0.250		0	0	NR	NR	NR	0
UST	0.250	6	1	0	NR	NR	NR	7
AST	0.250		0	0	NR	NR	NR	0
INDIAN UST	0.250		0	0	NR	NR	NR	0
<i>State and tribal institutional control / engineering control registries</i>								
ENG CONTROLS	0.500		0	0	0	NR	NR	0
INST CONTROL	0.500		0	0	0	NR	NR	0
<i>Lists of state and tribal voluntary cleanup sites</i>								
VCP	0.500		0	0	0	NR	NR	0
INDIAN VCP	0.500		0	0	0	NR	NR	0
<i>Lists of state and tribal brownfield sites</i>								
BROWNFIELDS	0.500		0	0	0	NR	NR	0
<u>ADDITIONAL ENVIRONMENTAL RECORDS</u>								
<i>Local Brownfield lists</i>								
US BROWNFIELDS	0.500		0	0	0	NR	NR	0
<i>Local Lists of Landfill / Solid Waste Disposal Sites</i>								
HIST LF	0.500		0	0	0	NR	NR	0
SWRCY	0.500		0	0	0	NR	NR	0
INDIAN ODI	0.500		0	0	0	NR	NR	0
ODI	0.500		0	0	0	NR	NR	0
DEBRIS REGION 9	0.500		0	0	0	NR	NR	0
IHS OPEN DUMPS	0.500		0	0	0	NR	NR	0
<i>Local Lists of Hazardous waste / Contaminated Sites</i>								
US HIST CDL	TP		NR	NR	NR	NR	NR	0
CDL	TP		NR	NR	NR	NR	NR	0
US CDL	TP		NR	NR	NR	NR	NR	0
PFAS	TP		NR	NR	NR	NR	NR	0
<i>Local Land Records</i>								
LIENS 2	TP		NR	NR	NR	NR	NR	0
<i>Records of Emergency Release Reports</i>								
HMIRS	TP		NR	NR	NR	NR	NR	0
SPILLS	TP	34	NR	NR	NR	NR	NR	34
<i>Other Ascertainable Records</i>								
RCRA NonGen / NLR	0.250		0	0	NR	NR	NR	0

MAP FINDINGS SUMMARY

Database	Search Distance (Miles)	Target Property	< 1/8	1/8 - 1/4	1/4 - 1/2	1/2 - 1	> 1	Total Plotted
FUDS	1.000		0	0	0	0	NR	0
DOD	1.000		0	0	0	0	NR	0
SCRD DRYCLEANERS	0.500		0	0	0	NR	NR	0
US FIN ASSUR	TP		NR	NR	NR	NR	NR	0
EPA WATCH LIST	TP		NR	NR	NR	NR	NR	0
2020 COR ACTION	0.250		0	0	NR	NR	NR	0
TSCA	TP		NR	NR	NR	NR	NR	0
TRIS	TP		NR	NR	NR	NR	NR	0
SSTS	TP		NR	NR	NR	NR	NR	0
ROD	1.000		0	0	0	0	NR	0
RMP	TP		NR	NR	NR	NR	NR	0
RAATS	TP		NR	NR	NR	NR	NR	0
PRP	TP		NR	NR	NR	NR	NR	0
PADS	TP		NR	NR	NR	NR	NR	0
ICIS	TP		NR	NR	NR	NR	NR	0
FTTS	TP		NR	NR	NR	NR	NR	0
MLTS	TP		NR	NR	NR	NR	NR	0
COAL ASH DOE	TP		NR	NR	NR	NR	NR	0
COAL ASH EPA	0.500		0	0	0	NR	NR	0
PCB TRANSFORMER	TP		NR	NR	NR	NR	NR	0
RADINFO	TP		NR	NR	NR	NR	NR	0
HIST FTTS	TP		NR	NR	NR	NR	NR	0
DOT OPS	TP		NR	NR	NR	NR	NR	0
CONSENT	1.000		0	0	0	0	NR	0
INDIAN RESERV	1.000		0	0	0	0	NR	0
FUSRAP	1.000		0	0	0	0	NR	0
UMTRA	0.500		0	0	0	NR	NR	0
LEAD SMELTERS	TP		NR	NR	NR	NR	NR	0
US AIRS	TP		NR	NR	NR	NR	NR	0
US MINES	0.250	2	0	0	NR	NR	NR	2
ABANDONED MINES	0.250	1	0	0	NR	NR	NR	1
FINDS	TP	15	NR	NR	NR	NR	NR	15
DOCKET HWC	TP		NR	NR	NR	NR	NR	0
UXO	1.000		0	0	0	0	NR	0
ECHO	TP	9	NR	NR	NR	NR	NR	9
FUELS PROGRAM	0.250		0	0	NR	NR	NR	0
AIRS	TP	2	NR	NR	NR	NR	NR	2
ASBESTOS	TP		NR	NR	NR	NR	NR	0
COAL ASH	0.500		0	0	0	NR	NR	0
DRYCLEANERS	0.250		0	0	NR	NR	NR	0
Financial Assurance	TP	1	NR	NR	NR	NR	NR	1
LEAD	TP		NR	NR	NR	NR	NR	0
NPDES	TP	10	NR	NR	NR	NR	NR	10
UIC	TP		NR	NR	NR	NR	NR	0
MINES MRDS	TP	1	NR	NR	NR	NR	NR	1

EDR HIGH RISK HISTORICAL RECORDS

EDR Exclusive Records

EDR MGP	1.000		0	0	0	0	NR	0
---------	-------	--	---	---	---	---	----	---

MAP FINDINGS SUMMARY

Database	Search Distance (Miles)	Target Property	< 1/8	1/8 - 1/4	1/4 - 1/2	1/2 - 1	> 1	Total Plotted
EDR Hist Auto	0.125		0	NR	NR	NR	NR	0
EDR Hist Cleaner	0.125	1	0	NR	NR	NR	NR	1
<u>EDR RECOVERED GOVERNMENT ARCHIVES</u>								
<i>Exclusive Recovered Govt. Archives</i>								
RGA HWS	TP		NR	NR	NR	NR	NR	0
RGA LF	TP		NR	NR	NR	NR	NR	0
- Totals --		83	1	0	0	0	0	84

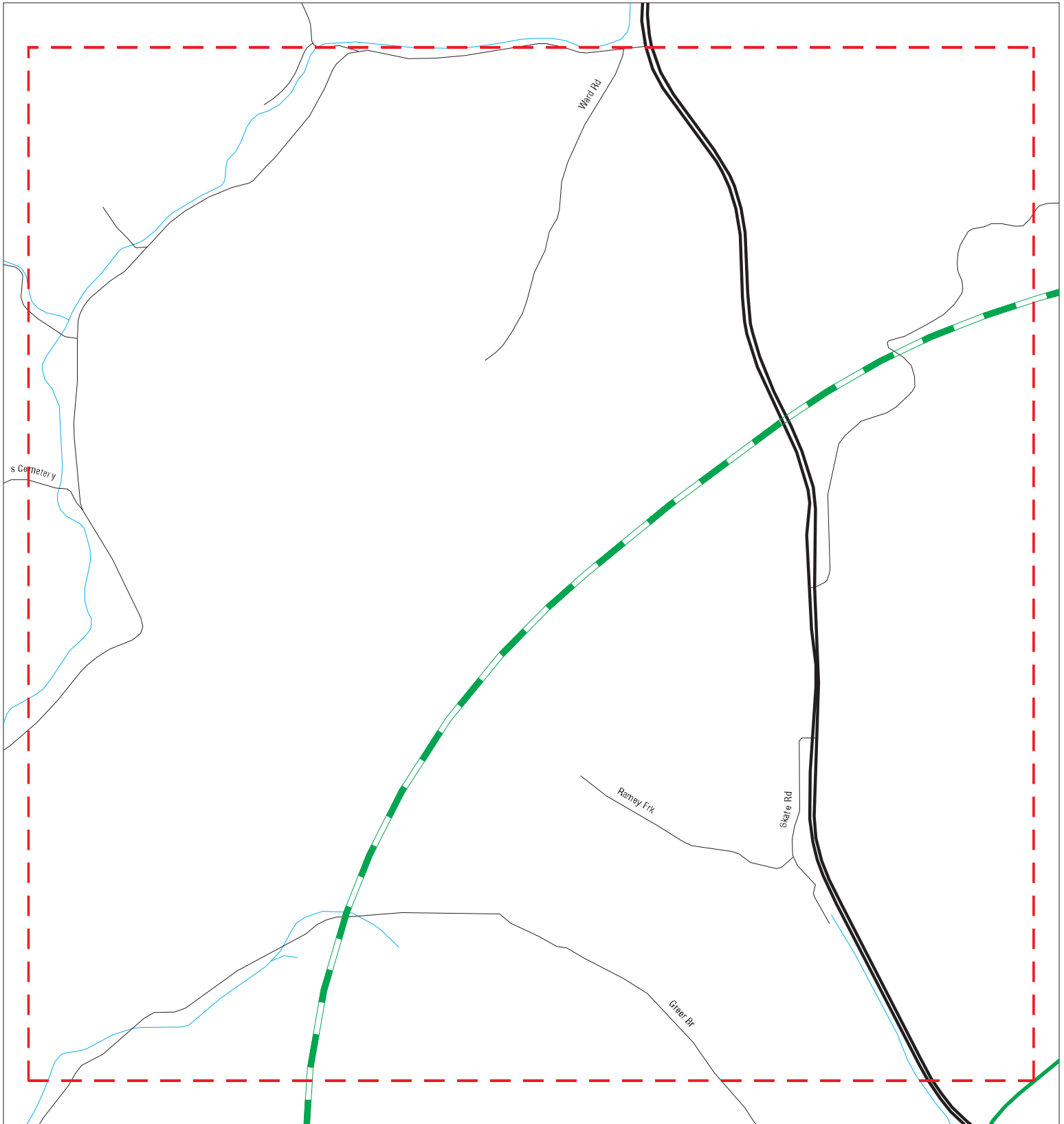
NOTES:












TP = Target Property

NR = Not Requested at this Search Distance

Sites may be listed in more than one database

Focus Map - 1 - 6913133.5s



- | | | | | | |
|---|----------------------|---|-------------------|---|------------------------------|
|  | Sites |  | Focus Map - Sites |  | Dept. Defense Sites |
|  | Target Property |  | Power Line |  | Indian Reservations BIA |
|  | Search Buffer |  | Pipe Line |  | National Priority List Sites |
|  | Focus Map - No Sites |  | | | |



SITE NAME: Study Area
ADDRESS: Study Area
CITY/STATE: Prestonsburg KY
ZIP: 41653

CLIENT: Third Rock Consultants LLC
CONTACT: Cbloyd@thirdrockconsultants.com
INQUIRY #: 6913133.5s
DATE: 03/24/22

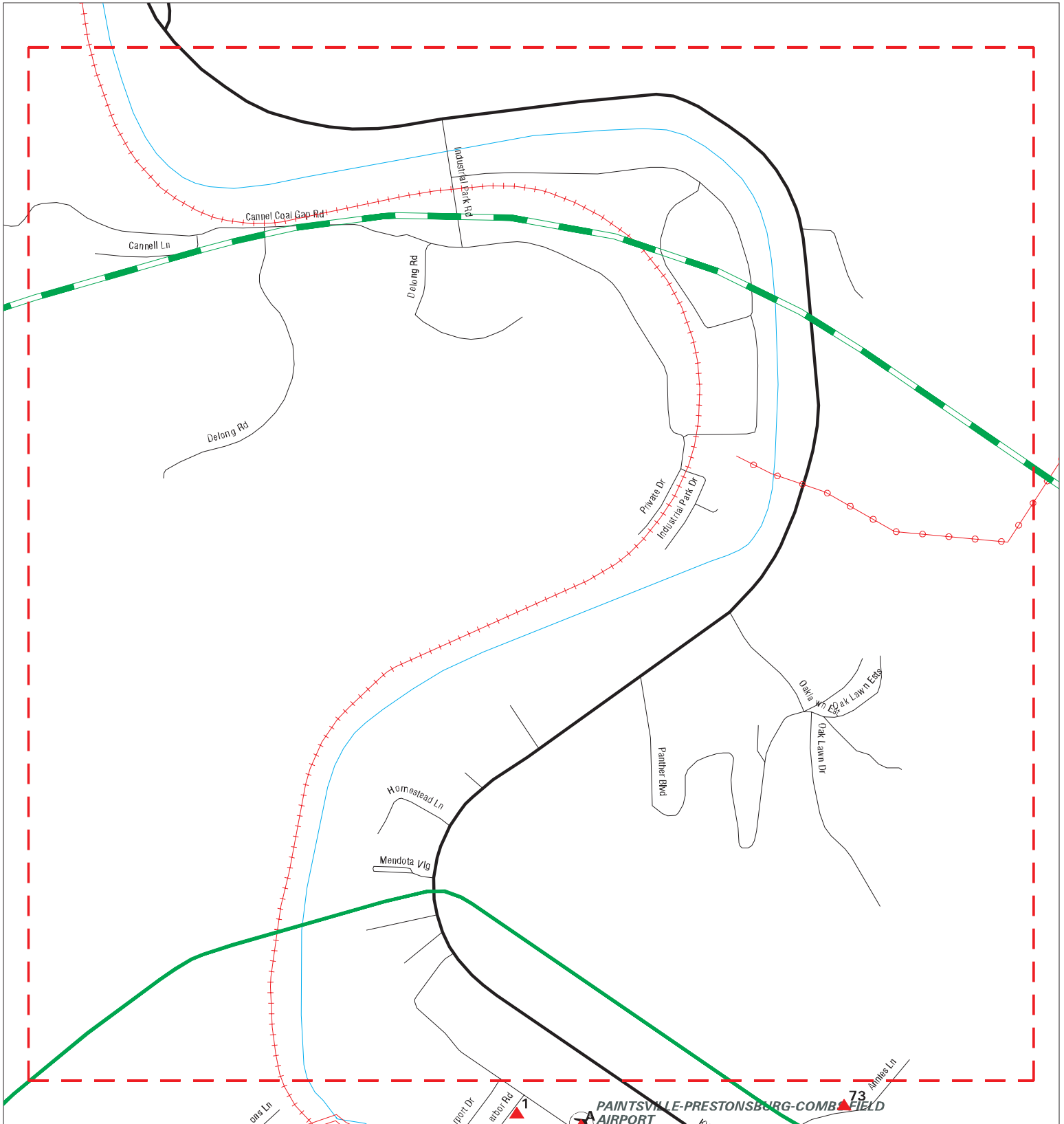
MAPPED SITES SUMMARY - FOCUS MAP 1

Target Property:
STUDY AREA
PRESTONSBURG, KY 41602

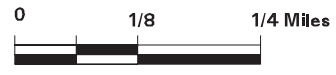
MAP ID / FOCUS MAP	SITE NAME	ADDRESS	DATABASE ACRONYMS	DIST (ft. & mi.) DIRECTION
-----------------------	-----------	---------	-------------------	-------------------------------

NO MAPPED SITES FOUND

Focus Map - 2 - 6913133.5s



- | | | |
|----------------------|------------------------------|-------------------------|
| Sites | Focus Map - Sites | Dept. Defense Sites |
| Target Property | Power Line | Indian Reservations BIA |
| Search Buffer | Pipe Line | |
| Focus Map - No Sites | National Priority List Sites | |



SITE NAME: Study Area
ADDRESS: Study Area
CITY/STATE: Prestonsburg KY
ZIP: 41653

CLIENT: Third Rock Consultants LLC
CONTACT: Cbloyd@thirdrockconsultants.com
INQUIRY #: 6913133.5s
DATE: 03/24/22

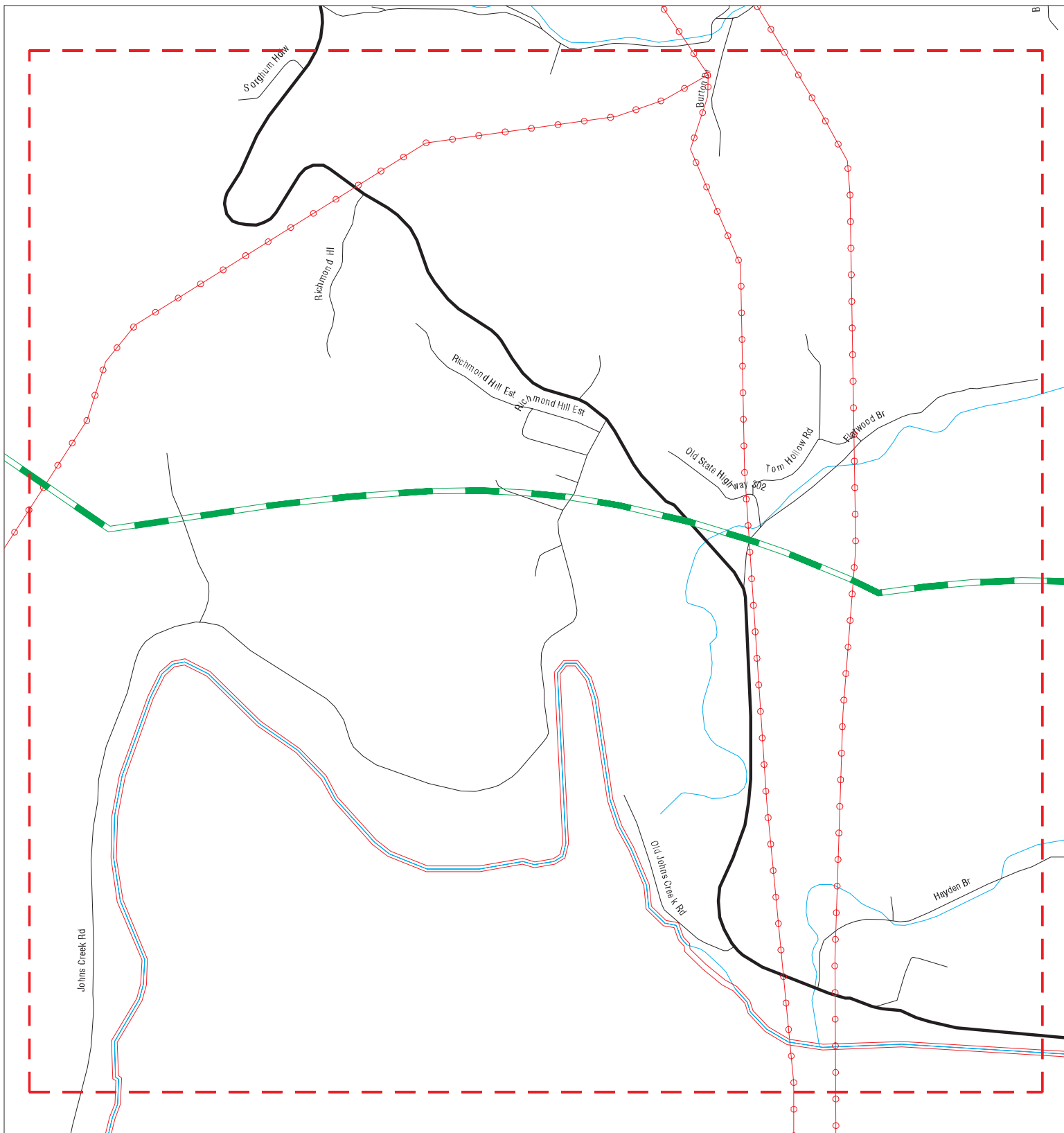
MAPPED SITES SUMMARY - FOCUS MAP 2












Target Property:
STUDY AREA
PRESTONSBURG, KY 41602

MAP ID / FOCUS MAP	SITE NAME	ADDRESS	DATABASE ACRONYMS	DIST (ft. & mi.) DIRECTION
-----------------------	-----------	---------	-------------------	-------------------------------

NO MAPPED SITES FOUND

Focus Map - 3 - 6913133.5s



- | | | | | | |
|--|----------------------|---|-------------------|---|------------------------------|
|  | Sites |  | Focus Map - Sites |  | Dept. Defense Sites |
|  | Target Property |  | Power Line |  | Indian Reservations BIA |
|  | Search Buffer |  | Pipe Line |  | National Priority List Sites |
|  | Focus Map - No Sites |  | | | |



SITE NAME: Study Area
 ADDRESS: Study Area
 CITY/STATE: Prestonsburg KY
 ZIP: 41653

CLIENT: Third Rock Consultants LLC
 CONTACT: Cbloyd@thirdrockconsultants.com
 INQUIRY #: 6913133.5s
 DATE: 03/24/22

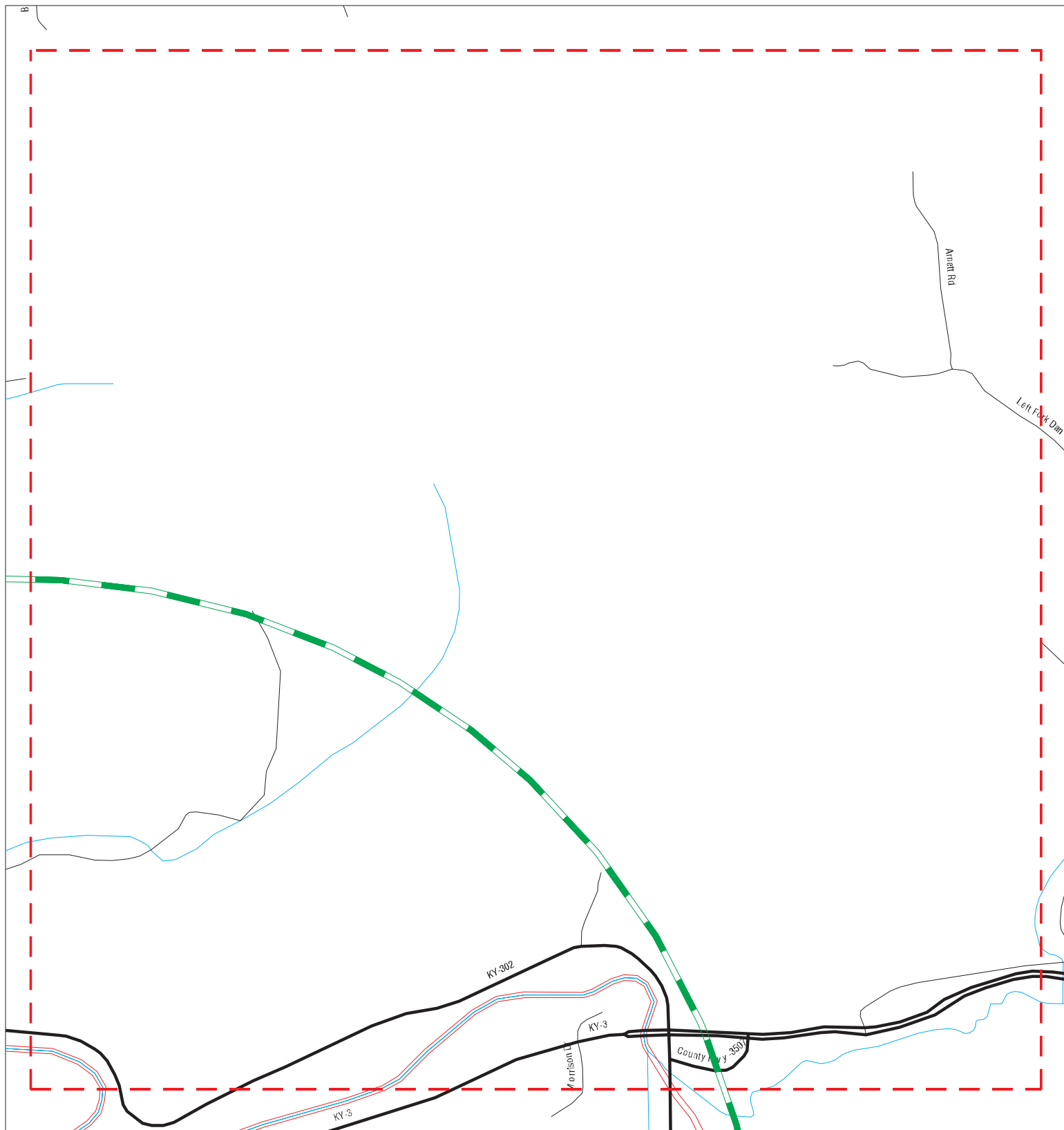
MAPPED SITES SUMMARY - FOCUS MAP 3











Target Property:
STUDY AREA
PRESTONSBURG, KY 41602

MAP ID / FOCUS MAP	SITE NAME	ADDRESS	DATABASE ACRONYMS	DIST (ft. & mi.) DIRECTION
-----------------------	-----------	---------	-------------------	-------------------------------

NO MAPPED SITES FOUND

Focus Map - 4 - 6913133.5s



- | | | |
|---|--|---|
|  Sites |  Focus Map - Sites |  Dept. Defense Sites |
|  Target Property |  Power Line |  Indian Reservations BIA |
|  Search Buffer |  Pipe Line | |
|  Focus Map - No Sites |  National Priority List Sites | |



SITE NAME: Study Area
ADDRESS: Study Area
CITY/STATE: Prestonsburg KY
ZIP: 41653

CLIENT: Third Rock Consultants LLC
CONTACT: Cbloyd@thirdrockconsultants.com
INQUIRY #: 6913133.5s
DATE: 03/24/22

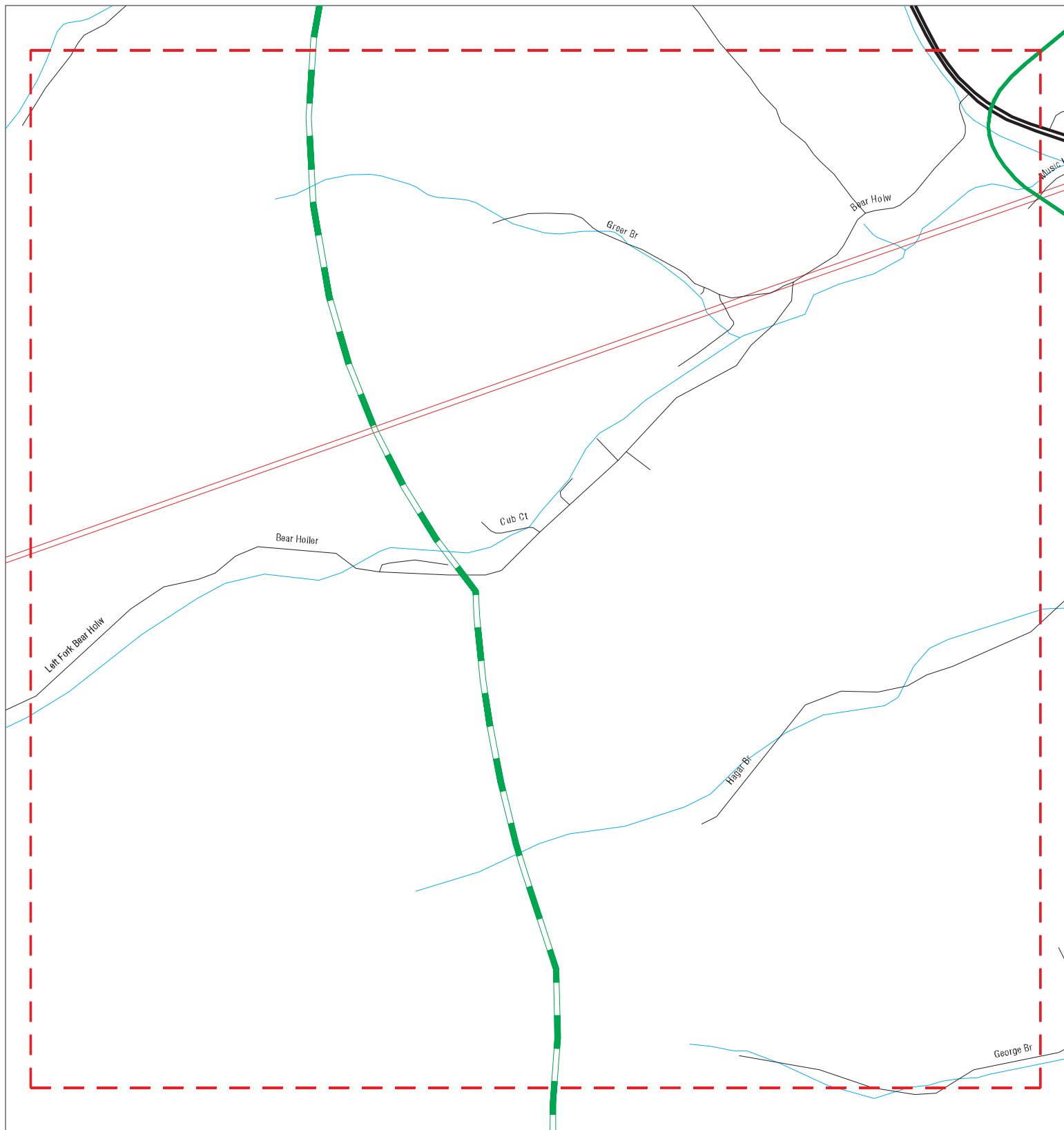
MAPPED SITES SUMMARY - FOCUS MAP 4












Target Property:
STUDY AREA
PRESTONSBURG, KY 41602

MAP ID / FOCUS MAP	SITE NAME	ADDRESS	DATABASE ACRONYMS	DIST (ft. & mi.) DIRECTION
-----------------------	-----------	---------	-------------------	-------------------------------

NO MAPPED SITES FOUND

Focus Map - 5 - 6913133.5s



- | | | | | | |
|--|----------------------|---|-------------------|---|------------------------------|
|  | Sites |  | Focus Map - Sites |  | Dept. Defense Sites |
|  | Target Property |  | Power Line |  | Indian Reservations BIA |
|  | Search Buffer |  | Pipe Line |  | National Priority List Sites |
|  | Focus Map - No Sites |  | | | |



SITE NAME: Study Area
 ADDRESS: Study Area
 CITY/STATE: Prestonsburg KY
 ZIP: 41653

CLIENT: Third Rock Consultants LLC
 CONTACT: Cbloyd@thirdrockconsultants.com
 INQUIRY #: 6913133.5s
 DATE: 03/24/22

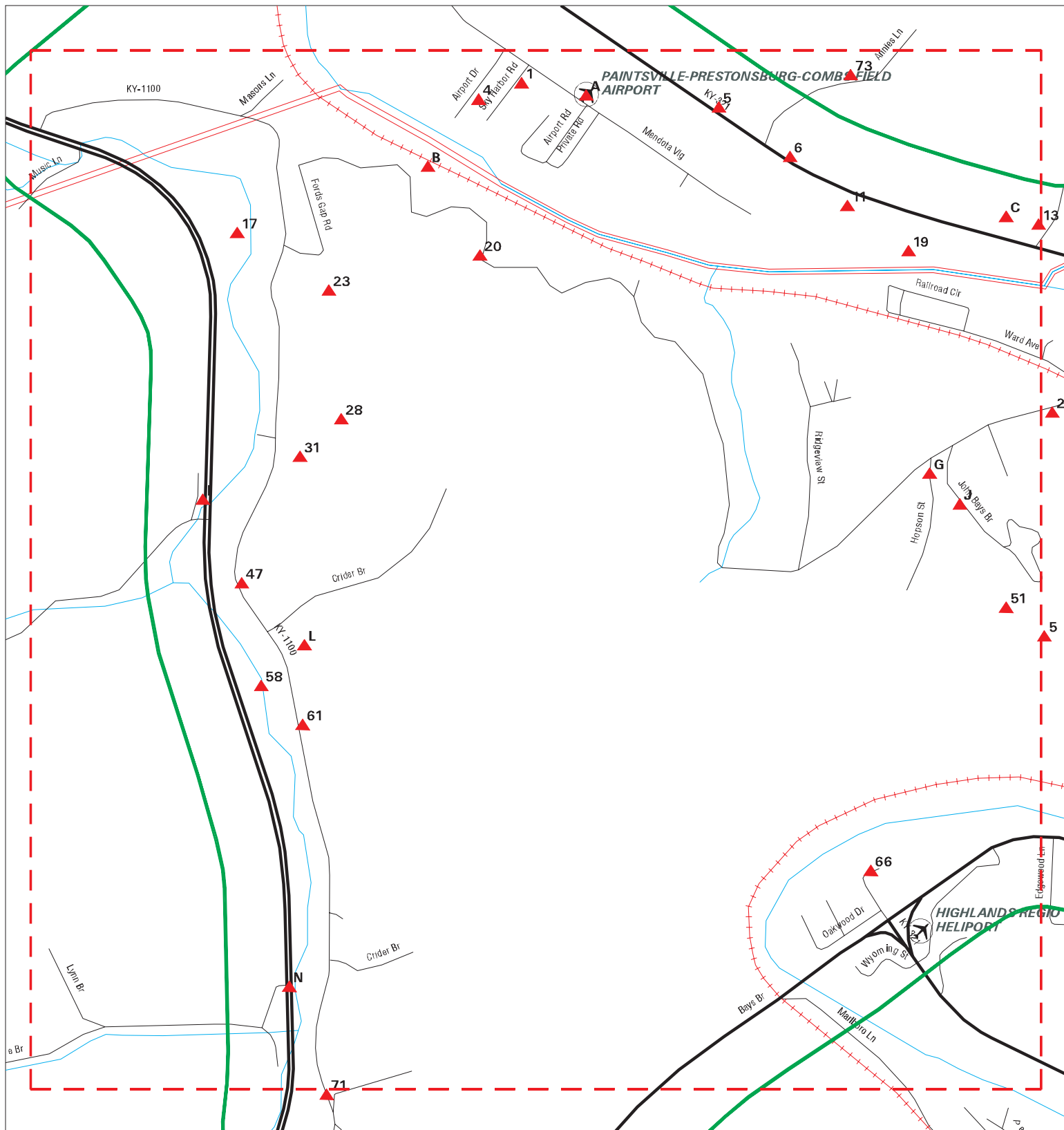
MAPPED SITES SUMMARY - FOCUS MAP 5

Target Property:
STUDY AREA
PRESTONSBURG, KY 41602

MAP ID / FOCUS MAP	SITE NAME	ADDRESS	DATABASE ACRONYMS	DIST (ft. & mi.) DIRECTION
-----------------------	-----------	---------	-------------------	-------------------------------

NO MAPPED SITES FOUND

Focus Map - 6 - 6913133.5s



- | | | |
|----------------------|------------------------------|-------------------------|
| Sites | Focus Map - Sites | Dept. Defense Sites |
| Target Property | Power Line | Indian Reservations BIA |
| Search Buffer | Pipe Line | |
| Focus Map - No Sites | National Priority List Sites | |



SITE NAME: Study Area
 ADDRESS: Study Area
 CITY/STATE: Prestonsburg KY
 ZIP: 41653

CLIENT: Third Rock Consultants LLC
 CONTACT: Cbloyd@thirdrockconsultants.com
 INQUIRY #: 6913133.5s
 DATE: 03/24/22

MAPPED SITES SUMMARY - FOCUS MAP 6

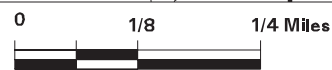
Target Property:
 STUDY AREA
 PRESTONSBURG, KY 41602

MAP ID / FOCUS MAP	SITE NAME	ADDRESS	DATABASE ACRONYMS	DIST (ft. & mi.) DIRECTION
1 / 6			SPILLS	TP
A2 / 6			SPILLS	TP
A3 / 6	PAINTSVILLE-PRESTONS	UNKNOWN	FINDS	TP
4 / 6			SPILLS	TP
5 / 6	PAINTSVILLE BULK PLA	4063 KY 321	UST, Financial Assurance	TP
6 / 6			SPILLS	TP
B7 / 6	NO 10 SHOP & WAREHOU		ABANDONED MINES	TP
B8 / 6	ENERGY COAL INCOME P		US MINES	TP
11 / 6			SPILLS	TP
C12 / 6	MOUNTAIN ENTERPRISES	JCT OF KY 321 & KY 2	NPDES	TP
13 / 6	BIZZARK INC SHOP 1	JOHNS CREEK RD	UST	TP
C14 / 6	MOUNTAIN ENTERPRISES	JCT OF KY 321 & KY 2	AIRS	TP
C15 / 6	MOUNTAIN ENT ASPH &	INTERS US 321 & KY 2	NPDES	TP
C16 / 6	MOUNTAIN ENTERPRISES	JCT OF KY 321 & KY 2	FINDS, ECHO	TP
17 / 6			SPILLS	TP
19 / 6	PAINTSVILLE PRESTONS	381 AIRPORT DR	UST	TP
20 / 6	NEW CINGULAR WIRELES	FORDS GAP RD	AIRS	TP
23 / 6	EAST POINT ROADCUT		MINES MRDS	TP
28 / 6			SPILLS	TP
31 / 6			SPILLS	TP
G35 / 6			SPILLS	TP
G36 / 6			SPILLS	TP
I40 / 6	KESTNER RESIDENCE	2081 US RT 460	NPDES	TP
I41 / 6	KESTNER RESIDENCE	2081 US RT 460	FINDS, ECHO	TP
J42 / 6	JOHN & DOCKIE PIGMAN	110 JOHN BAYS BR	FINDS, ECHO	TP
J43 / 6	PIGMAN RESIDENCE	110 JOHN BAYS BR	NPDES	TP
47 / 6			SPILLS	TP
51 / 6	MOUNTAIN ENTERPRISES	JCT OF US 321 & KY 2	NPDES	TP
L55 / 6	DAVID HAGER RESIDENC	20 CIDER BRANCH	FINDS, ECHO	TP
L56 / 6	DAVID HAGER RESIDENC	20 CIDER BRANCH	NPDES	TP
58 / 6	HEARTLAND ESTATES IN	KY RT 1428 INTERS WI	NPDES	TP
61 / 6	HEARTLAND ESTATE #1		US MINES	TP
66 / 6			SPILLS	TP
N69 / 6	JAMES CONLEY CDD DUM	US 23 S	FINDS	TP
N70 / 6	DAVID & LINDA BOWLIN	KY 1428	FINDS	TP
73 / 6	ENERGY COAL CORP	US 23 S	UST	328 0.062 NNE

Focus Map - 7 - 6913133.5s



- | | | |
|----------------------|-------------------|------------------------------|
| Sites | Focus Map - Sites | Dept. Defense Sites |
| Target Property | Power Line | Indian Reservations BIA |
| Search Buffer | Pipe Line | National Priority List Sites |
| Focus Map - No Sites | | |



SITE NAME: Study Area
ADDRESS: Study Area
CITY/STATE: Prestonsburg KY
ZIP: 41653

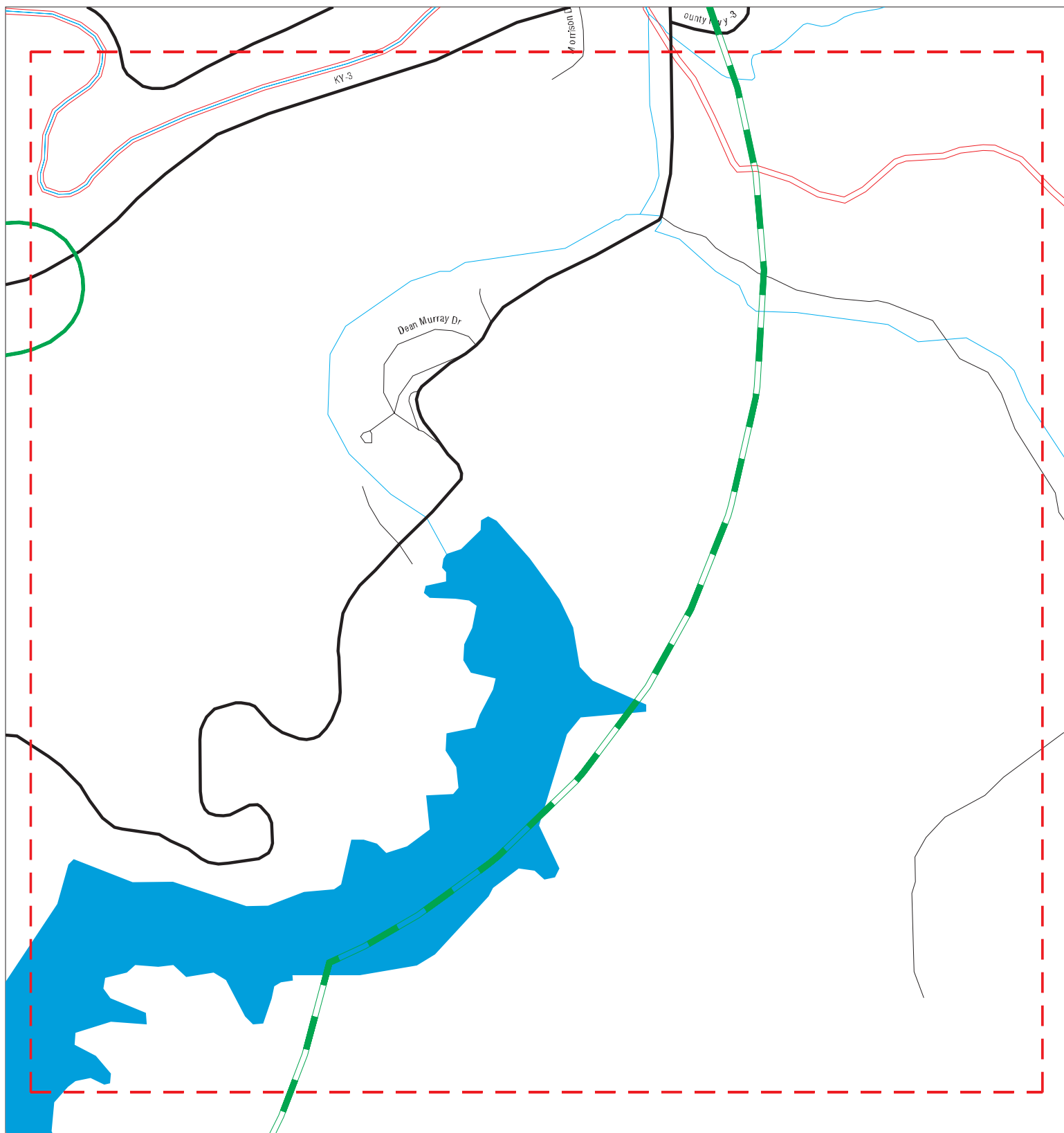
CLIENT: Third Rock Consultants LLC
CONTACT: Cbloyd@thirdrockconsultants.com
INQUIRY #: 6913133.5s
DATE: 03/24/22











MAPPED SITES SUMMARY - FOCUS MAP 7

Target Property:
 STUDY AREA
 PRESTONSBURG, KY 41602

MAP ID / FOCUS MAP	SITE NAME	ADDRESS	DATABASE ACRONYMS	DIST (ft. & mi.) DIRECTION
9 / 7	BIZZACK BROTHERS CON	US 321 S	FINDS, ECHO	TP
10 / 7			SPILLS	TP
D18 / 7			SPILLS	TP
D21 / 7	BIZZACK CONSTRUCTION	KY 321 S	FINDS, ECHO	TP
D22 / 7	BIZZACK BROTHERS CON	KY 321 S	FINDS, ECHO	TP
24 / 7	DAVIS PRODUCE	7330 KY 321 S	UST	TP
25 / 7			SPILLS	TP
26 / 7			SPILLS	TP
27 / 7	FORMER FLOYD S PIKE	US 23 N AUXIER RD	UST	TP
E29 / 7	SOUTHERN EXPLOSIVES	RAILROAD ST	FINDS	TP
E30 / 7			SPILLS	TP
F32 / 7			SPILLS	TP
F33 / 7			SPILLS	TP
F34 / 7			SPILLS	TP
37 / 7			SPILLS	TP
H38 / 7			SPILLS	TP
H39 / 7			SPILLS	TP
44 / 7	CAMEO CLEANERS INC	74 THOMAS ST	EDR Hist Cleaner	TP
45 / 7	SOUTHERN EXPLOSIVES	RAILROAD STREET	SHWS	TP
46 / 7			SPILLS	TP
K48 / 7	MEADE STOP N GO BP	301 OHIO ST	FINDS, ECHO	TP
49 / 7			SPILLS	TP
50 / 7	SIMPSON RESIDENCE	161 JOHN CC MAYO AVE	NPDES	TP
K52 / 7	QUICK MART	6292 KY 321	UST, NPDES	TP
53 / 7	MOUNTAIN ENTERPRISES	RT 321 SOUTH	FINDS, ECHO	TP
54 / 7			SPILLS	TP
M57 / 7	DOUGLAS OSBORNE RESI	57 1ST AVE	FINDS	TP
M59 / 7			SPILLS	TP
M60 / 7			SPILLS	TP
62 / 7			SPILLS	TP
63 / 7			SPILLS	TP
64 / 7			SPILLS	TP
65 / 7			SPILLS	TP
67 / 7	CONSOLIDATED HEALTH	HWY 321	FINDS	TP
68 / 7	AUXIER GAS & GO #40	US 23 S	NPDES	TP

Focus Map - 8 - 6913133.5s



- | | | | | | |
|---|----------------------|---|-------------------|---|------------------------------|
|  | Sites |  | Focus Map - Sites |  | Dept. Defense Sites |
|  | Target Property |  | Power Line |  | Indian Reservations BIA |
|  | Search Buffer |  | Pipe Line |  | National Priority List Sites |
|  | Focus Map - No Sites | | | | |



SITE NAME: Study Area
 ADDRESS: Study Area
 CITY/STATE: Prestonsburg KY
 ZIP: 41653

CLIENT: Third Rock Consultants LLC
 CONTACT: Cbloyd@thirdrockconsultants.com
 INQUIRY #: 6913133.5s
 DATE: 03/24/22

MAPPED SITES SUMMARY - FOCUS MAP 8












Target Property:
STUDY AREA
PRESTONSBURG, KY 41602

MAP ID / FOCUS MAP	SITE NAME	ADDRESS	DATABASE ACRONYMS	DIST (ft. & mi.) DIRECTION
-----------------------	-----------	---------	-------------------	-------------------------------

NO MAPPED SITES FOUND

Focus Map - 9 - 6913133.5s



- | | | | | | |
|---|----------------------|---|-------------------|---|------------------------------|
|  | Sites |  | Focus Map - Sites |  | Dept. Defense Sites |
|  | Target Property |  | Power Line |  | Indian Reservations BIA |
|  | Search Buffer |  | Pipe Line |  | National Priority List Sites |
|  | Focus Map - No Sites |  | | | |



SITE NAME: Study Area
ADDRESS: Study Area
CITY/STATE: Prestonsburg KY
ZIP: 41653

CLIENT: Third Rock Consultants LLC
CONTACT: Cbloyd@thirdrockconsultants.com
INQUIRY #: 6913133.5s
DATE: 03/24/22

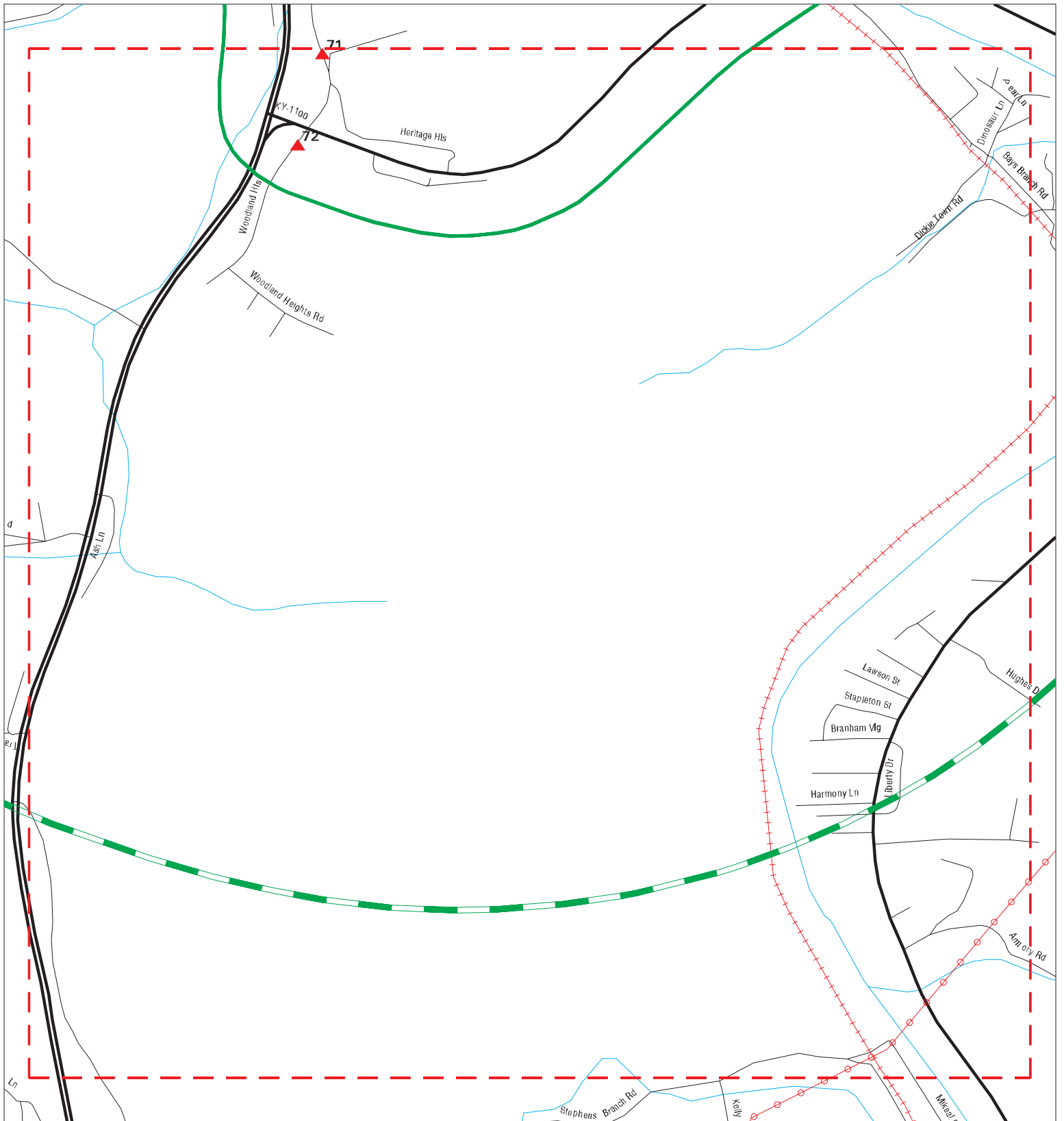
MAPPED SITES SUMMARY - FOCUS MAP 9

Target Property:
STUDY AREA
PRESTONSBURG, KY 41602

MAP ID / FOCUS MAP	SITE NAME	ADDRESS	DATABASE ACRONYMS	DIST (ft. & mi.) DIRECTION
-----------------------	-----------	---------	-------------------	-------------------------------

NO MAPPED SITES FOUND

Focus Map - 10 - 6913133.5s



- | | | | | | |
|--|----------------------|--|-------------------|--|------------------------------|
| | Sites | | Focus Map - Sites | | Dept. Defense Sites |
| | Target Property | | Power Line | | Indian Reservations BIA |
| | Search Buffer | | Pipe Line | | National Priority List Sites |
| | Focus Map - No Sites | | | | |



SITE NAME: Study Area
ADDRESS: Study Area
CITY/STATE: Prestonsburg KY
ZIP: 41653

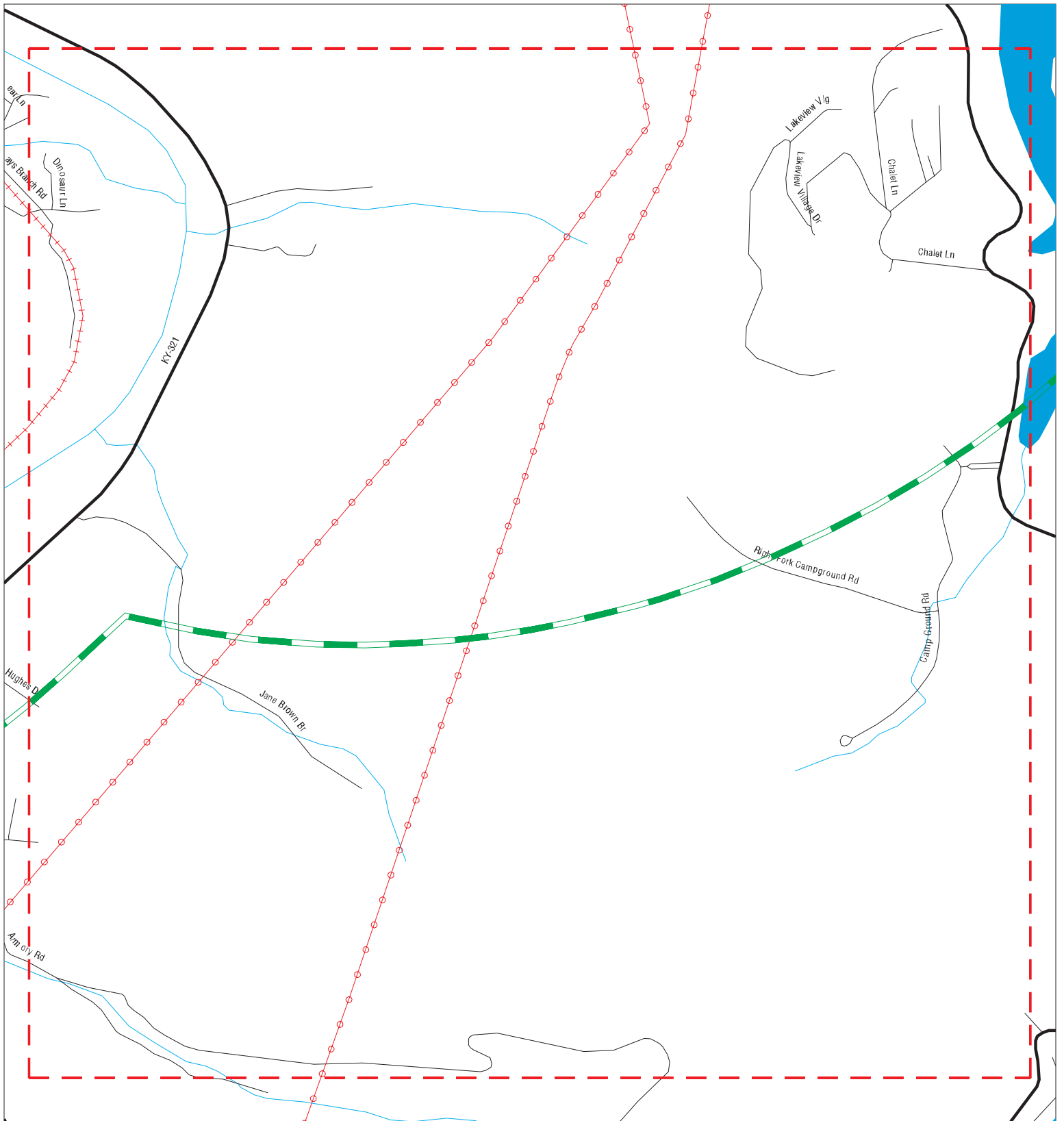
CLIENT: Third Rock Consultants LLC
CONTACT: Cbloyd@thirdrockconsultants.com
INQUIRY #: 6913133.5s
DATE: 03/24/22

MAPPED SITES SUMMARY - FOCUS MAP 10

Target Property:
STUDY AREA
PRESTONSBURG, KY 41602

MAP ID / FOCUS MAP	SITE NAME	ADDRESS	DATABASE ACRONYMS	DIST (ft. & mi.) DIRECTION
71 / 10			SPILLS	TP
72 / 10			SPILLS	TP

Focus Map - 11 - 6913133.5s



- | | | |
|----------------------|------------------------------|-------------------------|
| Sites | Focus Map - Sites | Dept. Defense Sites |
| Target Property | Power Line | Indian Reservations BIA |
| Search Buffer | Pipe Line | |
| Focus Map - No Sites | National Priority List Sites | |



SITE NAME: Study Area
ADDRESS: Study Area
CITY/STATE: Prestonsburg KY
ZIP: 41653

CLIENT: Third Rock Consultants LLC
CONTACT: Cbloyd@thirdrockconsultants.com
INQUIRY #: 6913133.5s
DATE: 03/24/22

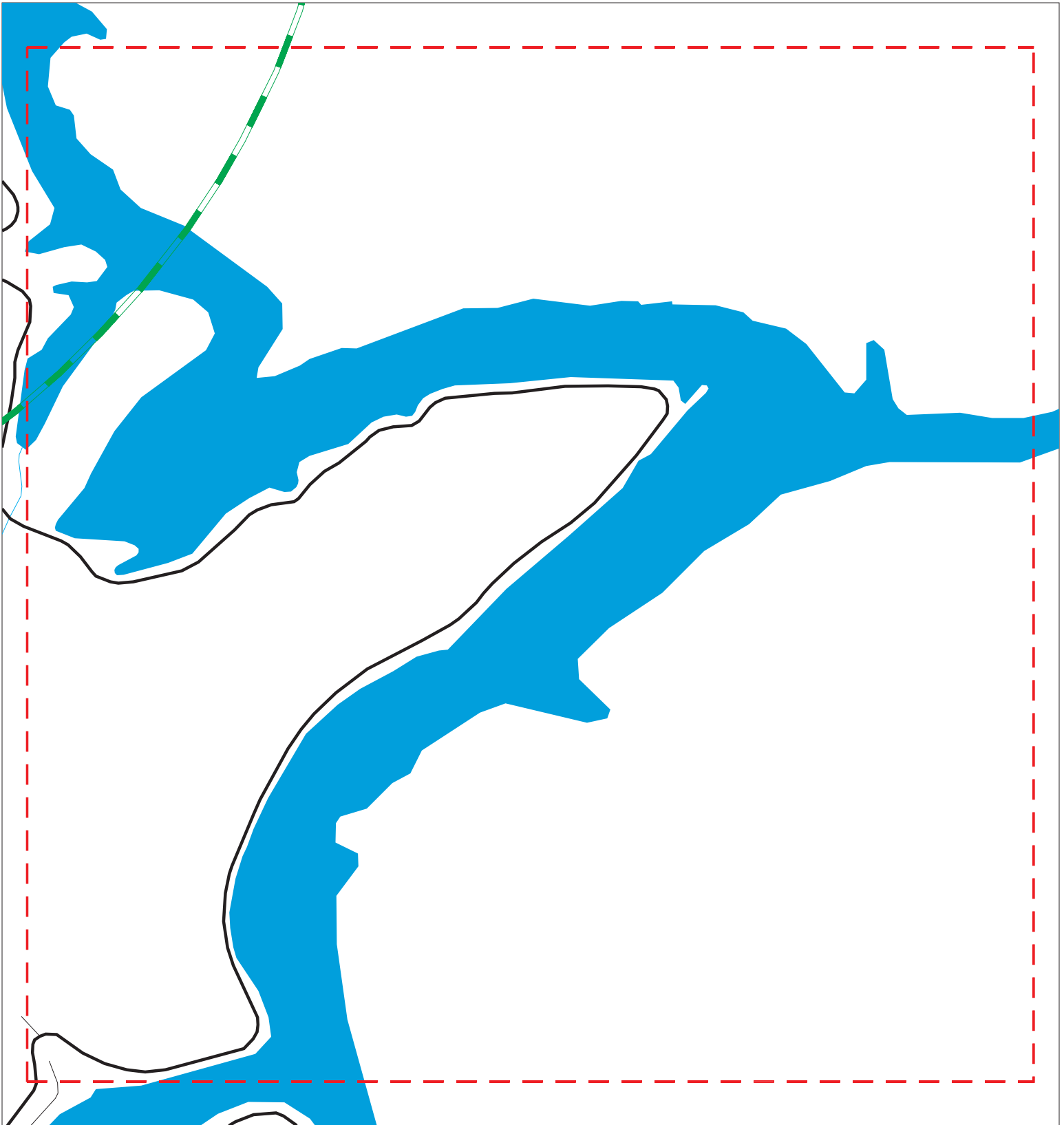
MAPPED SITES SUMMARY - FOCUS MAP 11











Target Property:
STUDY AREA
PRESTONSBURG, KY 41602

MAP ID / FOCUS MAP	SITE NAME	ADDRESS	DATABASE ACRONYMS	DIST (ft. & mi.) DIRECTION
-----------------------	-----------	---------	-------------------	-------------------------------

NO MAPPED SITES FOUND

Focus Map - 12 - 6913133.5s



- | | | | | | |
|--|----------------------|---|-------------------|---|------------------------------|
|  | Sites |  | Focus Map - Sites |  | Dept. Defense Sites |
|  | Target Property |  | Power Line |  | Indian Reservations BIA |
|  | Search Buffer |  | Pipe Line |  | National Priority List Sites |
|  | Focus Map - No Sites | | | | |



SITE NAME: Study Area
ADDRESS: Study Area
CITY/STATE: Prestonsburg KY
ZIP: 41653

CLIENT: Third Rock Consultants LLC
CONTACT: Cbloyd@thirdrockconsultants.com
INQUIRY #: 6913133.5s
DATE: 03/24/22

MAPPED SITES SUMMARY - FOCUS MAP 12

Target Property:
STUDY AREA
PRESTONSBURG, KY 41602

MAP ID / FOCUS MAP	SITE NAME	ADDRESS	DATABASE ACRONYMS	DIST (ft. & mi.) DIRECTION
-----------------------	-----------	---------	-------------------	-------------------------------

NO MAPPED SITES FOUND

Map ID
Direction
Distance
Elevation

MAP FINDINGS

Site

Database(s)
EDR ID Number
EPA ID Number

1

SPILLS S117223696
N/A

Target
Property HAGER HILL, KY

Actual:
616 ft.
Focus Map:
6

SPILLS:
Name: Not reported
Address: Not reported
City,State,Zip: HAGER HILL, KY
Facility Status: Env. Closed
Incident Type: STRAIGHT PIPE
Program Code: 11
Received By Staff: Klopp, Lonnie
Received Date: 07/14/2014
Report Date: 2014-07-14 10:13:24
Dispatch Description: Caller states a neighbor has a failing septic system. Caller states that when footers were poured for the mobile home the leach lines were damaged. Caller states that the sewage is on top the ground and has a bad odor.

Source Name: Tracy and Eva Belcher
Source Address: 21 Sky Harbor Rd (Mailbox says 24) Hager Hill Johnson Co. Tan and Burgundy Double wide behind behind the old airport.

Substances: Sewage:
Other Substances Desc: Not reported
Media Impacted: Wastewater
Inc ID: 2381305
Lead Invest Person ID: 38122
Compliance: Yes
Notification: No
Priority: Routine
Incident End Date: 2014-07-28 00:00:00
Follow Up Priority Desc: Not reported
Most Recent Comp Eval Activity: Not reported
Most Recent ENF Activity: Not reported
Begin Emergency Date: Not reported
End Emergency Date: Not reported
MARS Function Code: Not reported
Locked: Yes
Closure Type Desc: Env. Closed-No Action Necessary
Waterbody: Not reported
Latitude: 37.74618
Longitude: 82.780789

A2

SPILLS S117197104
N/A

Target
Property HAGERHILL, KY

Site 1 of 2 in cluster A

Actual:
622 ft.
Focus Map:
6

SPILLS:
Name: Not reported
Address: Not reported
City,State,Zip: HAGERHILL, KY
Facility Status: Env. Closed
Incident Type: AIR RELEASE, FUGITIVE EMISSIONS
Program Code: 01
Received By Staff: Hall, Corey
Received Date: Not reported
Report Date: 2012-08-31 15:37:59
Dispatch Description: Racing at old Bert Combs Airport is causing dust problems. Also, fumes from cars are giving people at neighboring houses headaches and other

Map ID
Direction
Distance
Elevation

MAP FINDINGS

Site

Database(s)

EDR ID Number
EPA ID Number

(Continued)

S117197104

problems.
Source Name: Old Bert T. Combs Airport
Source Address: Old Bert Combs Airport in Johnson County. Off Hwy 321 between Prestonsburg and Paintsville. On left side of road going toward paintsville.
Substances: PM2.5 (Particulate Matter - 2.5 Microns Or Less):
Other Substances Desc: Not reported
Media Impacted: Air
Inc ID: 2351213
Lead Invest Person ID: 41054
Compliance: Yes
Notification: No
Priority: Routine
Incident End Date: Not reported
Follow Up Priority Desc: Not reported
Most Recent Comp Eval Activity: Not reported
Most Recent ENF Activity: Not reported
Begin Emergency Date: Not reported
End Emergency Date: Not reported
MARS Function Code: Not reported
Locked: Yes
Closure Type Desc: Env. Closed-Managed
Waterbody: Not reported
Latitude: 37.74592
Longitude: -82.77905

A3 PAINTSVILLE-PRESTONSBURG-COMBS FIELD
Target UNKNOWN
Property PAINTSVILLE, KY 00000

FINDS 1014717554
N/A

Site 2 of 2 in cluster A

Actual: FINDS:
623 ft. Registry ID: 110041583248

Focus Map: 6
Click Here:

Environmental Interest/Information System:
AIR MINOR

[Click this hyperlink](#) while viewing on your computer to access additional FINDS: detail in the EDR Site Report.

4
Target
Property HAGERHILL, KY

SPILLS S117088810
N/A

SPILLS:
Name: Not reported
Address: Not reported
City,State,Zip: HAGERHILL, KY
Facility Status: Env. Closed
Incident Type: STREAM DEGRADATION
Program Code: 12
Received By Staff: Pigman, Lee
Received Date: Not reported
Report Date: 2005-04-21 10:58:51
Dispatch Description: Leak from septic system running into Big Sandy

Actual:
608 ft.
Focus Map:
6

Map ID
 Direction
 Distance
 Elevation

MAP FINDINGS

Site

Database(s)

EDR ID Number
 EPA ID Number

(Continued)

S117088810

Source Name: Not reported
 Source Address: Sky Harbor Road, Hagerhill Home just before 75 Sky Harbor RD
 Substances: Not reported
 Other Substances Desc: Not reported
 Media Impacted: Water Quality
 Inc ID: 193708
 Lead Invest Person ID: 7114
 Compliance: Yes
 Notification: No
 Priority: Routine
 Incident End Date: Not reported
 Follow Up Priority Desc: Routine
 Most Recent Comp Eval Activity: Not reported
 Most Recent ENF Activity: Not reported
 Begin Emergency Date: Not reported
 End Emergency Date: Not reported
 MARS Function Code: Not reported
 Locked: Yes
 Closure Type Desc: Env. Closed-Managed
 Waterbody: Not reported
 Latitude: 37.74583
 Longitude: -82.78194

5 **PAINTSVILLE BULK PLANT (ABM 470 0722)** **UST** **U001442652**
Target **4063 KY 321** **Financial Assurance** **N/A**
Property **PAINTSVILLE, KY 41240**

UST:

Actual:
637 ft.

Focus Map:
6

Name: PAINTSVILLE BULK PLANT (ABM 470 0722)
 Address: 4063 KY 321
 City,State,Zip: PAINTSVILLE, KY 41240
 Sequence Id: 7559058
 Facility ID: 60400
 Owner Name: Hometown Convenience LLC
 Owner Address: PO Box 430
 Owner Address2: Not reported
 Owner Address3: Not reported
 Owner City,St,Zip: Whitesburg, KY 41858
 Internal Document ID: 0
 Latitude: 37.78564793
 Longitude: -82.80171275

 Inert Material Code: Not reported
 Removed Date: 04/08/2009
 Change in Service Date: Not reported
 Tank Pit Num: Not reported
 Tank Mfg Code: Not reported
 Tank Overfill Protection: ASD
 Last Tank Test Date: Not reported
 Relined Date: 03/28/1984
 Lining Insp Date: Not reported
 Pipe Release Detection: SIR
 Pipe Rel Detect Suc Code: SIR
 Pipe Leak Detect Code: NA
 Last Contained Date: Not reported
 Pipe Mfg Code: Not reported
 Last Pipe Test Date: Not reported
 Last CP Test Date: 01/31/2008

Map ID
Direction
Distance
Elevation

MAP FINDINGS

Site

Database(s)

EDR ID Number
EPA ID Number

PAINTSVILLE BULK PLANT (ABM 470 0722) (Continued)

U001442652

Added To Flex Date: Not reported
Added To Piping Date: Not reported
Decode For Tstatus: Removed Tank Verified
Decode For Inertmatcd: Not reported
Decode For Tmatcode: Single Wall Steel
Decode For Textcrprd: Impressed Current Cathodic Prot
Decode For Treltcd: Statistical Inventory Recon
Decode For Tintprotcd: Not Applicable
Decode For Tsplprevcd: Single Wall Spill Bucket
Decode For Tovflprvcd: Automatic Shutoff Device
Decode For Pmatcode: Single Wall Steel
Decode For Pextcoprcd: Other Please Specify
Decode For Ptypecode: Pressurized
Decode For Preltcd: Statistical Inventory Recon
Decode For Preltcdsuc: Statistical Inventory Recon
Decode For Plekdetcd: Not Applicable
Decode For Tsubcd: Gasoline
Decode For Tmancd: Not reported
Decode For Pmancd: Not reported
Subject Item ID: 2
Tank Status: TRM
Installation Date: 01/01/1969
Closed In Place Date: 10/01/2002
Capacity in Gallons: 20000
Compartment Number: 1
Piping Installation Date: Not reported
Added To Tank Date: Not reported

Inert Material Code: Not reported
Removed Date: 04/08/2009
Change in Service Date: Not reported
Tank Pit Num: Not reported
Tank Mfg Code: Not reported
Tank Overfill Protection: ASD
Last Tank Test Date: Not reported
Relined Date: 03/28/1984
Lining Insp Date: Not reported
Pipe Release Detection: SIR
Pipe Rel Detect Suc Code: SIR
Pipe Leak Detect Code: NA
Last Contained Date: Not reported
Pipe Mfg Code: Not reported
Last Pipe Test Date: Not reported
Last CP Test Date: 01/31/2008
Added To Flex Date: Not reported
Added To Piping Date: Not reported
Decode For Tstatus: Removed Tank Verified
Decode For Inertmatcd: Not reported
Decode For Tmatcode: Single Wall Steel
Decode For Textcrprd: Impressed Current Cathodic Prot
Decode For Treltcd: Statistical Inventory Recon
Decode For Tintprotcd: Not Applicable
Decode For Tsplprevcd: Single Wall Spill Bucket
Decode For Tovflprvcd: Automatic Shutoff Device
Decode For Pmatcode: Single Wall Steel
Decode For Pextcoprcd: Other Please Specify
Decode For Ptypecode: Pressurized

Map ID
Direction
Distance
Elevation

MAP FINDINGS

Site

Database(s)

EDR ID Number
EPA ID Number

PAINTSVILLE BULK PLANT (ABM 470 0722) (Continued)

U001442652

Decode For Preditcod:	Statistical Inventory Recon
Decode For Preditcod:	Statistical Inventory Recon
Decode For Plekdetcod:	Not Applicable
Decode For Tsubcd:	Diesel
Decode For Tmancd:	Not reported
Decode For Pmancd:	Not reported
Subject Item ID:	3
Tank Status:	TRM
Installation Date:	01/01/1965
Closed In Place Date:	10/01/2002
Capacity in Gallons:	20000
Compartment Number:	1
Piping Installation Date:	Not reported
Added To Tank Date:	Not reported
Inert Material Code:	Not reported
Removed Date:	04/08/2009
Change in Service Date:	Not reported
Tank Pit Num:	Not reported
Tank Mfg Code:	Not reported
Tank Overfill Protection:	ASD
Last Tank Test Date:	Not reported
Relined Date:	03/28/1984
Lining Insp Date:	Not reported
Pipe Release Detection:	SIR
Pipe Rel Detect Suc Code:	SIR
Pipe Leak Detect Code:	NA
Last Contained Date:	Not reported
Pipe Mfg Code:	Not reported
Last Pipe Test Date:	Not reported
Last CP Test Date:	01/31/2008
Added To Flex Date:	Not reported
Added To Piping Date:	Not reported
Decode For Tstatus:	Removed Tank Verified
Decode For Inertmatcd:	Not reported
Decode For Tmatcode:	Single Wall Steel
Decode For Textcrpcd:	Impressed Current Cathodic Prot
Decode For Treditcod:	Statistical Inventory Recon
Decode For Tintprotcd:	Not Applicable
Decode For Tsplprevcd:	Single Wall Spill Bucket
Decode For Tovflprvcd:	Automatic Shutoff Device
Decode For Pmatcode:	Single Wall Steel
Decode For Pextcoprcd:	Other Please Specify
Decode For Ptypecode:	Pressurized
Decode For Preditcod:	Statistical Inventory Recon
Decode For Preditcod:	Statistical Inventory Recon
Decode For Plekdetcod:	Not Applicable
Decode For Tsubcd:	Gasoline
Decode For Tmancd:	Not reported
Decode For Pmancd:	Not reported
Subject Item ID:	4
Tank Status:	TRM
Installation Date:	01/01/1965
Closed In Place Date:	10/01/2002
Capacity in Gallons:	12000
Compartment Number:	1
Piping Installation Date:	Not reported

Map ID
Direction
Distance
Elevation

MAP FINDINGS

Site

Database(s)

EDR ID Number
EPA ID Number

PAINTSVILLE BULK PLANT (ABM 470 0722) (Continued)

U001442652

Added To Tank Date: Not reported

Inert Material Code: Not reported
Removed Date: 04/08/2009
Change in Service Date: Not reported
Tank Pit Num: Not reported
Tank Mfg Code: Not reported
Tank Overfill Protection: ASD
Last Tank Test Date: Not reported
Relined Date: 03/28/1984
Lining Insp Date: Not reported
Pipe Release Detection: SIR
Pipe Rel Detect Suc Code: SIR
Pipe Leak Detect Code: NA
Last Contained Date: Not reported
Pipe Mfg Code: Not reported
Last Pipe Test Date: Not reported
Last CP Test Date: 01/31/2008
Added To Flex Date: Not reported
Added To Piping Date: Not reported
Decode For Tstatus: Removed Tank Verified
Decode For Inertmatcd: Not reported
Decode For Tmatcode: Single Wall Steel
Decode For Textcprcd: Impressed Current Cathodic Prot
Decode For Treltcd: Statistical Inventory Recon
Decode For Tintprotcd: Not Applicable
Decode For Tsplprevcd: Single Wall Spill Bucket
Decode For Tovflprvcd: Automatic Shutoff Device
Decode For Pmatcode: Single Wall Steel
Decode For Pextcprcd: Other Please Specify
Decode For Ptypecode: Pressurized
Decode For Preltcd: Statistical Inventory Recon
Decode For Preltcdsuc: Statistical Inventory Recon
Decode For Plekdetcd: Not Applicable
Decode For Tsubcd: Gasoline
Decode For Tmancd: Not reported
Decode For Pmancd: Not reported
Subject Item ID: 1
Tank Status: TRM
Installation Date: 01/01/1969
Closed In Place Date: 10/01/2002
Capacity in Gallons: 20000
Compartment Number: 1
Piping Installation Date: Not reported
Added To Tank Date: Not reported

Inert Material Code: Not reported
Removed Date: 04/08/2009
Change in Service Date: Not reported
Tank Pit Num: Not reported
Tank Mfg Code: Not reported
Tank Overfill Protection: ASD
Last Tank Test Date: Not reported
Relined Date: 03/28/1984
Lining Insp Date: Not reported
Pipe Release Detection: SIR
Pipe Rel Detect Suc Code: SIR

Map ID
Direction
Distance
Elevation

MAP FINDINGS

Site

Database(s)

EDR ID Number
EPA ID Number

PAINTSVILLE BULK PLANT (ABM 470 0722) (Continued)

U001442652

Pipe Leak Detect Code: NA
Last Contained Date: Not reported
Pipe Mfg Code: Not reported
Last Pipe Test Date: Not reported
Last CP Test Date: 01/31/2008
Added To Flex Date: Not reported
Added To Piping Date: Not reported
Decode For Tstatus: Removed Tank Verified
Decode For Inertmatcd: Not reported
Decode For Tmatcode: Single Wall Steel
Decode For Textcrpcd: Impressed Current Cathodic Prot
Decode For Treldecod: Statistical Inventory Recon
Decode For Tintprotcd: Not Applicable
Decode For Tsplprevcd: Single Wall Spill Bucket
Decode For Tovflprvcd: Automatic Shutoff Device
Decode For Pmatcode: Single Wall Steel
Decode For Pextcoprcd: Other Please Specify
Decode For Ptypecode: Pressurized
Decode For Preldecod: Statistical Inventory Recon
Decode For Preldecod: Statistical Inventory Recon
Decode For Plekdecod: Not Applicable
Decode For Tsubcd: Diesel
Decode For Tmancd: Not reported
Decode For Pmancd: Not reported
Subject Item ID: 7
Tank Status: TRM
Installation Date: 01/01/1965
Closed In Place Date: 10/01/2002
Capacity in Gallons: 20000
Compartment Number: 1
Piping Installation Date: Not reported
Added To Tank Date: Not reported

Inert Material Code: Not reported
Removed Date: 04/08/2009
Change in Service Date: Not reported
Tank Pit Num: Not reported
Tank Mfg Code: Not reported
Tank Overfill Protection: ASD
Last Tank Test Date: Not reported
Relined Date: 03/28/1984
Lining Insp Date: Not reported
Pipe Release Detection: SIR
Pipe Rel Detect Suc Code: SIR
Pipe Leak Detect Code: NA
Last Contained Date: Not reported
Pipe Mfg Code: Not reported
Last Pipe Test Date: Not reported
Last CP Test Date: 01/31/2008
Added To Flex Date: Not reported
Added To Piping Date: Not reported
Decode For Tstatus: Removed Tank Verified
Decode For Inertmatcd: Not reported
Decode For Tmatcode: Single Wall Steel
Decode For Textcrpcd: Impressed Current Cathodic Prot
Decode For Treldecod: Statistical Inventory Recon
Decode For Tintprotcd: Not Applicable

Map ID
Direction
Distance
Elevation

MAP FINDINGS

Site

Database(s)

EDR ID Number
EPA ID Number

PAINTSVILLE BULK PLANT (ABM 470 0722) (Continued)

U001442652

Decode For Tsplprevcd:	Single Wall Spill Bucket
Decode For Tovflprvcd:	Automatic Shutoff Device
Decode For Pmatcode:	Single Wall Steel
Decode For Pextcoprcd:	Other Please Specify
Decode For Ptypecode:	Pressurized
Decode For Preldetcod:	Statistical Inventory Recon
Decode For Preldetsuc:	Statistical Inventory Recon
Decode For Plekdetcod:	Not Applicable
Decode For Tsubcd:	Kerosene
Decode For Tmancd:	Not reported
Decode For Pmancd:	Not reported
Subject Item ID:	5
Tank Status:	TRM
Installation Date:	01/01/1965
Closed In Place Date:	10/01/2002
Capacity in Gallons:	6000
Compartment Number:	1
Piping Installation Date:	Not reported
Added To Tank Date:	Not reported
Inert Material Code:	Not reported
Removed Date:	04/08/2009
Change in Service Date:	Not reported
Tank Pit Num:	Not reported
Tank Mfg Code:	Not reported
Tank Overfill Protection:	ASD
Last Tank Test Date:	Not reported
Relined Date:	03/28/1984
Lining Insp Date:	Not reported
Pipe Release Detection:	SIR
Pipe Rel Detect Suc Code:	SIR
Pipe Leak Detect Code:	NA
Last Contained Date:	Not reported
Pipe Mfg Code:	Not reported
Last Pipe Test Date:	Not reported
Last CP Test Date:	01/31/2008
Added To Flex Date:	Not reported
Added To Piping Date:	Not reported
Decode For Tstatus:	Removed Tank Verified
Decode For Inertmatcd:	Not reported
Decode For Tmatcode:	Single Wall Steel
Decode For Textcprcd:	Impressed Current Cathodic Prot
Decode For Treldecod:	Statistical Inventory Recon
Decode For Tintprotcd:	Not Applicable
Decode For Tsplprevcd:	Single Wall Spill Bucket
Decode For Tovflprvcd:	Automatic Shutoff Device
Decode For Pmatcode:	Single Wall Steel
Decode For Pextcoprcd:	Other Please Specify
Decode For Ptypecode:	Pressurized
Decode For Preldetcod:	Statistical Inventory Recon
Decode For Preldetsuc:	Statistical Inventory Recon
Decode For Plekdetcod:	Not Applicable
Decode For Tsubcd:	Diesel
Decode For Tmancd:	Not reported
Decode For Pmancd:	Not reported
Subject Item ID:	6
Tank Status:	TRM

Map ID
Direction
Distance
Elevation

MAP FINDINGS

Site

Database(s)

EDR ID Number
EPA ID Number

PAINTSVILLE BULK PLANT (ABM 470 0722) (Continued)

U001442652

Installation Date: 01/01/1965
Closed In Place Date: 10/01/2002
Capacity in Gallons: 15500
Compartment Number: 1
Piping Installation Date: Not reported
Added To Tank Date: Not reported

KY Financial Assurance 2:

Region: 2
Account: FRA
AI: 60400
cause: 105215
Approval Date: 04/09/2010
NFA Date: Not reported
Coverage Amount: Up to 1 million dollar limit coverage
Effective Period: Would be from the time of the release to the end of the clean up

6

**SPILLS S117172917
N/A**

**Target
Property**

HAGERHILL, KY

SPILLS:

**Actual:
638 ft.**

**Focus Map:
6**

Name: Not reported
Address: Not reported
City,State,Zip: HAGERHILL, KY
Facility Status: Env. Closed
Incident Type: NON-PERMITTED ACTIVITY; ODOR; STRAIGHT PIPE
Program Code: 11
Received By Staff: Klopp, Lonnie
Received Date: 01/15/2011
Report Date: 2011-01-19 10:44:08
Dispatch Description: Methane gas concentration in basement believed to be from an Single Home Aeration Unit that has been taken out of commission. SRB-the complainants say they rent an apartment located above the business occupying the same building. Recently the new owne Richard Albert Property (AI ID: 110605); Richard Alberts 8476 Ky Route 321 South Hager Hill Ky 41222 across from old airport in a maroon and rock house.
Substances: Methane:, Sewage:
Other Substances Desc: Not reported
Media Impacted: Wastewater
Inc ID: 2323130
Lead Invest Person ID: 38122
Compliance: Yes
Notification: No
Priority: Routine
Incident End Date: 2011-10-07 00:00:00
Follow Up Priority Desc: Not reported
Most Recent Comp Eval Activity: AI: 110605 CIN20110001
Most Recent ENF Activity: AI: 110605 ENV20110001
Begin Emergency Date: Not reported
End Emergency Date: Not reported
MARS Function Code: Not reported
Locked: Yes
Closure Type Desc: Env. Closed-Mitigated
Waterbody: Not reported
Latitude: 37.74461

Map ID
Direction
Distance
Elevation

MAP FINDINGS

Site

Database(s)

EDR ID Number
EPA ID Number

(Continued)

S117172917

Longitude: -82.77358

B7 **NO 10 SHOP & WAREHOUSE**
Target
Property , KY 41240

ABANDONED MINES 1022851653
N/A

Site 1 of 2 in cluster B

Actual: ABANDONED MINES:
646 ft. Mine ID: 1511989
Focus Map: Mine Name: NO 10 SHOP & WAREHOUSE
6 Mine Address: Not reported
City, State, Zip: KY 41240
Primary SIC Code: Coal (Bituminous)
Mine Type: Facility
Mine Status Description: Abandoned
Mine Status Date: 2/1/1984
Coal (C) or Metal (M) Mine: C
Controller ID: C09579
Controller Name: Energy Management Corp
Operator ID: P13032
Operator name: Energy Coal Income Partnership
Address of Record Street: Not reported
Address of Record PO Box: 72
Address of Record City: PAINTSVILLE
Address of Record State: KY
Address of Record Zip Code: 41240
Assessment Address Street: Not reported
Assessment Address PO Box: 72
Assessment Address City: PAINTSVILLE
Assessment Address State: KY
Assessment Address Zip Code: 41240
Mine Health and Safety Address Street: Us 23 South
Mine Health and Safety Address PO Box: 72
Mine Health and Safety Address City: Paintsville
Mine Health and Safety Address State: KY
Mine Health and Safety Address Zip Code: Not reported
Latitude: 37.7444
Longitude: -82.7833

B8 **ENERGY COAL INCOME PARTNERSHIP**
Target
Property **JOHNSON (County), KY**

US MINES 1016482515
N/A

Site 2 of 2 in cluster B

Actual: US MINES:
635 ft. Sic Code(s): 122200
Focus Map: Sic Code(s): 000000
6 Sic Code(s): 000000
Sic Code(s): 000000
Sic Code(s): 000000
Sic Code(s): 000000
Sic Code(s): 000000
Mine ID: 1511989
Entity Name: NO 10 SHOP & WAREHOUSE
Company: ENERGY COAL INCOME PARTNERSHIP

Map ID
 Direction
 Distance
 Elevation

MAP FINDINGS

Site

Database(s)

EDR ID Number
 EPA ID Number

ENERGY COAL INCOME PARTNERSHIP (Continued)

1016482515

Status: Permanently Closed
 Status Date: 19840201
 Operation Class: 1
 Number of Shops: 0
 Number of Plants: 0
 Latitude Degree: 37
 Longitude Degree: 082
 Latitude Minute: 44
 Latitude Seconds: 39
 Longitude Minutes: 46
 Longitude Seconds: 59
 Number of Pits: 000

9 **BIZZACK BROTHERS CONSTRUCTION SHOP**
Target **US 321 S**
Property **VAN LEAR, KY 41265**

FINDS **1006385656**
ECHO **N/A**

FINDS:
 Registry ID: 110009935044

Actual:
590 ft.

Click Here:

Focus Map:
7

Environmental Interest/Information System:

US National Pollutant Discharge Elimination System (NPDES) module of the Compliance Information System (ICIS) tracks surface water permits issued under the Clean Water Act. Under NPDES, all facilities that discharge pollutants from any point source into waters of the United States are required to obtain a permit. The permit will likely contain limits on what can be discharged, impose monitoring and reporting requirements, and include other provisions to ensure that the discharge does not adversely affect water quality.
 STATE MASTER

Click this hyperlink while viewing on your computer to access additional FINDS: detail in the EDR Site Report.

ECHO:
 Envid: 1006385656
 Registry ID: 110009935044
 DFR URL: <http://echo.epa.gov/detailed-facility-report?fid=110009935044>
 Name: BIZZACK BROTHERS CONSTRUCTION SHOP
 Address: US 321 S
 City,State,Zip: VAN LEAR, KY 41265

10
Target
Property **FLOYD (County), KY**

SPILLS **S117085446**
N/A

SPILLS:
 Name: Not reported
 Address: Not reported
 City,State,Zip: KY
 Facility Status: Env. Closed
 Incident Type: FLOODPLAIN
 Program Code: 11
 Received By Staff: Martin, Roger
 Received Date: 01/07/2005

Actual:
718 ft.

Focus Map:
7

Map ID
Direction
Distance
Elevation

MAP FINDINGS

Site

Database(s)

EDR ID Number
EPA ID Number

(Continued)

S117085446

Report Date: 2005-01-07 12:09:03
Dispatch Description: Neighbor filled in creek
Source Name: Wendell Gobel
Source Address: One (1) mi. North of Hwy 3 off Hwy 321 @ jockey Hollow @ Johnson Co.
Line all drains filled up.
Substances: Not reported
Other Substances Desc: Not reported
Media Impacted: Wastewater
Inc ID: 189834
Lead Invest Person ID: 7113
Compliance: Yes
Notification: No
Priority: Routine
Incident End Date: Not reported
Follow Up Priority Desc: Not reported
Most Recent Comp Eval Activity: Not reported
Most Recent ENF Activity: Not reported
Begin Emergency Date: Not reported
End Emergency Date: Not reported
MARS Function Code: Not reported
Locked: Yes
Closure Type Desc: Env. Closed-Unfounded
Waterbody: Not reported
Latitude: 37.74380
Longitude: -82.75350

11

Target
Property

PAINTSVILLE, KY

SPILLS S118104173
N/A

Actual:
625 ft.

Focus Map:
6

SPILLS:

Name: Not reported
Address: Not reported
City,State,Zip: PAINTSVILLE, KY
Facility Status: Env. Closed
Incident Type: AIR RELEASE, FUGITIVE EMISSIONS
Program Code: 01
Received By Staff: Hall, Corey
Received Date: 10/22/2014
Report Date: 2014-10-24 14:28:45
Dispatch Description: Individual is painting and doing body work on multiple cars every week. He is painting cars in a airport hanger and letting fumes go everywhere.
Source Name: Jason Kestner
Source Address: Combs Airport between Paintsville, KY and Prestonsburg, KY on Route 321:(spraying in the last hanger on the property).
Substances: VOC (Volatile Organic Compounds):
Other Substances Desc: Not reported
Media Impacted: Air
Inc ID: 2385769
Lead Invest Person ID: 41054
Compliance: Yes
Notification: No
Priority: Routine
Incident End Date: Not reported
Follow Up Priority Desc: Not reported
Most Recent Comp Eval Activity: Not reported
Most Recent ENF Activity: Not reported

Map ID
Direction
Distance
Elevation

MAP FINDINGS

Site

Database(s)

EDR ID Number
EPA ID Number

13 **BIZZARK INC SHOP 1**
Target **JOHNS CREEK RD**
Property **PAINTSVILLE, KY 41240**

UST **U000807409**
 N/A

Actual:
602 ft.
Focus Map:
6

UST:
Name: BIZZARK INC SHOP 1
Address: JOHNS CREEK RD
City,State,Zip: PAINTSVILLE, KY 41240
Sequence Id: 3140058
Facility ID: 69218
Owner Name: Bizzack Inc
Owner Address: 2265 Executive Dr
Owner Address2: PO Box 12530
Owner Address3: Not reported
Owner City,St,Zip: Lexington, KY 40583
Internal Document ID: 0
Latitude: 37.749798
Longitude: -82.765092

Inert Material Code: Not reported
Removed Date: 12/04/1991
Change in Service Date: Not reported
Tank Pit Num: Not reported
Tank Mfg Code: Not reported
Tank Overfill Protection: UNK
Last Tank Test Date: Not reported
Relined Date: Not reported
Lining Insp Date: Not reported
Pipe Release Detection: UNK
Pipe Rel Detect Suc Code: UNK
Pipe Leak Detect Code: NA
Last Contained Date: Not reported
Pipe Mfg Code: Not reported
Last Pipe Test Date: Not reported
Last CP Test Date: Not reported
Added To Flex Date: Not reported
Added To Piping Date: Not reported
Decode For Tstatus: Removed Tank Verified
Decode For Inertmatcd: Not reported
Decode For Tmatcode: Single Wall Steel
Decode For Textcrprcd: Unknown
Decode For Treldecd: Manual Tank Gauging
Decode For Tintprotcd: Unknown
Decode For Tsplprevcd: Unknown
Decode For Tovflprvcd: Unknown
Decode For Pmatcode: Single Wall Steel
Decode For Pextcoprcd: Unknown
Decode For Ptypecode: Suction
Decode For Preldecd: Unknown
Decode For Preldecsuc: Unknown
Decode For Plekdecd: Not Applicable
Decode For Tsubcd: New Oil
Decode For Tmancd: Not reported
Decode For Pmancd: Not reported
Subject Item ID: 4
Tank Status: TRM
Installation Date: 01/01/1988
Closed In Place Date: Not reported
Capacity in Gallons: 1000

Map ID
Direction
Distance
Elevation

MAP FINDINGS

Site

Database(s)

EDR ID Number
EPA ID Number

BIZZARK INC SHOP 1 (Continued)

U000807409

Compartment Number: 1
Piping Installation Date: Not reported
Added To Tank Date: Not reported

Inert Material Code: Not reported
Removed Date: 12/04/1991
Change in Service Date: Not reported
Tank Pit Num: Not reported
Tank Mfg Code: Not reported
Tank Overfill Protection: UNK
Last Tank Test Date: Not reported
Relined Date: Not reported
Lining Insp Date: Not reported
Pipe Release Detection: UNK
Pipe Rel Detect Suc Code: UNK
Pipe Leak Detect Code: NA
Last Contained Date: Not reported
Pipe Mfg Code: Not reported
Last Pipe Test Date: Not reported
Last CP Test Date: Not reported
Added To Flex Date: Not reported
Added To Piping Date: Not reported
Decode For Tstatus: Removed Tank Verified
Decode For Inertmatcd: Not reported
Decode For Tmatcode: Single Wall Steel
Decode For Textcrprd: Unknown
Decode For Treldetcd: Manual Tank Gauging
Decode For Tintprotcd: Unknown
Decode For Tsplprevcd: Unknown
Decode For Tovflprvcd: Unknown
Decode For Pmatcode: Single Wall Steel
Decode For Pextcoprpd: Unknown
Decode For Ptypecode: Unknown
Decode For Preldetcd: Unknown
Decode For Preldetsuc: Unknown
Decode For Plekdetcd: Not Applicable
Decode For Tsubcd: Oil
Decode For Tmancd: Not reported
Decode For Pmancd: Not reported
Subject Item ID: 5
Tank Status: TRM
Installation Date: 01/01/1988
Closed In Place Date: Not reported
Capacity in Gallons: 1000
Compartment Number: 1
Piping Installation Date: Not reported
Added To Tank Date: Not reported

Inert Material Code: Not reported
Removed Date: 12/04/1991
Change in Service Date: Not reported
Tank Pit Num: Not reported
Tank Mfg Code: Not reported
Tank Overfill Protection: UNK
Last Tank Test Date: Not reported
Relined Date: Not reported
Lining Insp Date: Not reported

Map ID
Direction
Distance
Elevation

MAP FINDINGS

Site

Database(s)

EDR ID Number
EPA ID Number

BIZZARK INC SHOP 1 (Continued)

U000807409

Pipe Release Detection: UNK
Pipe Rel Detect Suc Code: UNK
Pipe Leak Detect Code: NA
Last Contained Date: Not reported
Pipe Mfg Code: Not reported
Last Pipe Test Date: Not reported
Last CP Test Date: Not reported
Added To Flex Date: Not reported
Added To Piping Date: Not reported
Decode For Tstatus: Removed Tank Verified
Decode For Inertmatcd: Not reported
Decode For Tmatcode: Single Wall Steel
Decode For Textcrpcd: Unknown
Decode For Treldecod: Manual Tank Gauging
Decode For Tintprotcd: Unknown
Decode For Tsplprevcd: Unknown
Decode For Tovflprvcd: Unknown
Decode For Pmatcode: Single Wall Steel
Decode For Pextcoprcd: Unknown
Decode For Ptypecode: Suction
Decode For Prcldetcd: Unknown
Decode For Prcldetsuc: Unknown
Decode For Plekdetcd: Not Applicable
Decode For Tsubcd: New Oil
Decode For Tmancd: Not reported
Decode For Pmancd: Not reported
Subject Item ID: 1
Tank Status: TRM
Installation Date: 01/01/1988
Closed In Place Date: Not reported
Capacity in Gallons: 1000
Compartment Number: 1
Piping Installation Date: Not reported
Added To Tank Date: Not reported

Inert Material Code: Not reported
Removed Date: 12/04/1991
Change in Service Date: Not reported
Tank Pit Num: Not reported
Tank Mfg Code: Not reported
Tank Overfill Protection: UNK
Last Tank Test Date: Not reported
Relined Date: Not reported
Lining Insp Date: Not reported
Pipe Release Detection: UNK
Pipe Rel Detect Suc Code: UNK
Pipe Leak Detect Code: NA
Last Contained Date: Not reported
Pipe Mfg Code: Not reported
Last Pipe Test Date: Not reported
Last CP Test Date: Not reported
Added To Flex Date: Not reported
Added To Piping Date: Not reported
Decode For Tstatus: Removed Tank Verified
Decode For Inertmatcd: Not reported
Decode For Tmatcode: Single Wall Steel
Decode For Textcrpcd: Unknown

Map ID
Direction
Distance
Elevation

MAP FINDINGS

Site

Database(s)

EDR ID Number
EPA ID Number

BIZZARK INC SHOP 1 (Continued)

U000807409

Decode For Treldecod: Manual Tank Gauging
Decode For Tintprotcd: Unknown
Decode For Tsplprevcd: Unknown
Decode For Tovflprvcd: Unknown
Decode For Pmatcode: Single Wall Steel
Decode For Pextcoprcd: Unknown
Decode For Ptypecode: Unknown
Decode For Preldetcod: Unknown
Decode For Preldetsuc: Unknown
Decode For Plekdetcod: Not Applicable
Decode For Tsubcd: Other Substance
Decode For Tmancd: Not reported
Decode For Pmancd: Not reported
Subject Item ID: 2
Tank Status: TRM
Installation Date: 01/01/1988
Closed In Place Date: Not reported
Capacity in Gallons: 250
Compartment Number: 1
Piping Installation Date: Not reported
Added To Tank Date: Not reported

Inert Material Code: Not reported
Removed Date: 12/04/1991
Change in Service Date: Not reported
Tank Pit Num: Not reported
Tank Mfg Code: Not reported
Tank Overfill Protection: UNK
Last Tank Test Date: Not reported
Relined Date: Not reported
Lining Insp Date: Not reported
Pipe Release Detection: NON
Pipe Rel Detect Suc Code: NON
Pipe Leak Detect Code: NA
Last Contained Date: Not reported
Pipe Mfg Code: Not reported
Last Pipe Test Date: Not reported
Last CP Test Date: Not reported
Added To Flex Date: Not reported
Added To Piping Date: Not reported
Decode For Tstatus: Removed Tank Verified
Decode For Inertmatcd: Not reported
Decode For Tmatcode: Single Wall Steel
Decode For Textcrpcd: Unknown
Decode For Treldecod: Manual Tank Gauging
Decode For Tintprotcd: Unknown
Decode For Tsplprevcd: Unknown
Decode For Tovflprvcd: Unknown
Decode For Pmatcode: Single Wall Steel
Decode For Pextcoprcd: Unknown
Decode For Ptypecode: Suction
Decode For Preldetcod: None
Decode For Preldetsuc: None
Decode For Plekdetcod: Not Applicable
Decode For Tsubcd: New Oil
Decode For Tmancd: Not reported
Decode For Pmancd: Not reported

Map ID
Direction
Distance
Elevation

MAP FINDINGS

Site

Database(s)

EDR ID Number
EPA ID Number

BIZZARK INC SHOP 1 (Continued)

U000807409

Subject Item ID: 3
Tank Status: TRM
Installation Date: 01/01/1988
Closed In Place Date: Not reported
Capacity in Gallons: 1000
Compartment Number: 1
Piping Installation Date: Not reported
Added To Tank Date: Not reported

C14 **MOUNTAIN ENTERPRISES INC**
Target **JCT OF KY 321 & KY 2381**
Property **VAN LEAR, KY 41265**

AIRS **S118557438**
N/A

Site 2 of 4 in cluster C

Actual:
621 ft.

Focus Map:
6

AIRS:
Name: MOUNTAIN ENTERPRISES INC
Address: JCT OF KY 321 & KY 2381
City,State,Zip: VAN LEAR, KY 41265
Facility: 2111500001
Mailing Address 3: Not reported
Emps: 3
Plant Class Description: X; Minor/All PTE <all major source thrsh
Acreage: 4.90
Alternate Facility Name: Mountain Enterprises Inc
Alternate Facility End Date: 11/03/2008
Principal Product: ASPHALT
State Plant Class Code: X000
DAQ AI Type: MFG- Petroleum & Coal Products Manufacturing (324)
DAQ Reg Comment: Not reported
Mailing Address Line 2: Not reported
Inspector Assigned AI: Corey Hall
Last Inspection Lead: Corey Hall
Last Inspection Date: 02/20/2018
Air Programs: 0-SIP Source; 9-NSPS
Air Subparts: Not Applicable; Not Applicable

Emission:
Year: 2011
County: Johnson
Facility ID: 2111500001
Facility Name: Mountain Enterprises Inc - Paintsville Plant 31
AI ID: 2387
Pollutant: CO (Carbon Monoxide)
Actual Emissions: 0

Year: 2011
County: Johnson
Facility ID: 2111500001
Facility Name: Mountain Enterprises Inc - Paintsville Plant 31
AI ID: 2387
Pollutant: NO2 (Nitrogen Dioxide)
Actual Emissions: 0

Year: 2011
County: Johnson
Facility ID: 2111500001
Facility Name: Mountain Enterprises Inc - Paintsville Plant 31

Map ID
Direction
Distance
Elevation

MAP FINDINGS

Site

Database(s)

EDR ID Number
EPA ID Number

MOUNTAIN ENTERPRISES INC (Continued)

S118557438

AI ID: 2387
Pollutant: PM10 (Particulate Matter - 10 Microns Or Less)
Actual Emissions: 0

Year: 2011
County: Johnson
Facility ID: 2111500001
Facility Name: Mountain Enterprises Inc - Paintsville Plant 31
AI ID: 2387
Pollutant: PT (Particulate Matter)
Actual Emissions: 0

Year: 2011
County: Johnson
Facility ID: 2111500001
Facility Name: Mountain Enterprises Inc - Paintsville Plant 31
AI ID: 2387
Pollutant: SO2 (Sulfur Dioxide)
Actual Emissions: 0

Year: 2011
County: Johnson
Facility ID: 2111500001
Facility Name: Mountain Enterprises Inc - Paintsville Plant 31
AI ID: 2387
Pollutant: VOC (Volatile Organic Compounds)
Actual Emissions: 0

Year: 2016
County: Johnson
Facility ID: 2111500001
Facility Name: Mountain Enterprises Inc - Paintsville Plant 31
AI ID: 2387
Pollutant: CO (Carbon Monoxide)
Actual Emissions: 0

Year: 2016
County: Johnson
Facility ID: 2111500001
Facility Name: Mountain Enterprises Inc - Paintsville Plant 31
AI ID: 2387
Pollutant: NO2 (Nitrogen Dioxide)
Actual Emissions: 0

Year: 2016
County: Johnson
Facility ID: 2111500001
Facility Name: Mountain Enterprises Inc - Paintsville Plant 31
AI ID: 2387
Pollutant: PM10 (Particulate Matter - 10 Microns Or Less)
Actual Emissions: 0

Year: 2016
County: Johnson
Facility ID: 2111500001
Facility Name: Mountain Enterprises Inc - Paintsville Plant 31
AI ID: 2387

Map ID
Direction
Distance
Elevation

MAP FINDINGS

Site

Database(s)

EDR ID Number
EPA ID Number

MOUNTAIN ENTERPRISES INC (Continued)

S118557438

Pollutant:	PT (Particulate Matter)
Actual Emissions:	0
Year:	2016
County:	Johnson
Facility ID:	2111500001
Facility Name:	Mountain Enterprises Inc - Paintsville Plant 31
AI ID:	2387
Pollutant:	SO2 (Sulfur Dioxide)
Actual Emissions:	0
Year:	2016
County:	Johnson
Facility ID:	2111500001
Facility Name:	Mountain Enterprises Inc - Paintsville Plant 31
AI ID:	2387
Pollutant:	VOC (Volatile Organic Compounds)
Actual Emissions:	0
Year:	2017
County:	Johnson
Facility ID:	2111500001
Facility Name:	Mountain Enterprises Inc - Paintsville Plant 31
AI ID:	2387
Pollutant:	Arsenic (Total and Dissolved)
Actual Emissions:	0
Year:	2017
County:	Johnson
Facility ID:	2111500001
Facility Name:	Mountain Enterprises Inc - Paintsville Plant 31
AI ID:	2387
Pollutant:	Beryllium (Total and Dissolved)
Actual Emissions:	0
Year:	2017
County:	Johnson
Facility ID:	2111500001
Facility Name:	Mountain Enterprises Inc - Paintsville Plant 31
AI ID:	2387
Pollutant:	Cadmium (Total and Dissolved)
Actual Emissions:	0
Year:	2017
County:	Johnson
Facility ID:	2111500001
Facility Name:	Mountain Enterprises Inc - Paintsville Plant 31
AI ID:	2387
Pollutant:	Carbon Dioxide
Actual Emissions:	0
Year:	2017
County:	Johnson
Facility ID:	2111500001
Facility Name:	Mountain Enterprises Inc - Paintsville Plant 31
AI ID:	2387
Pollutant:	Chromium

Map ID
Direction
Distance
Elevation

MAP FINDINGS

Site

Database(s)

EDR ID Number
EPA ID Number

MOUNTAIN ENTERPRISES INC (Continued)

S118557438

Actual Emissions:	0
Year:	2017
County:	Johnson
Facility ID:	2111500001
Facility Name:	Mountain Enterprises Inc - Paintsville Plant 31
AI ID:	2387
Pollutant:	CO (Carbon Monoxide)
Actual Emissions:	0
Year:	2017
County:	Johnson
Facility ID:	2111500001
Facility Name:	Mountain Enterprises Inc - Paintsville Plant 31
AI ID:	2387
Pollutant:	Copper (Total and Dissolved)
Actual Emissions:	0
Year:	2017
County:	Johnson
Facility ID:	2111500001
Facility Name:	Mountain Enterprises Inc - Paintsville Plant 31
AI ID:	2387
Pollutant:	Formaldehyde
Actual Emissions:	0
Year:	2017
County:	Johnson
Facility ID:	2111500001
Facility Name:	Mountain Enterprises Inc - Paintsville Plant 31
AI ID:	2387
Pollutant:	Lead, Total (as Pb)
Actual Emissions:	0
Year:	2017
County:	Johnson
Facility ID:	2111500001
Facility Name:	Mountain Enterprises Inc - Paintsville Plant 31
AI ID:	2387
Pollutant:	Manganese
Actual Emissions:	0
Year:	2017
County:	Johnson
Facility ID:	2111500001
Facility Name:	Mountain Enterprises Inc - Paintsville Plant 31
AI ID:	2387
Pollutant:	Mercury Vapor
Actual Emissions:	0
Year:	2017
County:	Johnson
Facility ID:	2111500001
Facility Name:	Mountain Enterprises Inc - Paintsville Plant 31
AI ID:	2387
Pollutant:	Methane
Actual Emissions:	0

Map ID
Direction
Distance
Elevation

MAP FINDINGS

Site

Database(s)

EDR ID Number
EPA ID Number

MOUNTAIN ENTERPRISES INC (Continued)

S118557438

Year:	2017
County:	Johnson
Facility ID:	2111500001
Facility Name:	Mountain Enterprises Inc - Paintsville Plant 31
AI ID:	2387
Pollutant:	Nickel; Nickel (Total and Dissolved)
Actual Emissions:	0
Year:	2017
County:	Johnson
Facility ID:	2111500001
Facility Name:	Mountain Enterprises Inc - Paintsville Plant 31
AI ID:	2387
Pollutant:	NO2 (Nitrogen Dioxide)
Actual Emissions:	0
Year:	2017
County:	Johnson
Facility ID:	2111500001
Facility Name:	Mountain Enterprises Inc - Paintsville Plant 31
AI ID:	2387
Pollutant:	PM10 (Particulate Matter - 10 Microns Or Less)
Actual Emissions:	0
Year:	2017
County:	Johnson
Facility ID:	2111500001
Facility Name:	Mountain Enterprises Inc - Paintsville Plant 31
AI ID:	2387
Pollutant:	PM2.5 (Particulate Matter - 2.5 Microns Or Less)
Actual Emissions:	0
Year:	2017
County:	Johnson
Facility ID:	2111500001
Facility Name:	Mountain Enterprises Inc - Paintsville Plant 31
AI ID:	2387
Pollutant:	PT (Particulate Matter)
Actual Emissions:	0
Year:	2017
County:	Johnson
Facility ID:	2111500001
Facility Name:	Mountain Enterprises Inc - Paintsville Plant 31
AI ID:	2387
Pollutant:	Selenium Hexafluoride (as Se)
Actual Emissions:	0
Year:	2017
County:	Johnson
Facility ID:	2111500001
Facility Name:	Mountain Enterprises Inc - Paintsville Plant 31
AI ID:	2387
Pollutant:	SO2 (Sulfur Dioxide)
Actual Emissions:	0
Year:	2017

Map ID
Direction
Distance
Elevation

MAP FINDINGS

Site

Database(s)

EDR ID Number
EPA ID Number

MOUNTAIN ENTERPRISES INC (Continued)

S118557438

County:	Johnson
Facility ID:	2111500001
Facility Name:	Mountain Enterprises Inc - Paintsville Plant 31
AI ID:	2387
Pollutant:	Vanadium Pentoxide
Actual Emissions:	0
Year:	2017
County:	Johnson
Facility ID:	2111500001
Facility Name:	Mountain Enterprises Inc - Paintsville Plant 31
AI ID:	2387
Pollutant:	VOC (Volatile Organic Compounds)
Actual Emissions:	0
Year:	2013
County:	Johnson
Facility ID:	2111500001
Facility Name:	Mountain Enterprises Inc - Paintsville Plant 31
AI ID:	2387
Pollutant:	CO (Carbon Monoxide)
Actual Emissions:	0
Year:	2013
County:	Johnson
Facility ID:	2111500001
Facility Name:	Mountain Enterprises Inc - Paintsville Plant 31
AI ID:	2387
Pollutant:	NO2 (Nitrogen Dioxide)
Actual Emissions:	0
Year:	2013
County:	Johnson
Facility ID:	2111500001
Facility Name:	Mountain Enterprises Inc - Paintsville Plant 31
AI ID:	2387
Pollutant:	PM10 (Particulate Matter - 10 Microns Or Less)
Actual Emissions:	0
Year:	2013
County:	Johnson
Facility ID:	2111500001
Facility Name:	Mountain Enterprises Inc - Paintsville Plant 31
AI ID:	2387
Pollutant:	PT (Particulate Matter)
Actual Emissions:	0
Year:	2013
County:	Johnson
Facility ID:	2111500001
Facility Name:	Mountain Enterprises Inc - Paintsville Plant 31
AI ID:	2387
Pollutant:	SO2 (Sulfur Dioxide)
Actual Emissions:	0
Year:	2013
County:	Johnson

Map ID
Direction
Distance
Elevation

MAP FINDINGS

Site

Database(s)

EDR ID Number
EPA ID Number

MOUNTAIN ENTERPRISES INC (Continued)

S118557438

Facility ID:	2111500001
Facility Name:	Mountain Enterprises Inc - Paintsville Plant 31
AI ID:	2387
Pollutant:	VOC (Volatile Organic Compounds)
Actual Emissions:	0
Year:	2010
County:	Johnson
Facility ID:	2111500001
Facility Name:	Mountain Enterprises Inc - Paintsville Plant 31
AI ID:	2387
Pollutant:	CO (Carbon Monoxide)
Actual Emissions:	0
Year:	2010
County:	Johnson
Facility ID:	2111500001
Facility Name:	Mountain Enterprises Inc - Paintsville Plant 31
AI ID:	2387
Pollutant:	NO2 (Nitrogen Dioxide)
Actual Emissions:	0
Year:	2010
County:	Johnson
Facility ID:	2111500001
Facility Name:	Mountain Enterprises Inc - Paintsville Plant 31
AI ID:	2387
Pollutant:	PM10 (Particulate Matter - 10 Microns Or Less)
Actual Emissions:	0
Year:	2010
County:	Johnson
Facility ID:	2111500001
Facility Name:	Mountain Enterprises Inc - Paintsville Plant 31
AI ID:	2387
Pollutant:	PT (Particulate Matter)
Actual Emissions:	0
Year:	2010
County:	Johnson
Facility ID:	2111500001
Facility Name:	Mountain Enterprises Inc - Paintsville Plant 31
AI ID:	2387
Pollutant:	SO2 (Sulfur Dioxide)
Actual Emissions:	0
Year:	2010
County:	Johnson
Facility ID:	2111500001
Facility Name:	Mountain Enterprises Inc - Paintsville Plant 31
AI ID:	2387
Pollutant:	VOC (Volatile Organic Compounds)
Actual Emissions:	0
Year:	2015
County:	Johnson
Facility ID:	2111500001

Map ID
Direction
Distance
Elevation

MAP FINDINGS

Site

Database(s)

EDR ID Number
EPA ID Number

MOUNTAIN ENTERPRISES INC (Continued)

S118557438

Facility Name: Mountain Enterprises Inc - Paintsville Plant 31
AI ID: 2387
Pollutant: CO (Carbon Monoxide)
Actual Emissions: 0

Year: 2015
County: Johnson
Facility ID: 2111500001
Facility Name: Mountain Enterprises Inc - Paintsville Plant 31
AI ID: 2387
Pollutant: NO2 (Nitrogen Dioxide)
Actual Emissions: 0

Year: 2015
County: Johnson
Facility ID: 2111500001
Facility Name: Mountain Enterprises Inc - Paintsville Plant 31
AI ID: 2387
Pollutant: PM10 (Particulate Matter - 10 Microns Or Less)
Actual Emissions: 0

Year: 2015
County: Johnson
Facility ID: 2111500001
Facility Name: Mountain Enterprises Inc - Paintsville Plant 31
AI ID: 2387
Pollutant: PT (Particulate Matter)
Actual Emissions: 0

Year: 2015
County: Johnson
Facility ID: 2111500001
Facility Name: Mountain Enterprises Inc - Paintsville Plant 31
AI ID: 2387
Pollutant: SO2 (Sulfur Dioxide)
Actual Emissions: 0

Year: 2015
County: Johnson
Facility ID: 2111500001
Facility Name: Mountain Enterprises Inc - Paintsville Plant 31
AI ID: 2387
Pollutant: VOC (Volatile Organic Compounds)
Actual Emissions: 0

Year: 2012
County: Johnson
Facility ID: 2111500001
Facility Name: Mountain Enterprises Inc - Paintsville Plant 31
AI ID: 2387
Pollutant: CO (Carbon Monoxide)
Actual Emissions: 0

Year: 2012
County: Johnson
Facility ID: 2111500001
Facility Name: Mountain Enterprises Inc - Paintsville Plant 31

Map ID
Direction
Distance
Elevation

MAP FINDINGS

Site

Database(s)

EDR ID Number
EPA ID Number

MOUNTAIN ENTERPRISES INC (Continued)

S118557438

AI ID:	2387
Pollutant:	NO2 (Nitrogen Dioxide)
Actual Emissions:	0
Year:	2012
County:	Johnson
Facility ID:	2111500001
Facility Name:	Mountain Enterprises Inc - Paintsville Plant 31
AI ID:	2387
Pollutant:	PM10 (Particulate Matter - 10 Microns Or Less)
Actual Emissions:	0
Year:	2012
County:	Johnson
Facility ID:	2111500001
Facility Name:	Mountain Enterprises Inc - Paintsville Plant 31
AI ID:	2387
Pollutant:	PT (Particulate Matter)
Actual Emissions:	0
Year:	2012
County:	Johnson
Facility ID:	2111500001
Facility Name:	Mountain Enterprises Inc - Paintsville Plant 31
AI ID:	2387
Pollutant:	SO2 (Sulfur Dioxide)
Actual Emissions:	0
Year:	2012
County:	Johnson
Facility ID:	2111500001
Facility Name:	Mountain Enterprises Inc - Paintsville Plant 31
AI ID:	2387
Pollutant:	VOC (Volatile Organic Compounds)
Actual Emissions:	0
Year:	2014
County:	Johnson
Facility ID:	2111500001
Facility Name:	Mountain Enterprises Inc - Paintsville Plant 31
AI ID:	2387
Pollutant:	CO (Carbon Monoxide)
Actual Emissions:	0
Year:	2014
County:	Johnson
Facility ID:	2111500001
Facility Name:	Mountain Enterprises Inc - Paintsville Plant 31
AI ID:	2387
Pollutant:	NO2 (Nitrogen Dioxide)
Actual Emissions:	0
Year:	2014
County:	Johnson
Facility ID:	2111500001
Facility Name:	Mountain Enterprises Inc - Paintsville Plant 31
AI ID:	2387

Map ID
 Direction
 Distance
 Elevation

MAP FINDINGS

Site

Database(s)

EDR ID Number
 EPA ID Number

MOUNTAIN ENTERPRISES INC (Continued)

S118557438

Pollutant:	PM10 (Particulate Matter - 10 Microns Or Less)
Actual Emissions:	0
Year:	2014
County:	Johnson
Facility ID:	2111500001
Facility Name:	Mountain Enterprises Inc - Paintsville Plant 31
AI ID:	2387
Pollutant:	PT (Particulate Matter)
Actual Emissions:	0
Year:	2014
County:	Johnson
Facility ID:	2111500001
Facility Name:	Mountain Enterprises Inc - Paintsville Plant 31
AI ID:	2387
Pollutant:	SO2 (Sulfur Dioxide)
Actual Emissions:	0
Year:	2014
County:	Johnson
Facility ID:	2111500001
Facility Name:	Mountain Enterprises Inc - Paintsville Plant 31
AI ID:	2387
Pollutant:	VOC (Volatile Organic Compounds)
Actual Emissions:	0

C15 **MOUNTAIN ENT ASPH & AGGREG LAB**
Target **INTERS US 321 & KY 2381**
Property **VAN LEAR, KY 41265**

NPDES **S107866352**
N/A

Site 3 of 4 in cluster C

Actual: 621 ft.	NPDES:	
Focus Map: 6	Name:	MOUNTAIN ENT ASPH & AGGREG LAB
	Address:	INTERS US 321 & KY 2381
	City,State,Zip:	VAN LEAR, KY 41265
	Federal Facility ID:	Not reported
	Facility Status:	ACTIVE
	KY DES #:	KY0103403
	Total App# Design Flow (MGD):	Not reported
	Horizontal Collect Method Desc:	Not reported
	Facility Addr 2:	Not reported
	Inactive Date:	Not reported
	Design Capacity:	00000.0005
	Fee Category:	SNPOTW
	SIC Code:	1611
	Lat/Long:	+3744350 / -08246040
	Lat/Long Method:	A
	USGS Hydrologic Basin Code:	05070203
	Facility Stream Segment:	Not reported
	Facility Mileage Indicator:	Not reported
	Basin Code:	0509
	Basin Code Description:	OR/BIG SANDY R.
	DMR Contact:	PHIL ANNIS, PRES
	Contact Telephone:	8592774095
	Mailing Address:	MOUNTAIN ENTERPRISES INC

Map ID
Direction
Distance
Elevation

MAP FINDINGS

Site

Database(s)

EDR ID Number
EPA ID Number

MOUNTAIN ENT ASPH & AGGREG LAB (Continued)

S107866352

Mailing Address 2: PO BOX 13130
Mailing City,St,Zip: LEXINGTON, KY 40583
Permit Issued: 11/17/2006
Permit Expires: 12/31/2011
SIC Code Description: HWY & ST CONST., EXC. ELEV HWY
Receiving Waters: JOHNS CRK
Major/Minor: MINOR
Effective Date: Not reported
Affiliation Type Desc: Not reported
Organization Formal Name: Not reported
Facility Type Desc: Not reported
State Facility ID: Not reported
Original Issue Date: Not reported
Approved For Electronic DMR Submission: Not reported

C16 **MOUNTAIN ENTERPRISES INC - PAINTSVILLE PLANT 31**
Target **JCT OF KY 321 & KY 2381**
Property **VAN LEAR, KY 41265**

FINDS **1023638747**
ECHO **N/A**

Site 4 of 4 in cluster C

Actual: FINDS:
621 ft. Registry ID: 110070047508

Focus Map:
6 Click Here:

Environmental Interest/Information System:

US National Pollutant Discharge Elimination System (NPDES) module of the Compliance Information System (ICIS) tracks surface water permits issued under the Clean Water Act. Under NPDES, all facilities that discharge pollutants from any point source into waters of the United States are required to obtain a permit. The permit will likely contain limits on what can be discharged, impose monitoring and reporting requirements, and include other provisions to ensure that the discharge does not adversely affect water quality.

[Click this hyperlink](#) while viewing on your computer to access additional FINDS: detail in the EDR Site Report.

ECHO:
Envid: 1023638747
Registry ID: 110070047508
DFR URL: <http://echo.epa.gov/detailed-facility-report?fid=110070047508>
Name: MOUNTAIN ENTERPRISES INC - PAINTSVILLE PLANT 31
Address: JCT OF KY 321 & KY 2381
City,State,Zip: VAN LEAR, KY 41265

17
Target
Property **EAST POINT, KY**

SPILLS **S117200964**
N/A

Actual: **SPILLS:**
599 ft. Name: Not reported
Address: Not reported
City,State,Zip: EAST POINT, KY
Focus Map: Facility Status: Env. Closed
6 Incident Type: FLOODPLAIN

Map ID
Direction
Distance
Elevation

MAP FINDINGS

Site

Database(s)

EDR ID Number
EPA ID Number

(Continued)

S117200964

Program Code: 13
Received By Staff: Wells, Gary
Received Date: 01/03/2013
Report Date: 2013-01-03 15:45:02
Dispatch Description: Filling in the floodplain
Source Name: Otis Cooley Property (AI ID: 117314); Otis Cooley Property (AI ID: 117314)
Source Address: On rt 23 right beside the DOT weigh station
Substances: Not reported
Other Substances Desc: Not reported
Media Impacted: Water Resources
Inc ID: 2355731
Lead Invest Person ID: 6106
Compliance: Yes
Notification: No
Priority: Routine
Incident End Date: Not reported
Follow Up Priority Desc: Not reported
Most Recent Comp Eval Activity: AI: 117314 CIV20130001
Most Recent ENF Activity: AI: 117314 ENV20130001
Begin Emergency Date: Not reported
End Emergency Date: Not reported
MARS Function Code: Not reported
Locked: No
Closure Type Desc: Env. Closed-No Action Necessary
Waterbody: Not reported
Latitude: 37.74299
Longitude: -82.78842

D18
Target
Property

RURAL, KY

SPILLS S117166809
N/A

Site 1 of 3 in cluster D

Actual:
611 ft.

Focus Map:
7

SPILLS:
Name: Not reported
Address: Not reported
City,State,Zip: RURAL, KY
Facility Status: Referred to Program
Incident Type: OPEN DUMPING
Program Code: 08
Received By Staff: Walter, Lyle
Received Date: Not reported
Report Date: 2010-08-09 09:35:56
Dispatch Description: Open dump consisting of furniture, appliances, animal carcasses and household garbage.
Source Name: KY 321 Open Dump (AI ID: 109096)
Source Address: Just across the the bridge at the Johnson-Floyd County line on KY 321. There is a pull off where people park and fish under the bridge.
Substances: Not reported
Other Substances Desc: Not reported
Media Impacted: Solid Waste
Inc ID: 2316402
Lead Invest Person ID: 45857
Compliance: Yes
Notification: No
Priority: Routine

Map ID
Direction
Distance
Elevation

MAP FINDINGS

Site

Database(s)

EDR ID Number
EPA ID Number

(Continued)

S117166809

Incident End Date: Not reported
Follow Up Priority Desc: Not reported
Most Recent Comp Eval Activity: AI: 109096 CIN20100001
Most Recent ENF Activity: Not reported
Begin Emergency Date: Not reported
End Emergency Date: Not reported
MARS Function Code: Not reported
Locked: No
Closure Type Desc: Not reported
Waterbody: Not reported
Latitude: 37.74269
Longitude: -82.76583

19 PAINTSVILLE PRESTONSBURG COMBS FIELD AIRPORT
Target 381 AIRPORT DR
Property HAGERHILL, KY 41222

UST U003416148
N/A

Actual:
592 ft.
Focus Map:
6

UST:

Name: PAINTSVILLE PRESTONSBURG COMBS FIELD AIRPORT
Address: 381 AIRPORT DR
City,State,Zip: HAGERHILL, KY 41222
Sequence Id: 882058
Facility ID: 60359
Owner Name: Paintsville Prestonsburg Airport
Owner Address: PO Box 388
Owner Address2: Not reported
Owner Address3: Not reported
Owner City,St,Zip: Paintsville, KY 41240
Internal Document ID: 0
Latitude: 37.746059
Longitude: -82.777505

Inert Material Code: Not reported
Removed Date: 06/23/1998
Change in Service Date: Not reported
Tank Pit Num: Not reported
Tank Mfg Code: Not reported
Tank Overfill Protection: UNK
Last Tank Test Date: Not reported
Relined Date: Not reported
Lining Insp Date: Not reported
Pipe Release Detection: NON
Pipe Rel Detect Suc Code: NON
Pipe Leak Detect Code: MLD
Last Contained Date: Not reported
Pipe Mfg Code: Not reported
Last Pipe Test Date: Not reported
Last CP Test Date: Not reported
Added To Flex Date: Not reported
Added To Piping Date: Not reported
Decode For Tstatus: Removed Tank Verified
Decode For Inertmatcd: Not reported
Decode For Tmatcode: Single Wall Steel
Decode For Textcrprd: Unknown
Decode For Treltdetcd: Daily Inventory Rec Tank Tightness
Decode For Tintprotcd: Unknown
Decode For Tsplprevcd: Unknown
Decode For Tovflprvcd: Unknown

Map ID
Direction
Distance
Elevation

MAP FINDINGS

Site

Database(s)

EDR ID Number
EPA ID Number

PAINTSVILLE PRESTONSBURG COMBS FIELD AIRPORT (Continued)

U003416148

Decode For Pmatcode: Single Wall Steel
Decode For Pextcoprcd: None
Decode For Ptypecode: Pressurized
Decode For Preldetcod: None
Decode For Preldetsuc: None
Decode For Plekdetcod: Manual Line Leak Detection
Decode For Tsubcd: Jet Fuel
Decode For Tmancd: Not reported
Decode For Pmancd: Not reported
Subject Item ID: 1
Tank Status: TRM
Installation Date: 01/01/1980
Closed In Place Date: Not reported
Capacity in Gallons: 10000
Compartment Number: 1
Piping Installation Date: Not reported
Added To Tank Date: Not reported

Inert Material Code: Not reported
Removed Date: 06/23/1998
Change in Service Date: Not reported
Tank Pit Num: Not reported
Tank Mfg Code: Not reported
Tank Overfill Protection: UNK
Last Tank Test Date: Not reported
Relined Date: Not reported
Lining Insp Date: Not reported
Pipe Release Detection: NON
Pipe Rel Detect Suc Code: NON
Pipe Leak Detect Code: MLD
Last Contained Date: Not reported
Pipe Mfg Code: Not reported
Last Pipe Test Date: Not reported
Last CP Test Date: Not reported
Added To Flex Date: Not reported
Added To Piping Date: Not reported
Decode For Tstatus: Removed Tank Verified
Decode For Inertmatcd: Not reported
Decode For Tmatcode: Single Wall Steel
Decode For Textcrprcd: Unknown
Decode For Treldetcod: Daily Inventory Rec Tank Tightness
Decode For Tintprotcd: Unknown
Decode For Tsplprevcd: Unknown
Decode For Tovflprvcd: Unknown
Decode For Pmatcode: Single Wall Steel
Decode For Pextcoprcd: None
Decode For Ptypecode: Pressurized
Decode For Preldetcod: None
Decode For Preldetsuc: None
Decode For Plekdetcod: Manual Line Leak Detection
Decode For Tsubcd: Jet Fuel
Decode For Tmancd: Not reported
Decode For Pmancd: Not reported
Subject Item ID: 2
Tank Status: TRM
Installation Date: 01/01/1980
Closed In Place Date: Not reported

Map ID
Direction
Distance
Elevation

MAP FINDINGS

Site

Database(s)

EDR ID Number
EPA ID Number

PAINTSVILLE PRESTONSBURG COMBS FIELD AIRPORT (Continued)

U003416148

Capacity in Gallons: 12000
Compartment Number: 1
Piping Installation Date: Not reported
Added To Tank Date: Not reported

Inert Material Code: Not reported
Removed Date: 06/23/1998
Change in Service Date: Not reported
Tank Pit Num: Not reported
Tank Mfg Code: Not reported
Tank Overfill Protection: UNK
Last Tank Test Date: Not reported
Relined Date: Not reported
Lining Insp Date: Not reported
Pipe Release Detection: UNK
Pipe Rel Detect Suc Code: UNK
Pipe Leak Detect Code: NA
Last Contained Date: Not reported
Pipe Mfg Code: Not reported
Last Pipe Test Date: Not reported
Last CP Test Date: Not reported
Added To Flex Date: Not reported
Added To Piping Date: Not reported
Decode For Tstatus: Removed Tank Verified
Decode For Inertmatcd: Not reported
Decode For Tmatcode: Unknown
Decode For Textcrprd: Unknown
Decode For Treldetcd: None
Decode For Tintprotcd: Unknown
Decode For Tsplprevcd: Unknown
Decode For Tovflprvcd: Unknown
Decode For Pmatcode: Unknown
Decode For Pextcoprcd: Unknown
Decode For Ptypecode: Unknown
Decode For Preldetcd: Unknown
Decode For Preldetsuc: Unknown
Decode For Plekdetcd: Not Applicable
Decode For Tsubcd: Jet Fuel
Decode For Tmancd: Not reported
Decode For Pmancd: Not reported
Subject Item ID: 3
Tank Status: TRM
Installation Date: 01/01/1967
Closed In Place Date: Not reported
Capacity in Gallons: 6000
Compartment Number: 1
Piping Installation Date: Not reported
Added To Tank Date: Not reported

Inert Material Code: Not reported
Removed Date: 06/23/1998
Change in Service Date: Not reported
Tank Pit Num: Not reported
Tank Mfg Code: Not reported
Tank Overfill Protection: UNK
Last Tank Test Date: Not reported
Relined Date: Not reported

Map ID
Direction
Distance
Elevation

MAP FINDINGS

Site

Database(s)

EDR ID Number
EPA ID Number

PAINTSVILLE PRESTONSBURG COMBS FIELD AIRPORT (Continued)

U003416148

Lining Insp Date: Not reported
Pipe Release Detection: UNK
Pipe Rel Detect Suc Code: UNK
Pipe Leak Detect Code: NA
Last Contained Date: Not reported
Pipe Mfg Code: Not reported
Last Pipe Test Date: Not reported
Last CP Test Date: Not reported
Added To Flex Date: Not reported
Added To Piping Date: Not reported
Decode For Tstatus: Removed Tank Verified
Decode For Inertmatcd: Not reported
Decode For Tmatcode: Unknown
Decode For Textcrprd: Unknown
Decode For Treldetcd: None
Decode For Tintprotcd: Unknown
Decode For Tsplprevcd: Unknown
Decode For Tovflprvcd: Unknown
Decode For Pmatcode: Unknown
Decode For Pextcoprcd: Unknown
Decode For Ptypecode: Unknown
Decode For Preldetcd: Unknown
Decode For Preldetsuc: Unknown
Decode For Plekdetcd: Not Applicable
Decode For Tsubcd: Jet Fuel
Decode For Tmancd: Not reported
Decode For Pmancd: Not reported
Subject Item ID: 4
Tank Status: TRM
Installation Date: 01/01/1967
Closed In Place Date: Not reported
Capacity in Gallons: 6000
Compartment Number: 1
Piping Installation Date: Not reported
Added To Tank Date: Not reported

20 NEW CINGULAR WIRELESS PCS LLC - EAST POINT CELL TO
Target FORDS GAP RD
Property AUXIER, KY 41602

AIRS S116602651
N/A

AIRS:
Name: NEW CINGULAR WIRELESS PCS LLC - EAST POINT CELL TOWER ENGINE
Address: FORDS GAP RD
City,State,Zip: AUXIER, KY 41602
Facility: 2107100182
Mailing Address 3: Not reported
Emps: 1
Plant Class Description: R; Registered Source
Acreage: 1.00
Alternate Facility Name: New Cingular Wireless PCS LLC - East Point
Alternate Facility End Date: Not reported
Principal Product: Communication
State Plant Class Code: R000
DAQ AI Type: INFO-Telecommunications (517)
DAQ Reg Comment: Not reported
Mailing Address Line 2: Not reported
Inspector Assigned AI: Mr. Steven Hall
Last Inspection Lead: Not reported

Actual:
718 ft.
Focus Map:
6

Map ID
Direction
Distance
Elevation

MAP FINDINGS

Site

Database(s)

EDR ID Number
EPA ID Number

NEW CINGULAR WIRELESS PCS LLC - EAST POINT CELL TOWER ENGINE (Continued)

S116602651

Last Inspection Date: Not reported
Air Programs: 0-SIP Source; 9-NSPS; G-Area Source MACT
Air Subparts: Not Applicable; 9-IIII-Compression Ignition Int. Comb Eng;
G-ZZZZ-Recipro. Int. Comb Engine (RICE)

Emission:

Year: 2014
County: Floyd
Facility ID: 2107100182
Facility Name: New Cingular Wireless PCS LLC - East Point
AI ID: 121624
Pollutant: CO (Carbon Monoxide)
Actual Emissions: 0

Year: 2014
County: Floyd
Facility ID: 2107100182
Facility Name: New Cingular Wireless PCS LLC - East Point
AI ID: 121624
Pollutant: NO2 (Nitrogen Dioxide)
Actual Emissions: 0

Year: 2014
County: Floyd
Facility ID: 2107100182
Facility Name: New Cingular Wireless PCS LLC - East Point
AI ID: 121624
Pollutant: PM10 (Particulate Matter - 10 Microns Or Less)
Actual Emissions: 0

Year: 2014
County: Floyd
Facility ID: 2107100182
Facility Name: New Cingular Wireless PCS LLC - East Point
AI ID: 121624
Pollutant: PT (Particulate Matter)
Actual Emissions: 0

Year: 2014
County: Floyd
Facility ID: 2107100182
Facility Name: New Cingular Wireless PCS LLC - East Point
AI ID: 121624
Pollutant: SO2 (Sulfur Dioxide)
Actual Emissions: 0

Year: 2014
County: Floyd
Facility ID: 2107100182
Facility Name: New Cingular Wireless PCS LLC - East Point
AI ID: 121624
Pollutant: VOC (Volatile Organic Compounds)
Actual Emissions: 0

Year: 2016
County: Floyd
Facility ID: 2107100182
Facility Name: New Cingular Wireless PCS LLC - East Point

Map ID
Direction
Distance
Elevation

MAP FINDINGS

Site

Database(s)

EDR ID Number
EPA ID Number

NEW CINGULAR WIRELESS PCS LLC - EAST POINT CELL TOWER ENGINE (Continued)

S116602651

AI ID:	121624
Pollutant:	CO (Carbon Monoxide)
Actual Emissions:	0
Year:	2016
County:	Floyd
Facility ID:	2107100182
Facility Name:	New Cingular Wireless PCS LLC - East Point
AI ID:	121624
Pollutant:	NO2 (Nitrogen Dioxide)
Actual Emissions:	0
Year:	2016
County:	Floyd
Facility ID:	2107100182
Facility Name:	New Cingular Wireless PCS LLC - East Point
AI ID:	121624
Pollutant:	PM10 (Particulate Matter - 10 Microns Or Less)
Actual Emissions:	0
Year:	2016
County:	Floyd
Facility ID:	2107100182
Facility Name:	New Cingular Wireless PCS LLC - East Point
AI ID:	121624
Pollutant:	PT (Particulate Matter)
Actual Emissions:	0
Year:	2016
County:	Floyd
Facility ID:	2107100182
Facility Name:	New Cingular Wireless PCS LLC - East Point
AI ID:	121624
Pollutant:	SO2 (Sulfur Dioxide)
Actual Emissions:	0
Year:	2016
County:	Floyd
Facility ID:	2107100182
Facility Name:	New Cingular Wireless PCS LLC - East Point
AI ID:	121624
Pollutant:	VOC (Volatile Organic Compounds)
Actual Emissions:	0
Year:	2017
County:	Floyd
Facility ID:	2107100182
Facility Name:	New Cingular Wireless PCS LLC - East Point
AI ID:	121624
Pollutant:	Benzene
Actual Emissions:	0
Year:	2017
County:	Floyd
Facility ID:	2107100182
Facility Name:	New Cingular Wireless PCS LLC - East Point
AI ID:	121624

Map ID
Direction
Distance
Elevation

MAP FINDINGS

Site

Database(s)

EDR ID Number
EPA ID Number

NEW CINGULAR WIRELESS PCS LLC - EAST POINT CELL TOWER ENGINE (Continued)

S116602651

Pollutant:	Carbon Dioxide
Actual Emissions:	0
Year:	2017
County:	Floyd
Facility ID:	2107100182
Facility Name:	New Cingular Wireless PCS LLC - East Point
AI ID:	121624
Pollutant:	CO (Carbon Monoxide)
Actual Emissions:	0
Year:	2017
County:	Floyd
Facility ID:	2107100182
Facility Name:	New Cingular Wireless PCS LLC - East Point
AI ID:	121624
Pollutant:	NO2 (Nitrogen Dioxide)
Actual Emissions:	0
Year:	2017
County:	Floyd
Facility ID:	2107100182
Facility Name:	New Cingular Wireless PCS LLC - East Point
AI ID:	121624
Pollutant:	PM10 (Particulate Matter - 10 Microns Or Less)
Actual Emissions:	0
Year:	2017
County:	Floyd
Facility ID:	2107100182
Facility Name:	New Cingular Wireless PCS LLC - East Point
AI ID:	121624
Pollutant:	PM2.5 (Particulate Matter - 2.5 Microns Or Less)
Actual Emissions:	0
Year:	2017
County:	Floyd
Facility ID:	2107100182
Facility Name:	New Cingular Wireless PCS LLC - East Point
AI ID:	121624
Pollutant:	PT (Particulate Matter)
Actual Emissions:	0
Year:	2017
County:	Floyd
Facility ID:	2107100182
Facility Name:	New Cingular Wireless PCS LLC - East Point
AI ID:	121624
Pollutant:	SO2 (Sulfur Dioxide)
Actual Emissions:	0
Year:	2017
County:	Floyd
Facility ID:	2107100182
Facility Name:	New Cingular Wireless PCS LLC - East Point
AI ID:	121624
Pollutant:	Toluene

Map ID
Direction
Distance
Elevation

MAP FINDINGS

Site

Database(s)

EDR ID Number
EPA ID Number

NEW CINGULAR WIRELESS PCS LLC - EAST POINT CELL TOWER ENGINE (Continued)

S116602651

Actual Emissions:	0
Year:	2017
County:	Floyd
Facility ID:	2107100182
Facility Name:	New Cingular Wireless PCS LLC - East Point
AI ID:	121624
Pollutant:	VOC (Volatile Organic Compounds)
Actual Emissions:	0
Year:	2017
County:	Floyd
Facility ID:	2107100182
Facility Name:	New Cingular Wireless PCS LLC - East Point
AI ID:	121624
Pollutant:	Xylenes (Total)
Actual Emissions:	0
Year:	2015
County:	Floyd
Facility ID:	2107100182
Facility Name:	New Cingular Wireless PCS LLC - East Point
AI ID:	121624
Pollutant:	CO (Carbon Monoxide)
Actual Emissions:	0
Year:	2015
County:	Floyd
Facility ID:	2107100182
Facility Name:	New Cingular Wireless PCS LLC - East Point
AI ID:	121624
Pollutant:	NO2 (Nitrogen Dioxide)
Actual Emissions:	0
Year:	2015
County:	Floyd
Facility ID:	2107100182
Facility Name:	New Cingular Wireless PCS LLC - East Point
AI ID:	121624
Pollutant:	PM10 (Particulate Matter - 10 Microns Or Less)
Actual Emissions:	0
Year:	2015
County:	Floyd
Facility ID:	2107100182
Facility Name:	New Cingular Wireless PCS LLC - East Point
AI ID:	121624
Pollutant:	PT (Particulate Matter)
Actual Emissions:	0
Year:	2015
County:	Floyd
Facility ID:	2107100182
Facility Name:	New Cingular Wireless PCS LLC - East Point
AI ID:	121624
Pollutant:	SO2 (Sulfur Dioxide)
Actual Emissions:	0

Map ID
Direction
Distance
Elevation

MAP FINDINGS

Site

Database(s)

EDR ID Number
EPA ID Number

NEW CINGULAR WIRELESS PCS LLC - EAST POINT CELL TOWER ENGINE (Continued)

S116602651

Year: 2015
County: Floyd
Facility ID: 2107100182
Facility Name: New Cingular Wireless PCS LLC - East Point
AI ID: 121624
Pollutant: VOC (Volatile Organic Compounds)
Actual Emissions: 0

D21 **BIZZACK CONSTRUCTION LLC**
Target **KY 321 S**
Property **VAN LEAR, KY 41265**

FINDS **1018327944**
ECHO **N/A**

Site 2 of 3 in cluster D

Actual: **595 ft.** **FINDS:**
Registry ID: 110046331144

Focus Map:
7 **Click Here:**

Environmental Interest/Information System:

US National Pollutant Discharge Elimination System (NPDES) module of the Compliance Information System (ICIS) tracks surface water permits issued under the Clean Water Act. Under NPDES, all facilities that discharge pollutants from any point source into waters of the United States are required to obtain a permit. The permit will likely contain limits on what can be discharged, impose monitoring and reporting requirements, and include other provisions to ensure that the discharge does not adversely affect water quality.

[Click this hyperlink](#) while viewing on your computer to access additional FINDS: detail in the EDR Site Report.

ECHO:
Envid: 1018327944
Registry ID: 110046331144
DFR URL: <http://echo.epa.gov/detailed-facility-report?fid=110046331144>
Name: BIZZACK CONSTRUCTION LLC
Address: KY 321 S
City,State,Zip: VAN LEAR, KY 41265

D22 **BIZZACK BROTHERS CONSTRUCTION**
Target **KY 321 S**
Property **VAN LEAR, KY 41265**

FINDS **1023664697**
ECHO **N/A**

Site 3 of 3 in cluster D

Actual: **595 ft.** **FINDS:**
Registry ID: 110070078838

Focus Map:
7 **Click Here:**

Environmental Interest/Information System:

US National Pollutant Discharge Elimination System (NPDES) module of the Compliance Information System (ICIS) tracks surface water permits issued under the Clean Water Act. Under NPDES, all facilities that discharge pollutants from any point source into waters of the United States are required to obtain a permit. The permit will likely contain

Map ID
 Direction
 Distance
 Elevation

MAP FINDINGS

Site

Database(s)

EDR ID Number
 EPA ID Number

BIZZACK BROTHERS CONSTRUCTION (Continued)

1023664697

limits on what can be discharged, impose monitoring and reporting requirements, and include other provisions to ensure that the discharge does not adversely affect water quality.

Click this hyperlink while viewing on your computer to access additional FINDS: detail in the EDR Site Report.

ECHO:

Envid: 1023664697
 Registry ID: 110070078838
 DFR URL: <http://echo.epa.gov/detailed-facility-report?fid=110070078838>
 Name: BIZZACK BROTHERS CONSTRUCTION
 Address: KY 321 S
 City,State,Zip: VAN LEAR, KY 41265

23
Target
Property

EAST POINT ROADCUT
AUXIER, KY 41602

MINES MRDS 1025718153
N/A

Actual:
837 ft.
Focus Map:
6

MINES MRDS:

Name: EAST POINT ROADCUT
 Address: Not reported
 Deposit identification Number: 10242774
 City,State,Zip: AUXIER, KENTUCKY 41602
 URL: https://mrdata.usgs.gov/mrds/show-mrds.php?dep_id=10242774
 MRDS Identification Number: Not reported
 MAS/MILS Identification Number: 0210710002
 Region: NA
 Country: United States
 Primary Commodities: Clay
 Secondary Commodities: Not reported
 Tertiary Commodities: Not reported
 Operation Type: Surface
 Deposit Type: Not reported
 Production Size: Not reported
 Development Status: Prospect
 Ore Minerals or Materials: Not reported
 Gangue Minerals or Materials: Not reported
 Other Minerals or Materials: Not reported
 Ore Body Form: Not reported
 Workings Type: Not reported
 Mineral Deposit Model: Not reported
 Alteration Processes: Not reported
 Concentration Processes: Not reported
 Previous Names: Not reported
 Ore Controls: Not reported
 Reporter: Eastern Field Operations Center (EFOC)
 Host Rock Unit Name: Not reported
 Host Rock Type: Not reported
 Associated Rock Unit Name: Not reported
 Associated Rock Type Code: Not reported
 Structural Characteristics: Not reported
 Tectonic Setting: Not reported
 References: Not reported
 First Production Year: Not reported
 Began Before/After FPY: Not reported
 Last Production Year: Not reported
 Ended Before/After LPY: Not reported

Map ID
Direction
Distance
Elevation

MAP FINDINGS

Site

Database(s)

EDR ID Number
EPA ID Number

EAST POINT ROADCUT (Continued)

1025718153

Year Discovered: Not reported
Found Before/After YD: Not reported
Production History: Not reported
Discovery Information: Not reported
Latitude: 37.74176
Longitude: -82.78596

24 **DAVIS PRODUCE**
Target **7330 KY 321 S**
Property **HAGERHILL, KY 41222**

UST **U001623900**
 N/A

UST:

Actual:
647 ft.
Focus Map:
7

Name: DAVIS PRODUCE
Address: 7330 KY 321 S
City,State,Zip: HAGERHILL, KY 41222
Sequence Id: 5371058
Facility ID: 60387
Owner Name: Danny Davis
Owner Address: 7330 Hwy 321 S
Owner Address2: Not reported
Owner Address3: Not reported
Owner City,St,Zip: Hagerhill, KY 41222
Internal Document ID: 0
Latitude: 37.75487
Longitude: -82.77842

Inert Material Code: Not reported
Removed Date: 01/11/2010
Change in Service Date: Not reported
Tank Pit Num: Not reported
Tank Mfg Code: STU
Tank Overfill Protection: ASD
Last Tank Test Date: Not reported
Relined Date: Not reported
Lining Insp Date: Not reported
Pipe Release Detection: SIR
Pipe Rel Detect Suc Code: NON
Pipe Leak Detect Code: MLD
Last Contained Date: 1/6/2010 12:00:00 AM
Pipe Mfg Code: STU
Last Pipe Test Date: 04/22/2009
Last CP Test Date: 07/07/2006
Added To Flex Date: Not reported
Added To Piping Date: 07/07/2009
Decode For Tstatus: Removed Tank Verified
Decode For Inertmatcd: Not reported
Decode For Tmatcode: Single Wall Steel
Decode For Textcrprd: Impressed Current Cathodic Prot
Decode For Treltdetcod: Statistical Inventory Recon
Decode For Tintprotcd: Not Applicable
Decode For Tsplprevcd: Single Wall Spill Bucket
Decode For Tovflprvcd: Automatic Shutoff Device
Decode For Pmatcode: Single Wall Steel
Decode For Pextcoprcd: Impressed Current Cathodic Protection
Decode For Ptypecode: Pressurized
Decode For Preldetcod: Statistical Inventory Recon
Decode For Preldetsuc: None
Decode For Plekdetcod: Manual Line Leak Detection

Map ID
Direction
Distance
Elevation

MAP FINDINGS

Site

Database(s)

EDR ID Number
EPA ID Number

DAVIS PRODUCE (Continued)

U001623900

Decode For Tsubcd: Diesel
Decode For Tmancd: Steel Manufacturer Unknown
Decode For Pmancd: Steel Manufacturer Unknown
Subject Item ID: 3
Tank Status: TRM
Installation Date: 08/01/1988
Closed In Place Date: Not reported
Capacity in Gallons: 6000
Compartment Number: 1
Piping Installation Date: Not reported
Added To Tank Date: Not reported

Inert Material Code: Not reported
Removed Date: 01/11/2010
Change in Service Date: Not reported
Tank Pit Num: Not reported
Tank Mfg Code: STU
Tank Overfill Protection: ASD
Last Tank Test Date: Not reported
Relined Date: Not reported
Lining Insp Date: Not reported
Pipe Release Detection: SIR
Pipe Rel Detect Suc Code: NON
Pipe Leak Detect Code: MLD
Last Contained Date: 1/6/2010 12:00:00 AM
Pipe Mfg Code: STU
Last Pipe Test Date: 04/22/2009
Last CP Test Date: 07/07/2006
Added To Flex Date: Not reported
Added To Piping Date: 07/07/2006
Decode For Tstatus: Removed Tank Verified
Decode For Inertmatcd: Not reported
Decode For Tmatcode: Single Wall Steel
Decode For Textcrpcd: Impressed Current Cathodic Prot
Decode For Treldecod: Statistical Inventory Recon
Decode For Tintprotcd: Not Applicable
Decode For Tsplprvcd: Single Wall Spill Bucket
Decode For Tovflprvcd: Automatic Shutoff Device
Decode For Pmatcode: Single Wall Steel
Decode For Pextcoprcd: Impressed Current Cathodic Protection
Decode For Ptypecode: Pressurized
Decode For Preldecod: Statistical Inventory Recon
Decode For Preldecod: None
Decode For Plekdecod: Manual Line Leak Detection
Decode For Tsubcd: Gasoline
Decode For Tmancd: Steel Manufacturer Unknown
Decode For Pmancd: Steel Manufacturer Unknown
Subject Item ID: 1
Tank Status: TRM
Installation Date: 07/01/1972
Closed In Place Date: Not reported
Capacity in Gallons: 8000
Compartment Number: 1
Piping Installation Date: Not reported
Added To Tank Date: Not reported

Inert Material Code: Not reported

Map ID
Direction
Distance
Elevation

MAP FINDINGS

Site

Database(s)

EDR ID Number
EPA ID Number

DAVIS PRODUCE (Continued)

U001623900

Removed Date: 01/11/2010
Change in Service Date: Not reported
Tank Pit Num: Not reported
Tank Mfg Code: STU
Tank Overfill Protection: ASD
Last Tank Test Date: Not reported
Relined Date: Not reported
Lining Insp Date: Not reported
Pipe Release Detection: SIR
Pipe Rel Detect Suc Code: NON
Pipe Leak Detect Code: MLD
Last Contained Date: 1/6/2010 12:00:00 AM
Pipe Mfg Code: STU
Last Pipe Test Date: 04/22/2009
Last CP Test Date: 07/07/2006
Added To Flex Date: Not reported
Added To Piping Date: 07/07/2006
Decode For Tstatus: Removed Tank Verified
Decode For Inertmatcd: Not reported
Decode For Tmatcode: Single Wall Steel
Decode For Textcprcd: Impressed Current Cathodic Prot
Decode For Treltcd: Statistical Inventory Recon
Decode For Tintprotcd: Not Applicable
Decode For Tsplprvcd: Single Wall Spill Bucket
Decode For Tovflprvcd: Automatic Shutoff Device
Decode For Pmatcode: Single Wall Steel
Decode For Pextcoprcd: Impressed Current Cathodic Protection
Decode For Ptypecode: Pressurized
Decode For Preltcd: Statistical Inventory Recon
Decode For Preltcsuc: None
Decode For Plekdetcd: Manual Line Leak Detection
Decode For Tsubcd: Gasoline
Decode For Tmancd: Steel Manufacturer Unknown
Decode For Pmancd: Steel Manufacturer Unknown
Subject Item ID: 2
Tank Status: TRM
Installation Date: 07/01/1972
Closed In Place Date: Not reported
Capacity in Gallons: 8000
Compartment Number: 1
Piping Installation Date: Not reported
Added To Tank Date: Not reported

Inert Material Code: Not reported
Removed Date: Not reported
Change in Service Date: Not reported
Tank Pit Num: Not reported
Tank Mfg Code: PER
Tank Overfill Protection: UNK
Last Tank Test Date: 10/13/2016
Relined Date: Not reported
Lining Insp Date: Not reported
Pipe Release Detection: UNK
Pipe Rel Detect Suc Code: UNK
Pipe Leak Detect Code: NA
Last Contained Date: Not reported
Pipe Mfg Code: AMR

Map ID
Direction
Distance
Elevation

MAP FINDINGS

Site

Database(s)

EDR ID Number
EPA ID Number

DAVIS PRODUCE (Continued)

U001623900

Last Pipe Test Date: 10/13/2016
Last CP Test Date: Not reported
Added To Flex Date: Not reported
Added To Piping Date: Not reported
Decode For Tstatus: Active
Decode For Inertmatcd: Not reported
Decode For Tmatcode: Double Wall Mix
Decode For Textcrprd: Not Applicable
Decode For Treltdetcd: None
Decode For Tintprotcd: Unknown
Decode For Tsplprevcd: Unknown
Decode For Tovflprvcd: Unknown
Decode For Pmatcode: Unknown
Decode For Pextcoprcd: Unknown
Decode For Ptypecode: Unknown
Decode For Preldetcd: Unknown
Decode For Preldetsuc: Unknown
Decode For Plekdetcd: Not Applicable
Decode For Tsubcd: GAS-UNL-Reg Unl Gas
Decode For Tmancd: Permatank
Decode For Pmancd: Ameron
Subject Item ID: 4
Tank Status: TAC
Installation Date: 01/15/2010
Closed In Place Date: Not reported
Capacity in Gallons: 12000
Compartment Number: 1
Piping Installation Date: 01/15/2010
Added To Tank Date: Not reported

Inert Material Code: Not reported
Removed Date: Not reported
Change in Service Date: Not reported
Tank Pit Num: Not reported
Tank Mfg Code: PER
Tank Overfill Protection: UNK
Last Tank Test Date: 10/13/2016
Relined Date: Not reported
Lining Insp Date: Not reported
Pipe Release Detection: UNK
Pipe Rel Detect Suc Code: UNK
Pipe Leak Detect Code: NA
Last Contained Date: Not reported
Pipe Mfg Code: AMR
Last Pipe Test Date: 10/29/2018
Last CP Test Date: Not reported
Added To Flex Date: Not reported
Added To Piping Date: Not reported
Decode For Tstatus: Active
Decode For Inertmatcd: Not reported
Decode For Tmatcode: Double Wall Mix
Decode For Textcrprd: Not Applicable
Decode For Treltdetcd: None
Decode For Tintprotcd: Unknown
Decode For Tsplprevcd: Unknown
Decode For Tovflprvcd: Unknown
Decode For Pmatcode: Unknown

Map ID
Direction
Distance
Elevation

MAP FINDINGS

Site

Database(s)

EDR ID Number
EPA ID Number

DAVIS PRODUCE (Continued)

U001623900

Decode For Pextcoprcd: Unknown
Decode For Ptypecode: Unknown
Decode For Preldetcod: Unknown
Decode For Preldetsuc: Unknown
Decode For Plekdetcod: Not Applicable
Decode For Tsubcd: GAS-PRM-Prem Unl Gas
Decode For Tmancd: Permatank
Decode For Pmancd: Ameron
Subject Item ID: 5
Tank Status: TAC
Installation Date: 01/15/2010
Closed In Place Date: Not reported
Capacity in Gallons: 4000
Compartment Number: 1
Piping Installation Date: 01/15/2010
Added To Tank Date: Not reported

Inert Material Code: Not reported
Removed Date: Not reported
Change in Service Date: Not reported
Tank Pit Num: Not reported
Tank Mfg Code: PER
Tank Overfill Protection: UNK
Last Tank Test Date: 10/13/2016
Relined Date: Not reported
Lining Insp Date: Not reported
Pipe Release Detection: UNK
Pipe Rel Detect Suc Code: UNK
Pipe Leak Detect Code: NA
Last Contained Date: Not reported
Pipe Mfg Code: AMR
Last Pipe Test Date: 10/29/2018
Last CP Test Date: Not reported
Added To Flex Date: Not reported
Added To Piping Date: Not reported
Decode For Tstatus: Active
Decode For Inertmatcd: Not reported
Decode For Tmatcode: Double Wall Mix
Decode For Textcrprd: Not Applicable
Decode For Treldetcod: None
Decode For Tintprotcd: Unknown
Decode For Tsplprevcd: Unknown
Decode For Tovflprvcd: Unknown
Decode For Pmatcode: Unknown
Decode For Pextcoprcd: Unknown
Decode For Ptypecode: Unknown
Decode For Preldetcod: Unknown
Decode For Preldetsuc: Unknown
Decode For Plekdetcod: Not Applicable
Decode For Tsubcd: Diesel
Decode For Tmancd: Permatank
Decode For Pmancd: Ameron
Subject Item ID: 5
Tank Status: TAC
Installation Date: 01/15/2010
Closed In Place Date: Not reported
Capacity in Gallons: 4000

Map ID
Direction
Distance
Elevation

MAP FINDINGS

Site

Database(s)

EDR ID Number
EPA ID Number

DAVIS PRODUCE (Continued)

U001623900

Compartment Number: 2
Piping Installation Date: 01/15/2010
Added To Tank Date: Not reported

Inert Material Code: Not reported
Removed Date: Not reported
Change in Service Date: Not reported
Tank Pit Num: Not reported
Tank Mfg Code: PER
Tank Overfill Protection: UNK
Last Tank Test Date: 10/13/2016
Relined Date: Not reported
Lining Insp Date: Not reported
Pipe Release Detection: UNK
Pipe Rel Detect Suc Code: UNK
Pipe Leak Detect Code: NA
Last Contained Date: Not reported
Pipe Mfg Code: AMR
Last Pipe Test Date: 10/29/2018
Last CP Test Date: Not reported
Added To Flex Date: Not reported
Added To Piping Date: Not reported
Decode For Tstatus: Active
Decode For Inertmatcd: Not reported
Decode For Tmatcode: Double Wall Mix
Decode For Textcrprd: Not Applicable
Decode For Treldetcd: None
Decode For Tintprotcd: Unknown
Decode For Tsplprevcd: Unknown
Decode For Tovflprvcd: Unknown
Decode For Pmatcode: Unknown
Decode For Pextcoprcd: Unknown
Decode For Ptypecode: Unknown
Decode For Preldetcd: Unknown
Decode For Preldetsuc: Unknown
Decode For Plekdetcd: Not Applicable
Decode For Tsubcd: Kerosene
Decode For Tmancd: Permatank
Decode For Pmancd: Ameron
Subject Item ID: 5
Tank Status: TAC
Installation Date: 01/15/2010
Closed In Place Date: Not reported
Capacity in Gallons: 4000
Compartment Number: 3
Piping Installation Date: 01/15/2010
Added To Tank Date: Not reported

Map ID
Direction
Distance
Elevation

MAP FINDINGS

Site

Database(s)
EDR ID Number
EPA ID Number

25
Target
Property PRESTONSBURG, KY

SPILLS S117185752
N/A

Actual: 637 ft.
Focus Map: 7

SPILLS:
Name: Not reported
Address: Not reported
City,State,Zip: PRESTONSBURG, KY
Facility Status: Env. Closed
Incident Type: NON-PERMITTED ACTIVITY; FLOODPLAIN
Program Code: 13
Received By Staff: Pigman, Lee
Received Date: 10/24/2011
Report Date: 2011-10-26 09:26:01
Dispatch Description: In Prestonsburg, KY David King has been filling in the floodplain allegedly without permit. The complainant states he did this before and the fill went into the creek causing problems for other residents. On Monday the 24th he had several truckloads of fi

Source Name: David King
Source Address: The lot where he is placing fill is not where he lives. Directions to the fill site are: Take Rte 321 from Prestonsburg headed towards Paintsville. Look for the "Jockey Hollow" sign on the right and turn right headed towards Jockey Hollow. Take the first left off this road and look left. The targeted site is <500 feet on the left. TO HIS HOME: on Rte 321 pass the "Jockey Hollow" sign and take the second street on the right. David King's house is the first house on the right.

Substances: Not reported
Other Substances Desc: Not reported
Media Impacted: Water Resources
Inc ID: 2337851
Lead Invest Person ID: 7114
Compliance: Yes
Notification: No
Priority: Routine
Incident End Date: 2012-04-23 00:00:00
Follow Up Priority Desc: Not reported
Most Recent Comp Eval Activity: AI: 113567 CIV20110001
Most Recent ENF Activity: AI: 113567 ELW20120001
Begin Emergency Date: Not reported
End Emergency Date: Not reported
MARS Function Code: Not reported
Locked: Yes
Closure Type Desc: Env. Closed-Managed
Waterbody: Not reported
Latitude: 37.74108
Longitude: -82.75802

26
Target
Property AUXIER, KY

SPILLS S117092424
N/A

Actual: 650 ft.
Focus Map: 7

SPILLS:
Name: Not reported
Address: Not reported
City,State,Zip: AUXIER, KY
Facility Status: Env. Closed
Incident Type: OPEN DUMPING
Program Code: 12
Received By Staff: Martin, Roger

Map ID
 Direction
 Distance
 Elevation

MAP FINDINGS

Site

Database(s)

EDR ID Number
 EPA ID Number

(Continued)

S117092424

Received Date: Not reported
 Report Date: 2005-08-18 14:21:40
 Dispatch Description: Call came in on dump line. Caller stated that Chuck Moore and James Mettas (sp?) have been dumping waste from an old trailer and camper that they took apart as well as used oil, old carpet and plywood along river bank.
 Source Name: Chuck Moore and Larry Mettas (sp?)
 Source Address: Caller said that on US 23 if you come to County Line Liquor store, across the street will be Jockey Hollow and the river bank, they are dumping along the river bank in that area.
 Substances: Not reported
 Other Substances Desc: Not reported
 Media Impacted: Water Quality
 Inc ID: 197982
 Lead Invest Person ID: 7113
 Compliance: Yes
 Notification: No
 Priority: Routine
 Incident End Date: Not reported
 Follow Up Priority Desc: Routine
 Most Recent Comp Eval Activity: Not reported
 Most Recent ENF Activity: Not reported
 Begin Emergency Date: Not reported
 End Emergency Date: Not reported
 MARS Function Code: Not reported
 Locked: Yes
 Closure Type Desc: Env. Closed-No Action/Managed
 Waterbody: Not reported
 Latitude: 37.74025
 Longitude: -82.76005

27 **FORMER FLOYD S PIKE ELECTRICAL CONTRACTOR**
Target **US 23 N AUXIER RD**
Property **PRESTONSBURG, KY 41653**

UST **U003415662**
N/A

Actual: 650 ft.
Focus Map: 7

UST:
 Name: FORMER FLOYD S PIKE ELECTRICAL CONTRACTOR
 Address: US 23 N AUXIER RD
 City,State,Zip: PRESTONSBURG, KY 41653
 Sequence Id: 165036
 Facility ID: 67532
 Owner Name: Floyd S Pike Electrical Contractor Inc
 Owner Address: 100 Pike Way
 Owner Address2: PO Box 868
 Owner Address3: Not reported
 Owner City,St,Zip: Mount Airy, NC 27030
 Internal Document ID: 0
 Latitude: Not reported
 Longitude: Not reported

Inert Material Code: Not reported
 Removed Date: 12/21/1988
 Change in Service Date: Not reported
 Tank Pit Num: Not reported
 Tank Mfg Code: Not reported
 Tank Overfill Protection: UNK
 Last Tank Test Date: Not reported
 Relined Date: Not reported

Map ID
Direction
Distance
Elevation

MAP FINDINGS

Site

Database(s)

EDR ID Number
EPA ID Number

FORMER FLOYD S PIKE ELECTRICAL CONTRACTOR (Continued)

U003415662

Lining Insp Date: Not reported
Pipe Release Detection: UNK
Pipe Rel Detect Suc Code: UNK
Pipe Leak Detect Code: NA
Last Contained Date: Not reported
Pipe Mfg Code: Not reported
Last Pipe Test Date: Not reported
Last CP Test Date: Not reported
Added To Flex Date: Not reported
Added To Piping Date: Not reported
Decode For Tstatus: Removed Prior to 1988
Decode For Inertmatcd: Not reported
Decode For Tmatcode: Single Wall Steel
Decode For Textcrpcd: Unknown
Decode For Treldetcd: None
Decode For Tintprotcd: Unknown
Decode For Tsplprevcd: Unknown
Decode For Tovflprvcd: Unknown
Decode For Pmatcode: Single Wall Steel
Decode For Pextcoprcd: Unknown
Decode For Ptypecode: Unknown
Decode For Preldetcd: Unknown
Decode For Preldetsuc: Unknown
Decode For Plekdetcd: Not Applicable
Decode For Tsubcd: Oil
Decode For Tmancd: Not reported
Decode For Pmancd: Not reported
Subject Item ID: 3
Tank Status: TR8
Installation Date: 01/01/1984
Closed In Place Date: Not reported
Capacity in Gallons: 1000
Compartment Number: 1
Piping Installation Date: Not reported
Added To Tank Date: Not reported

Inert Material Code: Not reported
Removed Date: 12/20/1988
Change in Service Date: Not reported
Tank Pit Num: Not reported
Tank Mfg Code: Not reported
Tank Overfill Protection: UNK
Last Tank Test Date: Not reported
Relined Date: Not reported
Lining Insp Date: Not reported
Pipe Release Detection: UNK
Pipe Rel Detect Suc Code: UNK
Pipe Leak Detect Code: NA
Last Contained Date: Not reported
Pipe Mfg Code: Not reported
Last Pipe Test Date: Not reported
Last CP Test Date: Not reported
Added To Flex Date: Not reported
Added To Piping Date: Not reported
Decode For Tstatus: Removed Prior to 1988
Decode For Inertmatcd: Not reported
Decode For Tmatcode: Single Wall Steel

Map ID
Direction
Distance
Elevation

MAP FINDINGS

Site

Database(s)

EDR ID Number
EPA ID Number

FORMER FLOYD S PIKE ELECTRICAL CONTRACTOR (Continued)

U003415662

Decode For Textcrpcd:	Unknown
Decode For Treldecod:	None
Decode For Tintprotcd:	Unknown
Decode For Tsplprevcd:	Unknown
Decode For Tovflprvcd:	Unknown
Decode For Pmatcode:	Single Wall Steel
Decode For Pextcoprcd:	Unknown
Decode For Ptypecode:	Unknown
Decode For Prcldetcd:	Unknown
Decode For Prcldetsuc:	Unknown
Decode For Plekdetcd:	Not Applicable
Decode For Tsubcd:	Diesel
Decode For Tmancd:	Not reported
Decode For Pmancd:	Not reported
Subject Item ID:	1
Tank Status:	TR8
Installation Date:	01/01/1984
Closed In Place Date:	Not reported
Capacity in Gallons:	10000
Compartment Number:	1
Piping Installation Date:	Not reported
Added To Tank Date:	Not reported
Inert Material Code:	Not reported
Removed Date:	12/21/1988
Change in Service Date:	Not reported
Tank Pit Num:	Not reported
Tank Mfg Code:	Not reported
Tank Overfill Protection:	UNK
Last Tank Test Date:	Not reported
Relined Date:	Not reported
Lining Insp Date:	Not reported
Pipe Release Detection:	UNK
Pipe Rel Detect Suc Code:	UNK
Pipe Leak Detect Code:	NA
Last Contained Date:	Not reported
Pipe Mfg Code:	Not reported
Last Pipe Test Date:	Not reported
Last CP Test Date:	Not reported
Added To Flex Date:	Not reported
Added To Piping Date:	Not reported
Decode For Tstatus:	Removed Prior to 1988
Decode For Inertmatcd:	Not reported
Decode For Tmatcode:	Single Wall Steel
Decode For Textcrpcd:	Unknown
Decode For Treldecod:	None
Decode For Tintprotcd:	Unknown
Decode For Tsplprevcd:	Unknown
Decode For Tovflprvcd:	Unknown
Decode For Pmatcode:	Single Wall Steel
Decode For Pextcoprcd:	Unknown
Decode For Ptypecode:	Unknown
Decode For Prcldetcd:	Unknown
Decode For Prcldetsuc:	Unknown
Decode For Plekdetcd:	Not Applicable
Decode For Tsubcd:	Gasoline
Decode For Tmancd:	Not reported

Map ID
Direction
Distance
Elevation

MAP FINDINGS

Site

Database(s)

EDR ID Number
EPA ID Number

FORMER FLOYD S PIKE ELECTRICAL CONTRACTOR (Continued)

U003415662

Decode For Pmancd: Not reported
Subject Item ID: 2
Tank Status: TR8
Installation Date: 01/01/1972
Closed In Place Date: Not reported
Capacity in Gallons: 4000
Compartment Number: 1
Piping Installation Date: Not reported
Added To Tank Date: Not reported

28

Target

Property EAST POINT, KY

**SPILLS S117098871
N/A**

**Actual:
671 ft.**

**Focus Map:
6**

SPILLS:

Name: Not reported
Address: Not reported
City,State,Zip: EAST POINT, KY
Facility Status: Response/Investigate
Incident Type: DAM - OTHER
Program Code: 13
Received By Staff: Phelps, Scott
Received Date: 05/03/2005
Report Date: 2006-03-09 09:42:50
Dispatch Description: Impoundment located on property of Linda Bowling.
Source Name: Linda Bowling
Source Address: Located near Eastpoint KY
Substances: Not reported
Other Substances Desc: Not reported
Media Impacted: Water Resources
Inc ID: 205586
Lead Invest Person ID: 6104
Compliance: Yes
Notification: No
Priority: Routine
Incident End Date: Not reported
Follow Up Priority Desc: Routine
Most Recent Comp Eval Activity: Not reported
Most Recent ENF Activity: Not reported
Begin Emergency Date: Not reported
End Emergency Date: Not reported
MARS Function Code: Not reported
Locked: No
Closure Type Desc: Not reported
Waterbody: Not reported
Latitude: 37.73902
Longitude: -82.78563

Map ID
Direction
Distance
Elevation

MAP FINDINGS

Site

Database(s)

EDR ID Number
EPA ID Number

E29
Target
Property **SOUTHERN EXPLOSIVES**
 RAILROAD ST
 AUXIER, KY 41602

FINDS **1015881206**
 N/A

Site 1 of 2 in cluster E

Actual: **FINDS:**
627 ft. Registry ID: 110045114176

Focus Map:
7 [Click Here:](#)

Environmental Interest/Information System:
STATE MASTER

[Click this hyperlink](#) while viewing on your computer to access
additional FINDS: detail in the EDR Site Report.

E30
Target
Property **AUXIER, KY**

SPILLS **S117125491**
 N/A

Site 2 of 2 in cluster E

Actual: **SPILLS:**
626 ft. Name: Not reported
Focus Map: Address: Not reported
7 City,State,Zip: AUXIER, KY
 Facility Status: Env. Closed
 Incident Type: STORMWATER
 Program Code: 13
 Received By Staff: Martin, Roger
 Received Date: Not reported
 Report Date: 2008-01-11 09:32:10
 Dispatch Description:

In Auxier, KY the Auxier Fire Department allegedly raised the
elevation of their lot when they added fill about two months ago and
this is creating flooding conditions to the neighbor. The complainant
says 30 years of living at the same location they neve

Source Name: Auxier Fire Department
Source Address: Residence @ 208 Railroad Street, Auxier, KY
Substances: Not reported
Other Substances Desc: Not reported
Media Impacted: Water Resources
Inc ID: 2270468
Lead Invest Person ID: 7113
Compliance: Yes
Notification: No
Priority: Routine
Incident End Date: Not reported
Follow Up Priority Desc: Not reported
Most Recent Comp Eval Activity: Not reported
Most Recent ENF Activity: Not reported
Begin Emergency Date: Not reported
End Emergency Date: Not reported
MARS Function Code: Not reported
Locked: Yes
Closure Type Desc: Env. Closed-No Action/Managed
Waterbody: Not reported
Latitude: 37.73855
Longitude: -82.76219

Map ID
Direction
Distance
Elevation

MAP FINDINGS

Site

Database(s)

EDR ID Number
EPA ID Number

31

Target
Property

EAST POINT, KY

SPILLS S117101825
N/A

Actual:
630 ft.

Focus Map:
6

SPILLS:

Name: Not reported
Address: Not reported
City,State,Zip: EAST POINT, KY
Facility Status: Env. Closed
Incident Type: FLOODING
Program Code: 11
Received By Staff: Martin, Roger
Received Date: Not reported
Report Date: 2006-06-06 10:36:29
Dispatch Description: In East Point, Kentucky the complainant is concerned about the activities of a resident on Rte. 1100 who has allegedly been constructing a dam out of sandbags, causing flooding elsewhere. The complainant understands this may not be something the DOW c Kevin Holliman
Source Name:
Source Address: From Hazard, KY take Rte 80 to Rte. 23 through Prestonsburg. Follow Rte. 23 to the red light by the hospital, turn left onto Rte 1100 towards Paintsville. Go to the "Reporters" home address
Substances: Not reported
Other Substances Desc: Not reported
Media Impacted: Wastewater
Inc ID: 209077
Lead Invest Person ID: 7113
Compliance: Yes
Notification: No
Priority: Routine
Incident End Date: Not reported
Follow Up Priority Desc: Not reported
Most Recent Comp Eval Activity: Not reported
Most Recent ENF Activity: Not reported
Begin Emergency Date: Not reported
End Emergency Date: Not reported
MARS Function Code: Not reported
Locked: Yes
Closure Type Desc: Env. Closed-No Action Necessary
Waterbody: Not reported
Latitude: 82.78674
Longitude: -37.73822

F32

Target
Property

AUXIER, KY

SPILLS S117168325
N/A

Site 1 of 3 in cluster F

Actual:
610 ft.

Focus Map:
7

SPILLS:

Name: Not reported
Address: Not reported
City,State,Zip: AUXIER, KY
Facility Status: Env. Closed
Incident Type: OPEN BURNING
Program Code: 01
Received By Staff: Hall, Corey
Received Date: 09/16/2010
Report Date: 2010-09-16 15:33:22
Dispatch Description: New property owner has already burned a building and furniture

Map ID
 Direction
 Distance
 Elevation

MAP FINDINGS

Site

Database(s)

EDR ID Number
 EPA ID Number

(Continued)

S117168325

(including mattresses and couches) at the back of the property and has now pushed in the house, with furniture in it, getting ready to burn the 15-20 foot pile. This is located on a narrow pr

Source Name: Arnold Mosely property
 Source Address: Property next to 99 North River Street, Auxier This is on the side of the road away from the river and is to the left of 99 N River St when looking at the house from the street.

Substances: PM2.5 (Particulate Matter - 2.5 Microns Or Less):
 Other Substances Desc: Not reported
 Media Impacted: Air
 Inc ID: 2318044
 Lead Invest Person ID: 41054
 Compliance: Yes
 Notification: No
 Priority: Routine
 Incident End Date: Not reported
 Follow Up Priority Desc: Not reported
 Most Recent Comp Eval Activity: Not reported
 Most Recent ENF Activity: Not reported
 Begin Emergency Date: Not reported
 End Emergency Date: Not reported
 MARS Function Code: Not reported
 Locked: Yes
 Closure Type Desc: Env. Closed-No Action Necessary
 Waterbody: Not reported
 Latitude: 37.73816
 Longitude: -82.75980

F33
 Target
 Property

AUXIER, KY

SPILLS S117170884
 N/A

Site 2 of 3 in cluster F

Actual:
 610 ft.
 Focus Map:
 7

SPILLS:
 Name: Not reported
 Address: Not reported
 City,State,Zip: AUXIER, KY
 Facility Status: Env. Closed
 Incident Type: AIR RELEASE, OTHER
 Program Code: 01
 Received By Staff: Hall, Corey
 Received Date: 11/24/2010
 Report Date: 2010-11-29 15:21:37
 Dispatch Description: Open burning of a home.
 Source Name: Arnold Mosely
 Source Address: Next door to 99 North River Street in Auxier
 Substances: Not reported
 Other Substances Desc: Not reported
 Media Impacted: Air
 Inc ID: 2320827
 Lead Invest Person ID: 41054
 Compliance: Yes
 Notification: No
 Priority: Routine
 Incident End Date: Not reported
 Follow Up Priority Desc: Not reported
 Most Recent Comp Eval Activity: Not reported

Map ID
Direction
Distance
Elevation

MAP FINDINGS

Site

Database(s)

EDR ID Number
EPA ID Number

(Continued)

S117170884

Most Recent ENF Activity: Not reported
Begin Emergency Date: Not reported
End Emergency Date: Not reported
MARS Function Code: Not reported
Locked: Yes
Closure Type Desc: Env. Closed-Consolidated
Waterbody: Not reported
Latitude: 37.73816
Longitude: -82.75980

F34
Target
Property

AUXIER, KY

SPILLS S117170778
N/A

Site 3 of 3 in cluster F

Actual:
610 ft.

Focus Map:
7

SPILLS:
Name: Not reported
Address: Not reported
City,State,Zip: AUXIER, KY
Facility Status: Env. Closed
Incident Type: OPEN BURNING; AIR RELEASE, OTHER
Program Code: 01
Received By Staff: Hall, Corey
Received Date: 11/19/2010
Report Date: 2010-11-29 07:40:54
Dispatch Description: Open Burn of old home
Source Name: Arnold Mosley Property (AI ID: 110147); Arnold Mosely
Source Address: located next to 99 N River Street in the Auxier community of Floyd
County.
Substances: PM2.5 (Particulate Matter - 2.5 Microns Or Less):
Other Substances Desc: Not reported
Media Impacted: Air
Inc ID: 2320717
Lead Invest Person ID: 41054
Compliance: Yes
Notification: No
Priority: Routine
Incident End Date: Not reported
Follow Up Priority Desc: Not reported
Most Recent Comp Eval Activity: AI: 110147 CIV20100002
Most Recent ENF Activity: Not reported
Begin Emergency Date: Not reported
End Emergency Date: Not reported
MARS Function Code: Not reported
Locked: Yes
Closure Type Desc: Env. Closed-Restored
Waterbody: Not reported
Latitude: 37.73816
Longitude: -82.75980

Map ID
Direction
Distance
Elevation

MAP FINDINGS

Site

Database(s)
EDR ID Number
EPA ID Number

G35
Target
Property **AUXIER, KY**

SPILLS **S117097138**
 N/A

Site 1 of 2 in cluster G

Actual: **SPILLS:**
637 ft. Name: Not reported
Focus Map: Address: Not reported
6 City,State,Zip: AUXIER, KY
 Facility Status: Env. Closed
 Incident Type: INCIDENT NOT LISTED
 Program Code: 08
 Received By Staff: Sandlin, Alex
 Received Date: Not reported
 Report Date: 2006-01-23 10:34:13
 Dispatch Description: Anonymous caller stated that site has 2 gutted trailers with carpet and materials from inside trailer plus tons of garbage strewn all over yard, he said a creek runs right through property.

 Source Name: Rhonda Hall Property (AI ID: 78874)
 Source Address: From Hazard RO. Take Rt. 80 towards Prestonsburg, to 23N until you see Auxier, cross bridge and turn off 23N into Auxier (caller couldn't recall name of main street that runs through Auxier), turn Left onto Hobson Branch Rd. Site is located on corner.

 Substances: Not reported
 Other Substances Desc: Not reported
 Media Impacted: Solid Waste
 Inc ID: 203545
 Lead Invest Person ID: 32111
 Compliance: Yes
 Notification: No
 Priority: Routine
 Incident End Date: Not reported
 Follow Up Priority Desc: Routine
 Most Recent Comp Eval Activity: AI: 78874 CIV20060002
 Most Recent ENF Activity: AI: 78874 ENV20060001
 Begin Emergency Date: Not reported
 End Emergency Date: Not reported
 MARS Function Code: Not reported
 Locked: Yes
 Closure Type Desc: Not reported
 Waterbody: Not reported
 Latitude: 37.73786
 Longitude: -82.76983

G36
Target
Property **AUXIER, KY**

SPILLS **S117135360**
 N/A

Site 2 of 2 in cluster G

Actual: **SPILLS:**
636 ft. Name: Not reported
Focus Map: Address: Not reported
6 City,State,Zip: AUXIER, KY
 Facility Status: Env. Closed
 Incident Type: STRAIGHT PIPE
 Program Code: 11
 Received By Staff: Back, Robert
 Received Date: 06/12/2008

Map ID
 Direction
 Distance
 Elevation

MAP FINDINGS

Site

Database(s)

EDR ID Number
 EPA ID Number

(Continued)

S117135360

Report Date: 2008-06-12 08:20:00
 Dispatch Description: Sewage running into stream from residence
 Source Name: Linda Grim Property (AI ID: 101303)
 Source Address: Near house 57 on Hopson street in Auxire
 Substances: Sewage:
 Other Substances Desc: Not reported
 Media Impacted: Wastewater
 Inc ID: 2281512
 Lead Invest Person ID: 32604
 Compliance: Yes
 Notification: No
 Priority: Routine
 Incident End Date: 2009-10-05 00:00:00
 Follow Up Priority Desc: Not reported
 Most Recent Comp Eval Activity: AI: 101303 CIV20090001
 Most Recent ENF Activity: Not reported
 Begin Emergency Date: Not reported
 End Emergency Date: Not reported
 MARS Function Code: Not reported
 Locked: Yes
 Closure Type Desc: Env. Closed-Mitigated
 Waterbody: Not reported
 Latitude: 37.73783
 Longitude: -82.76925

37

SPILLS S117169963
N/A

Target

Property AUXIER, KY

SPILLS:

**Actual:
 610 ft.**

**Focus Map:
 7**

Name: Not reported
 Address: Not reported
 City,State,Zip: AUXIER, KY
 Facility Status: Response/Investigate
 Incident Type: OPEN DUMPING
 Program Code: 08
 Received By Staff: Francis, Kevin
 Received Date: 11/02/2010
 Report Date: 2010-11-02 10:02:34
 Dispatch Description: dumping garbage on riverbank and setting couches beside road.
 Source Name: Forest Music (landlord)
 Source Address: Cross bridge into Auxier and go to first stop sign and make a right.
 Go to the next stop and make a left and it is the 2nd trailer on the right.
 Substances: Not reported
 Other Substances Desc: Not reported
 Media Impacted: Solid Waste
 Inc ID: 2319849
 Lead Invest Person ID: 7111
 Compliance: Yes
 Notification: No
 Priority: Routine
 Incident End Date: Not reported
 Follow Up Priority Desc: Routine
 Most Recent Comp Eval Activity: Not reported
 Most Recent ENF Activity: Not reported
 Begin Emergency Date: Not reported
 End Emergency Date: Not reported

Map ID
Direction
Distance
Elevation

MAP FINDINGS

Site

Database(s)

EDR ID Number
EPA ID Number

(Continued)

S117169963

MARS Function Code: Not reported
Locked: No
Closure Type Desc: Not reported
Waterbody: Not reported
Latitude: 37.73762
Longitude: -82.75853

H38
Target
Property

AUXIER, KY

SPILLS S122227513
N/A

Site 1 of 2 in cluster H

Actual:
644 ft.

Focus Map:
7

SPILLS:

Name: Not reported
Address: Not reported
City,State,Zip: AUXIER, KY
Facility Status: Env. Closed
Incident Type: OPEN BURNING
Program Code: 01
Received By Staff: Honeycutt, Gary Neil
Received Date: 04/28/2017
Report Date: 2017-04-28 14:31:43
Dispatch Description: Open Burning of plastics
Source Name: Pete Herrera (property owner)
Source Address: Go across bridge at Auxier, you will see a Stop Sign less than 1/2 mile turn left. (If you go past Fire Dept you've went too far) Turn Left over RR tracks, go straight up hollow and take 2nd turn on the right. (You will see a camper under a shed) There are 3 homes on Thomas Street, it's the 3rd white house on the Right.

Substances: Air Emissions:
Other Substances Desc: Not reported
Media Impacted: Air
Inc ID: 2424994
Lead Invest Person ID: 67366
Compliance: Yes
Notification: No
Priority: Routine
Incident End Date: Not reported
Follow Up Priority Desc: Not reported
Most Recent Comp Eval Activity: Not reported
Most Recent ENF Activity: Not reported
Begin Emergency Date: Not reported
End Emergency Date: Not reported
MARS Function Code: Not reported
Locked: No
Closure Type Desc: Not reported
Waterbody: Not reported
Latitude: 37.73758
Longitude: 82.762379

Map ID
Direction
Distance
Elevation

MAP FINDINGS

Site

Database(s)

EDR ID Number
EPA ID Number

KESTNER RESIDENCE (Continued)

S107865617

Design Capacity: Not reported
Fee Category: Not reported
SIC Code: 6514
Lat/Long: +3749110 / -08250000
Lat/Long Method: A
USGS Hydrologic Basin Code: 05070203
Facility Stream Segment: Not reported
Facility Mileage Indicator: Not reported
Basin Code: 0509
Basin Code Description: OR/BIG SANDY R.
DMR Contact: Not reported
Contact Telephone: 6067891711
Mailing Address: LEROY KESTNER
Mailing Address 2: 1312 LITTLE LICK FORK
Mailing City, St, Zip: EAST POINT, KY 41216
Permit Issued: 11/30/2007
Permit Expires: 12/31/2012
SIC Code Description: OPER OF DWELL OTHER THAN APART
Receiving Waters: JENNYS CRK
Major/Minor: MINOR
Effective Date: Not reported
Affiliation Type Desc: Not reported
Organization Formal Name: Not reported
Facility Type Desc: Not reported
State Facility ID: Not reported
Original Issue Date: Not reported
Approved For Electronic DMR Submission: Not reported

I41 KESTNER RESIDENCE
Target 2081 US RT 460
Property EAST POINT, KY 41216

FINDS 1007083456
ECHO N/A

Site 2 of 2 in cluster I

Actual: 632 ft. FINDS:
Registry ID: 110015609420

Focus Map: 6 Click Here:

Environmental Interest/Information System:

US National Pollutant Discharge Elimination System (NPDES) module of the Compliance Information System (ICIS) tracks surface water permits issued under the Clean Water Act. Under NPDES, all facilities that discharge pollutants from any point source into waters of the United States are required to obtain a permit. The permit will likely contain limits on what can be discharged, impose monitoring and reporting requirements, and include other provisions to ensure that the discharge does not adversely affect water quality.
STATE MASTER

[Click this hyperlink](#) while viewing on your computer to access additional FINDS: detail in the EDR Site Report.

ECHO:
Envid: 1007083456
Registry ID: 110015609420
DFR URL: <http://echo.epa.gov/detailed-facility-report?fid=110015609420>
Name: KESTNER RESIDENCE
Address: 2081 US RT 460

Map ID
 Direction
 Distance
 Elevation

MAP FINDINGS

Site

Database(s)

EDR ID Number
 EPA ID Number

PIGMAN RESIDENCE (Continued)

S107866680

USGS Hydrologic Basin Code: Not reported
 Facility Stream Segment: Not reported
 Facility Mileage Indicator: Not reported
 Basin Code: 0509
 Basin Code Description: OR/BIG SANDY R.
 DMR Contact: Not reported
 Contact Telephone: 6068748456
 Mailing Address: JOHN OR DOCKIE PIGMAN
 Mailing Address 2: PO BOX 1403
 Mailing City,St,Zip: PRESTONSBURG, KY 41653
 Permit Issued: 11/30/2007
 Permit Expires: 12/31/2012
 SIC Code Description: OPER OF DWELL OTHER THAN APART
 Reveiving Waters: BULL CRK
 Major/Minor: MINOR
 Effective Date: Not reported
 Affiliation Type Desc: Not reported
 Organization Formal Name: Not reported
 Facility Type Desc: Not reported
 State Facility ID: Not reported
 Original Issue Date: Not reported
 Approved For Electronic DMR Submission: Not reported

44
 Target
 Property

CAMEO CLEANERS INC
74 THOMAS ST
AUXIER, KY 41602

EDR Hist Cleaner **1019947684**
N/A

EDR Hist Cleaner

Actual:
638 ft.
Focus Map:
7

Year:	Name:	Type:
2003	CAMEO CLEANERS INC	Drycleaning Plants, Except Rugs, NEC
2004	CAMEO CLEANERS INC	Drycleaning Plants, Except Rugs, NEC
2005	CAMEO CLEANERS INC	Drycleaning Plants, Except Rugs, NEC
2006	CAMEO CLEANERS INC	Drycleaning Plants, Except Rugs, NEC
2007	CAMEO CLEANERS INC	Drycleaning Plants, Except Rugs, NEC
2008	CAMEO CLEANERS INC	Drycleaning Plants, Except Rugs, NEC

45
 Target
 Property

SOUTHERN EXPLOSIVES
RAILROAD STREET
AUXIER, KY 41602

SHWS **S106884815**
N/A

SHWS:

Actual:
619 ft.
Focus Map:
7

Name: SOUTHERN EXPLOSIVES
 Address: RAILROAD STREET
 City,State,Zip: AUXIER, KY 41602
 Facility Id: 53114
Status: Closed
 Description: SOUTHERN EXPLOSIVES (Closed: Non-Incident)
 Closure Date: 08/11/1995
 Longitude: -82.758958
 Latitude: 37.736427
 Subject Item County: Floyd
 Sub Item Longitude: -82.758330
 Sub Item Latitude: 37.736939
 Subject Item Address: Railroad St
 Subject Item Address2: Not reported

Map ID
Direction
Distance
Elevation

MAP FINDINGS

Site

Database(s)

EDR ID Number
EPA ID Number

SOUTHERN EXPLOSIVES (Continued)

S106884815

Subject Item City,St,Zip: Auxier, KY 41602
Regulatory Desc: Petroleum Cleanup
Closure Option: Non-Incident
Side SG: 31407
Acreage: Not reported

46

**Target
Property**

AUXIER, KY

**SPILLS S117075680
N/A**

**Actual:
630 ft.**

**Focus Map:
7**

SPILLS:

Name: Not reported
Address: Not reported
City,State,Zip: AUXIER, KY
Facility Status: Env. Closed
Incident Type: SOIL CONTAMINATION; STREAM DEGRADATION
Program Code: 08
Received By Staff: Sexton, Ferris
Received Date: 03/23/2004
Report Date: 2004-03-19 13:38:02
Dispatch Description: Oil & Gas runs out onto ground and into creek and hundreds of lawnmowers all over the place.
Source Name: Herb's Small Engine/Lawnmower Repair
Source Address: Lawnmower repair shop oil and gas runs out and onto ground and into the creek.
Substances: Not reported
Other Substances Desc: Not reported
Media Impacted: Solid Waste
Inc ID: 178728
Lead Invest Person ID: 7107
Compliance: Yes
Notification: No
Priority: Routine
Incident End Date: 2004-04-22 00:00:00
Follow Up Priority Desc: Routine
Most Recent Comp Eval Activity: Not reported
Most Recent ENF Activity: Not reported
Begin Emergency Date: Not reported
End Emergency Date: Not reported
MARS Function Code: Not reported
Locked: Yes
Closure Type Desc: Env. Closed-Unfounded
Waterbody: Not reported
Latitude: 37.73594
Longitude: -82.75783

47

**Target
Property**

EAST POINT, KY

**SPILLS S117091942
N/A**

**Actual:
632 ft.**

**Focus Map:
6**

SPILLS:

Name: Not reported
Address: Not reported
City,State,Zip: EAST POINT, KY
Facility Status: Referral to Enforcement
Incident Type: OPEN DUMPING

Map ID
Direction
Distance
Elevation

MAP FINDINGS

Site

Database(s)

EDR ID Number
EPA ID Number

(Continued)

S117091942

Program Code: 08
Received By Staff: Sandlin, Alex
Received Date: Not reported
Report Date: 2005-08-03 12:01:44
Dispatch Description: Complainant says that there is an open dump that contains furniture, household items, cdd waste, etc.
Source Name: East Point Dump (AI ID: 75525)
Source Address: Located between Prestonsburg and Paintsville, if coming from Prestonsburg on US23, approximately 3-4 miles out of town at 2nd traffic light, turn R onto Rt. 3 and almost immediately turn left onto 1100E, site is located ~1.5 miles down, will see 2 trailers on your left and dump is located beside them. Complainant said you can call if you need better directions (Loretta Blackburn 606-886-8928)
Substances: Not reported
Other Substances Desc: Not reported
Media Impacted: Solid Waste
Inc ID: 197452
Lead Invest Person ID: 32111
Compliance: Yes
Notification: No
Priority: Routine
Incident End Date: Not reported
Follow Up Priority Desc: Routine
Most Recent Comp Eval Activity: AI: 75525 CIV20060001
Most Recent ENF Activity: Not reported
Begin Emergency Date: Not reported
End Emergency Date: Not reported
MARS Function Code: Not reported
Locked: No
Closure Type Desc: Not reported
Waterbody: Not reported
Latitude: 37.73552
Longitude: -82.78830

K48 MEADE STOP N GO BP
Target 301 OHIO ST
Property PRESTONSBURG, KY 40206

FINDS 1018291518
ECHO N/A

Site 1 of 2 in cluster K

Actual: 642 ft. FINDS:
Registry ID: 110006747976

Focus Map: 7
Click Here:

Environmental Interest/Information System:

US National Pollutant Discharge Elimination System (NPDES) module of the Compliance Information System (ICIS) tracks surface water permits issued under the Clean Water Act. Under NPDES, all facilities that discharge pollutants from any point source into waters of the United States are required to obtain a permit. The permit will likely contain limits on what can be discharged, impose monitoring and reporting requirements, and include other provisions to ensure that the discharge does not adversely affect water quality.

[Click this hyperlink](#) while viewing on your computer to access additional FINDS: detail in the EDR Site Report.

Map ID
Direction
Distance
Elevation

MAP FINDINGS

Site

Database(s)

EDR ID Number
EPA ID Number

MEADE STOP N GO BP (Continued)

1018291518

ECHO:
Envid: 1018291518
Registry ID: 110006747976
DFR URL: <http://echo.epa.gov/detailed-facility-report?fid=110006747976>
Name: MEADE STOP N GO BP
Address: 301 OHIO ST
City,State,Zip: PRESTONSBURG, KY 40206

49

Target
Property

AUXIER, KY

**SPILLS S118477103
N/A**

Actual:
672 ft.
Focus Map:
7

SPILLS:
Name: Not reported
Address: Not reported
City,State,Zip: AUXIER, KY
Facility Status: Env. Closed
Incident Type: OPEN BURNING
Program Code: 01
Received By Staff: Honeycutt, Gary Neil
Received Date: 12/21/2015
Report Date: 2015-12-21 15:17:29
Dispatch Description: Open Burning of car tires
Source Name: Ray Johnson
Source Address: Go past Freewill Baptist Church, across railroad tracks then take driveway leading up hill.
Substances: PM10 (Particulate Matter - 10 Microns Or Less):
Other Substances Desc: Not reported
Media Impacted: Air
Inc ID: 2405313
Lead Invest Person ID: 67366
Compliance: Yes
Notification: No
Priority: Routine
Incident End Date: Not reported
Follow Up Priority Desc: Not reported
Most Recent Comp Eval Activity: Not reported
Most Recent ENF Activity: Not reported
Begin Emergency Date: Not reported
End Emergency Date: Not reported
MARS Function Code: Not reported
Locked: Yes
Closure Type Desc: Env. Closed-No Action Necessary
Waterbody: Not reported
Latitude: 37.73525
Longitude: 82.7607

Map ID
 Direction
 Distance
 Elevation

MAP FINDINGS

Site

Database(s) EDR ID Number
 EPA ID Number

50 **SIMPSON RESIDENCE**
Target **161 JOHN CC MAYO AVE**
Property **AUXIER, KY 41602**

NPDES **S107867118**
N/A

Actual: NPDES:
633 ft. Name: SIMPSON RESIDENCE
Focus Map: Address: 161 JOHN CC MAYO AVE
7 City,State,Zip: AUXIER, KY 41602
 Federal Facility ID: Not reported
 Facility Status: INACTIVE
 KY DES #: KYG400638
 Total App# Design Flow (MGD): Not reported
 Horizontal Collect Method Desc: Not reported
 Facility Addr 2: RT 305
 Inactive Date: 01/07/2008
 Design Capacity: Not reported
 Fee Category: Not reported
 SIC Code: 6514
 Lat/Long: +3743490 / -08245200
 Lat/Long Method: A
 USGS Hydrologic Basin Code: Not reported
 Facility Stream Segment: Not reported
 Facility Mileage Indicator: Not reported
 Basin Code: 0509
 Basin Code Description: OR/BIG SANDY R.
 DMR Contact: Not reported
 Contact Telephone: 6068863104
 Mailing Address: PHILIP SIMPSON
 Mailing Address 2: PO BOX 933
 Mailing City,St,Zip: PRESTONSBURG, KY 416530933
 Permit Issued: 08/14/2002
 Permit Expires: 06/30/2007
 SIC Code Description: OPER OF DWELL OTHER THAN APART
 Reveiving Waters: LEVISA FORK / BIG SANDY RV
 Major/Minor: MINOR
 Effective Date: Not reported
 Affiliation Type Desc: Not reported
 Organization Formal Name: Not reported
 Facility Type Desc: Not reported
 State Facility ID: Not reported
 Original Issue Date: Not reported
 Approved For Electronic DMR Submission: Not reported

51 **MOUNTAIN ENTERPRISES ASPHALT & AGGREGATE LAB**
Target **JCT OF US 321 & KY 2381**
Property **VAN LEAR, KY 41265**

NPDES **S108312399**
N/A

Actual: NPDES:
810 ft. Name: MOUNTAIN ENTERPRISES ASPHALT & AGGREGATE LAB
Focus Map: Address: JCT OF US 321 & KY 2381
6 City,State,Zip: VAN LEAR, KY 41265
 Federal Facility ID: Not reported
 Facility Status: Terminated
 KY DES #: KY0110582
 Total App# Design Flow (MGD): 1.19999999
 Horizontal Collect Method Desc: Not reported
 Facility Addr 2: Not reported
 Inactive Date: 04/01/2017
 Design Capacity: Not reported
 Fee Category: Not reported

Map ID
 Direction
 Distance
 Elevation

MAP FINDINGS

Site

Database(s)

EDR ID Number
 EPA ID Number

MOUNTAIN ENTERPRISES ASPHALT & AGGREGATE LAB (Continued)

S108312399

SIC Code: 8734
 Lat/Long: 37.735 / -82.767778
 Lat/Long Method: Not reported
 USGS Hydrologic Basin Code: 021
 Facility Stream Segment: Not reported
 Facility Mileage Indicator: Not reported
 Basin Code: Not reported
 Basin Code Description: Not reported
 DMR Contact: Blake Gilley
 Contact Telephone: 859-299-7001
 Mailing Address: PO Box 13130
 Mailing Address 2: Not reported
 Mailing City,St,Zip: Lexington, KY 40583
 Permit Issued: 02/15/2013
 Permit Expires: 03/31/2018
 SIC Code Description: Testing Laboratories
 Receiving Waters: JOHNS CRK
 Major/Minor: Minor
 Effective Date: 04/01/2013
 Affiliation Type Desc: PMA
 Organization Formal Name: Mountain Enterprises Asphalt & Aggregate Lab
 Facility Type Desc: Privately Owned Facility
 State Facility ID: 2387
 Original Issue Date: 02/15/2013
 Approved For Electronic DMR Submission: Yes

K52 QUICK MART
Target 6292 KY 321
Property PRESTONSBURG, KY 41653

UST 1005521451
NPDES N/A

Site 2 of 2 in cluster K

Actual: UST:
656 ft.
Focus Map: Name: QUICK MART
7 Address: 6292 KY 321
 City,State,Zip: PRESTONSBURG, KY 41653
 Sequence Id: 10000555
 Facility ID: 61861
 Owner Name: Jay Uma Inc
 Owner Address: 6292 KY 321
 Owner Address2: Not reported
 Owner Address3: Not reported
 Owner City,St,Zip: Prestonsburg, KY 41653
 Internal Document ID: 0
 Latitude: 37.73575
 Longitude: -82.752167

 Inert Material Code: Not reported
 Removed Date: Not reported
 Change in Service Date: Not reported
 Tank Pit Num: Not reported
 Tank Mfg Code: FRP
 Tank Overfill Protection: ASD
 Last Tank Test Date: 07/15/2010
 Relined Date: Not reported
 Lining Insp Date: Not reported
 Pipe Release Detection: SIR
 Pipe Rel Detect Suc Code: NON

Map ID
Direction
Distance
Elevation

MAP FINDINGS

Site

Database(s)

EDR ID Number
EPA ID Number

QUICK MART (Continued)

1005521451

Pipe Leak Detect Code: ELD
Last Contained Date: Not reported
Pipe Mfg Code: ENV
Last Pipe Test Date: 04/05/2021
Last CP Test Date: Not reported
Added To Flex Date: Not reported
Added To Piping Date: Not reported
Decode For Tstatus: Active
Decode For Inertmatcd: Not reported
Decode For Tmatcode: Fiberglass Reinforced
Decode For Textcrpcd: Not Applicable
Decode For Treltcd: Statistical Inventory Recon
Decode For Tintprotcd: Not Applicable
Decode For Tsplprevcd: Single Wall Spill Bucket
Decode For Tovflprvcd: Automatic Shutoff Device
Decode For Pmatcode: Flexible Wall
Decode For Pextcoprcd: Not Applicable
Decode For Ptypecode: Pressurized
Decode For Preltcd: Statistical Inventory Recon
Decode For Preltcdsuc: None
Decode For Plekdetcd: Electronic Leak Detection
Decode For Tsubcd: GAS-UNL-Reg Unl Gas
Decode For Tmancd: Fiberglass Manufacturer Unknown
Decode For Pmancd: Environ - Geoflex D
Subject Item ID: 1
Tank Status: TAC
Installation Date: 04/27/1999
Closed In Place Date: Not reported
Capacity in Gallons: 10000
Compartment Number: 1
Piping Installation Date: Not reported
Added To Tank Date: Not reported

Inert Material Code: Not reported
Removed Date: Not reported
Change in Service Date: Not reported
Tank Pit Num: Not reported
Tank Mfg Code: FRP
Tank Overfill Protection: ASD
Last Tank Test Date: 07/15/2010
Relined Date: Not reported
Lining Insp Date: Not reported
Pipe Release Detection: SIR
Pipe Rel Detect Suc Code: NON
Pipe Leak Detect Code: ELD
Last Contained Date: Not reported
Pipe Mfg Code: ENV
Last Pipe Test Date: 04/05/2021
Last CP Test Date: Not reported
Added To Flex Date: Not reported
Added To Piping Date: Not reported
Decode For Tstatus: Active
Decode For Inertmatcd: Not reported
Decode For Tmatcode: Fiberglass Reinforced
Decode For Textcrpcd: Not Applicable
Decode For Treltcd: Statistical Inventory Recon
Decode For Tintprotcd: Not Applicable

Map ID
Direction
Distance
Elevation

MAP FINDINGS

Site

Database(s)

EDR ID Number
EPA ID Number

QUICK MART (Continued)

1005521451

Decode For Tsp1prevcd: Single Wall Spill Bucket
Decode For Tovflprvcd: Automatic Shutoff Device
Decode For Pmatcode: Flexible Wall
Decode For Pextcoprcd: Not Applicable
Decode For Ptypecode: Pressurized
Decode For Preldecd: Statistical Inventory Recon
Decode For Ppreldecd: None
Decode For Plekdecd: Electronic Leak Detection
Decode For Tsubcd: GAS-PRM-Prem Unl Gas
Decode For Tmancd: Fiberglass Manufacturer Unknown
Decode For Pmancd: Environ - Geoflex D
Subject Item ID: 2
Tank Status: TAC
Installation Date: 04/27/1999
Closed In Place Date: Not reported
Capacity in Gallons: 10000
Compartment Number: 1
Piping Installation Date: Not reported
Added To Tank Date: Not reported

NPDES:

Name: MEADE STOP N GO BP
Address: 6292 KY RT 321
City,State,Zip: PRESTONSBURG, KY 41653
Federal Facility ID: Not reported
Facility Status: ACTIVE
KY DES #: KY0103063
Total App# Design Flow (MGD): Not reported
Horizontal Collect Method Desc: Not reported
Facility Addr 2: Not reported
Inactive Date: Not reported
Design Capacity: 00000.0005
Fee Category: SNPOTW
SIC Code: 5411
Lat/Long: +3744070 / -08245090
Lat/Long Method: A
USGS Hydrologic Basin Code: 05070203
Facility Stream Segment: Not reported
Facility Mileage Indicator: Not reported
Basin Code: 0509
Basin Code Description: OR/BIG SANDY R.
DMR Contact: TODD MEADE, TREAS
Contact Telephone: 6067891331
Mailing Address: HAROLD E MEADE
Mailing Address 2: 118 MAIN ST
Mailing City,St,Zip: PAINTSVILLE, KY 41240
Permit Issued: 09/10/2002
Permit Expires: 12/31/2005
SIC Code Description: GROCERY STORES
Reveiving Waters: LOUISA FORK
Major/Minor: MINOR
Effective Date: Not reported
Affiliation Type Desc: Not reported
Organization Formal Name: Not reported
Facility Type Desc: Not reported
State Facility ID: Not reported
Original Issue Date: Not reported

Map ID
Direction
Distance
Elevation

MAP FINDINGS

Site

Database(s)

EDR ID Number
EPA ID Number

QUICK MART (Continued)

1005521451

Approved For Electronic DMR Submission: Not reported

53
Target
Property

MOUNTAIN ENTERPRISES INC
RT 321 SOUTH
PAINTSVILLE, KY 41240

FINDS 1015944528
ECHO N/A

FINDS:
Registry ID: 110046528003

Actual:
850 ft.

Click Here:

Focus Map:
7

Environmental Interest/Information System:

RCRAInfo is a national information system that supports the Resource Conservation and Recovery Act (RCRA) program through the tracking of events and activities related to facilities that generate, transport, and treat, store, or dispose of hazardous waste. RCRAInfo allows RCRA program staff to track the notification, permit, compliance, and corrective action activities required under RCRA.

Click this hyperlink while viewing on your computer to access additional FINDS: detail in the EDR Site Report.

ECHO:
Envid: 1015944528
Registry ID: 110046528003
DFR URL: <http://echo.epa.gov/detailed-facility-report?fid=110046528003>
Name: MOUNTAIN ENTERPRISES INC
Address: RT 321 SOUTH
City,State,Zip: PAINTSVILLE, KY 41240

54
Target
Property

AUXIER, KY

SPILLS S117132679
N/A

SPILLS:
Name: Not reported
Address: Not reported
City,State,Zip: AUXIER, KY
Facility Status: Env. Closed
Incident Type: OPEN BURNING
Program Code: 01
Received By Staff: Hall, Corey
Received Date: 05/10/2008
Report Date: 2008-05-10 13:58:00
Dispatch Description: Randy Powers, Auxier VFD, reported a fire near the OLD Government Cemetary that is near Auxier. There are many old tires that have been dumped within 200 feet of the old cemetary. There are other trash items thaeere also.

Actual:
749 ft.

Focus Map:
7

Source Name: Governors Cemetary Road Dump (AI ID: 101017)
Source Address: Near Auxier - Near the Old Government Cemetary. EOC# 20081612
Substances: Tires:
Other Substances Desc: Not reported
Media Impacted: Air
Inc ID: 2278555
Lead Invest Person ID: 41054
Compliance: Yes
Notification: No

Map ID
Direction
Distance
Elevation

MAP FINDINGS

Site

Database(s)

EDR ID Number
EPA ID Number

(Continued)

S117132679

Priority: Routine
Incident End Date: 2008-06-25 00:00:00
Follow Up Priority Desc: Routine
Most Recent Comp Eval Activity: Not reported
Most Recent ENF Activity: Not reported
Begin Emergency Date: Not reported
End Emergency Date: Not reported
MARS Function Code: Not reported
Locked: Yes
Closure Type Desc: Env. Closed-Managed
Waterbody: Not reported
Latitude: 37.73438
Longitude: -82.75991

L55 DAVID HAGER RESIDENCE
Target 20 CIDER BRANCH
Property EAST POINT, KY 41216

FINDS 1018351371
ECHO N/A

Site 1 of 2 in cluster L

Actual: FINDS:
688 ft. Registry ID: 110056980272
Focus Map: Click Here:
6

Environmental Interest/Information System:

US National Pollutant Discharge Elimination System (NPDES) module of the Compliance Information System (ICIS) tracks surface water permits issued under the Clean Water Act. Under NPDES, all facilities that discharge pollutants from any point source into waters of the United States are required to obtain a permit. The permit will likely contain limits on what can be discharged, impose monitoring and reporting requirements, and include other provisions to ensure that the discharge does not adversely affect water quality.

[Click this hyperlink](#) while viewing on your computer to access additional FINDS: detail in the EDR Site Report.

ECHO:
Envid: 1018351371
Registry ID: 110056980272
DFR URL: <http://echo.epa.gov/detailed-facility-report?fid=110056980272>
Name: DAVID HAGER RESIDENCE
Address: 20 CIDER BRANCH
City,State,Zip: EAST POINT, KY 41216

L56 DAVID HAGER RESIDENCE
Target 20 CIDER BRANCH
Property EAST POINT, KY 41216

NPDES S113191470
N/A

Site 2 of 2 in cluster L

Actual: NPDES:
688 ft. Name: DAVID HAGER RESIDENCE
Focus Map: Address: 20 CIDER BRANCH
6 City,State,Zip: EAST POINT, KY 41216
Federal Facility ID: Not reported

Map ID
Direction
Distance
Elevation

MAP FINDINGS

Site

Database(s)

EDR ID Number
EPA ID Number

DAVID HAGER RESIDENCE (Continued)

S113191470

Facility Status: Expired
KY DES #: KYG402248
Total App# Design Flow (MGD): 5.00000000
Horizontal Collect Method Desc: Not reported
Facility Addr 2: Not reported
Inactive Date: Not reported
Design Capacity: Not reported
Fee Category: Not reported
SIC Code: 6514
Lat/Long: 37.73453 / -82.78734
Lat/Long Method: Not reported
USGS Hydrologic Basin Code: 021
Facility Stream Segment: Not reported
Facility Mileage Indicator: Not reported
Basin Code: Not reported
Basin Code Description: Not reported
DMR Contact: David Hager
Contact Telephone: 606-339-6875
Mailing Address: PO Box 20
Mailing Address 2: Not reported
Mailing City, St, Zip: East Point, KY 41216
Permit Issued: 08/01/2013
Permit Expires: 07/31/2018
SIC Code Description: Dwelling Operators, Except Apartments
Reveiving Waters: Not reported
Major/Minor: Minor
Effective Date: 08/01/2013
Affiliation Type Desc: PMA
Organization Formal Name: David Hager Residence
Facility Type Desc: Privately Owned Facility
State Facility ID: 112890
Original Issue Date: 09/23/2011
Approved For Electronic DMR Submission: No

M57 DOUGLAS OSBORNE RESIDENCE
Target 57 1ST AVE
Property AUXIER, KY 41602

FINDS 1015833194
N/A

Site 1 of 3 in cluster M

Actual: FINDS:
618 ft. Registry ID: 110045188408

Focus Map:
7 Click Here:

Environmental Interest/Information System:
STATE MASTER

[Click this hyperlink](#) while viewing on your computer to access additional FINDS: detail in the EDR Site Report.

Map ID
Direction
Distance
Elevation

MAP FINDINGS

Site

Database(s) EDR ID Number
EPA ID Number

58 HEARTLAND ESTATES INC
Target KY RT 1428 INTERS WITH HAGER
Property AUXIER, KY 41602

NPDES S108760216
N/A

Actual: NPDES:
614 ft. Name: HEARTLAND ESTATES INC
Focus Map: Address: KY RT 1428 INTERS WITH HAGER
6 City,State,Zip: AUXIER, KY 41602
Federal Facility ID: Not reported
Facility Status: ACTIVE
KY DES #: KYG045988
Total App# Design Flow (MGD): Not reported
Horizontal Collect Method Desc: Not reported
Facility Addr 2: BRANCH RD
Inactive Date: Not reported
Design Capacity: Not reported
Fee Category: Not reported
SIC Code: 1221
Lat/Long: +3744000 / -08247160
Lat/Long Method: Not reported
USGS Hydrologic Basin Code: Not reported
Facility Stream Segment: Not reported
Facility Mileage Indicator: Not reported
Basin Code: Not reported
Basin Code Description: Not reported
DMR Contact: Not reported
Contact Telephone: Not reported
Mailing Address: 1735 RT FK BULL CREEK
Mailing Address 2: Not reported
Mailing City,St,Zip: PRESTONSBURG, KY 41653
Permit Issued: 07/01/2009
Permit Expires: 07/31/2014
SIC Code Description: BITUMINOUS COAL & LIG, SURFACE
Receiving Waters: PAINT CRK
Major/Minor: MINOR
Effective Date: Not reported
Affiliation Type Desc: Not reported
Organization Formal Name: Not reported
Facility Type Desc: Not reported
State Facility ID: Not reported
Original Issue Date: Not reported
Approved For Electronic DMR Submission: Not reported

M59
Target
Property AUXIER, KY

SPILLS S117094422
N/A

Site 2 of 3 in cluster M

Actual: SPILLS:
621 ft. Name: Not reported
Focus Map: Address: Not reported
7 City,State,Zip: AUXIER, KY
Facility Status: Env. Closed
Incident Type: OPEN BURNING
Program Code: 01
Received By Staff: Keeton, Donald
Received Date: 10/18/2005
Report Date: 2005-10-18 22:52:00
Dispatch Description: Burning copper insulation.

Map ID
Direction
Distance
Elevation

MAP FINDINGS

Site

Database(s)

EDR ID Number
EPA ID Number

(Continued)

S117094422

Source Name: Burt Conley
Source Address: 1st. Avenue EOC# 20053210
Substances: Not reported
Other Substances Desc: Not reported
Media Impacted: Air
Inc ID: 200301
Lead Invest Person ID: 9666
Compliance: Yes
Notification: No
Priority: Routine
Incident End Date: Not reported
Follow Up Priority Desc: Routine
Most Recent Comp Eval Activity: Not reported
Most Recent ENF Activity: Not reported
Begin Emergency Date: Not reported
End Emergency Date: Not reported
MARS Function Code: Not reported
Locked: Yes
Closure Type Desc: Env. Closed-Managed
Waterbody: Not reported
Latitude: 37.73333
Longitude: -82.75538

M60
Target
Property

AUXIER, KY

SPILLS S117089681
N/A

Site 3 of 3 in cluster M

Actual:
617 ft.

Focus Map:
7

SPILLS:
Name: Not reported
Address: Not reported
City,State,Zip: AUXIER, KY
Facility Status: Env. Closed
Incident Type: OPEN BURNING; OPEN DUMPING
Program Code: 01
Received By Staff: Keeton, Donald
Received Date: 05/17/2005
Report Date: 2005-05-17 19:37:00
Dispatch Description: Burning copper wire off insulation.
Source Name: Douglas Osborne Residence (AI ID: 74565)
Source Address: 1st Avenue (end of street) EOC# 20051459
Substances: Not reported
Other Substances Desc: copper wire
Media Impacted: Air
Inc ID: 194802
Lead Invest Person ID: 9666
Compliance: Yes
Notification: No
Priority: Routine
Incident End Date: Not reported
Follow Up Priority Desc: Routine
Most Recent Comp Eval Activity: AI: 74565 CIV20050001
Most Recent ENF Activity: AI: 74565 ENV20050001
Begin Emergency Date: Not reported
End Emergency Date: Not reported
MARS Function Code: Not reported
Locked: Yes

Map ID
Direction
Distance
Elevation

MAP FINDINGS

Site

Database(s)

EDR ID Number
EPA ID Number

(Continued)

S117089681

Closure Type Desc: Env. Closed-Managed
Waterbody: Not reported
Latitude: 37.73333
Longitude: -82.75502

61 HEARTLAND ESTATE #1
Target
Property FLOYD (County), KY

US MINES 1011169420
N/A

US MINES:
Sic Code(s): 122200
Actual: Sic Code(s): 000000
640 ft. Sic Code(s): 000000
Focus Map: Sic Code(s): 000000
6 Sic Code(s): 000000
Mine ID: 1518795
Entity Name: #1
Company: HEARTLAND ESTATE #1
Status: Permanently Closed
Status Date: 20120511
Operation Class: 1
Number of Shops: 0
Number of Plants: 0
Latitude Degree: 37
Longitude Degree: 082
Latitude Minute: 43
Latitude Seconds: 57
Longitude Minutes: 47
Longitude Seconds: 12
Number of Pits: 000

62
Target
Property AUXIER, KY

SPILLS S117103444
N/A

SPILLS:
Name: Not reported
Actual: Address: Not reported
623 ft. City,State,Zip: AUXIER, KY
Focus Map: Facility Status: Env. Closed
7 Incident Type: ILLEGAL DISPOSAL (NOT OPEN DUMP)
Program Code: 08
Received By Staff: Wireman, Doug
Received Date: 07/18/2006
Report Date: 2006-07-18 09:02:43
Dispatch Description: Complaint on odor and contaminated soil in backyard.
Source Name: Jerry and Martha Hall
Source Address: 42 May Street, Auxier, KY 41602.
Substances: Not reported
Other Substances Desc: Not reported
Media Impacted: Solid Waste
Inc ID: 210823
Lead Invest Person ID: 18087
Compliance: Yes
Notification: No

Map ID
Direction
Distance
Elevation

MAP FINDINGS

Site

Database(s)

EDR ID Number
EPA ID Number

(Continued)

S117103444

Priority: Routine
Incident End Date: 2006-10-19 00:00:00
Follow Up Priority Desc: Not reported
Most Recent Comp Eval Activity: Not reported
Most Recent ENF Activity: Not reported
Begin Emergency Date: Not reported
End Emergency Date: Not reported
MARS Function Code: Not reported
Locked: Yes
Closure Type Desc: Not reported
Waterbody: Not reported
Latitude: 37.73250
Longitude: -82.75536

63

Target
Property

AUXIER, KY

SPILLS S117095688
N/A

SPILLS:

Actual:
629 ft.

Focus Map:
7

Name: Not reported
Address: Not reported
City,State,Zip: AUXIER, KY
Facility Status: Env. Closed
Incident Type: JUNKYARD
Program Code: 08
Received By Staff: Sandlin, Alex
Received Date: 11/30/2005
Report Date: 2005-11-30 13:24:00
Dispatch Description: Junk cars may have caused discharge.
Source Name: Unknown
Source Address: May Street, Coming into Auxier and May Street is on the right.
Substances: Not reported
Other Substances Desc: Not reported
Media Impacted: Solid Waste
Inc ID: 201812
Lead Invest Person ID: 32111
Compliance: Yes
Notification: No
Priority: Routine
Incident End Date: Not reported
Follow Up Priority Desc: Routine
Most Recent Comp Eval Activity: Not reported
Most Recent ENF Activity: Not reported
Begin Emergency Date: Not reported
End Emergency Date: Not reported
MARS Function Code: Not reported
Locked: Yes
Closure Type Desc: Env. Closed-Unfounded
Waterbody: Not reported
Latitude: 37.73194
Longitude: -82.75583

Map ID
Direction
Distance
Elevation

MAP FINDINGS

Site

Database(s)

EDR ID Number
EPA ID Number

64

SPILLS S117224036
N/A

Target
Property AUXIER, KY

Actual: 680 ft.
Focus Map: 7

SPILLS:

Name: Not reported
Address: Not reported
City,State,Zip: AUXIER, KY
Facility Status: Referred to Program
Incident Type: ODOR; STRAIGHT PIPE
Program Code: 11
Received By Staff: George, Joshua
Received Date: 07/22/2014
Report Date: 2014-07-22 09:07:27
Dispatch Description: problem with aeration unit
Source Name: Sparkman Residence (AI ID: 123507); Sparkman
Source Address: across the road from 175 Spradlin Street Auxier the home in question is yellow in color.

Substances: Sewage:
Other Substances Desc: Not reported
Media Impacted: Wastewater
Inc ID: 2381678
Lead Invest Person ID: 49160
Compliance: Yes
Notification: No
Priority: Routine
Incident End Date: 2016-05-17 00:00:00
Follow Up Priority Desc: Routine
Most Recent Comp Eval Activity: AI: 123507 CIV20160001
Most Recent ENF Activity: AI: 123507 ENV20160001
Begin Emergency Date: Not reported
End Emergency Date: Not reported
MARS Function Code: Not reported
Locked: No
Closure Type Desc: Refer to Program
Waterbody: Not reported
Latitude: 37.73155
Longitude: -82.75987

65

SPILLS S122224802
N/A

Target
Property AUXIER, KY

Actual: 602 ft.
Focus Map: 7

SPILLS:

Name: Not reported
Address: Not reported
City,State,Zip: AUXIER, KY
Facility Status: Env. Closed
Incident Type: OPEN BURNING
Program Code: 01
Received By Staff: Honeycutt, Gary Neil
Received Date: 02/06/2017
Report Date: 2017-02-06 15:50:01
Dispatch Description: Open Burning of Garbage
Source Name: Tony & Dewanna Vandine
Source Address: Turn left onto Hwy 3051, across bridge take first road on left (Spradlin Street) then turn left on Harris lane, don't cross RR tracks. Burning next to fence line on property on left toward river.

Substances: Air Emissions:
Other Substances Desc: Not reported

Map ID
Direction
Distance
Elevation

MAP FINDINGS

Site

Database(s)

EDR ID Number
EPA ID Number

(Continued)

S12224802

Media Impacted: Air
Inc ID: 2421792
Lead Invest Person ID: 67366
Compliance: Yes
Notification: No
Priority: Routine
Incident End Date: Not reported
Follow Up Priority Desc: Not reported
Most Recent Comp Eval Activity: Not reported
Most Recent ENF Activity: Not reported
Begin Emergency Date: Not reported
End Emergency Date: Not reported
MARS Function Code: Not reported
Locked: Yes
Closure Type Desc: Env. Closed-No Action Necessary
Waterbody: Not reported
Latitude: 37.73075
Longitude: 82.756029

66

Target

Property

PRESTONSBURG, KY

SPILLS S118110306
N/A

Actual:
612 ft.

Focus Map:
6

SPILLS:

Name: Not reported
Address: Not reported
City,State,Zip: PRESTONSBURG, KY
Facility Status: Review for Environmental Close
Incident Type: OPEN BURNING
Program Code: 01
Received By Staff: Honeycutt, Gary Neil
Received Date: 03/30/2015
Report Date: 2015-03-31 10:18:04
Dispatch Description: Open Burning of garbage
Source Name: Mountian Comprehesive Care Center (AI ID: 125699)
Source Address: Located across the road from Highlands Regional Hospital , behind the Mtn. Comp buildings.
Substances: PM2.5 (Particulate Matter - 2.5 Microns Or Less):
Other Substances Desc: Not reported
Media Impacted: Air
Inc ID: 2392663
Lead Invest Person ID: 67366
Compliance: Yes
Notification: No
Priority: Routine
Incident End Date: Not reported
Follow Up Priority Desc: Not reported
Most Recent Comp Eval Activity: AI: 125699 CIV20150002
Most Recent ENF Activity: Not reported
Begin Emergency Date: Not reported
End Emergency Date: Not reported
MARS Function Code: Not reported
Locked: Yes
Closure Type Desc: Env. Closed-No Action Necessary
Waterbody: Not reported
Latitude: 37.72939
Longitude: 82.771410

MAP FINDINGS

Map ID
Direction
Distance
Elevation

Site

Database(s)

EDR ID Number
EPA ID Number

N69 **JAMES CONLEY CDD DUMP**
Target **US 23 S**
Property **EAST POINT, KY 41216**

FINDS **1015822071**
N/A

Site 1 of 2 in cluster N

Actual: **FINDS:**
627 ft. Registry ID: 110045070249

Focus Map:
6 Click Here:

Environmental Interest/Information System:
STATE MASTER

[Click this hyperlink](#) while viewing on your computer to access
additional FINDS: detail in the EDR Site Report.

N70 **DAVID & LINDA BOWLING PROPERTY**
Target **KY 1428**
Property **EAST POINT, KY 41216**

FINDS **1015837671**
N/A

Site 2 of 2 in cluster N

Actual: **FINDS:**
627 ft. Registry ID: 110045169401

Focus Map:
6 Click Here:

Environmental Interest/Information System:
STATE MASTER

[Click this hyperlink](#) while viewing on your computer to access
additional FINDS: detail in the EDR Site Report.

71
Target
Property **PRESTONSBURG, KY**

SPILLS **S117211110**
N/A

SPILLS:

Actual: 632 ft.	Name:	Not reported
	Address:	Not reported
	City,State,Zip:	PRESTONSBURG, KY
	Facility Status:	Env. Closed
Focus Map: 10	Incident Type:	OPEN BURNING
	Program Code:	01
	Received By Staff:	Hall, Corey
	Received Date:	09/19/2013
	Report Date:	2013-09-19 14:43:45
	Dispatch Description:	Open burning of mattress, plastic, other household garbage.
	Source Name:	Unknown
	Source Address:	From Prestonsburg follow Hwy 23 North to Hwy 3 Turn off toward Highlands Hospital. Travel 0.1 miles on Highway 3 then make a left on to Hwy 1100 (Lower Little Paint). Travel Hwy 1100 for approximately 0.1 miles. Look for asphalt driveway on the right side of the road beside of a small cemetery. Small incline up the driveway to an old house seat. Burn pile is behind storage building.
	Substances:	PM2.5 (Particulate Matter - 2.5 Microns Or Less):
	Other Substances Desc:	Not reported
	Media Impacted:	Air
	Inc ID:	2367553
	Lead Invest Person ID:	41054

Map ID
Direction
Distance
Elevation

MAP FINDINGS

Site

Database(s)

EDR ID Number
EPA ID Number

(Continued)

S117211110

Compliance: Yes
Notification: No
Priority: Routine
Incident End Date: Not reported
Follow Up Priority Desc: Not reported
Most Recent Comp Eval Activity: Not reported
Most Recent ENF Activity: Not reported
Begin Emergency Date: Not reported
End Emergency Date: Not reported
MARS Function Code: Not reported
Locked: Yes
Closure Type Desc: Env. Closed-Managed
Waterbody: Not reported
Latitude: 37.72462
Longitude: -82.78602

72

Target

SPILLS S117101957
N/A

Property PRESTONSBURG, KY

SPILLS:

Actual:
636 ft.

Focus Map:
10

Name: Not reported
Address: Not reported
City,State,Zip: PRESTONSBURG, KY
Facility Status: Env. Closed
Incident Type: FLOODPLAIN
Program Code: 13
Received By Staff: Pigman, Lee
Received Date: 06/08/2006
Report Date: 2006-06-08 10:48:06
Dispatch Description: Trees and cuttings in the creek
Source Name: Clayton Holland
Source Address: Highway443 Woodland Hills.
Substances: Not reported
Other Substances Desc: Not reported
Media Impacted: Water Resources
Inc ID: 209215
Lead Invest Person ID: 7114
Compliance: Yes
Notification: No
Priority: Routine
Incident End Date: 2007-01-02 00:00:00
Follow Up Priority Desc: Not reported
Most Recent Comp Eval Activity: Not reported
Most Recent ENF Activity: Not reported
Begin Emergency Date: Not reported
End Emergency Date: Not reported
MARS Function Code: Not reported
Locked: Yes
Closure Type Desc: Not reported
Waterbody: Not reported
Latitude: 82.78669
Longitude: -37.72266

Map ID
Direction
Distance
Elevation

MAP FINDINGS

Site

Database(s)

EDR ID Number
EPA ID Number

73 ENERGY COAL CORP
NNE US 23 S
< 1/8 PAINTSVILLE, KY 41240
0.062 mi.
328 ft.

UST U000199614
N/A

Actual:
670 ft.
Focus Map:
6

UST:
Name: ENERGY COAL CORP
Address: US 23 S
City,State,Zip: PAINTSVILLE, KY 41240
Sequence Id: 4104058
Facility ID: 64337
Owner Name: Action Petroleum Co Ltd
Owner Address: PO Box 609
Owner Address2: Not reported
Owner Address3: Not reported
Owner City,St,Zip: Prestonsburg, KY 41653
Internal Document ID: 0
Latitude: Not reported
Longitude: Not reported

Inert Material Code: Not reported
Removed Date: 01/01/1982
Change in Service Date: Not reported
Tank Pit Num: Not reported
Tank Mfg Code: Not reported
Tank Overfill Protection: UNK
Last Tank Test Date: Not reported
Relined Date: Not reported
Lining Insp Date: Not reported
Pipe Release Detection: UNK
Pipe Rel Detect Suc Code: UNK
Pipe Leak Detect Code: NA
Last Contained Date: Not reported
Pipe Mfg Code: Not reported
Last Pipe Test Date: Not reported
Last CP Test Date: Not reported
Added To Flex Date: Not reported
Added To Piping Date: Not reported
Decode For Tstatus: Removed Prior to 1988
Decode For Inertmatcd: Not reported
Decode For Tmatcode: Single Wall Steel
Decode For Textcrpcd: Unknown
Decode For Treldetcod: None
Decode For Tintprotcd: Unknown
Decode For Tsplprevcd: Unknown
Decode For Tovflprvcd: Unknown
Decode For Pmatcode: Single Wall Steel
Decode For Pextcoprcd: Unknown
Decode For Ptypecode: Unknown
Decode For Preldetcod: Unknown
Decode For Preldetsuc: Unknown
Decode For Plekdetcod: Not Applicable
Decode For Tsubcd: Gasoline
Decode For Tmancd: Not reported
Decode For Pmancd: Not reported
Subject Item ID: 1
Tank Status: TR8
Installation Date: 01/01/1978

Map ID
Direction
Distance
Elevation

MAP FINDINGS

Site

Database(s)

EDR ID Number
EPA ID Number

ENERGY COAL CORP (Continued)

U000199614

Closed In Place Date: Not reported
Capacity in Gallons: 4000
Compartment Number: 1
Piping Installation Date: Not reported
Added To Tank Date: Not reported

ORPHAN SUMMARY

City	EDR ID	Site Name	Site Address	Zip	Database(s)
AUXIER	U004314178	SOUTHERN EXPLOSIVES	RAILROAD ST	41602	UST
AUXIER	S108019886	SOUTHERN EXPLOSIVES CORPORATION	RAILROAD ST., P.O. BOX 271	41602	Financial Assurance
EAST POINT	S124501179	AT&T MOBILITY - EAST POINT CELL TOWER ENGINE	HERITAGE HILL	41216	AIRS
ENDICOTT	9036762		JOHNS CREEK		ERNS
HAGER HILL	95285097		RTE 1750 WARD RD	41222	ERNS
ODDS	1018322341	CZAR COAL CORP (880-5132)	JCT OF KY 3 & BIG SANDY REGIONAL AIRPORT RD	41265	ECHO
ODDS	S128065371	CZAR COAL CORP [MULTIPLE]	KY 3 & BIG SANDY REGIONAL AIRPORT RD	41265	NPDES
ODDS	S128065369	CZAR COAL CORP [MULTIPLE]	KY 3 & BIG SANDY REGIONAL AIRPORT RD	41265	NPDES
PRESTONSBURG	94235672		BIG SANDY RIVER		ERNS
PRESTONSBURG	S106664686	HYDEN BP	311 N LAKE DR & FRIEND ST		SB193
PRESTONSBURG	S106664688	LANCER BP	S LAKE DR		SB193
PRESTONSBURG	1016457543	3935 KY ROUTE 321/KY-321/COUNTRY MUSIC HWY 1	3935 KY ROUTE 321/KY-321/COUNTRY MUSIC HWY 1		US CDL
PRESTONSBURG	1001077469	SCHNEIDER NATIONAL BULK CARRIERS INC	ROUTE 3	41653	RCRA NonGen / NLR
PRESTONSBURG	1000908081	BRANDY KEG BAIT AND TACKLE SHOP	ROUTE 3, DEWEY LAKE ROAD	41653	RCRA NonGen / NLR
PRESTONSBURG	1016269028	SCHNEIDER NATIONAL BULK CARRIERS INC	ROUTE 3	41653	FINDS, ECHO
PRESTONSBURG	1015816150	BAYS BRANCH CONNECTOR - FLOYD CO	BAYS BRANCH CONNECTOR	41653	FINDS
PRESTONSBURG	S108012011	BRANDY KEG BAIT & TACKLE SHOP	ROUTE 3, DEWEY LANE ROAD	41653	Financial Assurance
VAN LEAR	1006825519	CHESAPEAKE APPALACHIA LLC - JOHNS CREEK	JOHNS CREEK	41265	FINDS

GOVERNMENT RECORDS SEARCHED / DATA CURRENCY TRACKING

To maintain currency of the following federal and state databases, EDR contacts the appropriate governmental agency on a monthly or quarterly basis, as required.

Number of Days to Update: Provides confirmation that EDR is reporting records that have been updated within 90 days from the date the government agency made the information available to the public.

STANDARD ENVIRONMENTAL RECORDS

Lists of Federal NPL (Superfund) sites

NPL: National Priority List

National Priorities List (Superfund). The NPL is a subset of CERCLIS and identifies over 1,200 sites for priority cleanup under the Superfund Program. NPL sites may encompass relatively large areas. As such, EDR provides polygon coverage for over 1,000 NPL site boundaries produced by EPA's Environmental Photographic Interpretation Center (EPIC) and regional EPA offices.

Date of Government Version: 01/25/2022	Source: EPA
Date Data Arrived at EDR: 02/03/2022	Telephone: N/A
Date Made Active in Reports: 02/22/2022	Last EDR Contact: 03/02/2022
Number of Days to Update: 19	Next Scheduled EDR Contact: 04/11/2022
	Data Release Frequency: Quarterly

NPL Site Boundaries

Sources:

EPA's Environmental Photographic Interpretation Center (EPIC)
Telephone: 202-564-7333

EPA Region 1
Telephone 617-918-1143

EPA Region 6
Telephone: 214-655-6659

EPA Region 3
Telephone 215-814-5418

EPA Region 7
Telephone: 913-551-7247

EPA Region 4
Telephone 404-562-8033

EPA Region 8
Telephone: 303-312-6774

EPA Region 5
Telephone 312-886-6686

EPA Region 9
Telephone: 415-947-4246

EPA Region 10
Telephone 206-553-8665

Proposed NPL: Proposed National Priority List Sites

A site that has been proposed for listing on the National Priorities List through the issuance of a proposed rule in the Federal Register. EPA then accepts public comments on the site, responds to the comments, and places on the NPL those sites that continue to meet the requirements for listing.

Date of Government Version: 01/25/2022	Source: EPA
Date Data Arrived at EDR: 02/03/2022	Telephone: N/A
Date Made Active in Reports: 02/22/2022	Last EDR Contact: 03/02/2022
Number of Days to Update: 19	Next Scheduled EDR Contact: 04/11/2022
	Data Release Frequency: Quarterly

NPL LIENS: Federal Superfund Liens

Federal Superfund Liens. Under the authority granted the USEPA by CERCLA of 1980, the USEPA has the authority to file liens against real property in order to recover remedial action expenditures or when the property owner received notification of potential liability. USEPA compiles a listing of filed notices of Superfund Liens.

GOVERNMENT RECORDS SEARCHED / DATA CURRENCY TRACKING

Date of Government Version: 10/15/1991
Date Data Arrived at EDR: 02/02/1994
Date Made Active in Reports: 03/30/1994
Number of Days to Update: 56

Source: EPA
Telephone: 202-564-4267
Last EDR Contact: 08/15/2011
Next Scheduled EDR Contact: 11/28/2011
Data Release Frequency: No Update Planned

Lists of Federal Delisted NPL sites

Delisted NPL: National Priority List Deletions

The National Oil and Hazardous Substances Pollution Contingency Plan (NCP) establishes the criteria that the EPA uses to delete sites from the NPL. In accordance with 40 CFR 300.425.(e), sites may be deleted from the NPL where no further response is appropriate.

Date of Government Version: 01/25/2022
Date Data Arrived at EDR: 02/03/2022
Date Made Active in Reports: 02/22/2022
Number of Days to Update: 19

Source: EPA
Telephone: N/A
Last EDR Contact: 03/02/2022
Next Scheduled EDR Contact: 04/11/2022
Data Release Frequency: Quarterly

Lists of Federal sites subject to CERCLA removals and CERCLA orders

FEDERAL FACILITY: Federal Facility Site Information listing

A listing of National Priority List (NPL) and Base Realignment and Closure (BRAC) sites found in the Comprehensive Environmental Response, Compensation and Liability Information System (CERCLIS) Database where EPA Federal Facilities Restoration and Reuse Office is involved in cleanup activities.

Date of Government Version: 05/25/2021
Date Data Arrived at EDR: 06/24/2021
Date Made Active in Reports: 09/20/2021
Number of Days to Update: 88

Source: Environmental Protection Agency
Telephone: 703-603-8704
Last EDR Contact: 12/29/2021
Next Scheduled EDR Contact: 04/11/2022
Data Release Frequency: Varies

SEMS: Superfund Enterprise Management System

SEMS (Superfund Enterprise Management System) tracks hazardous waste sites, potentially hazardous waste sites, and remedial activities performed in support of EPA's Superfund Program across the United States. The list was formerly known as CERCLIS, renamed to SEMS by the EPA in 2015. The list contains data on potentially hazardous waste sites that have been reported to the USEPA by states, municipalities, private companies and private persons, pursuant to Section 103 of the Comprehensive Environmental Response, Compensation, and Liability Act (CERCLA). This dataset also contains sites which are either proposed to or on the National Priorities List (NPL) and the sites which are in the screening and assessment phase for possible inclusion on the NPL.

Date of Government Version: 01/25/2022
Date Data Arrived at EDR: 02/03/2022
Date Made Active in Reports: 02/22/2022
Number of Days to Update: 19

Source: EPA
Telephone: 800-424-9346
Last EDR Contact: 03/02/2022
Next Scheduled EDR Contact: 04/25/2022
Data Release Frequency: Quarterly

Lists of Federal CERCLA sites with NFRAP

SEMS-ARCHIVE: Superfund Enterprise Management System Archive

GOVERNMENT RECORDS SEARCHED / DATA CURRENCY TRACKING

SEMS-ARCHIVE (Superfund Enterprise Management System Archive) tracks sites that have no further interest under the Federal Superfund Program based on available information. The list was formerly known as the CERCLIS-NFRAP, renamed to SEMS ARCHIVE by the EPA in 2015. EPA may perform a minimal level of assessment work at a site while it is archived if site conditions change and/or new information becomes available. Archived sites have been removed and archived from the inventory of SEMS sites. Archived status indicates that, to the best of EPA's knowledge, assessment at a site has been completed and that EPA has determined no further steps will be taken to list the site on the National Priorities List (NPL), unless information indicates this decision was not appropriate or other considerations require a recommendation for listing at a later time. The decision does not necessarily mean that there is no hazard associated with a given site; it only means that, based upon available information, the location is not judged to be potential NPL site.

Date of Government Version: 01/25/2022	Source: EPA
Date Data Arrived at EDR: 02/03/2022	Telephone: 800-424-9346
Date Made Active in Reports: 02/22/2022	Last EDR Contact: 03/02/2022
Number of Days to Update: 19	Next Scheduled EDR Contact: 04/25/2022
	Data Release Frequency: Quarterly

Lists of Federal RCRA facilities undergoing Corrective Action

CORRACTS: Corrective Action Report

CORRACTS identifies hazardous waste handlers with RCRA corrective action activity.

Date of Government Version: 02/28/2022	Source: EPA
Date Data Arrived at EDR: 03/02/2022	Telephone: 800-424-9346
Date Made Active in Reports: 03/17/2022	Last EDR Contact: 03/02/2022
Number of Days to Update: 15	Next Scheduled EDR Contact: 04/04/2022
	Data Release Frequency: Quarterly

Lists of Federal RCRA TSD facilities

RCRA-TSDF: RCRA - Treatment, Storage and Disposal

RCRAInfo is EPA's comprehensive information system, providing access to data supporting the Resource Conservation and Recovery Act (RCRA) of 1976 and the Hazardous and Solid Waste Amendments (HSWA) of 1984. The database includes selective information on sites which generate, transport, store, treat and/or dispose of hazardous waste as defined by the Resource Conservation and Recovery Act (RCRA). Transporters are individuals or entities that move hazardous waste from the generator offsite to a facility that can recycle, treat, store, or dispose of the waste. TSDFs treat, store, or dispose of the waste.

Date of Government Version: 02/28/2022	Source: Environmental Protection Agency
Date Data Arrived at EDR: 03/02/2022	Telephone: (404) 562-8651
Date Made Active in Reports: 03/17/2022	Last EDR Contact: 03/02/2022
Number of Days to Update: 15	Next Scheduled EDR Contact: 04/04/2022
	Data Release Frequency: Quarterly

Lists of Federal RCRA generators

RCRA-LQG: RCRA - Large Quantity Generators

RCRAInfo is EPA's comprehensive information system, providing access to data supporting the Resource Conservation and Recovery Act (RCRA) of 1976 and the Hazardous and Solid Waste Amendments (HSWA) of 1984. The database includes selective information on sites which generate, transport, store, treat and/or dispose of hazardous waste as defined by the Resource Conservation and Recovery Act (RCRA). Large quantity generators (LQGs) generate over 1,000 kilograms (kg) of hazardous waste, or over 1 kg of acutely hazardous waste per month.

Date of Government Version: 02/28/2022	Source: Environmental Protection Agency
Date Data Arrived at EDR: 03/02/2022	Telephone: (404) 562-8651
Date Made Active in Reports: 03/17/2022	Last EDR Contact: 03/02/2022
Number of Days to Update: 15	Next Scheduled EDR Contact: 04/04/2022
	Data Release Frequency: Quarterly

GOVERNMENT RECORDS SEARCHED / DATA CURRENCY TRACKING

RCRA-SQG: RCRA - Small Quantity Generators

RCRAInfo is EPA's comprehensive information system, providing access to data supporting the Resource Conservation and Recovery Act (RCRA) of 1976 and the Hazardous and Solid Waste Amendments (HSWA) of 1984. The database includes selective information on sites which generate, transport, store, treat and/or dispose of hazardous waste as defined by the Resource Conservation and Recovery Act (RCRA). Small quantity generators (SQGs) generate between 100 kg and 1,000 kg of hazardous waste per month.

Date of Government Version: 02/28/2022	Source: Environmental Protection Agency
Date Data Arrived at EDR: 03/02/2022	Telephone: (404) 562-8651
Date Made Active in Reports: 03/17/2022	Last EDR Contact: 03/02/2022
Number of Days to Update: 15	Next Scheduled EDR Contact: 04/04/2022
	Data Release Frequency: Quarterly

RCRA-VSQG: RCRA - Very Small Quantity Generators (Formerly Conditionally Exempt Small Quantity Generators)

RCRAInfo is EPA's comprehensive information system, providing access to data supporting the Resource Conservation and Recovery Act (RCRA) of 1976 and the Hazardous and Solid Waste Amendments (HSWA) of 1984. The database includes selective information on sites which generate, transport, store, treat and/or dispose of hazardous waste as defined by the Resource Conservation and Recovery Act (RCRA). Very small quantity generators (VSQGs) generate less than 100 kg of hazardous waste, or less than 1 kg of acutely hazardous waste per month.

Date of Government Version: 02/28/2022	Source: Environmental Protection Agency
Date Data Arrived at EDR: 03/02/2022	Telephone: (404) 562-8651
Date Made Active in Reports: 03/17/2022	Last EDR Contact: 03/02/2022
Number of Days to Update: 15	Next Scheduled EDR Contact: 04/04/2022
	Data Release Frequency: Quarterly

Federal institutional controls / engineering controls registries

LUCIS: Land Use Control Information System

LUCIS contains records of land use control information pertaining to the former Navy Base Realignment and Closure properties.

Date of Government Version: 11/15/2021	Source: Department of the Navy
Date Data Arrived at EDR: 11/16/2021	Telephone: 843-820-7326
Date Made Active in Reports: 02/08/2022	Last EDR Contact: 02/07/2022
Number of Days to Update: 84	Next Scheduled EDR Contact: 05/23/2022
	Data Release Frequency: Varies

US ENG CONTROLS: Engineering Controls Sites List

A listing of sites with engineering controls in place. Engineering controls include various forms of caps, building foundations, liners, and treatment methods to create pathway elimination for regulated substances to enter environmental media or effect human health.

Date of Government Version: 11/19/2021	Source: Environmental Protection Agency
Date Data Arrived at EDR: 11/19/2021	Telephone: 703-603-0695
Date Made Active in Reports: 02/14/2022	Last EDR Contact: 02/23/2022
Number of Days to Update: 87	Next Scheduled EDR Contact: 06/06/2022
	Data Release Frequency: Varies

US INST CONTROLS: Institutional Controls Sites List

A listing of sites with institutional controls in place. Institutional controls include administrative measures, such as groundwater use restrictions, construction restrictions, property use restrictions, and post remediation care requirements intended to prevent exposure to contaminants remaining on site. Deed restrictions are generally required as part of the institutional controls.

Date of Government Version: 11/19/2021	Source: Environmental Protection Agency
Date Data Arrived at EDR: 11/19/2021	Telephone: 703-603-0695
Date Made Active in Reports: 02/14/2022	Last EDR Contact: 02/23/2022
Number of Days to Update: 87	Next Scheduled EDR Contact: 06/06/2022
	Data Release Frequency: Varies

GOVERNMENT RECORDS SEARCHED / DATA CURRENCY TRACKING

Federal ERNS list

ERNS: Emergency Response Notification System

Emergency Response Notification System. ERNS records and stores information on reported releases of oil and hazardous substances.

Date of Government Version: 12/31/2021
Date Data Arrived at EDR: 03/01/2022
Date Made Active in Reports: 03/10/2022
Number of Days to Update: 9

Source: National Response Center, United States Coast Guard
Telephone: 202-267-2180
Last EDR Contact: 03/22/2022
Next Scheduled EDR Contact: 07/04/2022
Data Release Frequency: Quarterly

Lists of state- and tribal hazardous waste facilities

SHWS: State Leads List

State Hazardous Waste Sites. State hazardous waste site records are the states' equivalent to CERCLIS. These sites may or may not already be listed on the federal CERCLIS list. Priority sites planned for cleanup using state funds (state equivalent of Superfund) are identified along with sites where cleanup will be paid for by potentially responsible parties. Available information varies by state.

Date of Government Version: 12/17/2021
Date Data Arrived at EDR: 12/17/2021
Date Made Active in Reports: 03/11/2022
Number of Days to Update: 84

Source: Department of Environmental Protection
Telephone: 502-564-6716
Last EDR Contact: 02/22/2022
Next Scheduled EDR Contact: 06/06/2022
Data Release Frequency: Quarterly

Lists of state and tribal landfills and solid waste disposal facilities

SWF/LF: Solid Waste Facilities List

Solid Waste Facilities/Landfill Sites. SWF/LF type records typically contain an inventory of solid waste disposal facilities or landfills in a particular state. Depending on the state, these may be active or inactive facilities or open dumps that failed to meet RCRA Subtitle D Section 4004 criteria for solid waste landfills or disposal sites.

Date of Government Version: 09/08/2021
Date Data Arrived at EDR: 10/26/2021
Date Made Active in Reports: 01/14/2022
Number of Days to Update: 80

Source: Department of Environmental Protection
Telephone: 502-564-6716
Last EDR Contact: 01/25/2022
Next Scheduled EDR Contact: 05/09/2022
Data Release Frequency: Semi-Annually

Lists of state and tribal leaking storage tanks

PSTEAF: Facility Ranking List

The Underground Storage Tank Branch (USTB) has ranked all PSTEAF reimbursable facilities requiring corrective action, in accordance with 401 KAR 42:290. Directive letters will be issued on the basis of facility ranking and available PSTEAF funding in sequential order as ranked. For example, Rank 2 facilities will be issued directives before Rank 3 facilities.

Date of Government Version: 12/01/2021
Date Data Arrived at EDR: 01/05/2022
Date Made Active in Reports: 03/21/2022
Number of Days to Update: 75

Source: Department of Environmental Protection
Telephone: 502-564-5981
Last EDR Contact: 01/05/2022
Next Scheduled EDR Contact: 04/18/2022
Data Release Frequency: Quarterly

INDIAN LUST R5: Leaking Underground Storage Tanks on Indian Land

Leaking underground storage tanks located on Indian Land in Michigan, Minnesota and Wisconsin.

Date of Government Version: 10/12/2021
Date Data Arrived at EDR: 11/15/2021
Date Made Active in Reports: 02/08/2022
Number of Days to Update: 85

Source: EPA, Region 5
Telephone: 312-886-7439
Last EDR Contact: 01/18/2022
Next Scheduled EDR Contact: 05/02/2022
Data Release Frequency: Varies

GOVERNMENT RECORDS SEARCHED / DATA CURRENCY TRACKING

INDIAN LUST R4: Leaking Underground Storage Tanks on Indian Land
LUSTs on Indian land in Florida, Mississippi and North Carolina.

Date of Government Version: 05/28/2021	Source: EPA Region 4
Date Data Arrived at EDR: 06/22/2021	Telephone: 404-562-8677
Date Made Active in Reports: 09/20/2021	Last EDR Contact: 01/18/2022
Number of Days to Update: 90	Next Scheduled EDR Contact: 05/02/2022
	Data Release Frequency: Varies

INDIAN LUST R6: Leaking Underground Storage Tanks on Indian Land
LUSTs on Indian land in New Mexico and Oklahoma.

Date of Government Version: 10/12/2021	Source: EPA Region 6
Date Data Arrived at EDR: 11/15/2021	Telephone: 214-665-6597
Date Made Active in Reports: 02/08/2022	Last EDR Contact: 01/18/2022
Number of Days to Update: 85	Next Scheduled EDR Contact: 05/02/2022
	Data Release Frequency: Varies

INDIAN LUST R10: Leaking Underground Storage Tanks on Indian Land
LUSTs on Indian land in Alaska, Idaho, Oregon and Washington.

Date of Government Version: 10/12/2021	Source: EPA Region 10
Date Data Arrived at EDR: 11/15/2021	Telephone: 206-553-2857
Date Made Active in Reports: 02/08/2022	Last EDR Contact: 01/18/2022
Number of Days to Update: 85	Next Scheduled EDR Contact: 05/02/2022
	Data Release Frequency: Varies

INDIAN LUST R1: Leaking Underground Storage Tanks on Indian Land
A listing of leaking underground storage tank locations on Indian Land.

Date of Government Version: 04/28/2021	Source: EPA Region 1
Date Data Arrived at EDR: 06/11/2021	Telephone: 617-918-1313
Date Made Active in Reports: 09/07/2021	Last EDR Contact: 01/18/2022
Number of Days to Update: 88	Next Scheduled EDR Contact: 05/02/2022
	Data Release Frequency: Varies

INDIAN LUST R8: Leaking Underground Storage Tanks on Indian Land
LUSTs on Indian land in Colorado, Montana, North Dakota, South Dakota, Utah and Wyoming.

Date of Government Version: 10/12/2021	Source: EPA Region 8
Date Data Arrived at EDR: 11/15/2021	Telephone: 303-312-6271
Date Made Active in Reports: 02/08/2022	Last EDR Contact: 01/18/2022
Number of Days to Update: 85	Next Scheduled EDR Contact: 05/02/2022
	Data Release Frequency: Varies

INDIAN LUST R7: Leaking Underground Storage Tanks on Indian Land
LUSTs on Indian land in Iowa, Kansas, and Nebraska

Date of Government Version: 10/12/2021	Source: EPA Region 7
Date Data Arrived at EDR: 11/15/2021	Telephone: 913-551-7003
Date Made Active in Reports: 02/08/2022	Last EDR Contact: 01/18/2022
Number of Days to Update: 85	Next Scheduled EDR Contact: 05/02/2022
	Data Release Frequency: Varies

INDIAN LUST R9: Leaking Underground Storage Tanks on Indian Land
LUSTs on Indian land in Arizona, California, New Mexico and Nevada

Date of Government Version: 10/12/2021	Source: Environmental Protection Agency
Date Data Arrived at EDR: 11/15/2021	Telephone: 415-972-3372
Date Made Active in Reports: 02/08/2022	Last EDR Contact: 01/18/2022
Number of Days to Update: 85	Next Scheduled EDR Contact: 05/02/2022
	Data Release Frequency: Varies

GOVERNMENT RECORDS SEARCHED / DATA CURRENCY TRACKING

SB193: SB193 Branch Site Inventory List

The inventory indicates facilities that have performed permanent closure activities at a regulated underground storage tank facility and have known soil and/or groundwater contamination.

Date of Government Version: 09/05/2006	Source: Department of Environmental Protection
Date Data Arrived at EDR: 09/13/2006	Telephone: 502-564-5981
Date Made Active in Reports: 10/18/2006	Last EDR Contact: 04/08/2016
Number of Days to Update: 35	Next Scheduled EDR Contact: 07/25/2016
	Data Release Frequency: No Update Planned

Lists of state and tribal registered storage tanks

FEMA UST: Underground Storage Tank Listing

A listing of all FEMA owned underground storage tanks.

Date of Government Version: 10/14/2021	Source: FEMA
Date Data Arrived at EDR: 11/05/2021	Telephone: 202-646-5797
Date Made Active in Reports: 02/01/2022	Last EDR Contact: 02/07/2022
Number of Days to Update: 88	Next Scheduled EDR Contact: 04/18/2022
	Data Release Frequency: Varies

UST: Underground Storage Tank Database

Registered Underground Storage Tanks. UST's are regulated under Subtitle I of the Resource Conservation and Recovery Act (RCRA) and must be registered with the state department responsible for administering the UST program. Available information varies by state program.

Date of Government Version: 11/02/2021	Source: Department of Environmental Protection
Date Data Arrived at EDR: 11/19/2021	Telephone: 502-564-5981
Date Made Active in Reports: 02/08/2022	Last EDR Contact: 02/23/2022
Number of Days to Update: 81	Next Scheduled EDR Contact: 06/06/2022
	Data Release Frequency: Quarterly

AST: Above Ground Storage Tanks

A listing of aboveground storage tank site locations.

Date of Government Version: 06/01/2021	Source: Office of State Fire Marshal
Date Data Arrived at EDR: 06/02/2021	Telephone: 502-564-4010
Date Made Active in Reports: 08/23/2021	Last EDR Contact: 02/17/2022
Number of Days to Update: 82	Next Scheduled EDR Contact: 06/06/2022
	Data Release Frequency: Varies

INDIAN UST R8: Underground Storage Tanks on Indian Land

The Indian Underground Storage Tank (UST) database provides information about underground storage tanks on Indian land in EPA Region 8 (Colorado, Montana, North Dakota, South Dakota, Utah, Wyoming and 27 Tribal Nations).

Date of Government Version: 10/12/2021	Source: EPA Region 8
Date Data Arrived at EDR: 11/15/2021	Telephone: 303-312-6137
Date Made Active in Reports: 02/08/2022	Last EDR Contact: 01/18/2022
Number of Days to Update: 85	Next Scheduled EDR Contact: 05/02/2022
	Data Release Frequency: Varies

INDIAN UST R9: Underground Storage Tanks on Indian Land

The Indian Underground Storage Tank (UST) database provides information about underground storage tanks on Indian land in EPA Region 9 (Arizona, California, Hawaii, Nevada, the Pacific Islands, and Tribal Nations).

Date of Government Version: 10/12/2021	Source: EPA Region 9
Date Data Arrived at EDR: 11/15/2021	Telephone: 415-972-3368
Date Made Active in Reports: 02/08/2022	Last EDR Contact: 01/18/2022
Number of Days to Update: 85	Next Scheduled EDR Contact: 05/02/2022
	Data Release Frequency: Varies

GOVERNMENT RECORDS SEARCHED / DATA CURRENCY TRACKING

INDIAN UST R1: Underground Storage Tanks on Indian Land

The Indian Underground Storage Tank (UST) database provides information about underground storage tanks on Indian land in EPA Region 1 (Connecticut, Maine, Massachusetts, New Hampshire, Rhode Island, Vermont and ten Tribal Nations).

Date of Government Version: 10/14/2021	Source: EPA, Region 1
Date Data Arrived at EDR: 11/15/2021	Telephone: 617-918-1313
Date Made Active in Reports: 02/08/2022	Last EDR Contact: 01/18/2022
Number of Days to Update: 85	Next Scheduled EDR Contact: 05/02/2022
	Data Release Frequency: Varies

INDIAN UST R10: Underground Storage Tanks on Indian Land

The Indian Underground Storage Tank (UST) database provides information about underground storage tanks on Indian land in EPA Region 10 (Alaska, Idaho, Oregon, Washington, and Tribal Nations).

Date of Government Version: 10/12/2021	Source: EPA Region 10
Date Data Arrived at EDR: 11/15/2021	Telephone: 206-553-2857
Date Made Active in Reports: 02/08/2022	Last EDR Contact: 01/18/2022
Number of Days to Update: 85	Next Scheduled EDR Contact: 05/02/2022
	Data Release Frequency: Varies

INDIAN UST R7: Underground Storage Tanks on Indian Land

The Indian Underground Storage Tank (UST) database provides information about underground storage tanks on Indian land in EPA Region 7 (Iowa, Kansas, Missouri, Nebraska, and 9 Tribal Nations).

Date of Government Version: 10/12/2021	Source: EPA Region 7
Date Data Arrived at EDR: 11/15/2021	Telephone: 913-551-7003
Date Made Active in Reports: 02/08/2022	Last EDR Contact: 01/18/2022
Number of Days to Update: 85	Next Scheduled EDR Contact: 05/02/2022
	Data Release Frequency: Varies

INDIAN UST R5: Underground Storage Tanks on Indian Land

The Indian Underground Storage Tank (UST) database provides information about underground storage tanks on Indian land in EPA Region 5 (Michigan, Minnesota and Wisconsin and Tribal Nations).

Date of Government Version: 04/06/2021	Source: EPA Region 5
Date Data Arrived at EDR: 06/11/2021	Telephone: 312-886-6136
Date Made Active in Reports: 09/07/2021	Last EDR Contact: 02/09/2022
Number of Days to Update: 88	Next Scheduled EDR Contact: 05/02/2022
	Data Release Frequency: Varies

INDIAN UST R6: Underground Storage Tanks on Indian Land

The Indian Underground Storage Tank (UST) database provides information about underground storage tanks on Indian land in EPA Region 6 (Louisiana, Arkansas, Oklahoma, New Mexico, Texas and 65 Tribes).

Date of Government Version: 10/12/2021	Source: EPA Region 6
Date Data Arrived at EDR: 11/15/2021	Telephone: 214-665-7591
Date Made Active in Reports: 02/08/2022	Last EDR Contact: 01/18/2022
Number of Days to Update: 85	Next Scheduled EDR Contact: 05/02/2022
	Data Release Frequency: Varies

INDIAN UST R4: Underground Storage Tanks on Indian Land

The Indian Underground Storage Tank (UST) database provides information about underground storage tanks on Indian land in EPA Region 4 (Alabama, Florida, Georgia, Kentucky, Mississippi, North Carolina, South Carolina, Tennessee and Tribal Nations)

Date of Government Version: 05/28/2021	Source: EPA Region 4
Date Data Arrived at EDR: 06/22/2021	Telephone: 404-562-9424
Date Made Active in Reports: 09/20/2021	Last EDR Contact: 01/18/2022
Number of Days to Update: 90	Next Scheduled EDR Contact: 05/02/2022
	Data Release Frequency: Varies

GOVERNMENT RECORDS SEARCHED / DATA CURRENCY TRACKING

State and tribal institutional control / engineering control registries

ENG CONTROLS: Engineering Controls Site Listing

A listing of sites that use engineering controls.

Date of Government Version: 12/17/2021	Source: Department of Environmental Protection
Date Data Arrived at EDR: 12/17/2021	Telephone: 502-564-6716
Date Made Active in Reports: 03/11/2022	Last EDR Contact: 02/22/2022
Number of Days to Update: 84	Next Scheduled EDR Contact: 06/06/2022
	Data Release Frequency: Varies

INST CONTROL: State Superfund Database

A list of closed sites in the State Superfund Database. Institutional controls would be in place at any site that uses Contained or Managed as a Closure Option.

Date of Government Version: 12/17/2021	Source: Department of Environmental Protection
Date Data Arrived at EDR: 12/17/2021	Telephone: 502-564-6716
Date Made Active in Reports: 03/11/2022	Last EDR Contact: 02/22/2022
Number of Days to Update: 84	Next Scheduled EDR Contact: 06/06/2022
	Data Release Frequency: Varies

Lists of state and tribal voluntary cleanup sites

INDIAN VCP R7: Voluntary Cleanup Priority Listing

A listing of voluntary cleanup priority sites located on Indian Land located in Region 7.

Date of Government Version: 03/20/2008	Source: EPA, Region 7
Date Data Arrived at EDR: 04/22/2008	Telephone: 913-551-7365
Date Made Active in Reports: 05/19/2008	Last EDR Contact: 07/08/2021
Number of Days to Update: 27	Next Scheduled EDR Contact: 07/20/2009
	Data Release Frequency: Varies

INDIAN VCP R1: Voluntary Cleanup Priority Listing

A listing of voluntary cleanup priority sites located on Indian Land located in Region 1.

Date of Government Version: 07/27/2015	Source: EPA, Region 1
Date Data Arrived at EDR: 09/29/2015	Telephone: 617-918-1102
Date Made Active in Reports: 02/18/2016	Last EDR Contact: 03/16/2022
Number of Days to Update: 142	Next Scheduled EDR Contact: 07/04/2022
	Data Release Frequency: Varies

VCP: Voluntary Cleanup Program Sites

Sites that have been accepted into the Voluntary Cleanup Program or have submitted an application.

Date of Government Version: 09/27/2021	Source: Department of Environmental Protection
Date Data Arrived at EDR: 09/30/2021	Telephone: 502-564-6716
Date Made Active in Reports: 12/20/2021	Last EDR Contact: 12/20/2021
Number of Days to Update: 81	Next Scheduled EDR Contact: 04/11/2022
	Data Release Frequency: Varies

Lists of state and tribal brownfield sites

BROWNFIELDS: Kentucky Brownfield Inventory

The Kentucky Brownfield Program has created an inventory of brownfield sites in order to market the properties to those interested in brownfield redevelopment. The Kentucky Brownfield Program is working to promote the redevelopment of these sites by helping to remove barriers that prevent reuse, providing useful information to communities, developers and the public and encouraging a climate that fosters redevelopment of contaminated sites.

Date of Government Version: 02/10/2022	Source: Division of Compliance Assistance
Date Data Arrived at EDR: 02/10/2022	Telephone: 502-564-0323
Date Made Active in Reports: 02/23/2022	Last EDR Contact: 01/10/2022
Number of Days to Update: 13	Next Scheduled EDR Contact: 04/25/2022
	Data Release Frequency: Varies

GOVERNMENT RECORDS SEARCHED / DATA CURRENCY TRACKING

ADDITIONAL ENVIRONMENTAL RECORDS

Local Brownfield lists

US BROWNFIELDS: A Listing of Brownfields Sites

Brownfields are real property, the expansion, redevelopment, or reuse of which may be complicated by the presence or potential presence of a hazardous substance, pollutant, or contaminant. Cleaning up and reinvesting in these properties takes development pressures off of undeveloped, open land, and both improves and protects the environment. Assessment, Cleanup and Redevelopment Exchange System (ACRES) stores information reported by EPA Brownfields grant recipients on brownfields properties assessed or cleaned up with grant funding as well as information on Targeted Brownfields Assessments performed by EPA Regions. A listing of ACRES Brownfield sites is obtained from Cleanups in My Community. Cleanups in My Community provides information on Brownfields properties for which information is reported back to EPA, as well as areas served by Brownfields grant programs.

Date of Government Version: 02/23/2022	Source: Environmental Protection Agency
Date Data Arrived at EDR: 03/10/2022	Telephone: 202-566-2777
Date Made Active in Reports: 03/10/2022	Last EDR Contact: 03/15/2022
Number of Days to Update: 0	Next Scheduled EDR Contact: 06/27/2022
	Data Release Frequency: Semi-Annually

Local Lists of Landfill / Solid Waste Disposal Sites

SWRCY: Recycling Facilities

A listing of recycling facilities located in the state of Kentucky.

Date of Government Version: 09/04/2020	Source: Department of Environmental Protection
Date Data Arrived at EDR: 10/14/2020	Telephone: 502-564-6716
Date Made Active in Reports: 01/04/2021	Last EDR Contact: 01/14/2022
Number of Days to Update: 82	Next Scheduled EDR Contact: 04/25/2022
	Data Release Frequency: Varies

HIST LF: Historical Landfills

This solid waste facility listing contains detail information that is not included in the landfill listing. A listing with detail information is no longer available by the Department of Environmental Protection.

Date of Government Version: 05/01/2003	Source: Department of Environmental Protection
Date Data Arrived at EDR: 03/30/2006	Telephone: 502-564-6716
Date Made Active in Reports: 05/01/2006	Last EDR Contact: 02/23/2009
Number of Days to Update: 32	Next Scheduled EDR Contact: 05/25/2009
	Data Release Frequency: No Update Planned

INDIAN ODI: Report on the Status of Open Dumps on Indian Lands

Location of open dumps on Indian land.

Date of Government Version: 12/31/1998	Source: Environmental Protection Agency
Date Data Arrived at EDR: 12/03/2007	Telephone: 703-308-8245
Date Made Active in Reports: 01/24/2008	Last EDR Contact: 01/24/2022
Number of Days to Update: 52	Next Scheduled EDR Contact: 05/09/2022
	Data Release Frequency: Varies

DEBRIS REGION 9: Torres Martinez Reservation Illegal Dump Site Locations

A listing of illegal dump sites location on the Torres Martinez Indian Reservation located in eastern Riverside County and northern Imperial County, California.

Date of Government Version: 01/12/2009	Source: EPA, Region 9
Date Data Arrived at EDR: 05/07/2009	Telephone: 415-947-4219
Date Made Active in Reports: 09/21/2009	Last EDR Contact: 01/13/2022
Number of Days to Update: 137	Next Scheduled EDR Contact: 05/02/2022
	Data Release Frequency: No Update Planned

GOVERNMENT RECORDS SEARCHED / DATA CURRENCY TRACKING

ODI: Open Dump Inventory

An open dump is defined as a disposal facility that does not comply with one or more of the Part 257 or Part 258 Subtitle D Criteria.

Date of Government Version: 06/30/1985
Date Data Arrived at EDR: 08/09/2004
Date Made Active in Reports: 09/17/2004
Number of Days to Update: 39

Source: Environmental Protection Agency
Telephone: 800-424-9346
Last EDR Contact: 06/09/2004
Next Scheduled EDR Contact: N/A
Data Release Frequency: No Update Planned

IHS OPEN DUMPS: Open Dumps on Indian Land

A listing of all open dumps located on Indian Land in the United States.

Date of Government Version: 04/01/2014
Date Data Arrived at EDR: 08/06/2014
Date Made Active in Reports: 01/29/2015
Number of Days to Update: 176

Source: Department of Health & Human Services, Indian Health Service
Telephone: 301-443-1452
Last EDR Contact: 01/28/2022
Next Scheduled EDR Contact: 05/09/2022
Data Release Frequency: Varies

Local Lists of Hazardous waste / Contaminated Sites

US HIST CDL: National Clandestine Laboratory Register

A listing of clandestine drug lab locations that have been removed from the DEAs National Clandestine Laboratory Register.

Date of Government Version: 11/16/2021
Date Data Arrived at EDR: 11/18/2021
Date Made Active in Reports: 02/08/2022
Number of Days to Update: 82

Source: Drug Enforcement Administration
Telephone: 202-307-1000
Last EDR Contact: 02/23/2022
Next Scheduled EDR Contact: 06/06/2022
Data Release Frequency: No Update Planned

CDL: Clandestine Drug Lab Location Listing

Clandestine drug lab site locations.

Date of Government Version: 12/17/2021
Date Data Arrived at EDR: 12/17/2021
Date Made Active in Reports: 03/11/2022
Number of Days to Update: 84

Source: Department of Environmental Protection
Telephone: 502-564-6716
Last EDR Contact: 02/22/2022
Next Scheduled EDR Contact: 06/06/2022
Data Release Frequency: Varies

US CDL: Clandestine Drug Labs

A listing of clandestine drug lab locations. The U.S. Department of Justice ("the Department") provides this web site as a public service. It contains addresses of some locations where law enforcement agencies reported they found chemicals or other items that indicated the presence of either clandestine drug laboratories or dumpsites. In most cases, the source of the entries is not the Department, and the Department has not verified the entry and does not guarantee its accuracy. Members of the public must verify the accuracy of all entries by, for example, contacting local law enforcement and local health departments.

Date of Government Version: 11/16/2021
Date Data Arrived at EDR: 11/18/2021
Date Made Active in Reports: 02/08/2022
Number of Days to Update: 82

Source: Drug Enforcement Administration
Telephone: 202-307-1000
Last EDR Contact: 02/23/2022
Next Scheduled EDR Contact: 06/06/2022
Data Release Frequency: Quarterly

PFAS: PFAS Detections Site Listing

The presence of PFAS contamination at locations, including water treatment plants.

Date of Government Version: 09/03/2021
Date Data Arrived at EDR: 09/03/2021
Date Made Active in Reports: 09/07/2021
Number of Days to Update: 4

Source: Department of Environmental Protection
Telephone: 502-564-3410
Last EDR Contact: 03/07/2022
Next Scheduled EDR Contact: 06/20/2022
Data Release Frequency: Varies

GOVERNMENT RECORDS SEARCHED / DATA CURRENCY TRACKING

Local Land Records

LIENS 2: CERCLA Lien Information

A Federal CERCLA ('Superfund') lien can exist by operation of law at any site or property at which EPA has spent Superfund monies. These monies are spent to investigate and address releases and threatened releases of contamination. CERCLIS provides information as to the identity of these sites and properties.

Date of Government Version: 01/25/2022	Source: Environmental Protection Agency
Date Data Arrived at EDR: 02/03/2022	Telephone: 202-564-6023
Date Made Active in Reports: 02/22/2022	Last EDR Contact: 03/02/2022
Number of Days to Update: 19	Next Scheduled EDR Contact: 04/11/2022
	Data Release Frequency: Semi-Annually

Records of Emergency Release Reports

HMIRS: Hazardous Materials Information Reporting System

Hazardous Materials Incident Report System. HMIRS contains hazardous material spill incidents reported to DOT.

Date of Government Version: 12/15/2021	Source: U.S. Department of Transportation
Date Data Arrived at EDR: 12/16/2021	Telephone: 202-366-4555
Date Made Active in Reports: 03/10/2022	Last EDR Contact: 03/21/2022
Number of Days to Update: 84	Next Scheduled EDR Contact: 07/04/2022
	Data Release Frequency: Quarterly

SPILLS: State spills

A listing of spill and/or release related incidents.

Date of Government Version: 02/10/2022	Source: DEP, Emergency Response
Date Data Arrived at EDR: 02/10/2022	Telephone: 502-564-2380
Date Made Active in Reports: 02/25/2022	Last EDR Contact: 01/10/2022
Number of Days to Update: 15	Next Scheduled EDR Contact: 04/25/2022
	Data Release Frequency: Varies

Other Ascertainable Records

RCRA NonGen / NLR: RCRA - Non Generators / No Longer Regulated

RCRAInfo is EPA's comprehensive information system, providing access to data supporting the Resource Conservation and Recovery Act (RCRA) of 1976 and the Hazardous and Solid Waste Amendments (HSWA) of 1984. The database includes selective information on sites which generate, transport, store, treat and/or dispose of hazardous waste as defined by the Resource Conservation and Recovery Act (RCRA). Non-Generators do not presently generate hazardous waste.

Date of Government Version: 02/28/2022	Source: Environmental Protection Agency
Date Data Arrived at EDR: 03/02/2022	Telephone: (404) 562-8651
Date Made Active in Reports: 03/17/2022	Last EDR Contact: 03/02/2022
Number of Days to Update: 15	Next Scheduled EDR Contact: 04/04/2022
	Data Release Frequency: Quarterly

FUDS: Formerly Used Defense Sites

The listing includes locations of Formerly Used Defense Sites properties where the US Army Corps of Engineers is actively working or will take necessary cleanup actions.

Date of Government Version: 10/26/2021	Source: U.S. Army Corps of Engineers
Date Data Arrived at EDR: 11/16/2021	Telephone: 202-528-4285
Date Made Active in Reports: 02/08/2022	Last EDR Contact: 02/15/2022
Number of Days to Update: 84	Next Scheduled EDR Contact: 05/30/2022
	Data Release Frequency: Varies

DOD: Department of Defense Sites

This data set consists of federally owned or administered lands, administered by the Department of Defense, that have any area equal to or greater than 640 acres of the United States, Puerto Rico, and the U.S. Virgin Islands.

GOVERNMENT RECORDS SEARCHED / DATA CURRENCY TRACKING

Date of Government Version: 06/07/2021
Date Data Arrived at EDR: 07/13/2021
Date Made Active in Reports: 03/09/2022
Number of Days to Update: 239

Source: USGS
Telephone: 888-275-8747
Last EDR Contact: 03/02/2022
Next Scheduled EDR Contact: 04/25/2022
Data Release Frequency: Varies

FEDLAND: Federal and Indian Lands

Federally and Indian administrated lands of the United States. Lands included are administrated by: Army Corps of Engineers, Bureau of Reclamation, National Wild and Scenic River, National Wildlife Refuge, Public Domain Land, Wilderness, Wilderness Study Area, Wildlife Management Area, Bureau of Indian Affairs, Bureau of Land Management, Department of Justice, Forest Service, Fish and Wildlife Service, National Park Service.

Date of Government Version: 04/02/2018
Date Data Arrived at EDR: 04/11/2018
Date Made Active in Reports: 11/06/2019
Number of Days to Update: 574

Source: U.S. Geological Survey
Telephone: 888-275-8747
Last EDR Contact: 01/07/2022
Next Scheduled EDR Contact: 04/18/2022
Data Release Frequency: N/A

SCRD DRYCLEANERS: State Coalition for Remediation of Drycleaners Listing

The State Coalition for Remediation of Drycleaners was established in 1998, with support from the U.S. EPA Office of Superfund Remediation and Technology Innovation. It is comprised of representatives of states with established drycleaner remediation programs. Currently the member states are Alabama, Connecticut, Florida, Illinois, Kansas, Minnesota, Missouri, North Carolina, Oregon, South Carolina, Tennessee, Texas, and Wisconsin.

Date of Government Version: 01/01/2017
Date Data Arrived at EDR: 02/03/2017
Date Made Active in Reports: 04/07/2017
Number of Days to Update: 63

Source: Environmental Protection Agency
Telephone: 615-532-8599
Last EDR Contact: 02/08/2022
Next Scheduled EDR Contact: 05/23/2022
Data Release Frequency: Varies

US FIN ASSUR: Financial Assurance Information

All owners and operators of facilities that treat, store, or dispose of hazardous waste are required to provide proof that they will have sufficient funds to pay for the clean up, closure, and post-closure care of their facilities.

Date of Government Version: 12/13/2021
Date Data Arrived at EDR: 12/17/2021
Date Made Active in Reports: 03/17/2022
Number of Days to Update: 90

Source: Environmental Protection Agency
Telephone: 202-566-1917
Last EDR Contact: 03/21/2022
Next Scheduled EDR Contact: 07/04/2022
Data Release Frequency: Quarterly

EPA WATCH LIST: EPA WATCH LIST

EPA maintains a "Watch List" to facilitate dialogue between EPA, state and local environmental agencies on enforcement matters relating to facilities with alleged violations identified as either significant or high priority. Being on the Watch List does not mean that the facility has actually violated the law only that an investigation by EPA or a state or local environmental agency has led those organizations to allege that an unproven violation has in fact occurred. Being on the Watch List does not represent a higher level of concern regarding the alleged violations that were detected, but instead indicates cases requiring additional dialogue between EPA, state and local agencies - primarily because of the length of time the alleged violation has gone unaddressed or unresolved.

Date of Government Version: 08/30/2013
Date Data Arrived at EDR: 03/21/2014
Date Made Active in Reports: 06/17/2014
Number of Days to Update: 88

Source: Environmental Protection Agency
Telephone: 617-520-3000
Last EDR Contact: 02/01/2022
Next Scheduled EDR Contact: 05/16/2022
Data Release Frequency: Quarterly

2020 COR ACTION: 2020 Corrective Action Program List

The EPA has set ambitious goals for the RCRA Corrective Action program by creating the 2020 Corrective Action Universe. This RCRA cleanup baseline includes facilities expected to need corrective action. The 2020 universe contains a wide variety of sites. Some properties are heavily contaminated while others were contaminated but have since been cleaned up. Still others have not been fully investigated yet, and may require little or no remediation. Inclusion in the 2020 Universe does not necessarily imply failure on the part of a facility to meet its RCRA obligations.

GOVERNMENT RECORDS SEARCHED / DATA CURRENCY TRACKING

Date of Government Version: 09/30/2017
Date Data Arrived at EDR: 05/08/2018
Date Made Active in Reports: 07/20/2018
Number of Days to Update: 73

Source: Environmental Protection Agency
Telephone: 703-308-4044
Last EDR Contact: 02/03/2022
Next Scheduled EDR Contact: 05/16/2022
Data Release Frequency: Varies

TSCA: Toxic Substances Control Act

Toxic Substances Control Act. TSCA identifies manufacturers and importers of chemical substances included on the TSCA Chemical Substance Inventory list. It includes data on the production volume of these substances by plant site.

Date of Government Version: 12/31/2016
Date Data Arrived at EDR: 06/17/2020
Date Made Active in Reports: 09/10/2020
Number of Days to Update: 85

Source: EPA
Telephone: 202-260-5521
Last EDR Contact: 03/18/2022
Next Scheduled EDR Contact: 06/27/2022
Data Release Frequency: Every 4 Years

TRIS: Toxic Chemical Release Inventory System

Toxic Release Inventory System. TRIS identifies facilities which release toxic chemicals to the air, water and land in reportable quantities under SARA Title III Section 313.

Date of Government Version: 12/31/2018
Date Data Arrived at EDR: 08/14/2020
Date Made Active in Reports: 11/04/2020
Number of Days to Update: 82

Source: EPA
Telephone: 202-566-0250
Last EDR Contact: 02/18/2022
Next Scheduled EDR Contact: 05/30/2022
Data Release Frequency: Annually

SSTS: Section 7 Tracking Systems

Section 7 of the Federal Insecticide, Fungicide and Rodenticide Act, as amended (92 Stat. 829) requires all registered pesticide-producing establishments to submit a report to the Environmental Protection Agency by March 1st each year. Each establishment must report the types and amounts of pesticides, active ingredients and devices being produced, and those having been produced and sold or distributed in the past year.

Date of Government Version: 10/18/2021
Date Data Arrived at EDR: 10/20/2021
Date Made Active in Reports: 01/10/2022
Number of Days to Update: 82

Source: EPA
Telephone: 202-564-4203
Last EDR Contact: 01/19/2022
Next Scheduled EDR Contact: 05/02/2022
Data Release Frequency: Annually

ROD: Records Of Decision

Record of Decision. ROD documents mandate a permanent remedy at an NPL (Superfund) site containing technical and health information to aid in the cleanup.

Date of Government Version: 01/25/2022
Date Data Arrived at EDR: 02/03/2022
Date Made Active in Reports: 02/22/2022
Number of Days to Update: 19

Source: EPA
Telephone: 703-416-0223
Last EDR Contact: 03/02/2022
Next Scheduled EDR Contact: 06/13/2022
Data Release Frequency: Annually

RMP: Risk Management Plans

GOVERNMENT RECORDS SEARCHED / DATA CURRENCY TRACKING

When Congress passed the Clean Air Act Amendments of 1990, it required EPA to publish regulations and guidance for chemical accident prevention at facilities using extremely hazardous substances. The Risk Management Program Rule (RMP Rule) was written to implement Section 112(r) of these amendments. The rule, which built upon existing industry codes and standards, requires companies of all sizes that use certain flammable and toxic substances to develop a Risk Management Program, which includes a(n): Hazard assessment that details the potential effects of an accidental release, an accident history of the last five years, and an evaluation of worst-case and alternative accidental releases; Prevention program that includes safety precautions and maintenance, monitoring, and employee training measures; and Emergency response program that spells out emergency health care, employee training measures and procedures for informing the public and response agencies (e.g the fire department) should an accident occur.

Date of Government Version: 10/20/2021	Source: Environmental Protection Agency
Date Data Arrived at EDR: 11/05/2021	Telephone: 202-564-8600
Date Made Active in Reports: 11/12/2021	Last EDR Contact: 01/18/2022
Number of Days to Update: 7	Next Scheduled EDR Contact: 05/02/2022
	Data Release Frequency: Varies

RAATS: RCRA Administrative Action Tracking System

RCRA Administration Action Tracking System. RAATS contains records based on enforcement actions issued under RCRA pertaining to major violators and includes administrative and civil actions brought by the EPA. For administration actions after September 30, 1995, data entry in the RAATS database was discontinued. EPA will retain a copy of the database for historical records. It was necessary to terminate RAATS because a decrease in agency resources made it impossible to continue to update the information contained in the database.

Date of Government Version: 04/17/1995	Source: EPA
Date Data Arrived at EDR: 07/03/1995	Telephone: 202-564-4104
Date Made Active in Reports: 08/07/1995	Last EDR Contact: 06/02/2008
Number of Days to Update: 35	Next Scheduled EDR Contact: 09/01/2008
	Data Release Frequency: No Update Planned

PRP: Potentially Responsible Parties

A listing of verified Potentially Responsible Parties

Date of Government Version: 01/25/2022	Source: EPA
Date Data Arrived at EDR: 02/03/2022	Telephone: 202-564-6023
Date Made Active in Reports: 02/25/2022	Last EDR Contact: 03/02/2022
Number of Days to Update: 22	Next Scheduled EDR Contact: 05/16/2022
	Data Release Frequency: Quarterly

PADS: PCB Activity Database System

PCB Activity Database. PADS Identifies generators, transporters, commercial storers and/or brokers and disposers of PCB's who are required to notify the EPA of such activities.

Date of Government Version: 11/19/2020	Source: EPA
Date Data Arrived at EDR: 01/08/2021	Telephone: 202-566-0500
Date Made Active in Reports: 03/22/2021	Last EDR Contact: 01/07/2022
Number of Days to Update: 73	Next Scheduled EDR Contact: 04/18/2022
	Data Release Frequency: Annually

ICIS: Integrated Compliance Information System

The Integrated Compliance Information System (ICIS) supports the information needs of the national enforcement and compliance program as well as the unique needs of the National Pollutant Discharge Elimination System (NPDES) program.

Date of Government Version: 11/18/2016	Source: Environmental Protection Agency
Date Data Arrived at EDR: 11/23/2016	Telephone: 202-564-2501
Date Made Active in Reports: 02/10/2017	Last EDR Contact: 12/29/2021
Number of Days to Update: 79	Next Scheduled EDR Contact: 04/18/2022
	Data Release Frequency: Quarterly

GOVERNMENT RECORDS SEARCHED / DATA CURRENCY TRACKING

FTTS: FIFRA/ TSCA Tracking System - FIFRA (Federal Insecticide, Fungicide, & Rodenticide Act)/TSCA (Toxic Substances Control Act)
FTTS tracks administrative cases and pesticide enforcement actions and compliance activities related to FIFRA, TSCA and EPCRA (Emergency Planning and Community Right-to-Know Act). To maintain currency, EDR contacts the Agency on a quarterly basis.

Date of Government Version: 04/09/2009	Source: EPA/Office of Prevention, Pesticides and Toxic Substances
Date Data Arrived at EDR: 04/16/2009	Telephone: 202-566-1667
Date Made Active in Reports: 05/11/2009	Last EDR Contact: 08/18/2017
Number of Days to Update: 25	Next Scheduled EDR Contact: 12/04/2017
	Data Release Frequency: No Update Planned

FTTS INSP: FIFRA/ TSCA Tracking System - FIFRA (Federal Insecticide, Fungicide, & Rodenticide Act)/TSCA (Toxic Substances Control Act)
A listing of FIFRA/TSCA Tracking System (FTTS) inspections and enforcements.

Date of Government Version: 04/09/2009	Source: EPA
Date Data Arrived at EDR: 04/16/2009	Telephone: 202-566-1667
Date Made Active in Reports: 05/11/2009	Last EDR Contact: 08/18/2017
Number of Days to Update: 25	Next Scheduled EDR Contact: 12/04/2017
	Data Release Frequency: No Update Planned

MLTS: Material Licensing Tracking System

MLTS is maintained by the Nuclear Regulatory Commission and contains a list of approximately 8,100 sites which possess or use radioactive materials and which are subject to NRC licensing requirements. To maintain currency, EDR contacts the Agency on a quarterly basis.

Date of Government Version: 07/29/2021	Source: Nuclear Regulatory Commission
Date Data Arrived at EDR: 08/24/2021	Telephone: 301-415-7169
Date Made Active in Reports: 11/19/2021	Last EDR Contact: 01/18/2022
Number of Days to Update: 87	Next Scheduled EDR Contact: 05/02/2022
	Data Release Frequency: Quarterly

COAL ASH DOE: Steam-Electric Plant Operation Data

A listing of power plants that store ash in surface ponds.

Date of Government Version: 12/31/2020	Source: Department of Energy
Date Data Arrived at EDR: 11/30/2021	Telephone: 202-586-8719
Date Made Active in Reports: 02/22/2022	Last EDR Contact: 02/28/2022
Number of Days to Update: 84	Next Scheduled EDR Contact: 06/13/2022
	Data Release Frequency: Varies

COAL ASH EPA: Coal Combustion Residues Surface Impoundments List

A listing of coal combustion residues surface impoundments with high hazard potential ratings.

Date of Government Version: 01/12/2017	Source: Environmental Protection Agency
Date Data Arrived at EDR: 03/05/2019	Telephone: N/A
Date Made Active in Reports: 11/11/2019	Last EDR Contact: 02/28/2022
Number of Days to Update: 251	Next Scheduled EDR Contact: 06/13/2022
	Data Release Frequency: Varies

PCB TRANSFORMER: PCB Transformer Registration Database

The database of PCB transformer registrations that includes all PCB registration submittals.

Date of Government Version: 09/13/2019	Source: Environmental Protection Agency
Date Data Arrived at EDR: 11/06/2019	Telephone: 202-566-0517
Date Made Active in Reports: 02/10/2020	Last EDR Contact: 02/04/2022
Number of Days to Update: 96	Next Scheduled EDR Contact: 05/16/2022
	Data Release Frequency: Varies

RADINFO: Radiation Information Database

The Radiation Information Database (RADINFO) contains information about facilities that are regulated by U.S. Environmental Protection Agency (EPA) regulations for radiation and radioactivity.

GOVERNMENT RECORDS SEARCHED / DATA CURRENCY TRACKING

Date of Government Version: 07/01/2019
Date Data Arrived at EDR: 07/01/2019
Date Made Active in Reports: 09/23/2019
Number of Days to Update: 84

Source: Environmental Protection Agency
Telephone: 202-343-9775
Last EDR Contact: 12/27/2021
Next Scheduled EDR Contact: 04/11/2022
Data Release Frequency: Quarterly

HIST FTTS: FIFRA/TSCA Tracking System Administrative Case Listing

A complete administrative case listing from the FIFRA/TSCA Tracking System (FTTS) for all ten EPA regions. The information was obtained from the National Compliance Database (NCDB). NCDB supports the implementation of FIFRA (Federal Insecticide, Fungicide, and Rodenticide Act) and TSCA (Toxic Substances Control Act). Some EPA regions are now closing out records. Because of that, and the fact that some EPA regions are not providing EPA Headquarters with updated records, it was decided to create a HIST FTTS database. It included records that may not be included in the newer FTTS database updates. This database is no longer updated.

Date of Government Version: 10/19/2006
Date Data Arrived at EDR: 03/01/2007
Date Made Active in Reports: 04/10/2007
Number of Days to Update: 40

Source: Environmental Protection Agency
Telephone: 202-564-2501
Last EDR Contact: 12/17/2007
Next Scheduled EDR Contact: 03/17/2008
Data Release Frequency: No Update Planned

HIST FTTS INSP: FIFRA/TSCA Tracking System Inspection & Enforcement Case Listing

A complete inspection and enforcement case listing from the FIFRA/TSCA Tracking System (FTTS) for all ten EPA regions. The information was obtained from the National Compliance Database (NCDB). NCDB supports the implementation of FIFRA (Federal Insecticide, Fungicide, and Rodenticide Act) and TSCA (Toxic Substances Control Act). Some EPA regions are now closing out records. Because of that, and the fact that some EPA regions are not providing EPA Headquarters with updated records, it was decided to create a HIST FTTS database. It included records that may not be included in the newer FTTS database updates. This database is no longer updated.

Date of Government Version: 10/19/2006
Date Data Arrived at EDR: 03/01/2007
Date Made Active in Reports: 04/10/2007
Number of Days to Update: 40

Source: Environmental Protection Agency
Telephone: 202-564-2501
Last EDR Contact: 12/17/2008
Next Scheduled EDR Contact: 03/17/2008
Data Release Frequency: No Update Planned

DOT OPS: Incident and Accident Data

Department of Transportation, Office of Pipeline Safety Incident and Accident data.

Date of Government Version: 01/02/2020
Date Data Arrived at EDR: 01/28/2020
Date Made Active in Reports: 04/17/2020
Number of Days to Update: 80

Source: Department of Transportation, Office of Pipeline Safety
Telephone: 202-366-4595
Last EDR Contact: 01/24/2022
Next Scheduled EDR Contact: 05/08/2022
Data Release Frequency: Quarterly

CONSENT: Superfund (CERCLA) Consent Decrees

Major legal settlements that establish responsibility and standards for cleanup at NPL (Superfund) sites. Released periodically by United States District Courts after settlement by parties to litigation matters.

Date of Government Version: 09/30/2021
Date Data Arrived at EDR: 10/13/2021
Date Made Active in Reports: 01/10/2022
Number of Days to Update: 89

Source: Department of Justice, Consent Decree Library
Telephone: Varies
Last EDR Contact: 01/03/2022
Next Scheduled EDR Contact: 04/18/2022
Data Release Frequency: Varies

BRS: Biennial Reporting System

The Biennial Reporting System is a national system administered by the EPA that collects data on the generation and management of hazardous waste. BRS captures detailed data from two groups: Large Quantity Generators (LQG) and Treatment, Storage, and Disposal Facilities.

Date of Government Version: 12/31/2019
Date Data Arrived at EDR: 09/15/2021
Date Made Active in Reports: 12/14/2021
Number of Days to Update: 90

Source: EPA/NTIS
Telephone: 800-424-9346
Last EDR Contact: 03/02/2022
Next Scheduled EDR Contact: 04/04/2022
Data Release Frequency: Biennially

GOVERNMENT RECORDS SEARCHED / DATA CURRENCY TRACKING

INDIAN RESERV: Indian Reservations

This map layer portrays Indian administered lands of the United States that have any area equal to or greater than 640 acres.

Date of Government Version: 12/31/2014	Source: USGS
Date Data Arrived at EDR: 07/14/2015	Telephone: 202-208-3710
Date Made Active in Reports: 01/10/2017	Last EDR Contact: 01/04/2022
Number of Days to Update: 546	Next Scheduled EDR Contact: 04/18/2022
	Data Release Frequency: Semi-Annually

FUSRAP: Formerly Utilized Sites Remedial Action Program

DOE established the Formerly Utilized Sites Remedial Action Program (FUSRAP) in 1974 to remediate sites where radioactive contamination remained from Manhattan Project and early U.S. Atomic Energy Commission (AEC) operations.

Date of Government Version: 07/26/2021	Source: Department of Energy
Date Data Arrived at EDR: 07/27/2021	Telephone: 202-586-3559
Date Made Active in Reports: 10/22/2021	Last EDR Contact: 01/31/2022
Number of Days to Update: 87	Next Scheduled EDR Contact: 05/16/2022
	Data Release Frequency: Varies

UMTRA: Uranium Mill Tailings Sites

Uranium ore was mined by private companies for federal government use in national defense programs. When the mills shut down, large piles of the sand-like material (mill tailings) remain after uranium has been extracted from the ore. Levels of human exposure to radioactive materials from the piles are low; however, in some cases tailings were used as construction materials before the potential health hazards of the tailings were recognized.

Date of Government Version: 08/30/2019	Source: Department of Energy
Date Data Arrived at EDR: 11/15/2019	Telephone: 505-845-0011
Date Made Active in Reports: 01/28/2020	Last EDR Contact: 02/17/2022
Number of Days to Update: 74	Next Scheduled EDR Contact: 05/30/2022
	Data Release Frequency: Varies

LEAD SMELTER 1: Lead Smelter Sites

A listing of former lead smelter site locations.

Date of Government Version: 01/25/2022	Source: Environmental Protection Agency
Date Data Arrived at EDR: 02/03/2022	Telephone: 703-603-8787
Date Made Active in Reports: 02/22/2022	Last EDR Contact: 05/03/2022
Number of Days to Update: 19	Next Scheduled EDR Contact: 04/11/2022
	Data Release Frequency: Varies

LEAD SMELTER 2: Lead Smelter Sites

A list of several hundred sites in the U.S. where secondary lead smelting was done from 1931 and 1964. These sites may pose a threat to public health through ingestion or inhalation of contaminated soil or dust

Date of Government Version: 04/05/2001	Source: American Journal of Public Health
Date Data Arrived at EDR: 10/27/2010	Telephone: 703-305-6451
Date Made Active in Reports: 12/02/2010	Last EDR Contact: 12/02/2009
Number of Days to Update: 36	Next Scheduled EDR Contact: N/A
	Data Release Frequency: No Update Planned

US AIRS (AFS): Aerometric Information Retrieval System Facility Subsystem (AFS)

The database is a sub-system of Aerometric Information Retrieval System (AIRS). AFS contains compliance data on air pollution point sources regulated by the U.S. EPA and/or state and local air regulatory agencies. This information comes from source reports by various stationary sources of air pollution, such as electric power plants, steel mills, factories, and universities, and provides information about the air pollutants they produce. Action, air program, air program pollutant, and general level plant data. It is used to track emissions and compliance data from industrial plants.

GOVERNMENT RECORDS SEARCHED / DATA CURRENCY TRACKING

Date of Government Version: 10/12/2016
Date Data Arrived at EDR: 10/26/2016
Date Made Active in Reports: 02/03/2017
Number of Days to Update: 100

Source: EPA
Telephone: 202-564-2496
Last EDR Contact: 09/26/2017
Next Scheduled EDR Contact: 01/08/2018
Data Release Frequency: Annually

US AIRS MINOR: Air Facility System Data A listing of minor source facilities.

Date of Government Version: 10/12/2016
Date Data Arrived at EDR: 10/26/2016
Date Made Active in Reports: 02/03/2017
Number of Days to Update: 100

Source: EPA
Telephone: 202-564-2496
Last EDR Contact: 09/26/2017
Next Scheduled EDR Contact: 01/08/2018
Data Release Frequency: Annually

US MINES: Mines Master Index File

Contains all mine identification numbers issued for mines active or opened since 1971. The data also includes violation information.

Date of Government Version: 11/02/2021
Date Data Arrived at EDR: 11/22/2021
Date Made Active in Reports: 02/14/2022
Number of Days to Update: 84

Source: Department of Labor, Mine Safety and Health Administration
Telephone: 303-231-5959
Last EDR Contact: 02/23/2022
Next Scheduled EDR Contact: 06/06/2022
Data Release Frequency: Semi-Annually

MINES VIOLATIONS: MSHA Violation Assessment Data

Mines violation and assessment information. Department of Labor, Mine Safety & Health Administration.

Date of Government Version: 06/30/2021
Date Data Arrived at EDR: 07/01/2021
Date Made Active in Reports: 09/28/2021
Number of Days to Update: 89

Source: DOL, Mine Safety & Health Admi
Telephone: 202-693-9424
Last EDR Contact: 03/14/2022
Next Scheduled EDR Contact: 06/13/2022
Data Release Frequency: Quarterly

US MINES 2: Ferrous and Nonferrous Metal Mines Database Listing

This map layer includes ferrous (ferrous metal mines are facilities that extract ferrous metals, such as iron ore or molybdenum) and nonferrous (Nonferrous metal mines are facilities that extract nonferrous metals, such as gold, silver, copper, zinc, and lead) metal mines in the United States.

Date of Government Version: 05/06/2020
Date Data Arrived at EDR: 05/27/2020
Date Made Active in Reports: 08/13/2020
Number of Days to Update: 78

Source: USGS
Telephone: 703-648-7709
Last EDR Contact: 02/24/2022
Next Scheduled EDR Contact: 06/06/2022
Data Release Frequency: Varies

US MINES 3: Active Mines & Mineral Plants Database Listing

Active Mines and Mineral Processing Plant operations for commodities monitored by the Minerals Information Team of the USGS.

Date of Government Version: 04/14/2011
Date Data Arrived at EDR: 06/08/2011
Date Made Active in Reports: 09/13/2011
Number of Days to Update: 97

Source: USGS
Telephone: 703-648-7709
Last EDR Contact: 02/24/2022
Next Scheduled EDR Contact: 06/06/2022
Data Release Frequency: Varies

ABANDONED MINES: Abandoned Mines

An inventory of land and water impacted by past mining (primarily coal mining) is maintained by OSMRE to provide information needed to implement the Surface Mining Control and Reclamation Act of 1977 (SMCRA). The inventory contains information on the location, type, and extent of AML impacts, as well as, information on the cost associated with the reclamation of those problems. The inventory is based upon field surveys by State, Tribal, and OSMRE program officials. It is dynamic to the extent that it is modified as new problems are identified and existing problems are reclaimed.

GOVERNMENT RECORDS SEARCHED / DATA CURRENCY TRACKING

Date of Government Version: 12/14/2021
Date Data Arrived at EDR: 12/15/2021
Date Made Active in Reports: 03/10/2022
Number of Days to Update: 85

Source: Department of Interior
Telephone: 202-208-2609
Last EDR Contact: 03/04/2022
Next Scheduled EDR Contact: 06/20/2022
Data Release Frequency: Quarterly

FINDS: Facility Index System/Facility Registry System

Facility Index System. FINDS contains both facility information and 'pointers' to other sources that contain more detail. EDR includes the following FINDS databases in this report: PCS (Permit Compliance System), AIRS (Aerometric Information Retrieval System), DOCKET (Enforcement Docket used to manage and track information on civil judicial enforcement cases for all environmental statutes), FURS (Federal Underground Injection Control), C-DOCKET (Criminal Docket System used to track criminal enforcement actions for all environmental statutes), FFIS (Federal Facilities Information System), STATE (State Environmental Laws and Statutes), and PADS (PCB Activity Data System).

Date of Government Version: 11/04/2021
Date Data Arrived at EDR: 11/22/2021
Date Made Active in Reports: 02/25/2022
Number of Days to Update: 95

Source: EPA
Telephone: (404) 562-9900
Last EDR Contact: 02/28/2022
Next Scheduled EDR Contact: 06/13/2022
Data Release Frequency: Quarterly

ECHO: Enforcement & Compliance History Information

ECHO provides integrated compliance and enforcement information for about 800,000 regulated facilities nationwide.

Date of Government Version: 01/01/2022
Date Data Arrived at EDR: 01/04/2022
Date Made Active in Reports: 01/10/2022
Number of Days to Update: 6

Source: Environmental Protection Agency
Telephone: 202-564-2280
Last EDR Contact: 01/04/2022
Next Scheduled EDR Contact: 04/18/2022
Data Release Frequency: Quarterly

UXO: Unexploded Ordnance Sites

A listing of unexploded ordnance site locations

Date of Government Version: 12/31/2020
Date Data Arrived at EDR: 01/11/2022
Date Made Active in Reports: 02/14/2022
Number of Days to Update: 34

Source: Department of Defense
Telephone: 703-704-1564
Last EDR Contact: 01/11/2022
Next Scheduled EDR Contact: 04/25/2022
Data Release Frequency: Varies

DOCKET HWC: Hazardous Waste Compliance Docket Listing

A complete list of the Federal Agency Hazardous Waste Compliance Docket Facilities.

Date of Government Version: 05/06/2021
Date Data Arrived at EDR: 05/21/2021
Date Made Active in Reports: 08/11/2021
Number of Days to Update: 82

Source: Environmental Protection Agency
Telephone: 202-564-0527
Last EDR Contact: 02/22/2022
Next Scheduled EDR Contact: 06/06/2022
Data Release Frequency: Varies

FUELS PROGRAM: EPA Fuels Program Registered Listing

This listing includes facilities that are registered under the Part 80 (Code of Federal Regulations) EPA Fuels Programs. All companies now are required to submit new and updated registrations.

Date of Government Version: 11/15/2021
Date Data Arrived at EDR: 11/15/2021
Date Made Active in Reports: 02/01/2022
Number of Days to Update: 78

Source: EPA
Telephone: 800-385-6164
Last EDR Contact: 02/17/2022
Next Scheduled EDR Contact: 05/30/2022
Data Release Frequency: Quarterly

AIRS: Permitted Airs Facility Listing

A listing of permitted Airs facilities.

GOVERNMENT RECORDS SEARCHED / DATA CURRENCY TRACKING

Date of Government Version: 11/10/2021
Date Data Arrived at EDR: 11/12/2021
Date Made Active in Reports: 02/02/2022
Number of Days to Update: 82

Source: Department of Environmental Protection
Telephone: 502-573-3382
Last EDR Contact: 01/24/2022
Next Scheduled EDR Contact: 05/09/2022
Data Release Frequency: Semi-Annually

ASBESTOS: Asbestos Notification Listing Asbestos sites

Date of Government Version: 09/15/2021
Date Data Arrived at EDR: 09/16/2021
Date Made Active in Reports: 12/07/2021
Number of Days to Update: 82

Source: Department of Environmental Protection
Telephone: 502-782-6780
Last EDR Contact: 02/24/2022
Next Scheduled EDR Contact: 06/13/2022
Data Release Frequency: Varies

COAL ASH: Coal Ash Disposal Sites A listing of coal ash pond site locations.

Date of Government Version: 09/08/2021
Date Data Arrived at EDR: 10/26/2021
Date Made Active in Reports: 11/22/2021
Number of Days to Update: 27

Source: Department of Environmental Protection
Telephone: 502-564-6716
Last EDR Contact: 01/25/2022
Next Scheduled EDR Contact: 05/09/2022
Data Release Frequency: No Update Planned

DRYCLEANERS: Drycleaner Listing A listing of drycleaner facility locations.

Date of Government Version: 11/10/2021
Date Data Arrived at EDR: 11/12/2021
Date Made Active in Reports: 02/02/2022
Number of Days to Update: 82

Source: Department of Environmental Protection
Telephone: 502-573-3382
Last EDR Contact: 01/24/2022
Next Scheduled EDR Contact: 05/09/2022
Data Release Frequency: Semi-Annually

Financial Assurance 1: Financial Assurance Information Listing A listing of financial assurance information.

Date of Government Version: 11/09/2021
Date Data Arrived at EDR: 11/11/2021
Date Made Active in Reports: 02/02/2022
Number of Days to Update: 83

Source: Department of Environmental Protection
Telephone: 502-564-6716
Last EDR Contact: 01/24/2022
Next Scheduled EDR Contact: 05/09/2022
Data Release Frequency: Varies

Financial Assurance 2: Financial Assurance Information Listing Financial Assurance information for underground storage tank facilities. Financial assurance is intended to ensure that resources are available to pay for the cost of closure, post-closure care, and corrective measures if the owner or operator of a regulated facility is unable or unwilling to pay.

Date of Government Version: 05/14/2014
Date Data Arrived at EDR: 06/06/2014
Date Made Active in Reports: 06/24/2014
Number of Days to Update: 18

Source: Department of Environmental Protection
Telephone: 502-564-5981
Last EDR Contact: 01/24/2022
Next Scheduled EDR Contact: 05/09/2022
Data Release Frequency: Varies

Financial Assurance 3: Financial Assurance Information Listing A listing of financial assurance information for solid waste facilities. Financial assurance is intended to ensure that resources are available to pay for the cost of closure, post-closure care, and corrective measures if the owner or operator of a regulated facility is unable or unwilling to pay.

Date of Government Version: 11/08/2021
Date Data Arrived at EDR: 11/11/2021
Date Made Active in Reports: 02/02/2022
Number of Days to Update: 83

Source: Department of Environmental Protection
Telephone: 502-564-6716
Last EDR Contact: 01/24/2022
Next Scheduled EDR Contact: 05/09/2022
Data Release Frequency: Varies

GOVERNMENT RECORDS SEARCHED / DATA CURRENCY TRACKING

LEAD: Environmental Lead Program Report Tracking Database

Lead Report Tracking Database

Date of Government Version: 01/27/2017
Date Data Arrived at EDR: 02/02/2017
Date Made Active in Reports: 08/21/2017
Number of Days to Update: 200

Source: Department of Public Health
Telephone: 502-564-4537
Last EDR Contact: 01/31/2022
Next Scheduled EDR Contact: 05/16/2022
Data Release Frequency: Varies

NPDES: Permitted Facility Listing

A listing of permitted wastewater facilities.

Date of Government Version: 11/30/2021
Date Data Arrived at EDR: 12/01/2021
Date Made Active in Reports: 02/14/2022
Number of Days to Update: 75

Source: Department of Environmental Protection
Telephone: 502-564-3410
Last EDR Contact: 01/31/2022
Next Scheduled EDR Contact: 05/16/2022
Data Release Frequency: Semi-Annually

UIC: UIC Information

A listing of wells identified as underground injection wells, in the Kentucky Oil & Gas Wells data base.

Date of Government Version: 08/26/2021
Date Data Arrived at EDR: 10/08/2021
Date Made Active in Reports: 01/05/2022
Number of Days to Update: 89

Source: Kentucky Geological Survey
Telephone: 859-323-0544
Last EDR Contact: 01/12/2022
Next Scheduled EDR Contact: 04/25/2022
Data Release Frequency: Quarterly

MINES MRDS: Mineral Resources Data System

Mineral Resources Data System

Date of Government Version: 04/06/2018
Date Data Arrived at EDR: 10/21/2019
Date Made Active in Reports: 10/24/2019
Number of Days to Update: 3

Source: USGS
Telephone: 703-648-6533
Last EDR Contact: 02/24/2022
Next Scheduled EDR Contact: 06/06/2022
Data Release Frequency: Varies

PCS ENF: Enforcement data

No description is available for this data

Date of Government Version: 12/31/2014
Date Data Arrived at EDR: 02/05/2015
Date Made Active in Reports: 03/06/2015
Number of Days to Update: 29

Source: EPA
Telephone: 202-564-2497
Last EDR Contact: 12/29/2021
Next Scheduled EDR Contact: 04/18/2022
Data Release Frequency: Varies

PCS: Permit Compliance System

PCS is a computerized management information system that contains data on National Pollutant Discharge Elimination System (NPDES) permit holding facilities. PCS tracks the permit, compliance, and enforcement status of NPDES facilities.

Date of Government Version: 07/14/2011
Date Data Arrived at EDR: 08/05/2011
Date Made Active in Reports: 09/29/2011
Number of Days to Update: 55

Source: EPA, Office of Water
Telephone: 202-564-2496
Last EDR Contact: 12/29/2021
Next Scheduled EDR Contact: 04/18/2022
Data Release Frequency: Semi-Annually

PCS INACTIVE: Listing of Inactive PCS Permits

An inactive permit is a facility that has shut down or is no longer discharging.

Date of Government Version: 11/05/2014
Date Data Arrived at EDR: 01/06/2015
Date Made Active in Reports: 05/06/2015
Number of Days to Update: 120

Source: EPA
Telephone: 202-564-2496
Last EDR Contact: 12/29/2021
Next Scheduled EDR Contact: 04/18/2022
Data Release Frequency: Semi-Annually

GOVERNMENT RECORDS SEARCHED / DATA CURRENCY TRACKING

EDR HIGH RISK HISTORICAL RECORDS

EDR Exclusive Records

EDR MGP: EDR Proprietary Manufactured Gas Plants

The EDR Proprietary Manufactured Gas Plant Database includes records of coal gas plants (manufactured gas plants) compiled by EDR's researchers. Manufactured gas sites were used in the United States from the 1800's to 1950's to produce a gas that could be distributed and used as fuel. These plants used whale oil, rosin, coal, or a mixture of coal, oil, and water that also produced a significant amount of waste. Many of the byproducts of the gas production, such as coal tar (oily waste containing volatile and non-volatile chemicals), sludges, oils and other compounds are potentially hazardous to human health and the environment. The byproduct from this process was frequently disposed of directly at the plant site and can remain or spread slowly, serving as a continuous source of soil and groundwater contamination.

Date of Government Version: N/A
Date Data Arrived at EDR: N/A
Date Made Active in Reports: N/A
Number of Days to Update: N/A

Source: EDR, Inc.
Telephone: N/A
Last EDR Contact: N/A
Next Scheduled EDR Contact: N/A
Data Release Frequency: No Update Planned

EDR Hist Auto: EDR Exclusive Historical Auto Stations

EDR has searched selected national collections of business directories and has collected listings of potential gas station/filling station/service station sites that were available to EDR researchers. EDR's review was limited to those categories of sources that might, in EDR's opinion, include gas station/filling station/service station establishments. The categories reviewed included, but were not limited to gas, gas station, gasoline station, filling station, auto, automobile repair, auto service station, service station, etc. This database falls within a category of information EDR classifies as "High Risk Historical Records", or HRHR. EDR's HRHR effort presents unique and sometimes proprietary data about past sites and operations that typically create environmental concerns, but may not show up in current government records searches.

Date of Government Version: N/A
Date Data Arrived at EDR: N/A
Date Made Active in Reports: N/A
Number of Days to Update: N/A

Source: EDR, Inc.
Telephone: N/A
Last EDR Contact: N/A
Next Scheduled EDR Contact: N/A
Data Release Frequency: Varies

EDR Hist Cleaner: EDR Exclusive Historical Cleaners

EDR has searched selected national collections of business directories and has collected listings of potential dry cleaner sites that were available to EDR researchers. EDR's review was limited to those categories of sources that might, in EDR's opinion, include dry cleaning establishments. The categories reviewed included, but were not limited to dry cleaners, cleaners, laundry, laundromat, cleaning/laundry, wash & dry etc. This database falls within a category of information EDR classifies as "High Risk Historical Records", or HRHR. EDR's HRHR effort presents unique and sometimes proprietary data about past sites and operations that typically create environmental concerns, but may not show up in current government records searches.

Date of Government Version: N/A
Date Data Arrived at EDR: N/A
Date Made Active in Reports: N/A
Number of Days to Update: N/A

Source: EDR, Inc.
Telephone: N/A
Last EDR Contact: N/A
Next Scheduled EDR Contact: N/A
Data Release Frequency: Varies

EDR RECOVERED GOVERNMENT ARCHIVES

Exclusive Recovered Govt. Archives

RGA HWS: Recovered Government Archive State Hazardous Waste Facilities List

The EDR Recovered Government Archive State Hazardous Waste database provides a list of SHWS incidents derived from historical databases and includes many records that no longer appear in current government lists.

Date of Government Version: N/A
Date Data Arrived at EDR: 07/01/2013
Date Made Active in Reports: 01/03/2014
Number of Days to Update: 186

Source: Department of Environmental Protection
Telephone: N/A
Last EDR Contact: 06/01/2012
Next Scheduled EDR Contact: N/A
Data Release Frequency: Varies

GOVERNMENT RECORDS SEARCHED / DATA CURRENCY TRACKING

RGA LF: Recovered Government Archive Solid Waste Facilities List

The EDR Recovered Government Archive Landfill database provides a list of landfills derived from historical databases and includes many records that no longer appear in current government lists.

Date of Government Version: N/A	Source: Department of Environmental Protection
Date Data Arrived at EDR: 07/01/2013	Telephone: N/A
Date Made Active in Reports: 01/15/2014	Last EDR Contact: 06/01/2012
Number of Days to Update: 198	Next Scheduled EDR Contact: N/A
	Data Release Frequency: Varies

OTHER DATABASE(S)

Depending on the geographic area covered by this report, the data provided in these specialty databases may or may not be complete. For example, the existence of wetlands information data in a specific report does not mean that all wetlands in the area covered by the report are included. Moreover, the absence of any reported wetlands information does not necessarily mean that wetlands do not exist in the area covered by the report.

CT MANIFEST: Hazardous Waste Manifest Data

Facility and manifest data. Manifest is a document that lists and tracks hazardous waste from the generator through transporters to a tsd facility.

Date of Government Version: 11/11/2021	Source: Department of Energy & Environmental Protection
Date Data Arrived at EDR: 11/12/2021	Telephone: 860-424-3375
Date Made Active in Reports: 02/01/2022	Last EDR Contact: 02/11/2022
Number of Days to Update: 81	Next Scheduled EDR Contact: 05/23/2022
	Data Release Frequency: No Update Planned

NJ MANIFEST: Manifest Information

Hazardous waste manifest information.

Date of Government Version: 12/31/2018	Source: Department of Environmental Protection
Date Data Arrived at EDR: 04/10/2019	Telephone: N/A
Date Made Active in Reports: 05/16/2019	Last EDR Contact: 01/07/2022
Number of Days to Update: 36	Next Scheduled EDR Contact: 04/18/2022
	Data Release Frequency: Annually

NY MANIFEST: Facility and Manifest Data

Manifest is a document that lists and tracks hazardous waste from the generator through transporters to a TSD facility.

Date of Government Version: 01/01/2019	Source: Department of Environmental Conservation
Date Data Arrived at EDR: 10/29/2021	Telephone: 518-402-8651
Date Made Active in Reports: 01/19/2022	Last EDR Contact: 01/28/2022
Number of Days to Update: 82	Next Scheduled EDR Contact: 05/09/2022
	Data Release Frequency: Quarterly

PA MANIFEST: Manifest Information

Hazardous waste manifest information.

Date of Government Version: 06/30/2018	Source: Department of Environmental Protection
Date Data Arrived at EDR: 07/19/2019	Telephone: 717-783-8990
Date Made Active in Reports: 09/10/2019	Last EDR Contact: 01/10/2022
Number of Days to Update: 53	Next Scheduled EDR Contact: 04/25/2022
	Data Release Frequency: Annually

RI MANIFEST: Manifest information

Hazardous waste manifest information

GOVERNMENT RECORDS SEARCHED / DATA CURRENCY TRACKING

Date of Government Version: 12/31/2020
Date Data Arrived at EDR: 11/30/2021
Date Made Active in Reports: 02/18/2022
Number of Days to Update: 80

Source: Department of Environmental Management
Telephone: 401-222-2797
Last EDR Contact: 02/14/2022
Next Scheduled EDR Contact: 05/30/2022
Data Release Frequency: Annually

WI MANIFEST: Manifest Information

Hazardous waste manifest information.

Date of Government Version: 05/31/2018
Date Data Arrived at EDR: 06/19/2019
Date Made Active in Reports: 09/03/2019
Number of Days to Update: 76

Source: Department of Natural Resources
Telephone: N/A
Last EDR Contact: 03/02/2022
Next Scheduled EDR Contact: 06/20/2022
Data Release Frequency: Annually

Oil/Gas Pipelines

Source: Endeavor Business Media

Petroleum Bundle (Crude Oil, Refined Products, Petrochemicals, Gas Liquids (LPG/NGL), and Specialty Gases (Miscellaneous)) N = Natural Gas Bundle (Natural Gas, Gas Liquids (LPG/NGL), and Specialty Gases (Miscellaneous)). This map includes information copyrighted by Endeavor Business Media. This information is provided on a best effort basis and Endeavor Business Media does not guarantee its accuracy nor warrant its fitness for any particular purpose. Such information has been reprinted with the permission of Endeavor Business Media.

Electric Power Transmission Line Data

Source: Endeavor Business Media

This map includes information copyrighted by Endeavor Business Media. This information is provided on a best effort basis and Endeavor Business Media does not guarantee its accuracy nor warrant its fitness for any particular purpose. Such information has been reprinted with the permission of Endeavor Business Media.

Sensitive Receptors: There are individuals deemed sensitive receptors due to their fragile immune systems and special sensitivity to environmental discharges. These sensitive receptors typically include the elderly, the sick, and children. While the location of all sensitive receptors cannot be determined, EDR indicates those buildings and facilities - schools, daycares, hospitals, medical centers, and nursing homes - where individuals who are sensitive receptors are likely to be located.

AHA Hospitals:

Source: American Hospital Association, Inc.
Telephone: 312-280-5991

The database includes a listing of hospitals based on the American Hospital Association's annual survey of hospitals.

Medical Centers: Provider of Services Listing

Source: Centers for Medicare & Medicaid Services
Telephone: 410-786-3000

A listing of hospitals with Medicare provider number, produced by Centers of Medicare & Medicaid Services, a federal agency within the U.S. Department of Health and Human Services.

Nursing Homes

Source: National Institutes of Health
Telephone: 301-594-6248

Information on Medicare and Medicaid certified nursing homes in the United States.

Public Schools

Source: National Center for Education Statistics
Telephone: 202-502-7300

The National Center for Education Statistics' primary database on elementary and secondary public education in the United States. It is a comprehensive, annual, national statistical database of all public elementary and secondary schools and school districts, which contains data that are comparable across all states.

Private Schools

Source: National Center for Education Statistics
Telephone: 202-502-7300

The National Center for Education Statistics' primary database on private school locations in the United States.

Daycare Centers: Certified Child Care Homes

Source: Cabinet for Families & Children
Telephone: 502-564-7130

GOVERNMENT RECORDS SEARCHED / DATA CURRENCY TRACKING

Flood Zone Data: This data was obtained from the Federal Emergency Management Agency (FEMA). It depicts 100-year and 500-year flood zones as defined by FEMA. It includes the National Flood Hazard Layer (NFHL) which incorporates Flood Insurance Rate Map (FIRM) data and Q3 data from FEMA in areas not covered by NFHL.

Source: FEMA

Telephone: 877-336-2627

Date of Government Version: 2003, 2015

NWI: National Wetlands Inventory. This data, available in select counties across the country, was obtained by EDR in 2002, 2005 and 2010 from the U.S. Fish and Wildlife Service.

State Wetlands Data: Wetland Inventory

Source: Environmental & Public Protection Cabinet

Telephone: 502-564-6736

STREET AND ADDRESS INFORMATION

Â© 2015 TomTom North America, Inc. All rights reserved. This material is proprietary and the subject of copyright protection and other intellectual property rights owned by or licensed to Tele Atlas North America, Inc. The use of this material is subject to the terms of a license agreement. You will be held liable for any unauthorized copying or disclosure of this material.

APPENDIX D.1

Third Rock Consultants, LLC (Third Rock) was retained by QK4 to conduct a “red flags” survey of the KY 3 to US 23 Corridor Study Project Area (study area) to document and identify known environmental resources of significance, potential jurisdictional features, and other issues of concern that warrant consideration during the development of alternatives and avoidance/minimization of impacts.

The objective of the assessment was to identify potential underground storage tank (UST) and hazardous material (Hazmat) issues via a literature and database review and cursory windshield survey. Environmental Data Resources, Inc. (EDR) was contacted to produce an electronic review of applicable environmental databases. A variety of environmental databases were reviewed, including those pursuant to ASTM standards. Third Rock personnel further evaluated the database report by assessing the respective database listings status, location and position in relation to the study area. The sites summarized in the Table on Page 4 of this Appendix are located within, or in proximity to, the study area and represent potential UST/Hazmat issues and require further examination.

It should be noted that incomplete address information for Southern Explosives exists, and the exact location is not known at this time. As such, both locations provided by the EDR report are displayed on the mapping. Supplementary research is recommended regarding the actual location.

Additionally, numerous orphan sites were identified by the EDR report as being located near the study area based on poor or inadequate address information. Third Rock assessed the orphan sites further and determined that additional research is needed for the site listed below. It should be noted that this site is not included on the mapping due to the inadequate address information.

Brandy KG Bait & Tackle Shop
RT 3, Dewey Lake Rd,
Prestonsburg KY

Database acronyms included in the summary table are defined as follows:

KY UST – KY Underground Storage Tank

Registered Underground Storage Tanks. UST’s are regulated under Subtitle I of the Resource Conservation and Recovery Act (RCRA) and must be registered with the state department responsible for administering the UST program.

KY SHWS – State Hazardous Waste Sites

State hazardous waste site records are the states’ equivalent to CERCLIS. These sites may or may not already be listed on the federal CERCLIS list. Priority sites planned for cleanup using state funds (state equivalent of Superfund) are identified along with sites where cleanup will be paid for by potentially responsible parties.

KY Financial Assurance I: Financial Assurance Information Listing

A listing of financial assurance information that generally indicates the presence of USTs or other hazardous materials.

KY NPDES: Permitted Facility Listing

A listing of permitted wastewater facilities.

FINDS: Facility Index System/Facility Registry System

FINDS contain both facility information and 'pointers' to other sources that contain more detail.

ECHO: Enforcement & Compliance History Information

ECHO provides integrated compliance and enforcement information for about 800,000 regulated facilities nationwide.

EDR Hist Cleaner: EDR Exclusive Historical Cleaners

EDR's listings of potential dry cleaner sites based on selected national collections of business directories.

SPILLS: State spills

A listing of spill and/or release related incidents.

.

MAP ID	FACILITY	ADDRESS	CITY	DATABASE
1	PAINTSVILLE BULK PLANT (ABM 470 0722)	4063 KY 321	PAINTSVILLE	UST, Financial Assurance
2	BIZZACK BROTHERS CONSTRUCTION SHOP	US 321 S	VAN LEAR	FINDS, ECHO, UST
3	PAINTSVILLE PRESTONSBURG COMBS FIELD AIRPORT	381 AIRPORT DR	HAGERHILL	UST
4	DAVIS PRODUCE	7330 KY 321 S	HAGERHILL	UST
5	FORMER FLOYD S PIKE ELECTRICAL CONTRACTOR	US 23 N AUXIER RD	PRESTONSBURG	UST
6	SOUTHERN EXPLOSIVES	RAILROAD ST	AUXIER	FINDS, UST, Financial Assurance, SHWS
7	CAMEO CLEANERS INC	74 THOMAS ST	AUXIER	EDR Hist Cleaner
8	UNNAMED OPEN DUMP	KY 1100	EAST POINT	SPILLS
9	MEADE STOP N GO BP	301 OHIO ST	PRESTONSBURG	FINDS, ECHO
10	QUICK MART	6292 KY 321	PRESTONSBURG	UST
11	UNNAMED ILLEGAL DISPOSAL	42 MAY ST	AUXIER	SPILLS
12	AUXIER GAS & GO #40	US 23 S	AUXIER	NPDES
13	JAMES CONLEY CDD DUMP	US 23 S	EAST POINT	FINDS
14	ENERGY COAL CORP	US 23 S	PAINTSVILLE	UST

Reference

EDR Area / Corridor Report. Inquiry Number: 6913133.5s. March 24, 2022. Environmental Data Resources.