



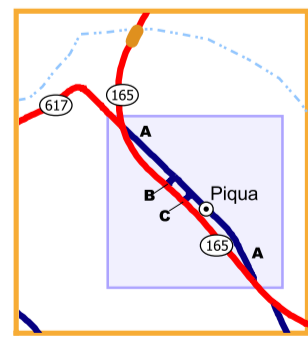
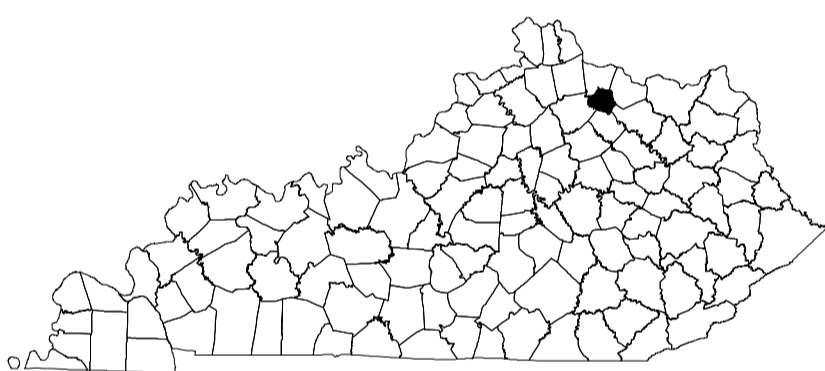
- ⊙ Town
- 123 County Road Number
- Bridge
- US/State Maintained
- Not Maintained by County or State
- Unimproved
- Soil, Gravel, or Stone
- Bituminous or Concrete
- Railroad
- Stream
- Lake
- Inset Boundary
- Incorporated Area



Map created by the Kentucky Transportation Cabinet, Department of Highways, Division of Planning.

NADCON 1983 Datum based on Kentucky State Plane coordinate system, North Zone 3976.

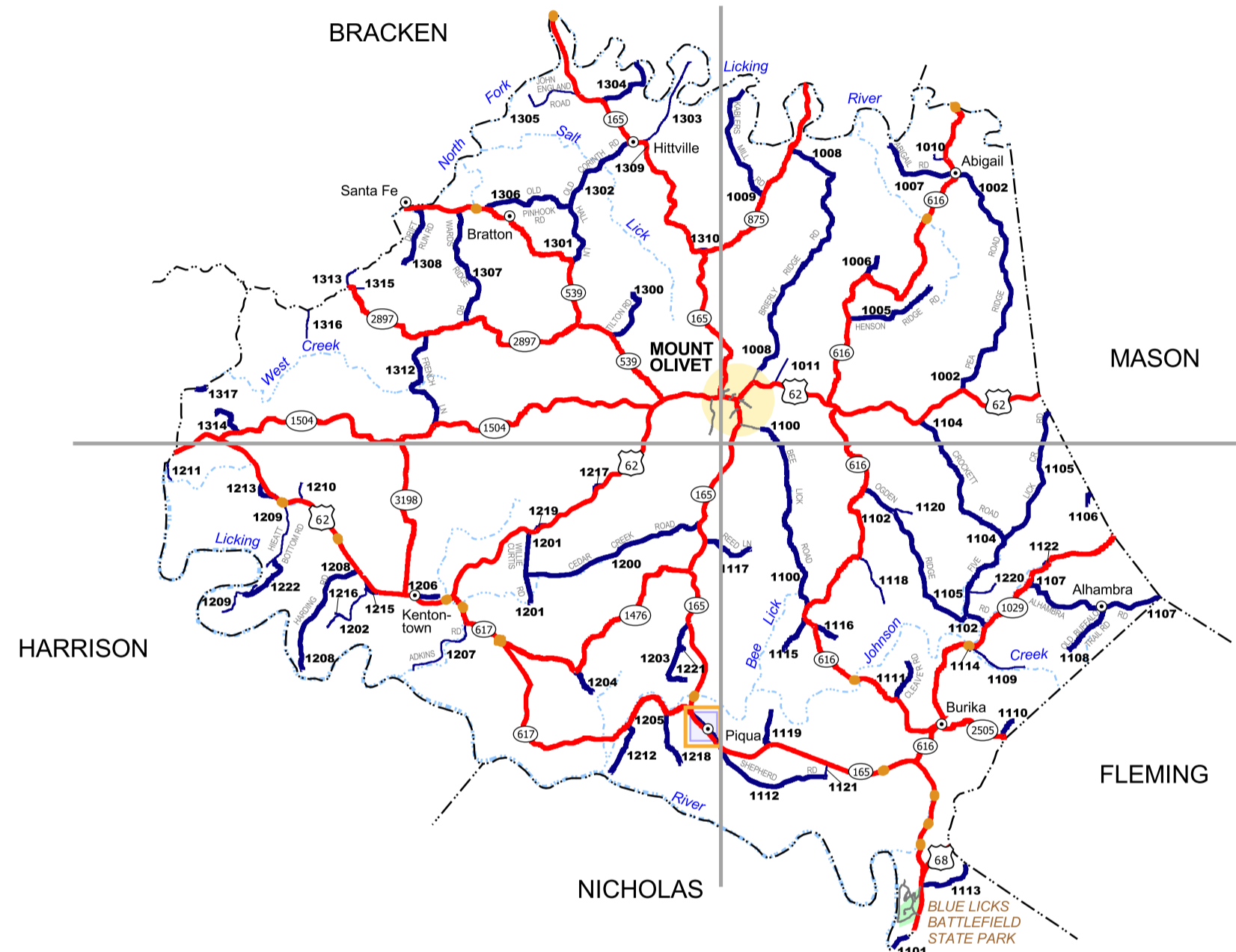
Road centerlines collected using GPS technology.



1214

IV

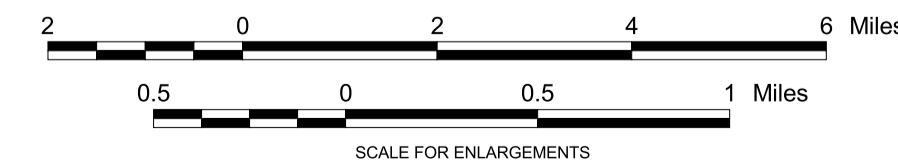
I



III

II

SHEET 1 OF 2
 2001
 COUNTY ROAD SERIES MAP
ROBERTSON COUNTY
 KENTUCKY



Date Approved by Fiscal Court: October 19, 2001

Signature: _____

QUADRANT 1			QUADRANT 2			QUADRANT 3			QUADRANT 4		
NO.	ROAD NAME	LENGTH	NO.	ROAD NAME	LENGTH	NO.	ROAD NAME	LENGTH	NO.	ROAD NAME	LENGTH
1002	PEA RIDGE ROAD	3.748	1100	BEE LICK ROAD	2.782	1200	CEDAR CREEK ROAD	2.621	1300	TILTON LANE	0.863
1005	HENSON RIDGE ROAD	1.314	1101	OLD US 68	0.282	1201	WILLIE CURTIS ROAD	1.004	1301	HALL LANE	0.938
1006	DAY ROAD	0.372	1102	OGDEN RIDGE ROAD	2.866	1202	ASHCRAFT ROAD	1.142	1302	OLD CORINTH ROAD	1.300
1007	ABIGAIL ROAD	1.172	1104	CROCKETT LANE	2.195	1203	MANN ROAD	1.084	1303	OLD GERMANTOWN ROAD	1.358
1008	BRIERLY RIDGE ROAD	4.020	1105	FIVE LICK ROAD	3.354	1204	WHITE ROAD	0.395	1304	ELDA HESTER ROAD	0.988
1009	KABLERS MILL ROAD	1.768	1106	DIVIDING RIDGE ROAD	0.184	1205	GAYLE GORGE ROAD	0.419	1305	JOHN ENGLAND ROAD	0.899
1010	INSKO ROAD	0.224	1107	ALHAMBRA ROAD	2.149	1206	ROSSER ROAD	0.363	1306	OLD PINHOOK ROAD	1.313
1011	LOCUST POINTE ROAD	0.396	1108	OLD BUFFALO TRAIL	0.794	1207	ADKINS ROAD	1.261	1307	WARDS RIDGE ROAD	1.792
			1109	SCHWARTZ ROAD	0.830	1208	HARDING ROAD	1.820	1308	DRIFT RUN ROAD	0.921
			1110	BUFFALO TRAIL	0.287	1209	HIEATT BOTTOM ROAD	1.772	1309	OLD GERMANTOWN SPUR	0.169
			1111	CLEAVER ROAD	0.611	1210	JACKSON BRANCH ROAD	0.270	1310	HANSON CHANDLER ROAD	0.107
			1112	SHEPHERD ROAD	1.737	1211	MILLIKAN LANE	0.261	1312	FRENCH LANE	1.680
			1113	COUNTY LINE ROAD	0.800	1212	WATERWORKS ROAD	0.780	1313	COYE ROAD	0.329
			1114	COVERED BRIDGE ROAD	0.098	1213	DUNCAN ROAD	0.370	1314	SHEPHERD RIDGE ROAD	0.563
			1115	BEE LICK ROAD	0.549	1214	CHURCH DRIVE	0.029	1315	JIMIE ELLIS ROAD	0.149
			1116	SIMMS ROAD	0.353	1214	PIQUA LANE	0.535	1316	PLEASANT VALLEY ROAD	0.401
			1117	REED LANE	0.732	1214	PIQUA SCHOOL DRIVE	0.032	1317	GRAVES ROAD	0.160
			1118	RYE ROAD	0.783	1215	ASHCRAFT SPUR NUMBER 1	0.185			
			1119	JOHNSON CREEK - MOUNT PLEASAN	0.550	1216	ASHCRAFT SPUR NUMBER 2	0.151			
			1120	MULLIKAN LANE	0.281	1217	TONY HARBER ROAD	0.186			
			1121	SHEPHERD SPUR	0.185	1218	GAYLE GORGE SPUR	0.380			
			1122	OLD KY 1029	0.097	1219	SMITH ROAD	0.165			
			1220	NEW DIVIDING RIDGE ROAD	0.452	1221	MANN SPUR	0.089			
						1222	NEW HIEATT BOTTOM ROAD	0.832			

2002 COUNTY ROAD SERIES MAP
ROBERTSON COUNTY