



IV

I

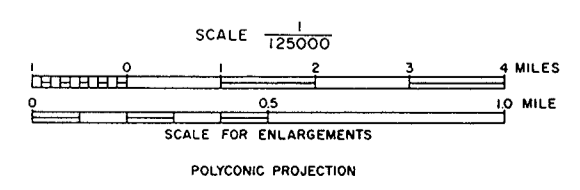


III

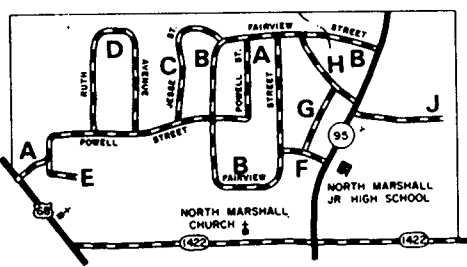
II

SHEET 1 OF 4
1990

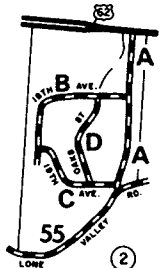
COUNTY ROAD SERIES MAP MARSHALL COUNTY KENTUCKY



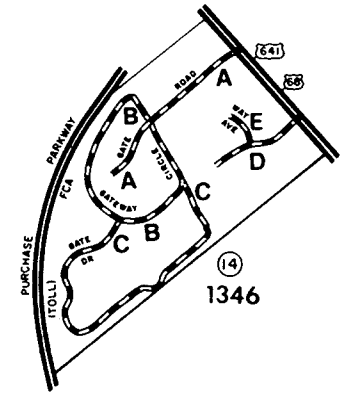
DATE APPROVED BY FISCAL COURT 11-21-1989



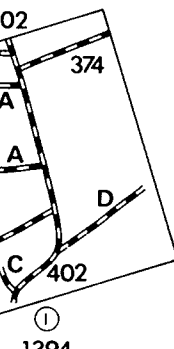
Palma
1355



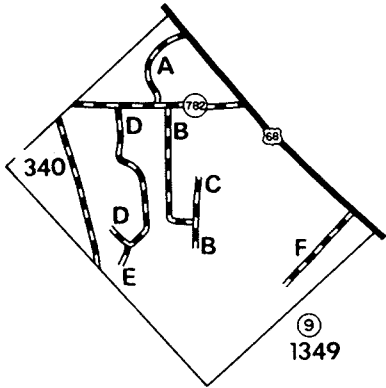
1360



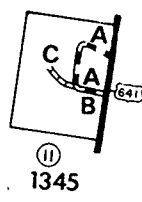
1346



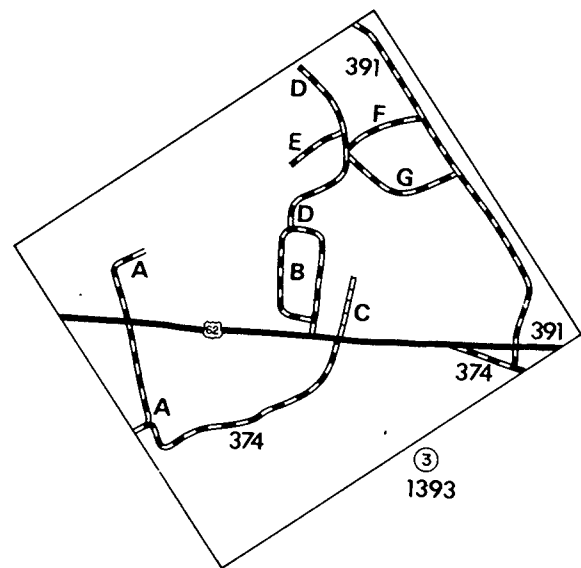
1394



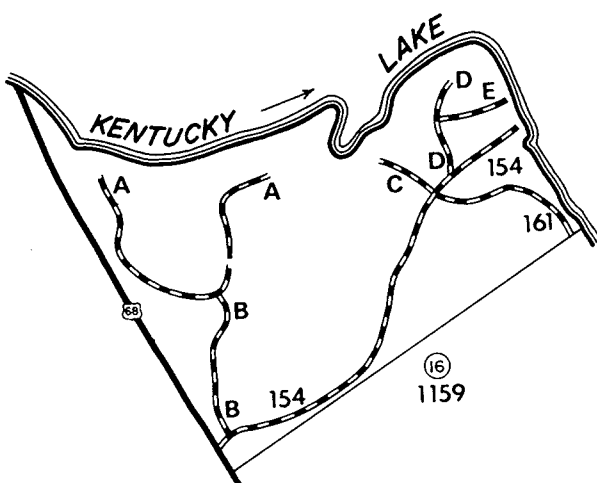
1349



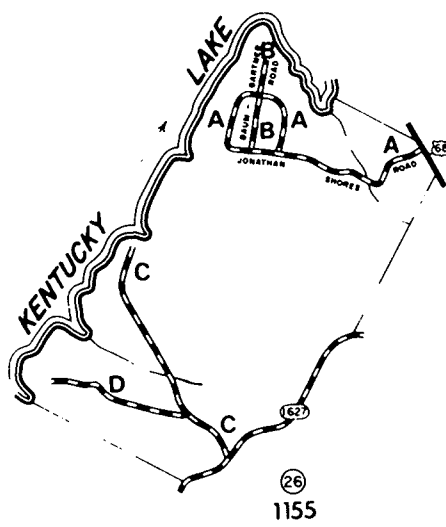
1345



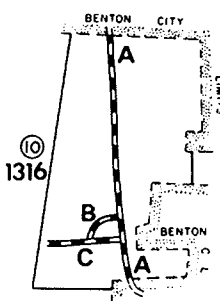
1393



1159



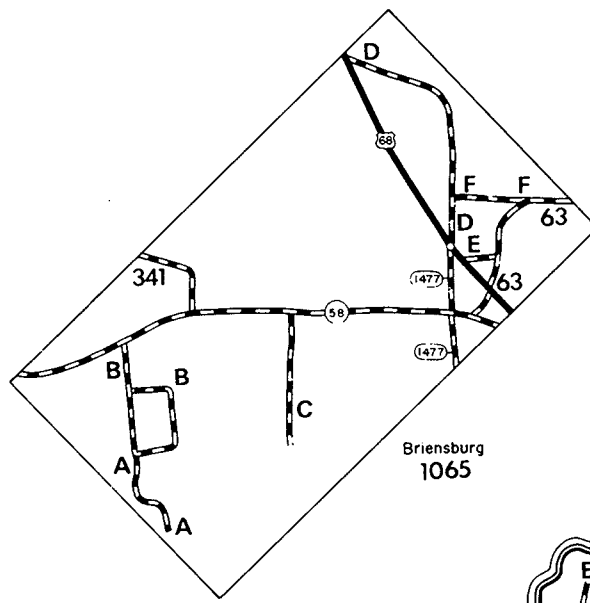
1155



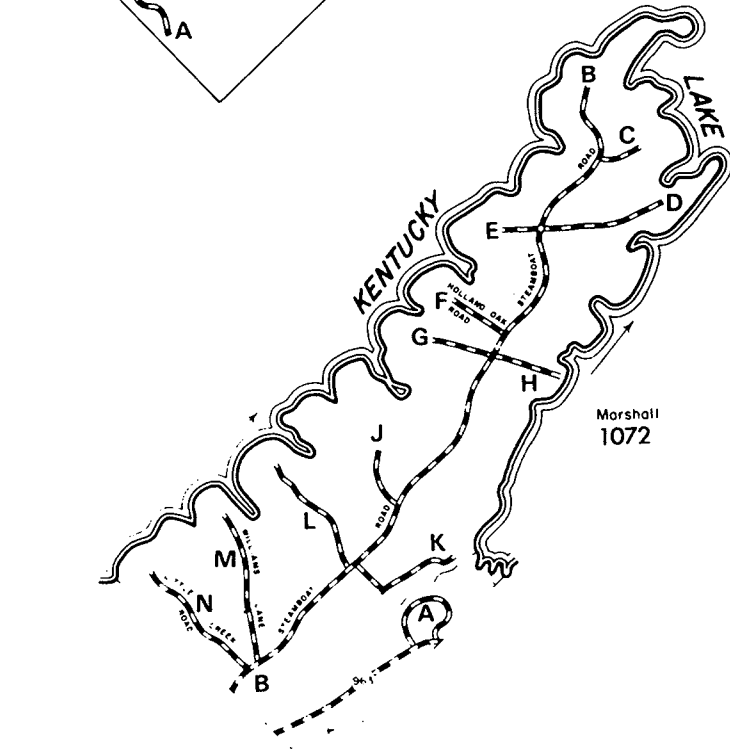
1316

III

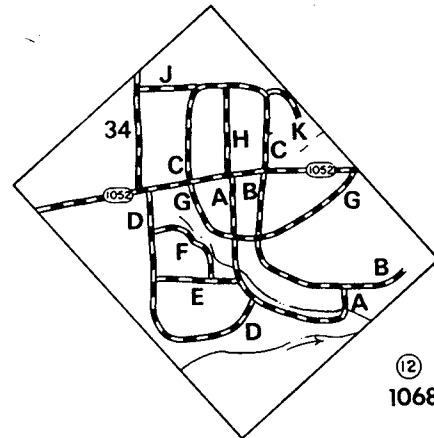
IV



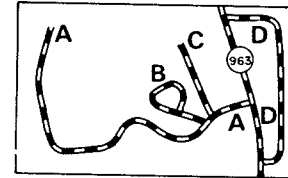
Briensburg
1065



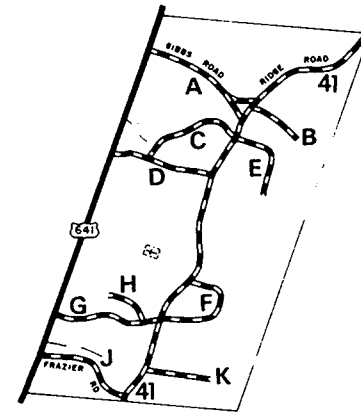
Marshall
1072



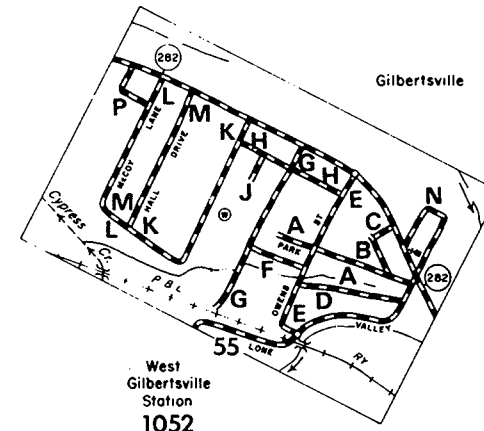
1068



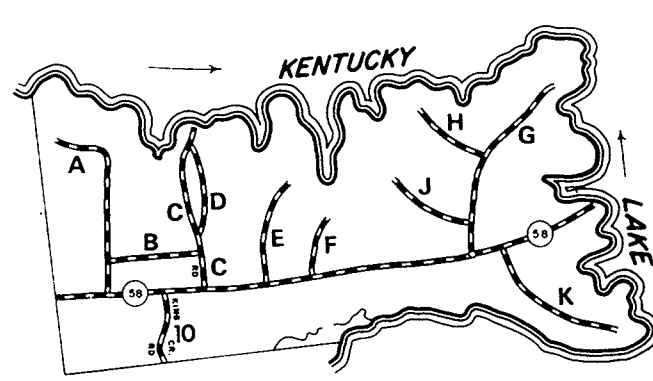
1069



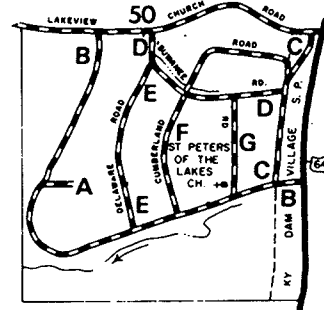
1040



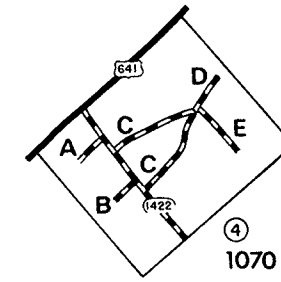
West
Gilbertville
Station
1052



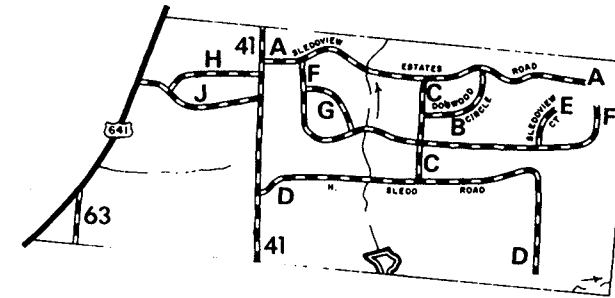
Big Bear Creek
1011



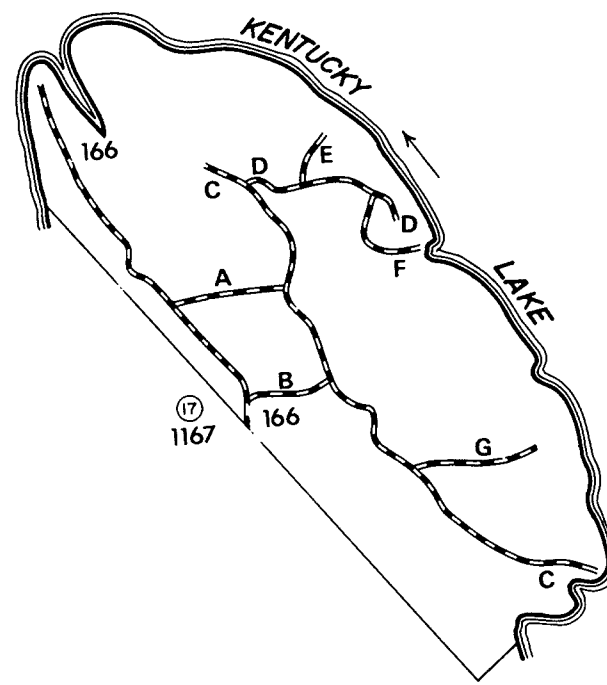
1049



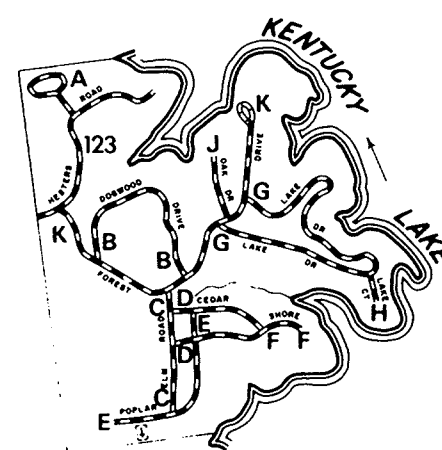
1070



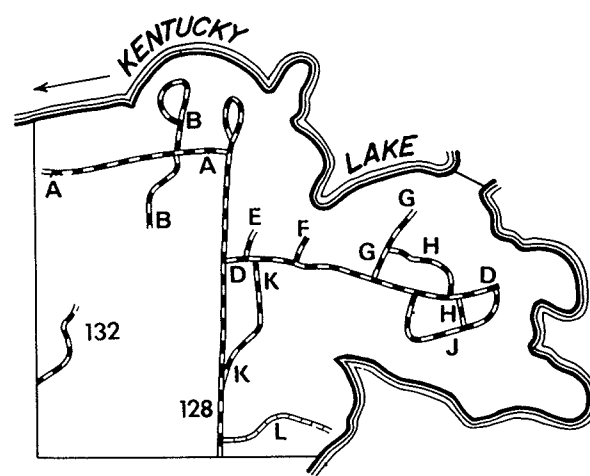
1042



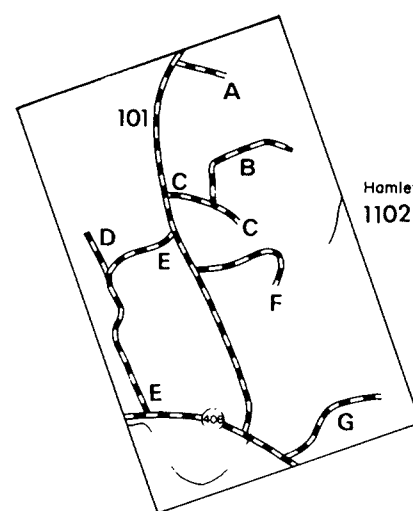
1167



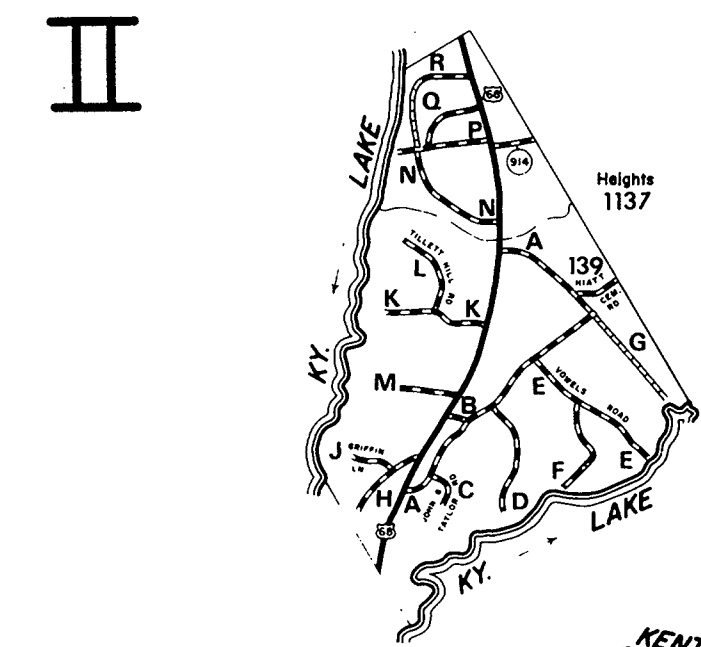
1125



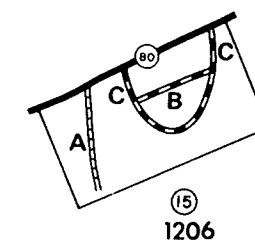
1126



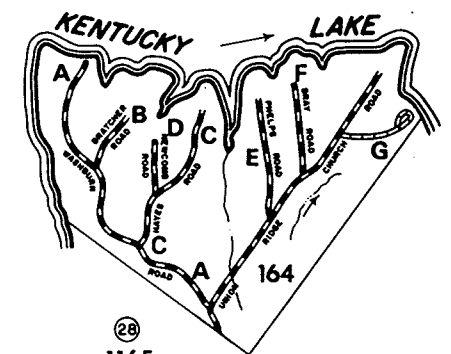
Hamler
1102



Heighte
1137

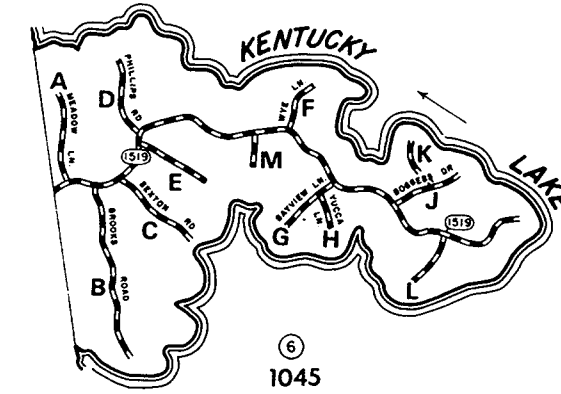


1206

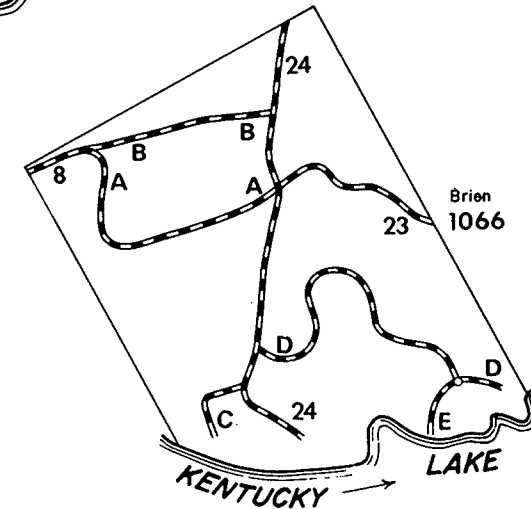


1165

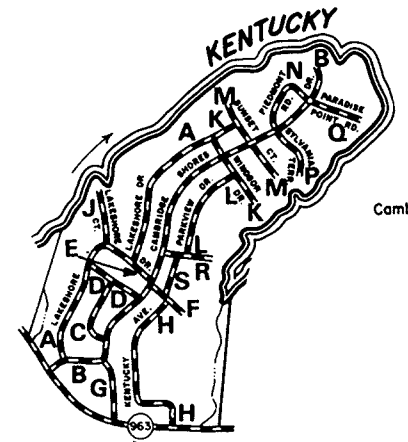
I



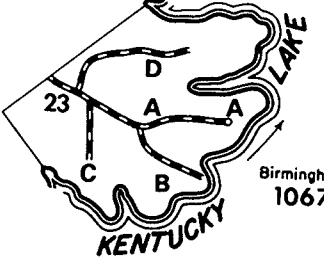
1045



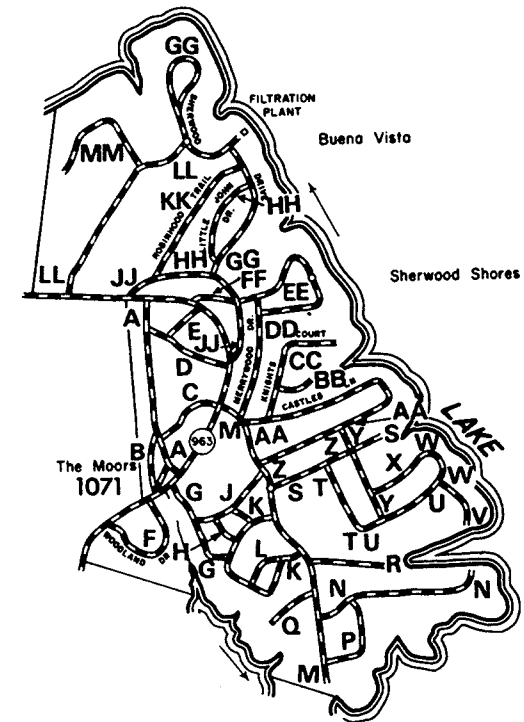
Brien
1066



Cambridge Shores
1029

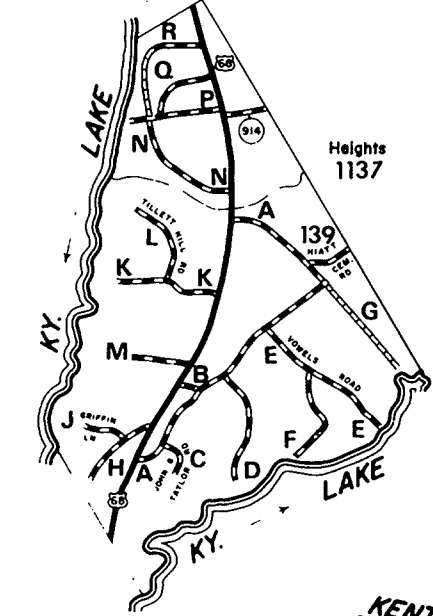


Birmingham
1067

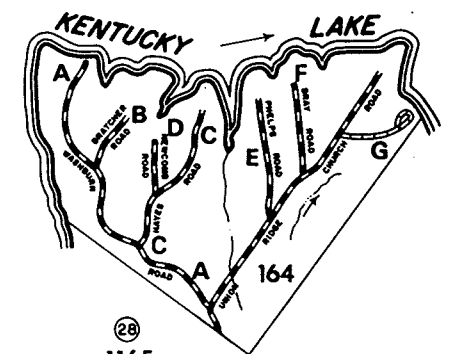


The Moors
1071

II



Heighte
1137



1165

SHEET 2 OF 4

1990

COUNTY ROAD SERIES MAP
MARSHALL COUNTY
KENTUCKY

QUADRANT I

Table with 4 columns: NO., ROAD NAME, LGTH., and a second set of NO., ROAD NAME, LGTH. containing road data for Quadrant I.

QUADRANT II

Table with 4 columns: NO., ROAD NAME, LGTH., and a second set of NO., ROAD NAME, LGTH. containing road data for Quadrant II.

SHEET 3 OF 4

1990 COUNTY ROAD SERIES MAP MARSHALL COUNTY KENTUCKY

QUADRANT III

NO.	ROAD NAME	LGTH.	NO.	ROAD NAME	LGTH.
1340	FOUST SLEDD	3.15	1408	GEORGE CLARK	0.25
1341	AL YORK	0.60	1409	MOUNT MORIAH	0.80
1342	OAK VALLEY	2.30	1410	BOONE HILL	0.60
1343	RICK	0.50	1411	DAMES	0.55
1344	T. TUCKER	0.75	1412	GREEN OAKS	0.45
1345	STREETS IN ENLARGEMENT NO. 11		1413	SCALES	0.70
A	FIFTH STREET	0.10	1414	MARSHALL	0.20
B	BILLY WATKINS	0.10	1415	DILLARD BAILEY	0.30
C	WATKINS CEMETERY	0.05	1416	MARY SUE	0.20
1346	STREETS IN ENLARGEMENT NO. 14		1417	BARNES	1.20
A	GATE	0.30	1418	SHARPE - ELVA	3.40
B	GATEWAY CIRCLE	0.55	1419	BROWN	0.80
C	GATE DRIVE	0.65	1420	MINTER	2.90
D	GATE STREET	0.20	1421	OAK LEVEL ELVA	3.55
E	WAY AVENUE	0.05	1422	HORACE SMITH	1.15
1347	TIGER	1.05	1423	HARMONY SCHOOL	1.75
1348	MCINTOSH	0.35	1424	WALTERS	1.40
1349	STREETS IN ENLARGEMENT NO. 9		1425	HAMLETT	0.25
A	CONNECTOR STREET	0.25	1426	NEW HARMONY CEMETERY	3.30
B	SMITH STREET	0.30	1427	IOLA	0.50
C	SMITH SPUR	0.05	1428	MILLIKEN MILL SOUTH	0.70
D	MADDEN STREET	0.35	1429	NEW HOPE	1.95
E	MADDEN SPUR	0.05	1430	GREGG SCHOOL	1.40
F	HOMER LUCAS MEMORIAL DRIVE	0.20	1431	NORWELL	0.65
1350	RUDY BROOKS	0.60	1432	ELK LANE	0.15
1351	S. BROOKS	0.75	1433	ROSS	0.50
1352	NICHOLS	0.50	1434	TUCKER	0.80
1353	NEEDMORE	2.40	1435	NEW HARMONY CEMETERY LANE	0.10
1354	MEMORY LANE	0.25	1436	GREER	0.45
1355	STREETS IN PALMA		1437	LECKY	1.20
A	POWELL STREET	0.70	1438	RUDOLPH NORTH	0.40
B	FAIRVIEW STREET	1.05	1439	KING HILL ESTATE	0.50
C	JESSE STREET	0.25	1440	HARRIS HILL FORD	0.30
D	RUTH STREET	0.55	1441	MILLIKEN MILL NORTH	1.10
E	HAYES STREET	0.10			
F	FAIRVIEW ESTATES	0.10			
G	BOATWRIGHT DRIVE	0.15			
H	STARKS DRIVE	0.20			
J	BUTLER	0.20			
1356	PUGH SCHOOL CUT-OFF	0.70			
1357	ENGLISH	0.65			
1358	HAPPY HOLLOW	1.30			
1359	E. M. HURLEY	0.80			
1360	STREETS IN ENLARGEMENT NO. 2				
A	GRAND OAKS	0.35			
B	EIGHTEENTH AVENUE	0.30			
C	NINETEENTH AVENUE	0.15			
D	OAKS STREET	0.20			
1361	G. HOLLAND	0.30			
1362	T. TUCKER SPUR	0.05			
1363	PARROTT	0.15			
1364	ADAIR	0.40			
1365	BLACKNEY	0.40			
1366	GROVER DRIVE	0.50			
1367	CASCADE HILLS	0.25			
1368	DOCTOR SMITH LANE	0.65			
1369	DUNNIGAN	0.90			
1370	VAUGHN CHAPEL SPUR	0.15			
1371	P. B. CLOUD	0.35			
1372	OLD KY 1610 FRONTAGE	0.25			
1373	DISMORE LANE	0.30			
1374	OLD CALVERT CITY	7.85			
1375	CALVERT TRAILER PARK	0.95			
1376	HORACE BARNS	2.15			
1377	HOWARDS GROVE	0.80			
1378	DRIVERS	0.45			
1379	LEES	0.70			
1380	PATTERSON FERRY	0.50			
1381	KING	0.20			
1382	HOWARD	0.70			
1383	SAMPLES	0.15			
1384	RED OAK	0.20			
1385	COUNTY LINE NORTH SPUR	0.10			
1386	MCFARLAN	2.55			
1387	STEPHENSON	0.60			
1388	WALLAS HARRIS	0.70			
1389	TERRELL	0.35			
1390	VAUGHNS CHAPEL	1.40			
1391	SHARPE - LITTLE CYPRESS	3.25			
1392	SHARPE - CALVERT CITY	5.70			
1393	STREETS IN ENLARGEMENT NO. 3				
A	BARRETT	0.45			
B	WINDY HILLS CIRCLE	0.50			
C	LEONARD CEMETERY	0.15			
D	WINDY HILLS	0.45			
E	WINDY HILLS SPUR	0.15			
F	WINDY HILLS CONNECTOR NO. 2	0.15			
G	WINDY HILLS CONNECTOR NO. 1	0.25			
1394	STREETS IN ENLARGEMENT NO. 1				
A	GERALD MOORE LOOP	0.65			
B	GERALD MOORE DRIVE	0.40			
C	GERALD MOORE	0.05			
D	PAPPY ESTES	0.20			
1395	GOLD LAND ACRES	0.85			
1396	KURTH	0.40			
1397	COUNTY LINE NORTH	0.90			
1398	CIRCLE	0.55			
1399	OAKLAND CHURCH	1.60			
1400	OLD VAUGHN'S CHAPEL	0.20			
1401	BAILEY	0.40			
1402	WARNICK	1.00			
1403	DALTON	0.40			
1404	LAMPLEY	0.50			
1405	DUNNIGAN SPUR	0.50			
1406	BETHLEHEM CHURCH	0.45			
1407	DARNELL	1.35			

QUADRANT IV

NO.	ROAD NAME	LGTH.
1233	BILL BUTLER	0.60
1234	VANZORA	4.60
1235	SOUTH MARSHALL JUNIOR HIGH	0.30
1236	PEACEFUL VALLEY	0.40
1237	CAPE	0.30
1238	SLAUGHTER	2.00
1239	JACKSON STARKS	0.15
1240	RILEY	1.90
1241	DOTSON	0.45
1242	JOHN RILEY	0.20
1243	MERRYWOOD	0.30
1244	TOY YORK	1.70
1245	T. HARPER	0.30
1246	HITTE	0.30
1247	WOODALL CUT-OFF	0.45
1248	HARVEY - DOWDY CEMETERY	1.30
1249	EAST DOWDY CEMETERY	1.45
1250	PRINCE STAPLE	2.20
1251	LAMB	2.15
1252	KENNY YORK	0.45
1253	M. DOTSON	0.20
1254	WADESBORO	1.85
1255	PENNY	1.20
1256	STAPLES	1.10
1257	STARKS FAMILY CEMETERY	0.30
1258	GORE CEMETERY	0.60
1259	GORE	0.60
1260	MAGNESS	1.15
1261	EDD LYNCH	0.30
1262	JACKSON SCHOOL	7.26
1263	YORK CEMETERY	1.15
1264	FLAT	0.45
1265	LELA GREENE	1.80
1266	JOHN WILKINS	2.30
1267	ALLEN	0.15
1268	BOB ATLAS	1.05
1269	CHARLES SIRLS	0.20
1270	T. S. CHESTER	1.15
1271	FAUGHN LANE	0.90
1272	JACK TREAS	2.60
1273	HALE SPRINGS - VANZORA	1.15
1274	SWIFT	0.20
1275	TOM PRATHER	2.75
1276	LEON ANDERUS	0.35
1277	ROY BYRD	1.35
1278	RILEY CEMETERY	0.10
1279	COUNTY LINE SOUTH	1.50
1280	E. D. GREEN	0.35
1281	SUTHERLAND CEMETERY	0.25
1282	HARRISON	2.35
1283	TOM LANE	3.10
1284	MULLINS	0.60
1285	WALLERS CEMETERY	0.95
1286	Houser	4.50
1287	SHAMWELL	0.20
1288	COLE CEMETERY	1.40
1289	STAR CEMETERY	0.50
1290	BONDURANT	1.20
1291	LEE BYRD	2.35
1292	S. JONES	0.10
1293	SHEMWEEL CEMETERY	0.35
1294	HOLMES	0.90
1295	GATLIN	1.00
1296	NANCE	0.75
1297	YORK	0.30
1298	DOOMS CHAPEL	0.20
1299	VAN PITT	1.55
1300	SOLDIER CREEK CEMETERY	0.10
1301	BREEZELL SCHOOL	4.85
1302	JOE BELL	0.50
1303	ARRANT	3.15
1304	PHELPS	2.60
1305	DOWNING	0.20
1306	GIBSON	0.50
1307	HALE SPRINGS CONNECTOR	1.30
1308	GREEN CEMETERY	0.20
1309	WAD CEMETERY	0.20
1310	JENKINS CEMETERY	0.45
1311	PHILLIPS	0.40
1312	LAWSON	0.25
1313	BUCKHART CEMETERY	0.05
1314	PLEASANT VALLEY	1.10
1315	CASTLEBERRY	1.55
1316	STREETS IN ENLARGEMENT NO. 10	
A	COLONIAL DRIVE	0.60
B	KAREN STREET	0.10
C	LAKESHORE DRIVE	0.20
1317	MARY GREEN	0.20
1318	E. E. SMITH	0.50
1319	PENNINGTON	0.40

SHEET 4 OF 4

1990
 COUNTY ROAD SERIES MAP
 MARSHALL COUNTY
 KENTUCKY