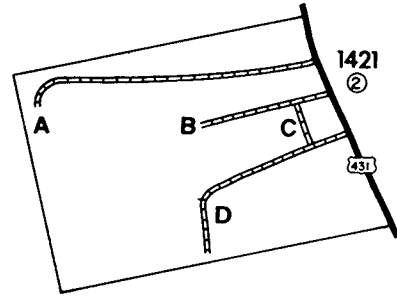
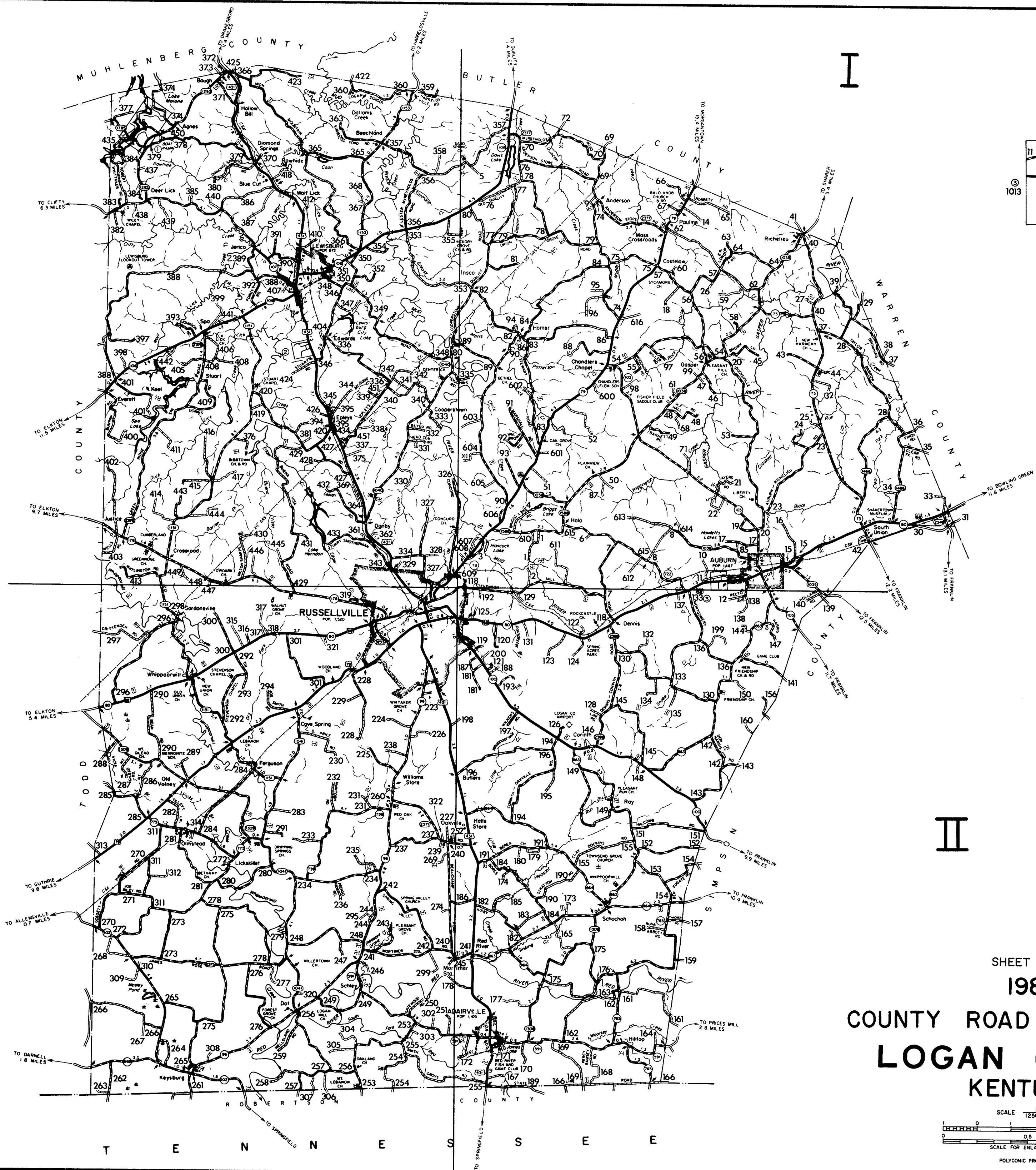
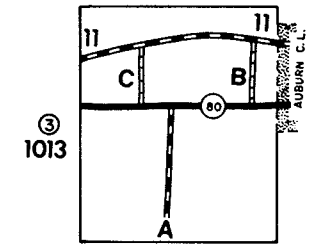



IV



III



SHEET 1 OF 2
 1989
 COUNTY ROAD SERIES MAP
LOGAN COUNTY
 KENTUCKY



DATE APPROVED BY FISCAL COURT 1-10-1989

QUADRANT I

NO.	ROAD NAME	LGTH.
1001	MUD RIVER VALLEY	1.00
1002	PILLOW CEMETERY	0.60
1003	HANCOCK LAKE	0.79
1004	BRIGGS LAKE	0.88
1005	CHRISTMAS	0.30
1006	DUNCANS LANE	0.20
1007	DENNIS	1.80
1008	VANHOOTEN	1.20
1009	GUPTON - GROVE CHURCH	0.10
1010	MATLOCK LANE	0.60
1011	OLD RUSSELLVILLE	0.90
1012	RECTOR AVENUE	0.80
1013	STREETS IN ENLARGEMENT NO. 3	
A	R. MARTIN	0.20
B	MORTON MILLER	0.10
C	DOWNY	0.10
1014	ELDON BELCHER	0.60
1015	US 68 LOOP	0.60
1016	QUARRY	1.20
1017	HOWLETT DRIVE	0.85
1018	WALTON LANE	0.60
1019	SUMMERS	0.85
1020	LIBERTY CHURCH	6.00
1021	AYERS	0.80
1022	LASHLEY	1.15
1023	AUBURN - RICHELIEU	3.00
1024	W. M. WHITE	0.90
1025	OLD 73	0.35
1026	DON FULLER	0.20
1027	FELTS CEMETERY	0.22
1028	TAYLOR BARROW	2.88
1029	HALEY PRICE	0.55
1030	STONE	0.03
1031	COX	0.10
1032	PAUL KINKADE	0.45
1033	STAMPS	1.00
1034	L. P. SHIFFLETT	0.30
1035	CLAY FORK	0.60
1036	FINCH	0.33
1037	BROWNING	2.75
1038	W. J. JACKSON	0.10
1039	SHAKER BIN	1.70
1040	RIVER	2.67
1041	RICHELIEU - DAVIS CROSS	0.13
1042	CLARA DUNCAN	0.23
1043	GASPER RIVER	0.80
1044	BURR WATKINS	0.30
1045	BROWN LANE	1.25
1046	HOSKINS NORTH	1.00
1047	MAXWELL LANE	0.20
1048	W. F. HALL	1.15
1049	BARNETT	0.80
1050	BOSTON	0.35
1051	SLIM COLLINS	0.48
1052	DESKINS	1.00
1053	HOSKINS SOUTH	0.62
1054	TURNER	3.71
1055	WOODWARD	0.42
1056	THREE POPULARS	2.15
1057	SYCAMORE	2.75
1058	EPPERSON	0.20
1059	EPPERSON HOLLOW	0.55
1060	SYCAMORE CHAPEL	0.30
1061	LEE	0.20
1062	OLD GREENVILLE	3.43
1063	E. R. LONDON	1.00
1064	J. B. DUNCAN	1.42
1065	BOBBETT	1.25
1066	BALD KNOB CHURCH	0.55
1067	CECIL ASHBY	0.38
1068	W. F. HALL SPUR	0.40
1069	HAMILTON - LEE	1.10
1070	T. MCREYNOLDS	3.08
1071	THORNTON	0.50
1072	FLOYD ORANGE	0.20
1073		0.00
1074	SHARP GARDEN	4.10
1075	COSTELLOW	1.55
1076	OLD QUALITY	2.50
1077	DALLAM CREEK	2.02
1078	CEDAR GRAVEYARD	2.10
1079	UNION GROVE	3.50
1080	COOPERTOWN - QUALITY	5.20
1081	OLD HOMER	1.10
1082	HOMER - INSCO	2.20
1083	STEWART	3.20
1084	LACK	3.82
1085	DOGWOOD WAY	0.30
1086	HOMER CHAPEL	3.34
1087	RAYMOND THOMAS	0.30
1088	BARREN BAILEY	1.50
1089	WARNER CHICK	1.40
1090	HOMER	5.65
1091	MARSHALL	1.62
1092	WILLIAM BROWN	0.70
1093	TOWER	0.90
1094	HOMER CEMETERY	0.20
1095	RAYMOND BAILEY	0.32
1096	FLOYD PARRISH	0.52
1097	MILLER	0.60
1098	HERMAN COX	0.25
1099	LARRY ANDERSON	0.10
1600	BILL WOODARD	0.26
1601	KEETON	0.20
1602	THOMASSON	0.35
1603	HARRY CLAYTON JOHNSON	0.60
1604	BILYEO CEMETERY	0.45
1605	FRED STRATTON	0.35
1606	OLD 79 LOOP	0.35
1607	BISMARCK LANE	0.65
1608	JULIE ANNE	0.10
1609	LONG AVENUE	0.15
1610	JOHN R. WILLIAMS	0.35
1611	LONG	1.20
1612	EDDINGS	0.50
1613	CEMETERY	1.40
1614	REEVES	0.20
1615	DUNCANS CHAPEL	2.80
1616	NEW VALLEY ROAD	0.60

QUADRANT II

NO.	ROAD NAME	LGTH.
1118	STEVENSON MILL	5.00
1119	TOM GRAHAM	0.30
1120	DODSON LANE	0.65
1121	JOHN WILSON	0.20
1122	MUD RIVER	0.35
1123	MORTON	0.90
1124	MUD RIVER CHURCH	0.58
1125	GHAN SMITH	0.20
1126	AIRPORT	0.40
1127		0.00
1128	LINE	0.35
1129	BURLEY CAULEY	0.30
1130	CARTER	4.00
1131	68 SAWMILL	0.30
1132	CARTER SPUR	0.30
1133	MONTGOMERY	3.43
1134	GOFORTH	0.50
1135	ROSE	0.40
1136	MATLOCK	1.30
1137	WASHER	0.20
1138	RECTOR AVENUE SPUR	0.35
1139	JAMES WILSON	0.30
1140	HOLLAND	0.50
1141	HUGHES	1.65
1142	DON HARRIS	1.00
1143	LOCUST GROVE	2.00
1144	JOHNSON	0.43
1145	JOE ANDERSON	2.50
1146	LINTON	0.20
1147	HARRIS	0.40
1148	CARL THOMAS	0.20
1149	SOYARS	2.95
1150	W. HUGHES	0.45
1151	HALCOMB	2.50
1152	HICKMAN	2.00
1153	ED SMITH	1.20
1154	BEN FUGATE	2.80
1155	CLAY DOCKENS	2.00
1156	MAST	0.60
1157	THACKER	0.41
1158	BUNA - ABBOTT	0.40
1159	EDDISON LANE	0.14
1160	ROBBINS	0.35
1161	ARMISTEAD	2.00
1162	RIGGINS	2.54
1163	W. B. LAWS	0.20
1164	FRED BAYLESS	0.40
1165	RALPH MCPHERSON	1.20
1166	STATE LINE NO. 2	3.40
1167	TRAUGHBER	0.40
1168	PERCY RAMSEY	1.50
1169	BARNES	1.80
1170	MARTIN	0.70
1171	JAMES LAKE	0.20
1172	OMA BUTT	0.75
1173	WHEELLEY	0.40
1174	FILINT RIDGE	0.20
1175	ROY ORNDORFF	2.30
1176	BILLY GOAT	0.75
1177	H. E. ENGLAND	0.60
1178	MASON TYLER	0.50
1179	FUQUA	0.45
1180	BEATY	0.30
1181	NATURE DRIVE	0.50
1182	KIRBY	1.90
1183	ROGERS	1.04
1184	BORES	2.82
1185	SAM MASON	0.55
1186	PENROD	0.85
1187	CIRCLE DRIVE	0.60
1188	WARREN	0.25
1189	STATE LINE NO. 1	2.00
1190	STRATTON	2.08
1191	BEREA CHURCH	2.22
1192	HEAD LANE	0.20
1193	WEST VALLEY DRIVE	0.50
1194	CORINTH - OAKVILLE	3.20
1195	CECIL HUFFINES	0.75
1196	ELLIS	3.00
1197	WILKENS	0.45
1198	WILHELM	0.46
1199	ASTON - APPLING	0.70
1200	C. DODSON	0.30

QUADRANT III

NO.	ROAD NAME	LGTH.
1223	FAIRWAY DRIVE	0.20
1224	D. L. WILKINS	0.65
1225	GREENDOWNS	1.15
1226	PAGE	0.60
1227	CARL STRATTON	0.40
1228	JOE MONTGOMERY	2.30
1229	MARION ACRES	0.40
1230	D. PRICE	1.70
1231	B. L. SHACKELFORD	0.35
1232	MCINTOSH	0.90
1233	PEARSON	0.70
1234	CAMPGROUND	2.13
1235	DELANEY	0.76
1236	PEDIGO	0.57
1237	JOE HARPER	1.90
1238	KEYS	0.70
1239	BETTY SUE	0.10
1240	BEAUCHAMP	3.40
1241	MORTIMER	3.50
1242	SPRING VALLEY	2.90
1243	STOVALL	1.00
1244	VICK	0.50
1245	MORIAH CHURCH	0.20
1246	DAVID FARMER	0.30
1247	MORRISON	0.40
1248	WASH GUNN	2.60
1249	LOGAN MILL	1.80
1250	GATEWOOD	0.55
1251	J. C. HOLMAN	1.10
1252	LITTLE HANK	0.20
1253	BARREN PLAINS	3.80
1254	SMITH GROVE CHURCH	1.60
1255	SMITH GROVE	3.65
1256	DOT	3.00
1257	SMITH	1.55
1258	BURDON BEND	0.95
1259	WELLSLAND	1.10
1260	B. L. SHACKELFORD SPUR	0.20
1261	KEYSBURG ADAMS	0.53
1262	ERNEST RUST	1.00
1263	HANLEY LANE	0.30
1264	CHAPMAN JORDAN	1.00
1265	PRENTISS LAWRENCE	2.75
1266	JOHN U. YOUNG	2.40
1267	DICK SWAMP	0.35
1268	CLIFTON CAULEY	1.00
1269	MILLER	0.40
1270	GOSSETT HINES	2.83
1271	JOE RILEY	0.55
1272	LICK SKILLET	4.80
1273	CHARLIE LAWRENCE	1.50
1274	BAKER	0.20
1275	LAWRENCE	4.20
1276	MAC HINES	2.50
1277	JACKSON	0.60
1278	BAILEY - BANTON	3.50
1279	MILLERTOWN	0.25
1280	CEDAR GROVE	2.10
1281	KENNY STRATTON	2.30
1282	TILLET LANE	1.02
1283	J. B. SHACKELFORD	0.40
1284	FERGUSON	2.60
1285	LYNE JOHNSON	1.50
1286	EAST MOUNT GILEAD	1.30
1287	WEST MOUNT GILEAD	0.50
1288	VICKS BRANCH	0.50
1289	OAKS	0.60
1290	BEAN	3.20
1291	T. G. BLICK	0.65
1292	STEVENSON CHAPEL	2.45
1293	WARDELL LONG	0.40
1294	JOE SMITH	1.10
1295	D. ROGERS	0.35
1296	DAYSVILLE	3.25
1297	CRITTENDEN	1.87
1298	GRAYSON	0.10
1299	MONKHUNTON	0.70
1300	RUSH - MILL	1.20
1301	MILTON RILEY	2.45
1302	ALLEN	0.20
1303	HAL ANGEL	0.20
1304	FRANCIS YATES	0.70
1305	E. GARRISON	0.70
1306	JIMMY GAINOUS	0.45
1307	THOMAS	0.40
1308	ESKEW	0.25
1309	RILEY NO. 2	0.65
1310	RILEY NO. 1	0.15
1311	PAUL YOUNG	2.50
1312	PAUL HINES	0.60
1313	SHACKELFORD	0.20
1314	WHISTLETOWN	0.15
1315	DEVASIER	0.70
1316	CLEARVIEW	0.25
1317	ROBINSON	0.50
1318	ROBINSON SPUR	0.10
1319	MARKHAM LANE	0.30
1320	CLAUDE NICHOLS	0.15
1321	D. A. V.	0.20
1322	VALLEY	0.20

QUADRANT IV

NO.	ROAD NAME	LGTH.
1326	CONCORD	2.80
1327	NEWTOWN	2.00
1328	TOOTS BROWN	0.32
1329	CABLE VISION	0.30
1330	K. L. KNIGHT	0.70
1331	HEAD CEMETERY	0.60
1332	T. L. BILYEU	0.30
1333	WALTER SAVAGE	0.90
1334	CATES BY-PASS	0.90
1335	HOUCHINS	0.70
1336	EDWARDS	2.60
1337	DAVID MORGAN	0.30
1338	JOHNNY EPLEY	0.30
1339	HOLLOWAY	0.40
1340	THOMPSON SCHOOL	0.20
1341	COLLINS	0.60
1342	E. H. VINCENT	0.80
1343	COLE	0.10
1344	C. EPLEY	1.00
1345	W. WOOD	0.25
1346	LEWISBURG EDWARDS	2.40
1347	LEWISBURG CITY LAKE	0.55
1348	LOST CITY	4.25
1349	LOST CITY SPUR	0.20
1350	MOUNT PLEASANT	1.00
1351	KENHILL	0.13
1352	W. F. HART	1.20
1353	ED MCREYNOLDS	3.31
1354	GREASY CREEK	0.70
1355	NEW HOPE	0.90
1356	LESTER - MCREYNOLDS	2.00
1357	BEECHLAND QUALITY	4.95
1358	GOODMAN	0.50
1359	HARRELOSVILLE	0.40
1360	NORTH LOGAN SCHOOL	2.45
1361	JENKINS	0.10
1362	EWING WHITE	0.20
1363	SIMMONS - FORD	1.60
1364	STEVENSON SPUR	0.10
1365	COON RANGE LAKE	1.75
1366	IRON MOUNTAIN	8.00
1367	SUDDETH	0.20
1368	E. DRAKE	0.40
1369	STEVENSON	0.15
1370	DIAMOND SPRINGS STATION	0.25
1371	H. W. MCPHERSON	0.90
1372	DUMMOR CHURCH	0.05
1373	DUMMOR CEMETERY	0.08
1374	C. C. HARRIS	1.60
1375	WAGGONER	0.40
1376	BIBBTONN CHURCH	0.70
1377	WHITESCARVER	0.80
1378	HUNTS	0.20
1379	PEACH ORCHARD	3.80
1380	DIAMOND SPRINGS	1.45
1381	KNIGHT SUBDIVISION	0.30
1382	MARION SHEFFIELD	0.45
1383	URIE EDWARDS	0.30
1384	ROBERT WHITAKER	2.45
1385	J. W. DUNCAN	0.20
1386	RED HILL	2.00
1387	ELAMON	1.20
1388	DUNCAN RIDGE	4.80
1389	JERICHO - DUNCAN RIDGE	0.60
1390	OLD LEWISBURG JERICHO	1.05
1391	PENROD LANE	0.42
1392	FORGY	0.70
1393	JOHNSON	1.00
1394	J. KING	0.50
1395	RAY	