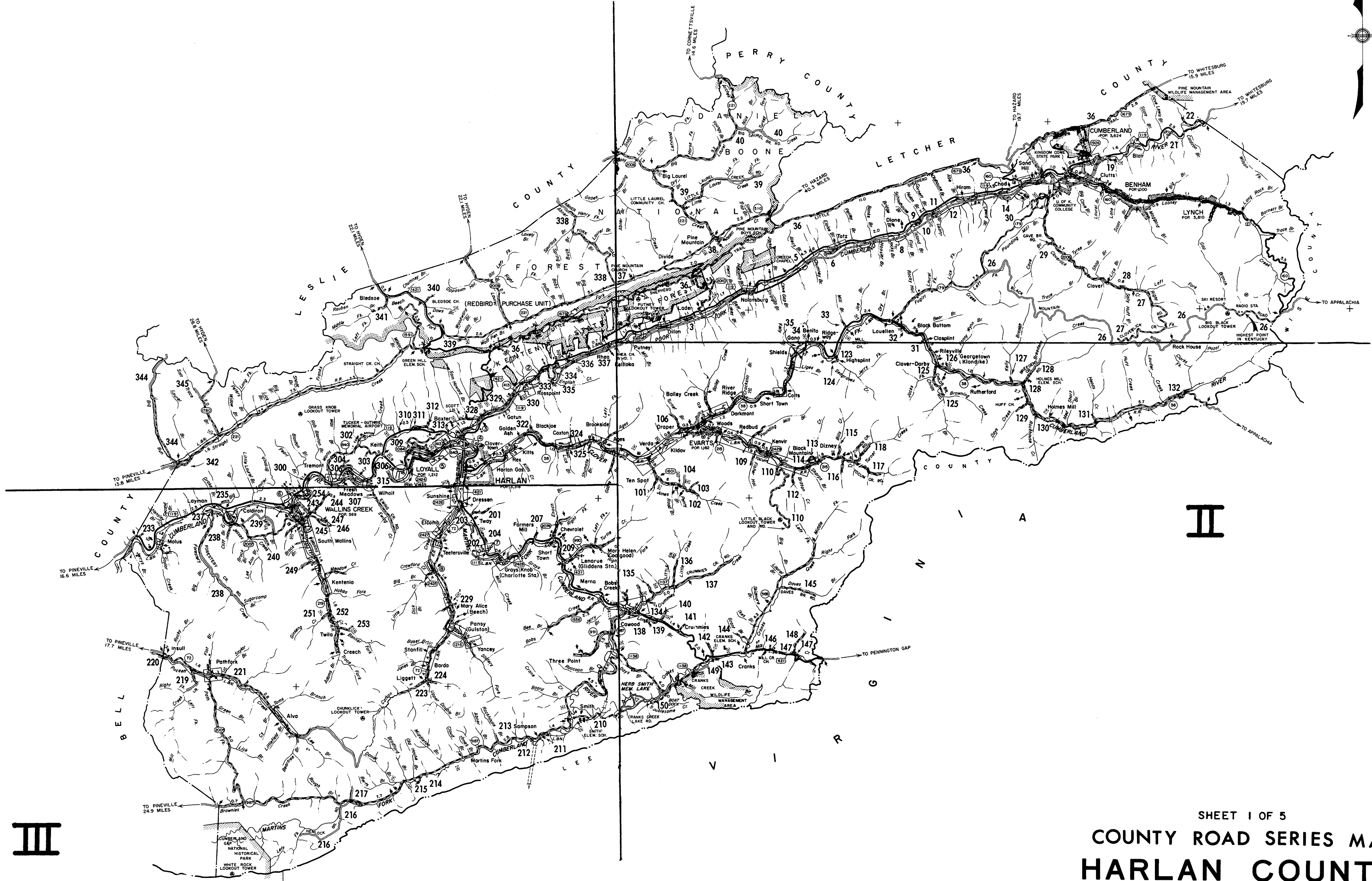
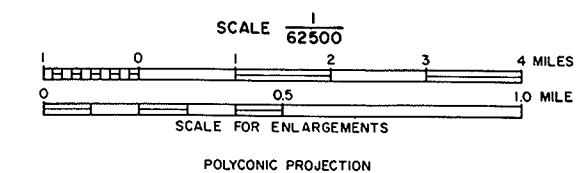


IV

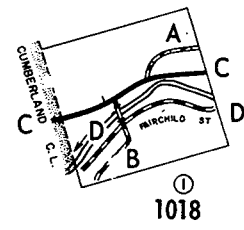
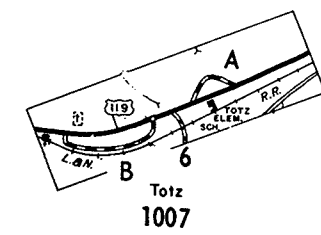
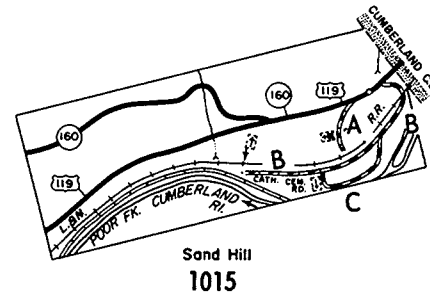
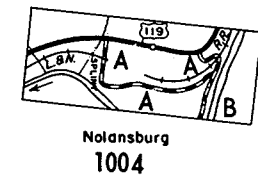
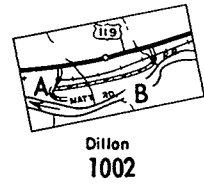
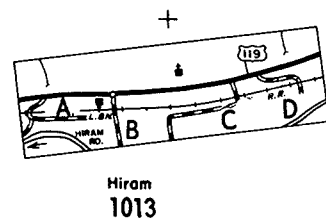
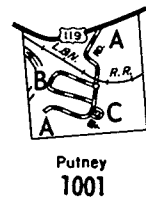
I



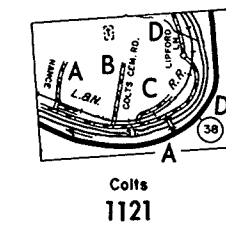
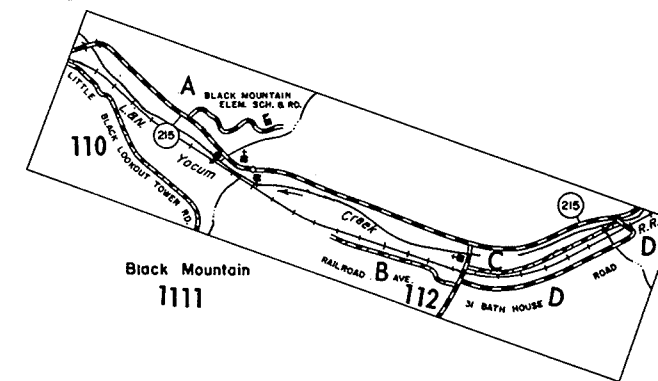
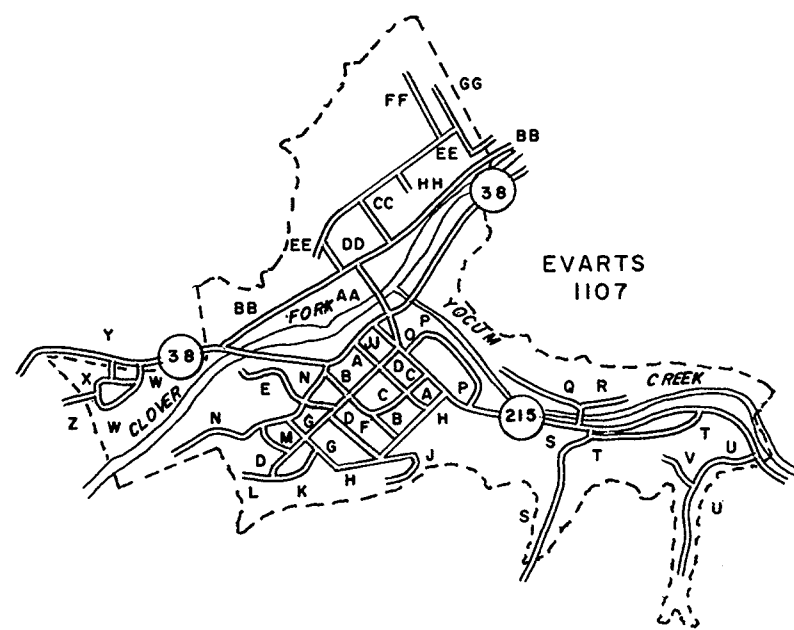
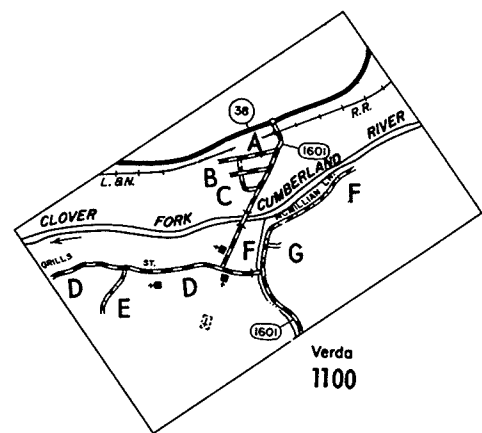
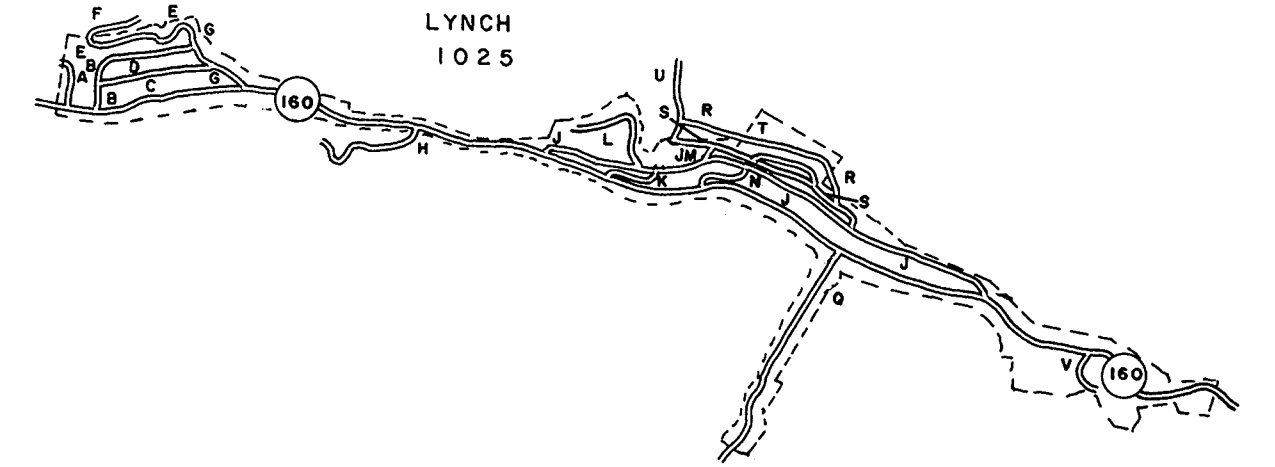
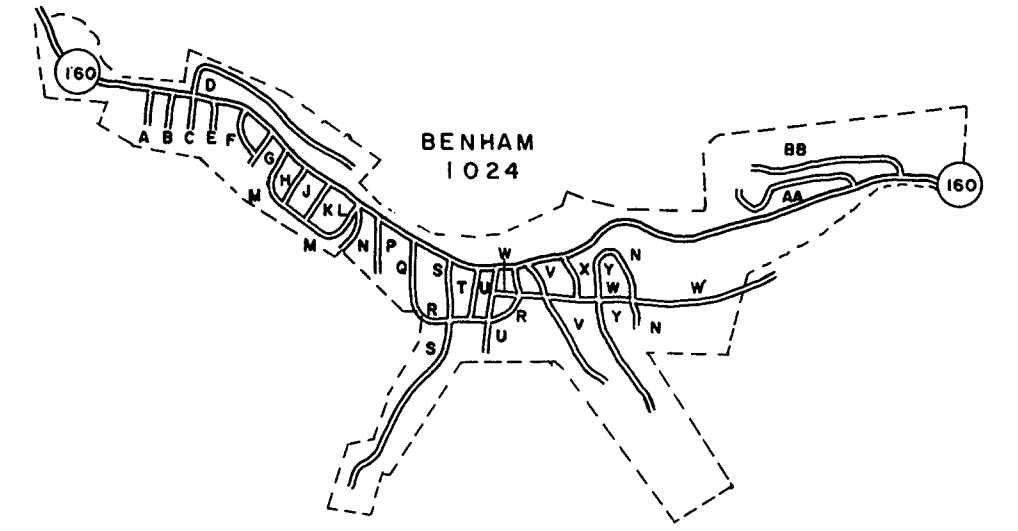
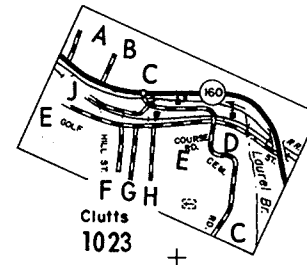
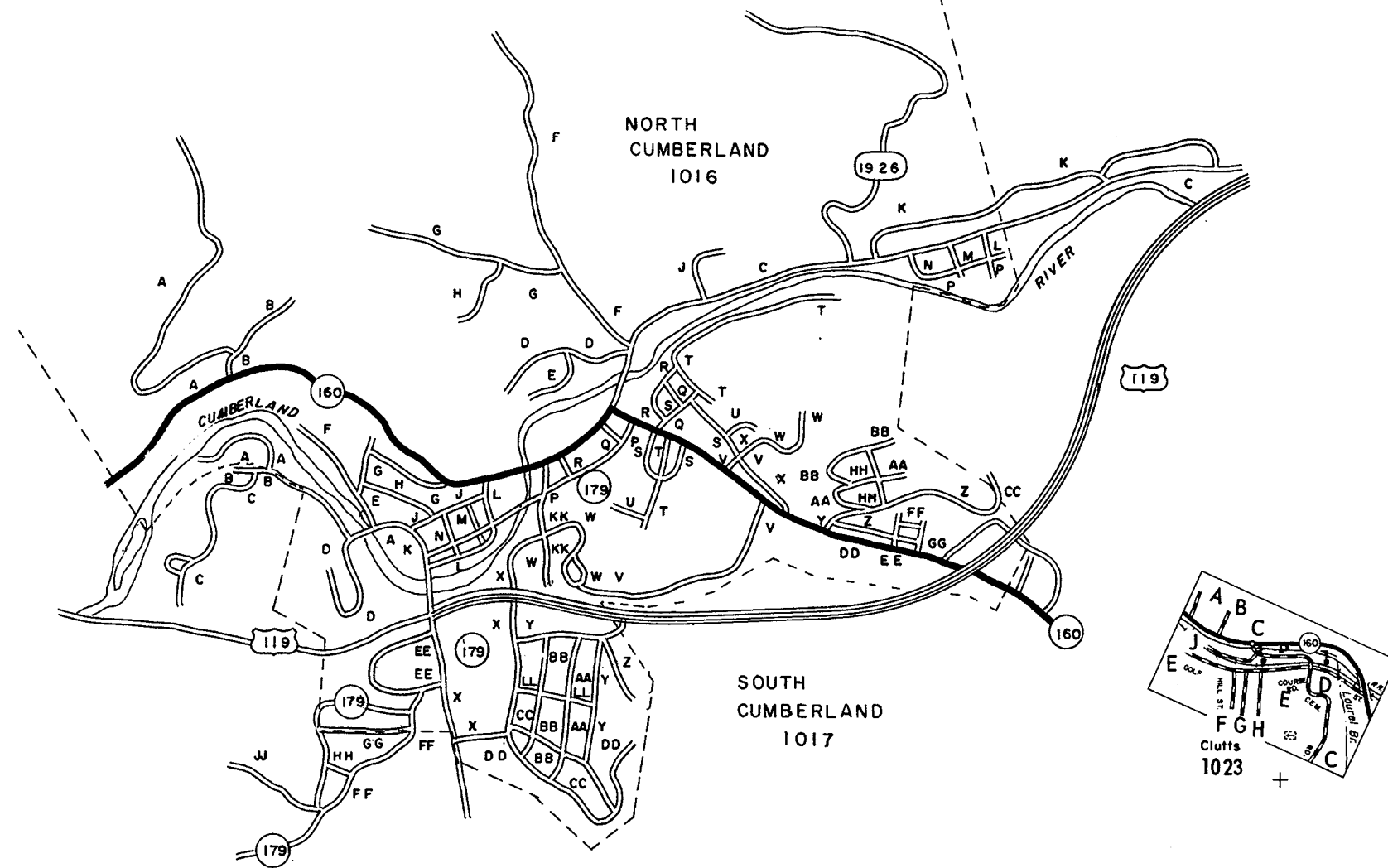
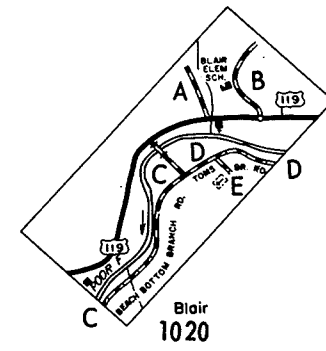
SHEET 1 OF 5
 COUNTY ROAD SERIES MAP
HARLAN COUNTY
 KENTUCKY
 1977 EDITION



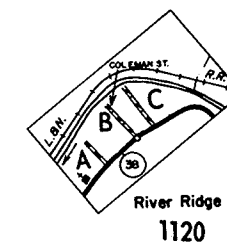
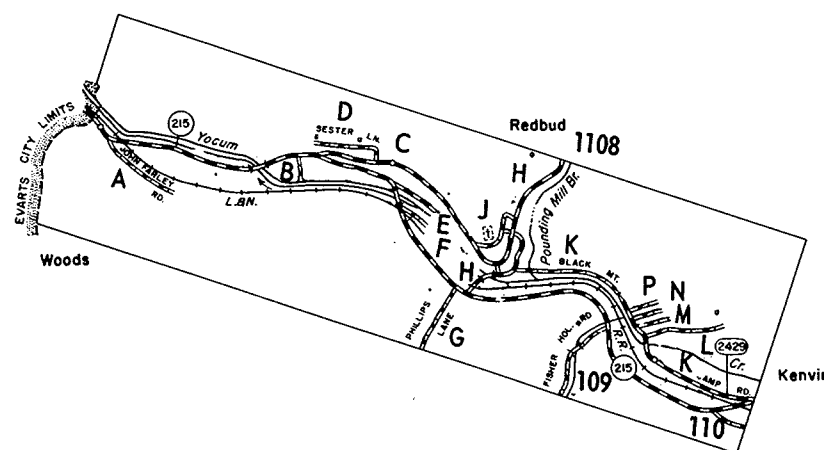
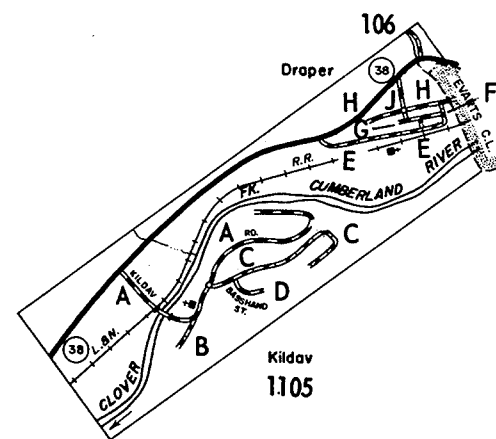
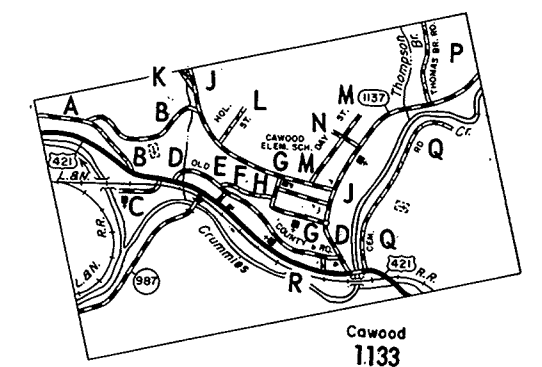
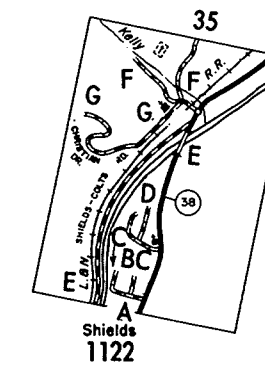
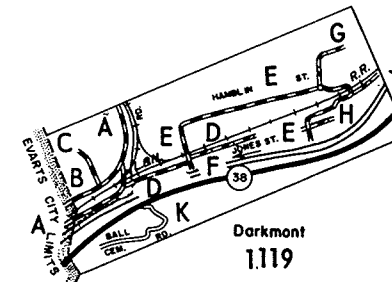
III




I

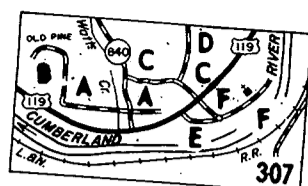


II

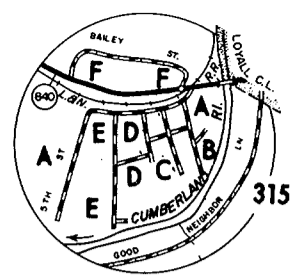


SHEET 2 OF 5
COUNTY ROAD SERIES MAP
HARLAN COUNTY
KENTUCKY
 1977 EDITION

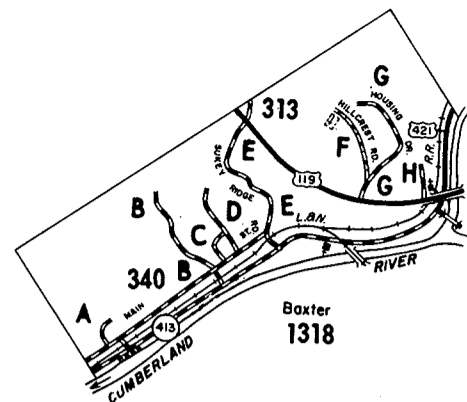




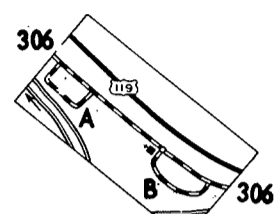
Tremont
1301



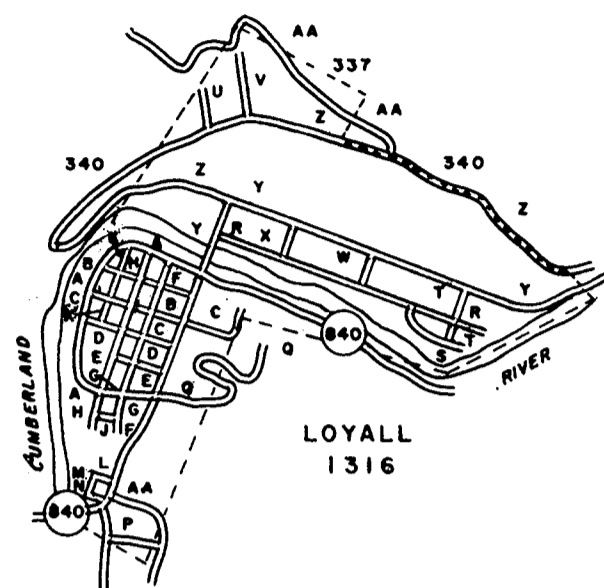
Rio Vista
1314



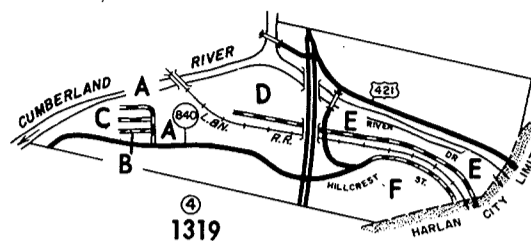
Baxter
1318



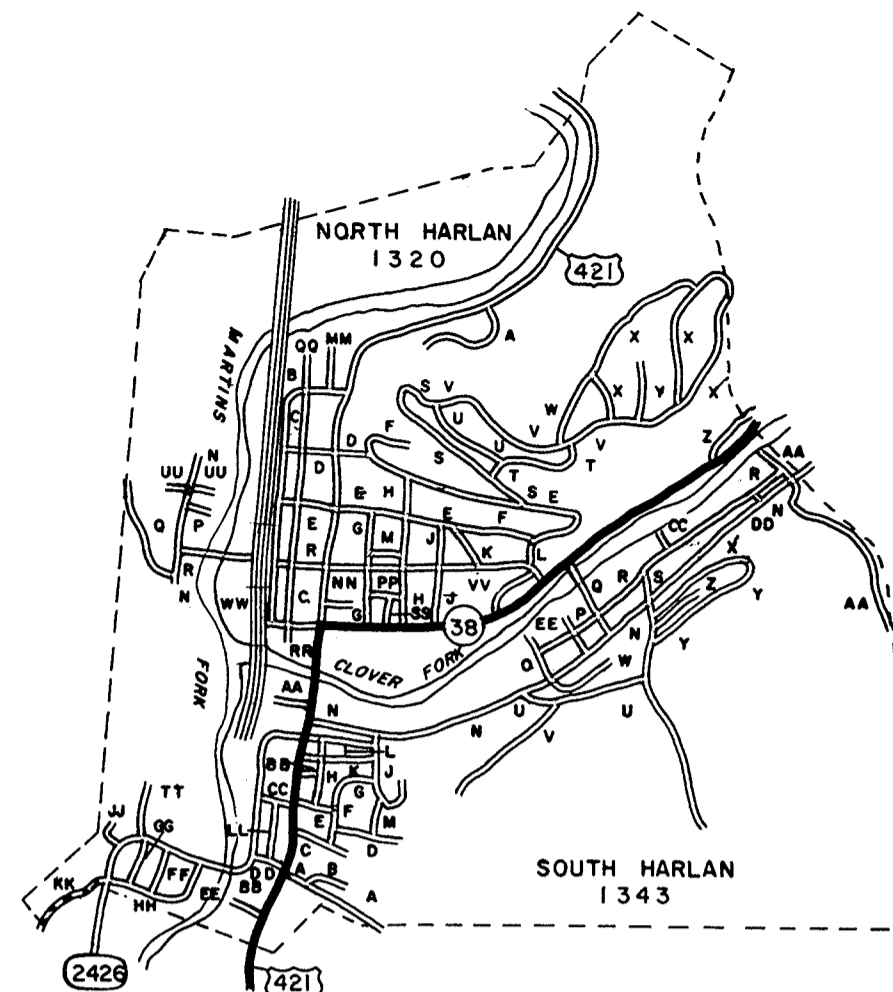
Fresh Meadows
1305



LOYALL
1316

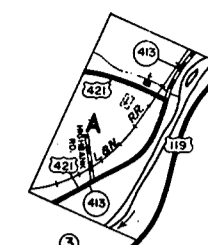


1319

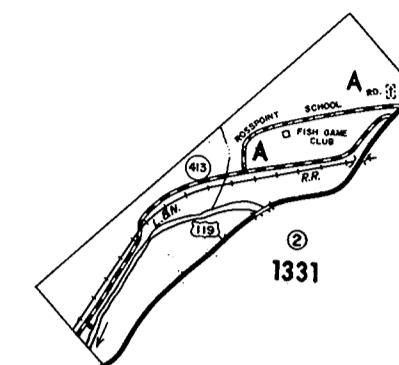


NORTH HARLAN
1320

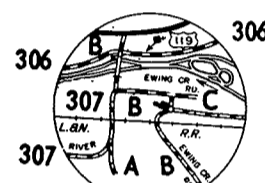
SOUTH HARLAN
1343



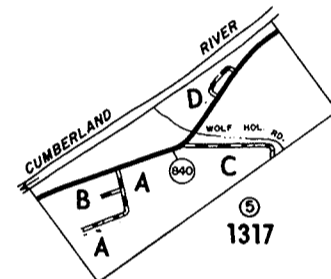
1327



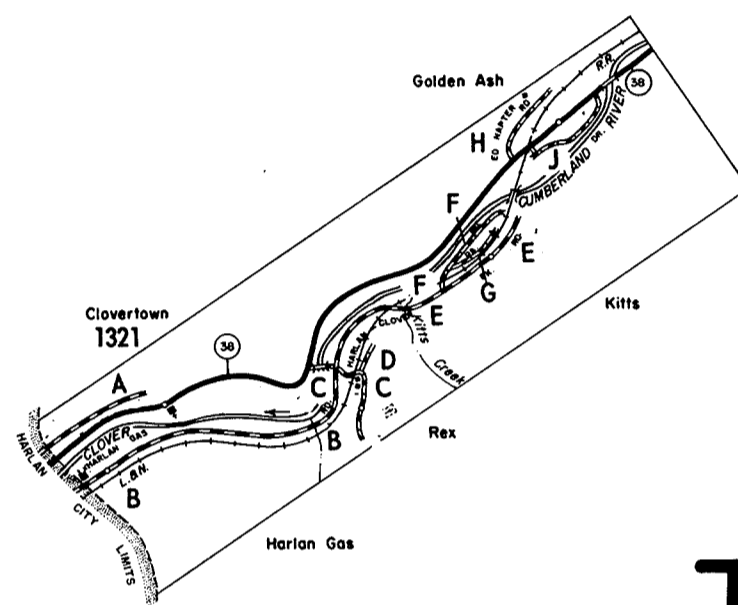
1331



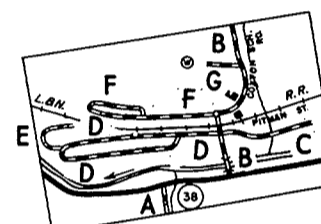
Wilhoit
1308



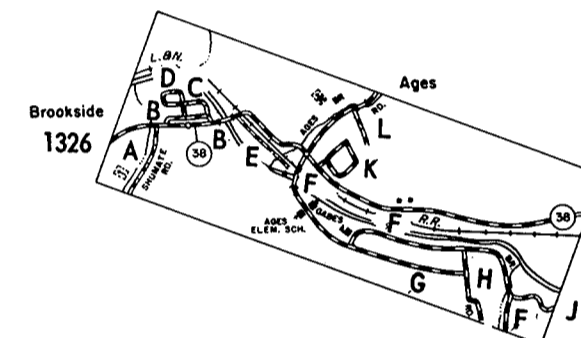
1317



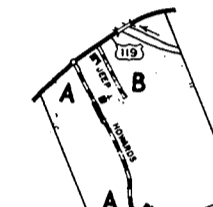
Clovertown
1321



Coston
1323



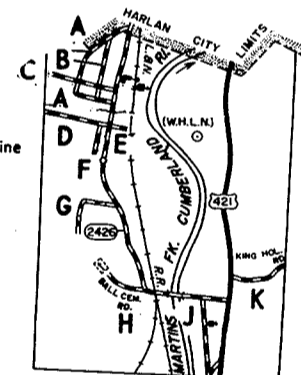
Brookside
1326



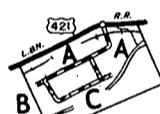
Rosspoint
1332

IV

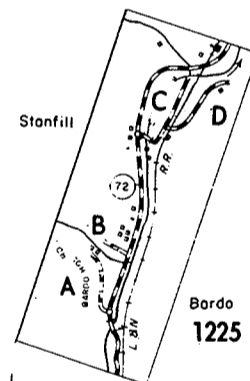
III



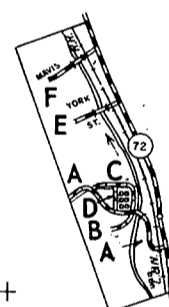
Dressen
1200



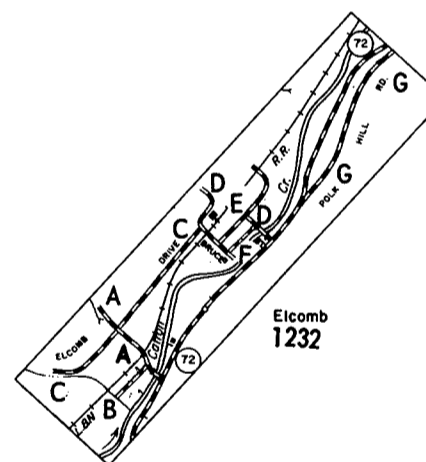
Chevrolet
1208



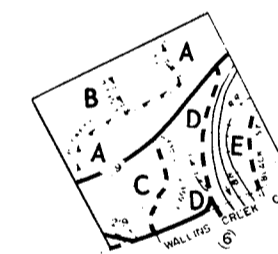
Bardo
1225



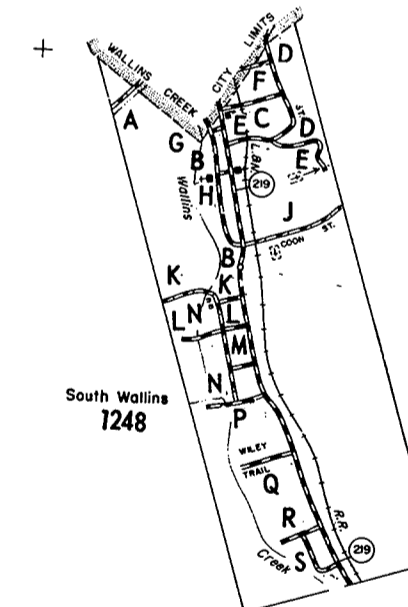
Mary Alice
(Beech)
1228



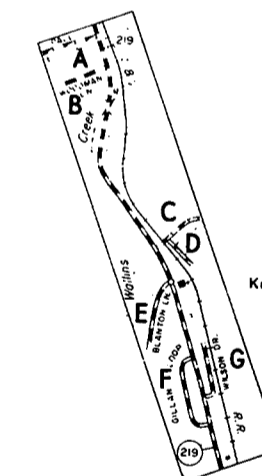
Elcomb
1232



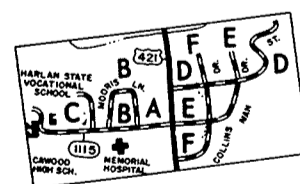
1241



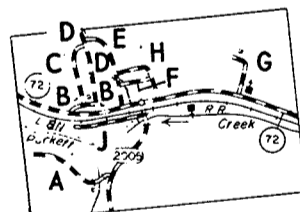
South Wallins
1248



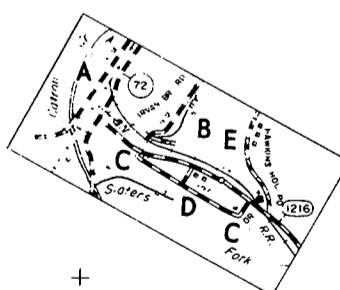
Kentenio
1250



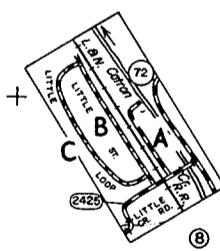
1205



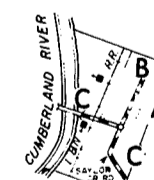
Polkfork
1218



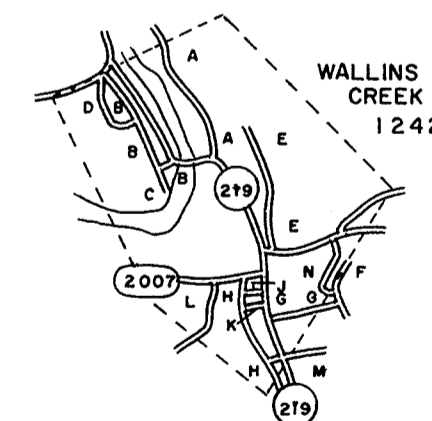
Pansy
(Gulston)
1226



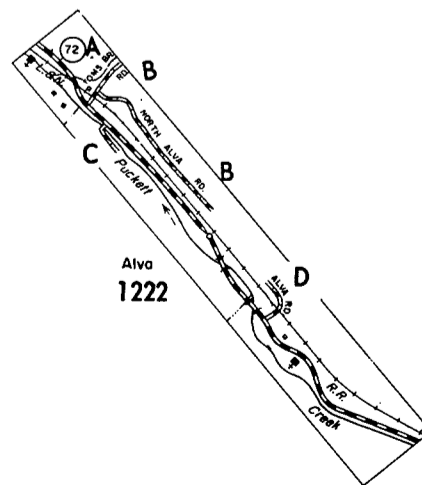
1230



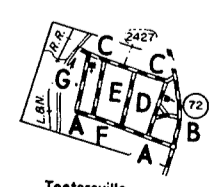
Molus
1234



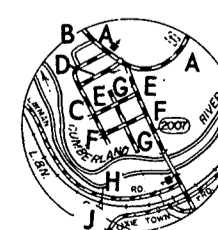
WALLINS CREEK
1242



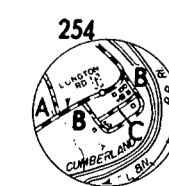
Alva
1222



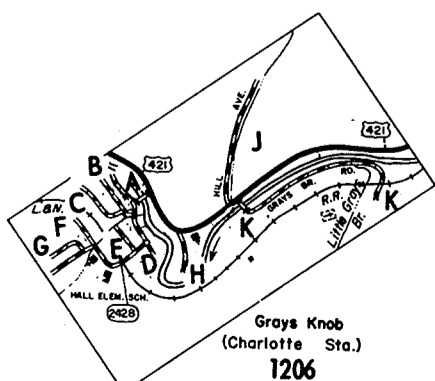
Teetersville
1231



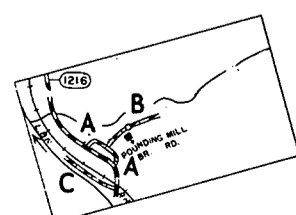
Coldiron
1236



Longton
1255




Grays Knob
(Charlotte Sta.)
1206



Yancey
1227

SHEET 3 OF 5
COUNTY ROAD SERIES MAP
HARLAN COUNTY
KENTUCKY
1977 EDITION



QUADRANT I

NO.	ROAD NAME	LGTH.
1001	STREETS IN PUTNEY	
	A PUTNEY STREET	0.28
	B POST OFFICE STREET	0.20
	C PUTNEY LOOP	0.07
1002	STREETS IN DILLON	
	A DILLON ROAD	0.07
	B MATT ROAD	0.27
1003	RED BONE	0.29
1004	STREETS IN NOLANSBURG	
	A SPLINT POST OFFICE	0.42
	B SPLINT SPUR	0.15
1005	CHUMNEY BRANCH	0.16
1006	PINE MOUNTAIN STATION	0.73
1007	STREETS IN TOTZ	
	A HUGH BRANCH ROAD	0.13
	B TOTZ ROAD	0.24
1008	DIONE LANE	0.13
1009	NOLAN EAST	0.35
1010	CORNETT CEMETERY	0.20
1011	CORNETT - DIXON	0.33
1012	HIRAM	0.28
1013	STREETS IN HIRAM	
	A HIRAM SPUR	0.11
	B CANOE HOLLOW	0.20
	C LICK BRANCH	0.18
	D LEWIS BRANCH	0.18
1014	WILSON - CORNETT	1.06
1015	STREETS IN SAND HILL	
	A CLARK CEMETERY ROAD	0.06
	B CATHOLIC CEMETERY ROAD	0.41
	C BLACK STREET	0.13
1016	STREETS IN CUMBERLAND (NORTH)	
	A SMITH HOLLOW	0.70
	B ARLEANS HILL	0.22
	C OLD US 119	0.80
	D CUMBERLAND HEIGHTS	0.25
	E FAIRVIEW STREET	0.17
	F SAWMILL ROAD	0.57
	G HENSON LANE	0.35
	H YOCUM HOLLOW	0.13
	J IRWIN DRIVE	0.16
	K HILLSIDE DRIVE	0.47
	L MARTIN STREET	0.08
	M SPRING STREET	0.07
	N OAK STREET	0.06
	P PINE STREET	0.19
	Q BLAIR STREET	0.10
	R MACK AVENUE	0.09
	S BROOKS STREET	0.19
	T BANK STREET	0.43
	U WRIGHT STREET	0.06
	V SHEPARD STREET	0.07
	W LOWER ROAD	0.17
	X MARTAIN AVENUE	0.14
	Y CLIFTON STREET	0.02
	Z BETHEL TURNER	0.28
	AA CENTRAL STREET	0.26
	BB BARNIE STREET	0.23
	CC NANCE TURNER	0.14
	DD WALL STREET	0.16
	EE THIRD STREET	0.06
	FF SHORT STREET	0.04
	GG FOURTH STREET	0.07
	HH BEACHER STREET	0.10
1017	STREETS IN CUMBERLAND (SOUTH)	
	A BLAIR AVENUE	0.59
	B FIRST STREET	0.07
	C MEADOW BRANCH ROAD	0.50
	D BILLIPS STREET	0.24
	E RIVER STREET	0.08
	F POWER STREET	0.15
	G WALNUT STREET	0.22
	H FIELD STREET	0.14
	J SPRING STREET	0.14
1018	STREETS IN ENLARGEMENT NO. 1	
	A KESSLER LOOP	0.27
	B GILLEM DRIVE	0.15
	C OLD US 119	0.43
	D FAIRCHILD STREET	0.28
1019	CREECH CEMETERY	0.50
1020	STREETS IN BLAIR	
	A TRAILER SPUR	0.05
	B SCHOOL HOUSE HOLLOW	0.15
	C BEECH BOTTOM BRANCH	0.42
	D TOM'S BRANCH ROAD	0.41
	E BLAIR CEMETERY ROAD	0.06
1021	LICKING	0.29
1022	CUMBERLAND RIVER	1.07
1023	STREETS IN CLUTTS	
	A WELLS STREET	0.08
	B MILLS STREET	0.07
	C MAIN STREET	0.37
	D CEMETERY ROAD	0.38
	E GOLF COURSE ROAD	0.31
	F HILL STREET	0.08
	G BILL STREET	0.11
	H TILL STREET	0.11
	J RAILROAD AVENUE	0.14
1024	STREETS IN BENHAM	
	A BEECH STREET	0.05
	B HOLLY STREET	0.07
	C LOCUST STREET	0.07
	D KENTUCKY AVENUE	0.44
	E WALNUT STREET	0.07
	F BALLFIELD AVENUE	0.10
	G LANE STREET	0.11
	H SPRUCE STREET	0.08
	J PINE STREET	0.08
	K CHESTNUT STREET	0.08
	L MAPLE STREET	0.08
	M BACK STREET	0.17
	N MOUNTAIN VIEW LANE	0.10
	P POPLAR STREET	0.11
	Q CEDAR STREET	0.15
	R CYPRESS STREET	0.25
	S HEMLOCK STREET	0.54
	T DEPOT BRANCH	0.09
	U OAK STREET	0.17
	V MCKNIGHT STREET	0.20
	W CENTRAL AVENUE	0.45
	X TOOL HOUSE LANE	0.09
	Y MAGGARD STREET	0.36
	Z CREECH STREET	0.17
	AA HILLSIDE AVENUE	0.28
	BB LYNCH AVENUE	0.32
1025	STREETS IN LYNCH	
	A LYNCH AVENUE	0.09
	B WEST STREET	0.10
	C FIRST STREET	0.24
	D SECOND STREET	0.18
	E THIRD STREET	0.20
	F BIG BRANCH ROAD	0.13
	G MOUNTAIN STREET	0.15
	H CONVEYOR DRIVE	0.23
	J CHURCH STREET	0.96
	K SOUTH RESERVOIR STREET	0.13
	L HIGHLAND TERRACE	0.27
	M TYE STREET	0.03
	N MAPLE AVENUE	0.11
	P POPLAR STREET	0.08
	Q GAP BRANCH STREET	0.44
	R HILLSIDE DRIVE	0.43
	S LIBERTY STREET	0.37
	T LIBERTY LOOP	0.13
	U NORTH RESERVOIR DRIVE	0.30
	V JOHNSON ROAD	0.17
1026	BLACK MOUNTAIN RIDGE	14.18
1027	CLOVERLY CREEK	4.10

QUADRANT II

NO.	ROAD NAME	LGTH.
1100	STREETS IN VERDA	
	A BRUNER STREET	0.13
	B TIPPETT STREET	0.14
	C SCHOOL STREET	0.14
	D GRILLS STREET	0.30
	E CALLOWAY STREET	0.10
	F McMILLIAN LANE	0.27
	G TURNER LANE	0.05
1101	CAYWOOD BRANCH	0.41
1102	JONES CREEK	0.09
1103	UPPER LAUREL BRANCH	0.38
1104	LOWER LAUREL BRANCH	0.36
1105	STREETS IN KILDAV	
	A KILDAV ROAD	0.64
	B NAPIER ROAD	0.10
	C HILL STREET	0.41
	D BASSHAND STREET	0.13
	E GILBERT STREET	0.29
	F SHELBY STREET	0.07
	G CHRISTIAN STREET	0.11
	H JODIES STREET	0.16
	J MIDDLETON AVENUE	0.09
1106	TURNERS BRANCH	0.60
1107	STREETS IN EVARTS	
	A BELL STREET	0.16
	B DISNEY STREET	0.18
	C LESLEY STREET	0.11
	D HARLAN STREET	0.30
	E McLANE STREET	0.19
	F FOX STREET	0.09
	G HOLLINGSWORTH STREET	0.06
	H SCHOOL STREET	0.36
	J TALLY STREET	0.10
	K FUSON STREET	0.08
	L BLACK STREET	0.03
	M KNOX STREET	0.06
	N NOLAN STREET	0.32
	P McCREARY STREET	0.25
	Q McCOY STREET	0.25
	R MAPLE LANE	0.08
	S SAYLOR STREET	0.30
	T SCHOVILLE STREET	0.18
	U LAUREL LANE	0.21
	V CEMETERY DRIVE	0.14
	W RAILROAD STREET	0.12
	X CROSS STREET	0.11
	Y LEWIS STREET	0.03
	Z MIDDLETOWN AVENUE	0.03
	AA BRIDGE STREET	0.09
	BB KELLY STREET	0.56
	CC SERGENT STREET	0.11
	DD WILSON STREET	0.06
	EE KEISTER STREET	0.32
	FF HOWARD STREET	0.11
	GG WALNUT STREET	0.16
	HH KEISTER SPUR	0.04
	JJ YOCUM STREET	0.05
	KK CHAD STREET	0.05
1108	STREETS IN REDBUD	
	A JOHN FARLEY ROAD	0.12
	B HOWARD STREET	0.05
	C REDBUD HILL ROAD	0.68
	D SESTER LANE	0.30
	E REDBUD BAPTIST CHURCH ROAD	0.12
	F REDBUD SCHOOL ROAD	0.10
	G PHILLIPS LANE	0.21
	H POUNDING MILL BRANCH	0.90
	J GEORGE MIDDLETON CEMETERY	0.15
	K BLACK MOUNTAIN CAMP ROAD	0.68
	L KENBIR DRIVE	0.20
	M HEMLOCK STREET	0.08
	N PINE STREET	0.06
	P OAK STREET	0.06
1109	FISHER HOLLOW	0.47
1119	STREETS IN DARKMONT	
	A BAILEY'S CREEK ROAD	1.53
	B WALNUT STREET	0.23
	C HOSKINS STREET	0.10
	D JONES STREET	0.25
	E HAMBLIN STREET	0.73
	F BLEVINS STREET	0.07
	G STANLEY LANE	0.14
	H SHORT STREET	0.10
	J CREECH STREET	0.07
	K BALL CEMETERY STREET	0.15
1120	STREETS IN RIVER RIDGE	
	A KELLY STREET	0.13
	B COLEMAN STREET	0.09
	C ALLEY NO. 2	0.10
1121	STREETS IN COLTS	
	A NANCE STREET	0.47
	B COLTS CEMETERY ROAD	0.17
	C LOVETT ROAD	0.05
	D LIPFORD LANE	0.22
1122	STREETS IN SHIELDS	
	A GILBERT STREET	0.10
	B KING STREET	0.05
	C CHURCH STREET	0.15
	D BRIGHT STREET	0.10
	E SHIELDS - COLTS ROAD	1.16
	F KELLY BRANCH ROAD	0.17
	G CHRISTIAN DRIVE	0.25
1123	MILL BRANCH	0.28
1124	SEAGROVES	0.12
1125	CHILDS BRANCH	1.14
1126	FANNY WYNN BRANCH	0.20
1127	KELLY BRANCH	0.21
1128	BREEDENS CREEK	0.86
1129	DAYS CREEK	0.47
1130	ROCKHOUSE CREEK	0.08
1131	HEADS CREEK	0.15
1132	OLD KY 38	0.75
1133	STREETS IN CAYWOOD	
	A SMITH LANE	0.24
	B CAWOOD STREET	0.36
	C RAILROAD STREET	0.08
	D OLD COUNTY ROAD	1.46
	E SUNSET AVENUE	0.04
	F CONNECTOR STREET	0.13
	G SKIDMORE STREET	0.19
	H BACK STREET	0.11
	J STILL HOUSE BRANCH ROAD	0.84
	K HENSLEY LANE	0.15
	L HOLLOW STREET	0.09
	M DAY STREET	0.20
	N FRONT STREET	0.04
	P THOMPSON BRANCH	0.60
	Q CEMETERY STREET	0.36
	R FOREST AVENUE	0.05
1134	THOMAS LANE	0.22
1135	SUGAR CAMP BRANCH	0.43
1136	LITTLE CREEK OF CRUMMIES	0.91
1137	CRUMMIES CREEK	1.19
1138	MINE NO. 26	0.26
1139	LONG BRANCH	0.17
1140	SLACK CEMETERY	0.40
1141	CRUMMIES	0.12
1142	BARN BRANCH	0.26
1143	SLAY	0.20
1144	SURGNERS BRANCH	0.38
1145	DAVES BRANCH	1.10
1146	NIMS BRANCH	0.12
1147	OLD US 421	0.53
1148	DANIEL CARREDD	0.87
1149	OLD KY 568	0.50
1150	CRANKS CREEK LAKE	0.62

QUADRANT III

NO.	ROAD NAME	LGTH.
1200	STREETS IN DRESSEN	
	A SUNSHINE AVENUE	0.26
	B GRAHAM STREET	0.07
	C HARDY STREET	0.13
	D COLDIRON BRANCH ROAD	0.64
	E RAILROAD STREET	0.04
	F MACON STREET	0.10
	G TARBOT LANE	0.10
	H BALL CEMETERY ROAD	0.09
	J DRESSEN STAR ROUTE	0.18
	K KING HOLLOW ROAD	0.20
1201	TWAY	0.57
1202	CATRON HILL	0.51
1203	MORRIS LANE	0.42
1204	SUNNY ACRES LOOP	0.29
1205	STREETS IN ENLARGEMENT NO. 7	
	A POLICE BARRACKS STREET	0.08
	B BROWNING STREET	0.12
	C VOCATIONAL SCHOOL STREET	0.15
	D HILL STREET	0.33
	E TROUTMAN DRIVE	0.30
	F COLLINS DRIVE	0.30
1206	STREETS IN GRAYS KNOB	
	A FIRST STREET	0.09
	B SECOND STREET	0.08
	C THIRD STREET	0.10
	D FOURTH STREET	0.04
	E FIFTH STREET	0.05
	F SIXTH STREET	0.10
	G SEVENTH STREET	0.06
	H RIVER STREET	0.09
	J HILL AVENUE	0.16
	K GRAYS BRANCH ROAD	0.36
1207	FARMERS BRANCH	0.24
1208	STREETS IN CHEVROLET	
	A CHEVROLET STREET	0.24
	B SHORT STREET	0.03
	C SMITH SCHOOL ROAD	0.11
1209	LENARVE	0.10
1210	C. C. CAMP	1.31
1211	SAMPSON HILL	0.12
1212	SAMPSON CHURCH	0.24
1213	ROCK HOUSE BRANCH	0.21
1214	SUE HOLLOW	0.11
1215	HENSLEY SCHOOL	0.09
1216	HEMLOCK BRANCH	3.24
1217	LOST LAUREL BRANCH	0.39
1218	STREETS IN PATHFORK	
	A BLUE DIAMOND	0.15
	B MIKES LANE	0.05
	C HIPPE ALLEY	0.13
	D FLAT BRANCH	0.46
	E FOXLY STREET	0.15
	F TANNER STREET	0.06
	G DASH LANE	0.10
	H GREEN STREET	0.13
	J PUCKETT CREEK	0.17
1219	MILL BRANCH HOLLOW	0.80
1220	INSULL DRIVE	0.17
1221	JACKSON MILL CREEK	0.12
1222	STREETS IN ALVA	
	A TOMS BRANCH ROAD	0.17
	B NORTH ALVA ROAD	0.31
	C LITTLE FIELD BRANCH ROAD	0.05
	D ALVA ROAD	0.06
1223	LIGGETT	0.24
1224	LOWER DOUBLE BRANCH	0.23
1225	STREETS IN BARDO	
	A BARDO HOLLOW ROAD	0.18
	B BARDO SCHOOL ROAD	0.09
	C STANFILL DRIVE	0.18
	D CRAWFORD LANE	0.13
1226	STREETS IN PANSY	
	A OLD MARY ALICE - PANSY ROAD	0.52
	B IRVAN BRANCH ROAD	0.45
	C PANSY DRIVE	0.30
	D OAK STREET	0.04
	E HAWKINS HOLLOW ROAD	0.25
1227	STREETS IN YANCEY	
	A LAWSON DRIVE	0.07
	B POUNDING MILL BRANCH ROAD	0.09
	C SLATERS FORK SPUR	0.09
1228	STREETS IN MARY ALICE	
	A MARY ALICE ROAD	0.43
	B AUSTIN STREET	0.04
	C ALICE DRIVE	0.12
	D CRONNIS STREET	0.05
	E YORK STREET	0.08
	F MAVIS DRIVE	0.06
	G BEECH GROVE SCHOOL	0.15
1229	BEECH GROVE SCHOOL	0.15
1230	STREETS IN ENLARGEMENT NO. 8	
	A BALL LANE	0.19
	B LITTLE STREET	0.34
	C LITTLE LOOP	0.32
1231	STREETS IN TEETERSVILLE	
	A COUNTY HOME ROAD	0.20
	B SHORT LANE	0.05
	C SLAG STREET	0.20
	D OHIO STREET	0.10
	E CORNETT STREET	0.12
	F JOHNSON STREET	0.12
	G BRANSON STREET	0.10
1232	STREETS IN ELCOMB	
	A FRYE STREET	0.22
	B MORRIS LANE	0.13
	C ELCOMB DRIVE	0.38
	D BRUCE STREET	0.30
	E ANDERSON DRIVE	0.12
	F WRIGHT STREET	0.12
	G POLK HILL ROAD	0.44
1233	NEW MACAN	0.26
1234	STREETS IN MOLUS	
	A HIGH DRIVE	0.10
	B LAW DRIVE	0.35
	C SAYLOR CREEK ROAD	0.70
1235	NEW BRANCH	0.16
1236	STREETS IN COLDIRON	
	A OLD US 119 LOOP NO. 2	0.39
	B HOWARD DRIVE	0.09
	C SAYLOR STREET	0.26
	D GENTRY DRIVE	0.09
	E STEVENS DRIVE	0.10
	F NOLAN DRIVE	0.09
	G WIDOW STREET	0.13
	H LAYMAN - COLDIRON ROAD	0.95
	J CLIFF BRANCH ROAD	0.54
1237	OLIVER DRIVE	0.27
1238	FORESTERS CREEK	3.69
1239	WAGGONER LANE	1.65
1240	JESSES CREEK	0.15
1241	STREETS IN ENLARGEMENT NO. 6	
	A PUCKETT STREET	0.87
	B PINEY ROAD	0.09
	C LIGGETT AVENUE	0.13
	D US 119 - KY 219 CONNECTOR	0.21
	E BLACK STREET	0.40
1242	STREETS IN WALLINS CREEK	
	A BLACK STREET	0.30
	B WILLIAM AVENUE	0.26
	C HILL STREET	0.10
	D NEAL ALLEY	0.16
	E NOLAN STREET	0.32
	F WALTERS STREET	0.10
	G CHURCH STREET	0.14
	H SOUTH WALLINS AVENUE	0.17
	J FIRST STREET	0.04
	K SECOND STREET	0.04
	L OLD SAW TRACE ROAD	0.15
	M FREDRICK STREET	0.02
	N MASONIC CEMETERY	0.15
1243	BULL DOG HOLLOW	0.22
1244	PLATS FORK	1.19
1245	TERRY FORK	1.00
1246	GRAMAR AVENUE	0.32
1247	OSBORNE AVENUE	0.22
1248	STREETS IN SOUTH WALLINS	
	A LAUREL BRANCH ROAD	0.71
	B SOUTH WALLINS AVENUE	0.25
	C FREDRICK STREET	0.18
	D WALTERS STREET	0.36
	E TOMS STREET	0.32
	F CHURCH STREET	0.10
	G SCHOOL DRIVE	0.03
	H HALY DRIVE	0.03
	J COON STREET	0.20
	K STONE HOLLOW	0.36
	L BROOKS STREET	0.09
	M CHEERY STREET	0.04
	N WALNUT STREET	0.23
	P BROCK BRANCH ROAD	0.14
	Q WILEY TRAIL	0.10
	R REDMOND LANE	0.09
	S BROCK ROAD	0.11
1249	CAMP BRANCH	0.52
1250	STREETS IN KENTENIA	
	A PAUL BUNYUN ROAD	0.18
	B WOODMAN LANE	0.13
	C MEADOW CREEK ROAD	0.08
	D MEADOW CREEK LANE	0.06
	E BLANTON DRIVE	0.15
	F GILLIAN LOOP	0.12
	G WILSON DRIVE	0.07
1251	GENSING CREEK	0.24
1252	OLD BANOR FORK	0.23
1253	BANOR FORK	0.52
1254	LONGTON	0.68
1255	STREETS IN LONGTON	
	A PEARL BRANCH ROAD	0.15
	B HORNET STREET	0.25
	C BARLOW AVENUE	0.09

QUADRANT IV

NO.	ROAD NAME	LGTH.
1300	OLD US 119 LOOP NO. 5	0.15
1301	STREETS IN TREMONT	
	A OLD US 119 - TREMONT ROAD	0.25
	B OLD PINE FLAT SCHOOL ROAD	0.16
	C TREMONT DRIVE	0.14
	D LAY DRIVE	0.20
	E REDWING ROAD	0.05
	F DEAD END ROAD	0.15
1302	CAMP BLANTON LANE	0.45
1303	KNOB	0.12
1304	ROLLING	0.51
1305	STREETS IN FRESH MEADOW	
	A FRESH MEADOW LOOP	0.16
	B CHURCH STREET	0.18
1306	KEITH - TREMONT	1.59
1307	RIVER	0.90
1308	STREETS IN WILHOIT	
	A RIVER ROAD SPUR	0.07
	B EWING CREEK ROAD	1.65
	C McADAMS DRIVE	0.27
1309	BRICK	0.15
1310	POSSUM HOLLOW	0.15
1311	OLD KY 840 LOOP NO. 2	0.94
1312	HEMLOCK	0.09
1313	NOLAN BRANCH	0.34
1314	STREETS IN RIO VISTA	
	A FIFTH STREET	0.42
	B FIRST STREET	0.12
	C SECOND STREET	0.12
	D THIRD STREET	0.20
	E FOURTH STREET	0.20
	F BAILEY STREET	0.33
1315	GOOD NEIGHBOR LANE	1.08
1316	STREETS IN LOYALL	
	A CHAD STREET	0.39
	B COURTNEY STREET	0.15
	C CARTER AVENUE	0.27
	D GREEN STREET	0.15
	E CALLAHAW	0.09
	F BAILEY STREET	0.32
	G JOHNS STREET	0.12
	H MAPOTHER STREET	0.31
	J MARIE STREET	0.04
	K UNTHANK STREET	0.14
	L CARTER STREET	0.05
	M LLOYD STREET	0.04
	N HOWARD STREET	0.04
	P A. HOWARD DRIVE	0.08
	Q CEMETERY ROAD	0.34
	R CEDAR STREET	0.46
	S RIVER STREET	0.12
	T FIRST STREET	0.08
	U CHURCH STREET	0.07
	V CENTER STREET	0.09
	W SECOND STREET	0.05
	X THIRD STREET	0.05
	Y COUNTY PIKE	0.84
	Z MAIN STREET	2.14
	AA PARK DRIVE	0.11
1317	STREETS IN ENLARGEMENT NO. 5	
	A BURROW DRIVE	0.20
	B SHYLOCK DRIVE	0.07
	C WOLF HOLLOW ROAD	0.40
	D GREER STREET	0.14
1318	STREETS IN BAXTER	
	A SPRUCE LANE	0.05
	B PEAR STREET	0.20
	C INTERNATIONAL DRIVE	0.05
	D NOLAN DRIVE	0.15
	E SUKEY RIDGE ROAD	0.39
	F HILLCREST ROAD	0.15
	G HOUSING DRIVE	0.26
	H NO NAME CHURCH ROAD	0.07
1319	STREETS IN ENLARGEMENT NO. 4	
	A POINT EXPRESS ROAD	0.08
	B LIBERTY LANE	0.05
	C BELL LANE	0.05
	D BAXTER LANE	0.24
	E RIVER ROAD	0.37
	F HILLCREST STREET	0.43
1320	STREETS IN HARLAN (NORTH)	
	A GARDEN STREET	0.14
	B WALNUT STREET	0.03
	C ELM STREET	0.35
	D MAGNOLIA STREET	0.12
	E MOUND STREET	0.53
	F IVY STREET	0.34
	G FIRST STREET	0.16
	H SECOND STREET	0.21
	J THIRD STREET	0.14
	K HOWARD STREET	0.06
	L WILLIAMS STREET	0.03
	M CREECH ALLEY	0.05
	N KENTUCKY AVENUE	0.22
	P LEE STREET	0.06
	Q BLACK STREET	0.15
	R CENTRAL STREET	0.20
	S MT. PLEASANT AVENUE	0.34
	T JEROME AVENUE	0.17
	U JEROME LANE	0.11
	V RIDGE ROAD	0.29
	W MEADOW DRIVE	0.10
	X CIRCLE DRIVE	0.64
	Y FISCHER STREET	0.15
	Z LYNN STREET	0.10
	AA HALL STREET	0.05
	BB OLIVE STREET	0.06
	CC ISLAND STREET	0.05
	DD GILES STREET	0.05
	EE BOURBON STREET	0.09
	FF SHORT STREET	0.07
	GG COLE STREET	0.07
	HH CAMDEN STREET	0.11
	JJ HARROD STREET	0.06
	KK SUNSHINE AVENUE	0.12
	LL BLAIR STREET	0.10
	MM BROWNING STREET	0.07
	NN EVERSOLE STREET	0.06
	PP COURT STREET	0.04
	QQ CUMBERLAND AVENUE NORTH	0.05
	RR CUMBERLAND AVENUE SOUTH	0.04
	SS COURT HOUSE ALLEY	0.04
	TT CROSSHORN LANE	0.08
	UU GREEN STREET	0.09
	VV PHILLIPS AVENUE	0.10
	WW CLOVER STREET WEST	0.03
1321	STREETS IN CLOVERTOWN	
	A LYNN STREET	0.31
	B HARLAN GAS	0.66
	C TURNER HILL ROAD	0.60
	D REX DRIVE	0.09
	E HARLAN - CLOVER FORK ROAD	0.49
	F KITTS CAMP ROAD	0.24
	G KITTS SPUR	0.06
	H ED NAPIER ROAD	0.19
	J GOLDEN ASH DRIVE	0.11
1322	BLACK JOE	0.73
1323	STREETS IN COXTON	
	A LICK BRANCH ROAD	0.36
	B COXTON SCHOOL ROAD	0.46
	C PITMAN STREET	0.20
	D COXTON LOOP	0.63
	E COXTON SPUR	0.13
	F RAILROAD STREET	0.43
	G COXTON HILL ROAD	0.15
1324	FOXES LANE	0.07
1325	MAMIES	0.07
1326	STREETS IN BROOKSIDE	
	A SHUMATE ROAD	0.24
	B BROOKSIDE DRIVE	0.19
	C FRONT STREET	0.12
	D PEARL AVENUE	0.08
	E RIVER ROAD	0.08
	F GABES BRANCH ROAD	0.54
	G HUFF'S LANE	0.31
	H BLACK MAN ROAD	0.11
	J GABES BRANCH SPUR	0.44
	K HENEGAR LOOP	0.22
	L NOLAN WEST ROAD	0.10
1327	STREET IN ENLARGEMENT NO. 3	
	A HIGH BANK ROAD	0.10
	B GOOSE HOLLOW	0.19
1328	GATUM	0.35
1329	BETTY BRANCH	0.17
1330	STREET IN ENLARGEMENT NO. 2	
	A ROSSPOINT SCHOOL ROAD	0.35
1332	STREETS IN ROSSPOINT	
	A HOWARD'S ROAD	0.30
	B JEEP ROAD	0.30
1333	ROSSPOINT CHURCH	0.20
1334	TUNNEL HILL	1.54
1335	ENGLISH CREEK	0.23
1336	WILDER HOWARD CEMETERY	0.25
1337	RHEA	0.02
1338	ABNER FORK	3.88
1339	MIDDLETON	0.16
1340	OLD HOUSE BRANCH	0.11
1341	RUBEN HOLLOW	0.77
1342	HARPER	0.59
1343	STREETS IN HARLAN (SOUTH)	
	A HORTON STREET	0.18
	B CHERRY STREET	0.08
	C JONES STREET	0.10
	D OAK STREET	0.10
	E BAILEY STREET	0.05
	F HARLAN AVENUE	0.05
	G HIGHLAND AVENUE	0.09
	H TODD STREET	0.09
	J KUELLER STREET	0.13
	K VINE STREET	0.09
	L RAILROAD STREET	0.09
	M MOUNTAIN VIEW	0.07
	N RIVER STREET	0.80
	P SYCAMORE STREET	0.08
	Q WALNUT STREET	0.11
	R MAY STREET	0.43
	S CAWOOD STREET	0.03
	T RAIN STREET	0.38
	U POPLAR STREET	0.19
	V GREEN LANE	0.18
	W MILLER STREET	0.11
	X ROSE ALLEY	0.15
	Y ROY STREET	0.20
	Z REED ALLEY	0.14
	AA KELLY STREET	0.36
	BB HOLLY STREET	0.04
	CC WHILES STREET	0.05
	DD GRAY STREET	0.03
	EE BRIDGE STREET	0.07
1344	BIG RUN HOLLOW	3.65
1345	SALT TRACE BRANCH	0.66

SHEET 5 OF 5

COUNTY ROAD SERIES MAP HARLAN COUNTY KENTUCKY

1977 EDITION