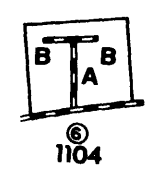
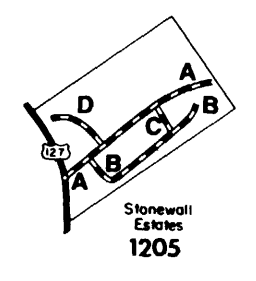
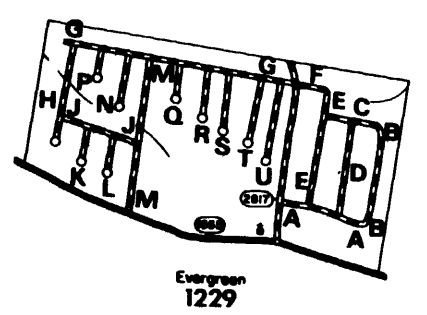
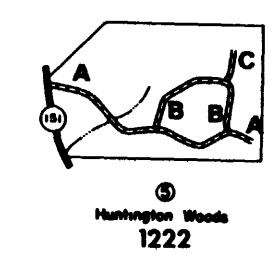
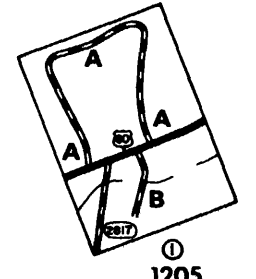
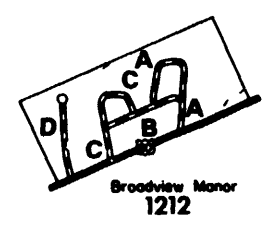
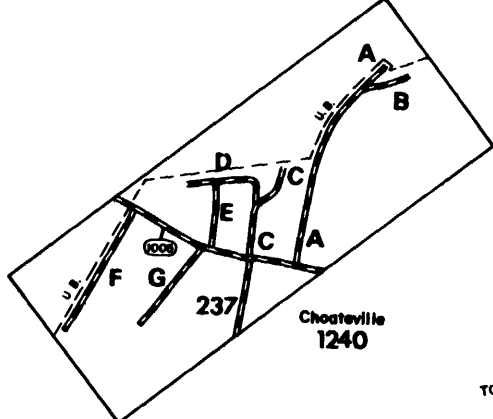
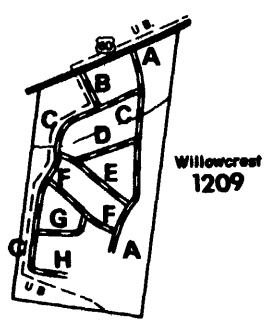
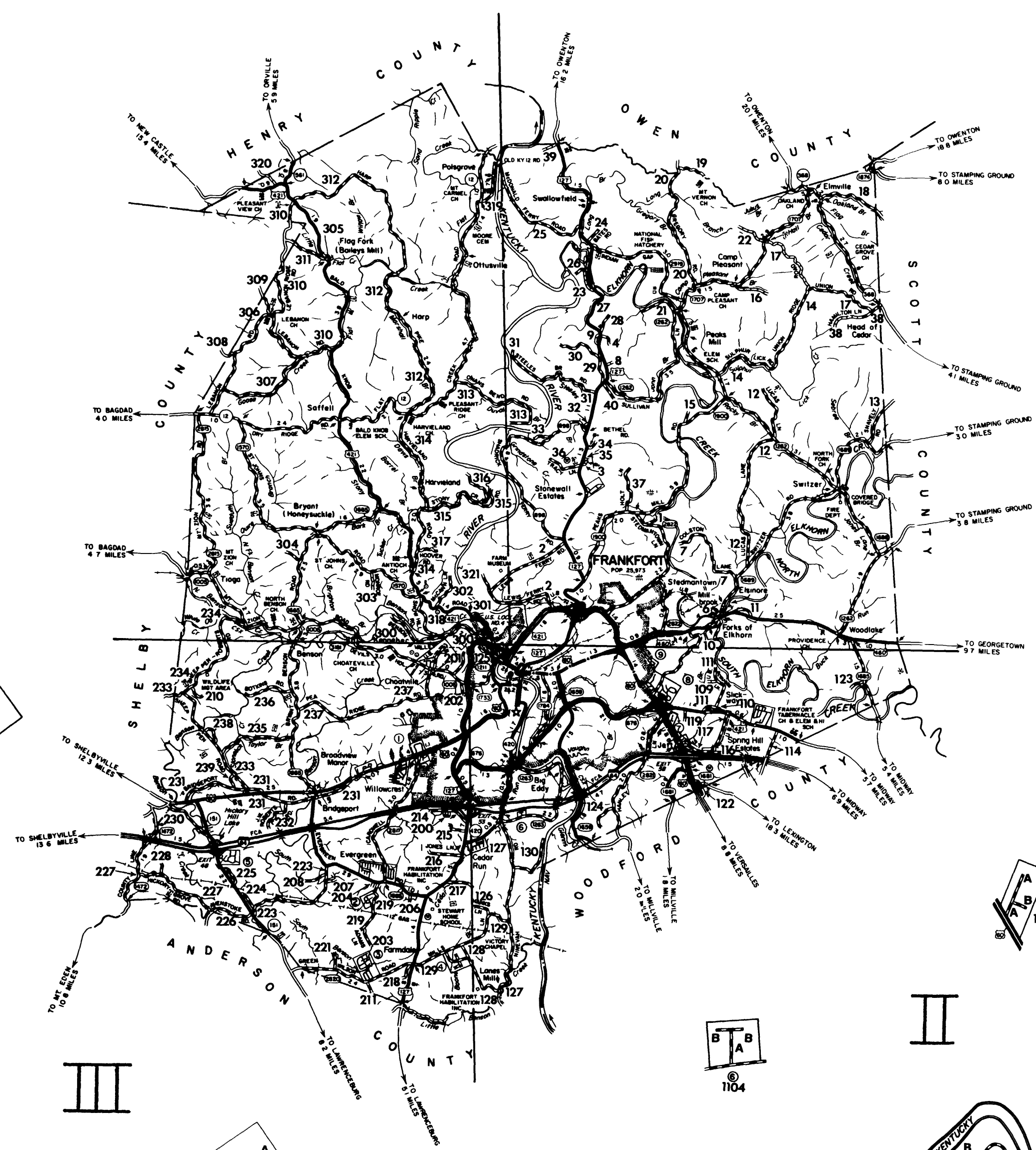
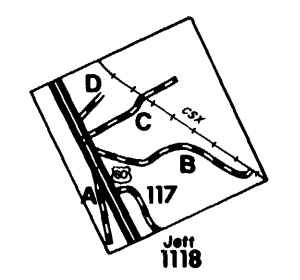
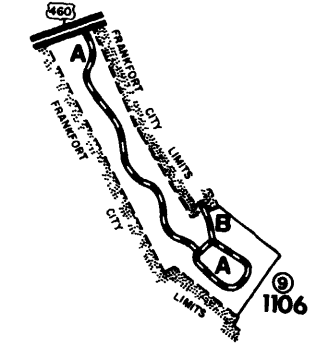
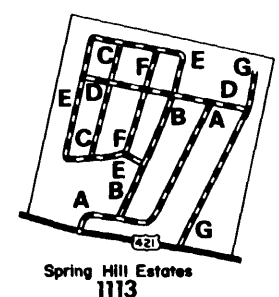
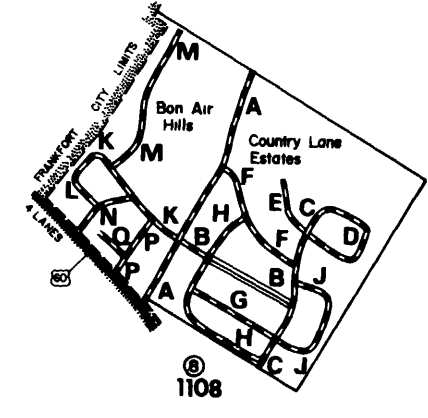
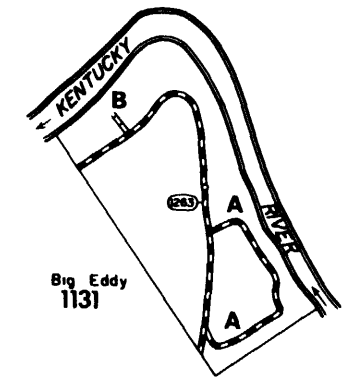


IV

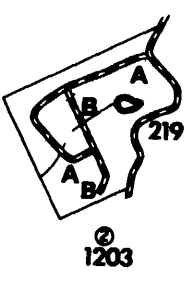
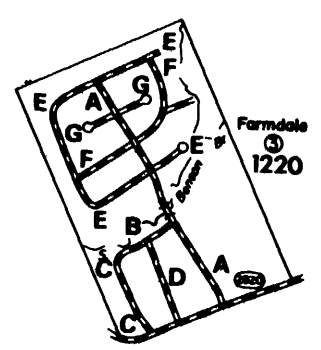
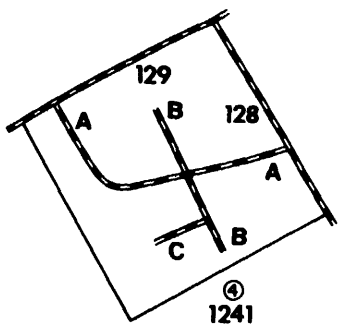
I



II



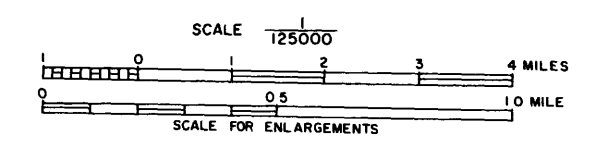
III



SHEET 1 OF 2

1988

COUNTY ROAD SERIES MAP FRANKLIN COUNTY KENTUCKY



DATE APPROVED BY FISCAL COURT 2-5-1988

QUADRANT I

NO.	ROAD NAME	LGTH.
1001	JUSTICE LANE	0.30
1002	LEWIS FERRY	3.50
1003	ALDRIDGE COURT	0.11
1004	QUARLES	0.20
1005	STREETS IN STONEWALL ESTATES	
A	JAMES WAY	0.30
B	PRESTON WAY	0.30
C	POE LANE	0.10
D	BELL LANE	0.20
1006	SCHOOL HOUSE	0.30
1007	COLSTON LANE	2.40
1008	CAMPBELL LANE	0.10
1009	OLD OWENTON LOOP NO. 2	0.10
1010	N. SCRUGGS LANE	0.40
1011	US 460 LOOP	0.10
1012	LUCAS LANE	4.40
1013	SNAVELY	0.90
1014	SULPHUR LICK	4.50
1015	OLD PEAKS MILL	0.40
1016	BAKER BRANCH	0.70
1017	UNION RIDGE	1.70
1018	OAKLAND BRANCH	1.30
1019	MOUNT VERNON	0.70
1020	GREGORY WOODS	2.80
1021	STILLHOUSE HOLLOW	0.90
1022	MOUNT VERNON RIDGE	0.68
1023	STROHMEIER BYPASS	0.50
1024	BATES	0.30
1025	MCDONALD FERRY	2.20
1026	STROHMEIER	0.10
1027	OLD OWENTON ROAD LOOP NO. 3	0.10
1028	PERKINS	0.30
1029	HERMAN SMITHER	0.90
1030	WRIGHT	0.90
1031	STEELES BRANCH	3.60
1032	OWENTON ROAD LOOP NO. 1	0.20
1033	MILLER LANE	0.50
1034	BETHEL CHURCH	0.40
1035	ALDRIDGE LANE	0.05
1036	TRACY LANE	0.80
1037	HOLT LANE	1.10
1038	HAMILTON LANE	0.70
1039	SCANTLAND LANE	0.30
1040	ROYAL PARKWAY	0.40

QUADRANT II

NO.	ROAD NAME	LGTH.
1101	STREETS IN ENLARGEMENT NO. 8	
A	COUNTRY LANE	0.30
B	BRECKINRIDGE BOULEVARD	0.30
C	TIMBERLAWN LANE	0.30
D	TIMBERLAWN CIRCLE	0.30
E	WARWICK LANE	0.10
F	WHITEBRIDGE LANE	0.30
G	SHEFIELD LANE	0.20
H	RYSWICK LANE	0.40
J	REGENTS PARK	0.30
K	BRECKINRIDGE AVENUE	0.30
L	MCDONELL AVENUE	0.20
M	FAIRWAY	0.30
N	RANDOLPH	0.10
P	CRITTENDEN DRIVE	0.10
Q	CLAY AVENUE	0.10
1102	STREETS IN ENLARGEMENT NO. 7	
A	LOCUST DRIVE	0.20
B	LOCUST GROVE DRIVE	0.10
1103	STREETS IN CEDAR RUN	
A	CRYSTAL CREEK DRIVE	0.10
B	STONEY CREEK DRIVE	0.30
C	CEDAR CREEK DRIVE	0.10
D	SILVER CREEK DRIVE	0.10
E	CEDARBROOK COURT	0.10
F	GLENBROOK COURT	0.10
G	SHALLOWBROOK COURT	0.10
1104	STREETS IN ENLARGEMENT NO. 6	
A	JOHNSON HEIGHT DRIVE	0.20
B	JOHNSON DRIVE	0.10
1105		0.00
1106	STREETS IN ENLARGEMENT NO. 9	
A	WESTOVER DRIVE	0.90
B	EASTOVER DRIVE	0.10
1107		0.00
1108		0.00
1109	STONELEIGH DRIVE	0.30
1110	SOUTH SCRUGGS LANE SPUR	0.10
1111	SOUTH SCRUGGS LANE	1.20
1112		0.00
1113	STREETS IN SPRING HILL ESTATES	
A	SPRING HILL DRIVE	0.40
B	WINTERHAVEN	0.30
C	PLANTATION	0.25
D	AUTUMVIEW	0.35
E	FARMBROOK CIRCLE	0.80
F	MANOR HOUSE	0.21
G	HICKMAN HILL	0.40
1114	DUCKERS	0.50
1115		0.00
1116	INDUSTRIAL - CHENAULT SPUR	0.25
1117	INDUSTRIAL - CHENAULT	1.58
1118	STREETS IN JETT	
A	OLD US 60 LOOP NO. 1	0.10
B	SLICKAWAY	0.30
C	ALEXANDER	0.10
D	MILL DRIVE	0.10
1119	TAYLOR	0.30
1120		0.00
1121		0.00
1122	OLD US 60 LOOP NO. 2	0.20
1123	VANSANT	0.30
1124	DEERWOOD DRIVE	0.60
1125	HICKEY'S	0.30
1126	HANKS	0.40
1127	NINEVAH	3.90
1128	WASH	1.50
1129	MILLS LANE	2.50
1130	RIVER VALLEY	1.10
1131	STREETS IN BIG EDDY	
A	TRAVIS BOTTOM	0.50
B	BIG EDDY BEACH	0.03
1132		0.00
1133		0.00
1134		0.00
1135		0.00
1136		0.00
1137		0.00
1138		0.00
1139		0.00

QUADRANT III

NO.	ROAD NAME	LGTH.
1200	COMMERCIAL DRIVE	0.30
1201	SKYVIEW DRIVE	0.60
1202	PIERCE LANE	0.20
1203	ADAMS LANE	0.40
1204	EASY STREET	0.10
1205	STREETS IN ENLARGEMENT NO. 1	
A	HAWKEEGAN DRIVE	0.70
B	WESTVIEW DRIVE	0.10
1206	MEADOW BROOK	0.20
1207	ECHO	0.18
1208	BRENTLAWN DRIVE	0.50
1209	STREETS IN WILLOWCREST	
A	WILLOWCREST DRIVE	0.40
B	POPLAR DRIVE	0.10
C	SPRUCE DRIVE	0.50
D	CEDAR DRIVE	0.10
E	TULIP DRIVE	0.20
F	REDWOOD DRIVE	0.18
G	BIRCH DRIVE	0.10
H	BAMBO DRIVE	0.10
1210	CHURCH	0.30
1211	BRIARWOOD DRIVE	0.30
1212	STREETS IN BROADVIEW MANOR	
A	SHARON DRIVE	0.30
B	CARLA COURT	0.20
C	DONNA DRIVE	0.20
D	VICKY WAY	0.20
1213	STREETS IN ENLARGEMENT NO. 2	
A	MICHAEL BOULEVARD	0.50
B	ROSCOE COURT	0.20
1214	TWILIGHT DRIVE	1.20
1215	OLD HARRODSBURG ROAD NO. 2	0.40
1216	JONES LANE	0.70
1217	HAWKINS	0.60
1218	IRON STREET	0.40
1219	SCHOFIELD LANE	1.20
1220	STREETS IN ENLARGEMENT NO. 3	
A	FARMERS LANE	0.50
B	PEACH TREE	0.10
C	FURROW LANE	0.20
D	STABLE LANE	0.20
E	CHERRY LANE	0.80
F	STRAWBERRY LANE	0.30
G	APPLE WAY	0.10
H	PLUM STREET	0.10
1221	VALLEY	0.40
1222	STREETS IN ENLARGEMENT NO. 5	
A	HUNTINGTON WOODS	0.40
B	WOOD	0.30
C	HICKORY LANE	0.10
1223	SOUTH BENSON	2.30
1224	OLD KY 151 LOOP NO. 1	0.40
1225	OLD KY 151 LOOP NO. 2	0.40
1226	AVENSTOKE	0.90
1227	HICKORY RIDGE	1.90
1228	TUTTLE	0.20
1229	STREETS IN EVERGREEN	
A	EDGEWOOD DRIVE	0.20
B	LYNNWOOD DRIVE	0.20
C	CEDARWOOD DRIVE	0.10
D	RAVENWOOD DRIVE	0.20
E	CHERRYWOOD DRIVE	0.30
F	ELMWOOD DRIVE	0.10
G	HIGHWOOD DRIVE	0.50
H	CLEAR WATER DRIVE	0.20
J	CREEKSIDE LANE	0.20
K	ROCK CREEK DRIVE	0.10
L	HILL WAY LANE	0.10
M	BROOKFIELD DRIVE	0.30
N	COOL BROOK DRIVE	0.10
P	HOLLOW CREEK DRIVE	0.10
Q	TALL TREES COURT	0.10
R	HARVEST MOON COURT	0.10
S	QUAIL RUN COURT	0.10
T	CREEKSTONE COURT	0.10
U	SPRINGSIDE COURT	0.20
1230	CRAB ORCHARD	0.90
1231	BRIDGEPORT	3.80
1232	BROWNS LANE	0.80
1233	SHEEP PEN	2.70
1234	SHEEP PEN - ROBERTS	2.60
1235	TAYLOR BRANCH	1.70
1236	BOTKINS	0.90
1237	PEA RIDGE	3.60
1238	OLD SHEEP PEN	0.50
1239	LEWIS LANE	0.30
1240	STREETS IN CHOATVILLE	
A	MOSS LANE	0.45
B	MOSS LANE SPUR	0.10
C	RICHARDSON LANE	0.15
D	RICHARDSON STREET	0.15
E	MILLIE DRIVE	0.10
F	TRACEY DRIVE	0.30
G	SINGLETON DRIVE	0.20
1241	STREETS IN ENLARGEMENT NO. 4	
A	DOVE CREEK	0.60
B	PHEASANT DRIVE	0.40
C	QUAIL COURT	0.10

QUADRANT IV

NO.	ROAD NAME	LGTH.
1300	BENSON VALLEY	2.50
1301	CLIFTY DRIVE	0.30
1302	MCCANN LANE	0.80
1303	MONROE LANE	0.30
1304	SMOOT LANE	0.40
1305	FLAGS FORK	0.10
1306	LEBANON	2.70
1307	GOOSE CREEK	1.80
1308	CAT WALK	0.10
1309	SCRABBLE	0.45
1310	LEBANON RIDGE	3.80
1311	PALESTINE	0.80
1312	HARP PIKE	8.00
1313	O'NANS BEND	2.50
1314	HARVIELAND	3.80
1315	STONEY CREEK	1.90
1316	NORTH STONEY CREEK	0.70
1317	HOOVER	0.30
1318	SNOW HILL	1.10
1319	OLD KY 12	0.90
1320	LITTLE DIXIE	0.30
1321	LEWIS FERRY SPUR	0.30

SHEET 2 OF 2

1988

COUNTY ROAD SERIES MAP
FRANKLIN COUNTY
KENTUCKY