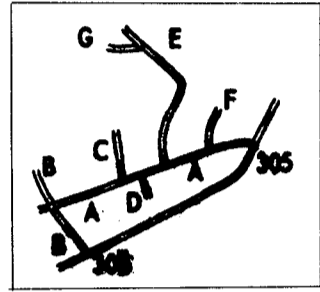
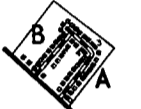


WESTMORELAND - FORT SPRING  
1326

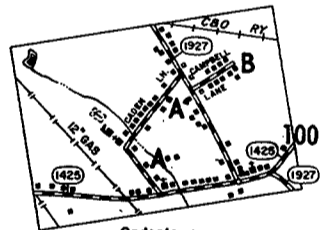


SPINDELTOP ESTATES  
1306

IV

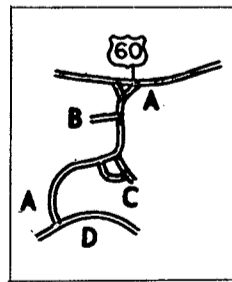


1328

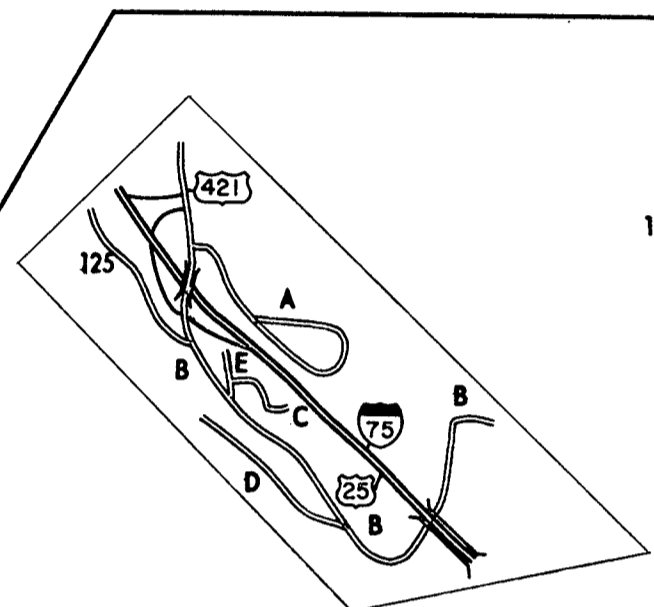
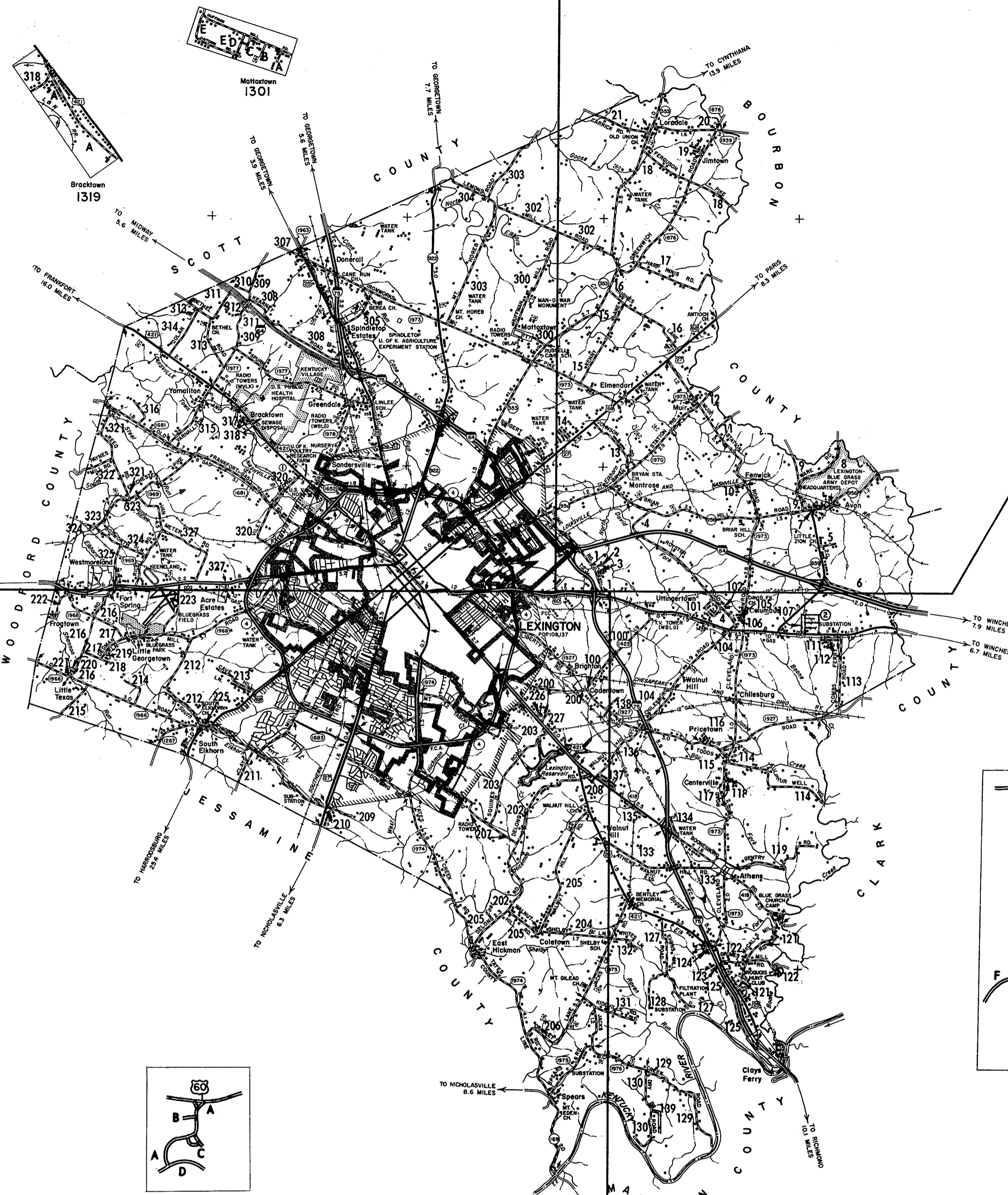


Codertown  
1201

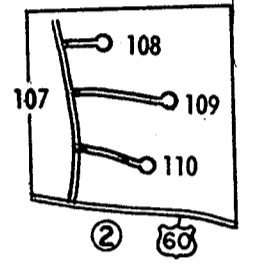
III



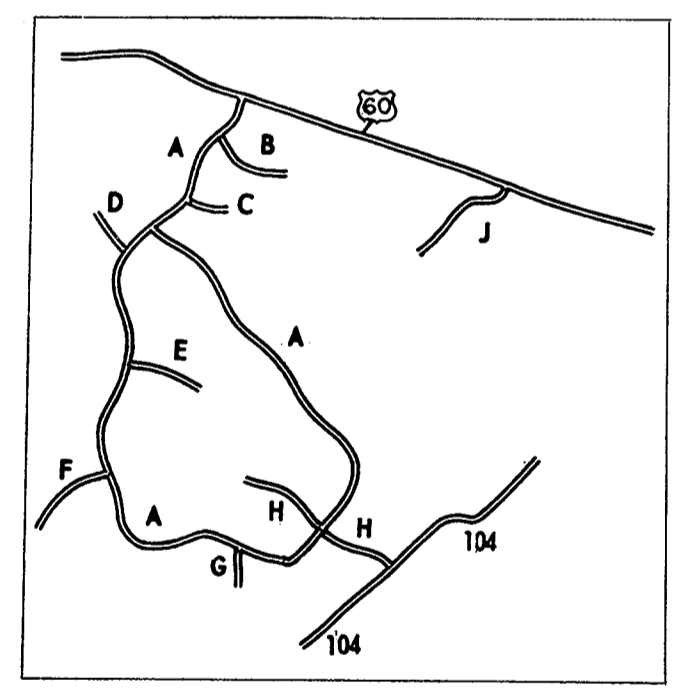
ACRE ESTATES  
1224



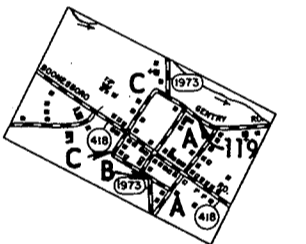
CLAYS FERRY  
1126



108  
107 109 110



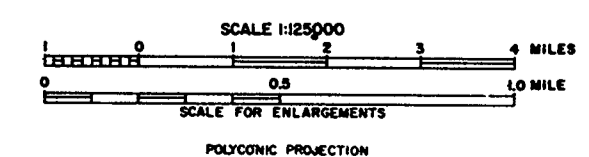
GREENBRIER COUNTRY CLUB  
1103



Athens  
1120



SHEET 1 OF 2  
**COUNTY ROAD SERIES MAP**  
**FAYETTE COUNTY**  
KENTUCKY  
1973



### QUADRANT I

NO.	ROAD NAME	LGTH.
1001	HUME ROAD	1.18
1002	STUART ROAD	0.25
1003	AMI LANE	0.23
1004	ROYSTER ROAD	4.02
1005	WILLOW LANE	0.41
1006	SERVICE ROAD NO. 1	2.06
1007	OLD KY 859	0.12
1008	WARE ROAD	1.50
1009	ANTIOCH ROAD	1.35
1010	FENWICK LANE	0.28
1011	STEWART ROAD	0.48
1012	BRYAN STATION PIKE	0.45
1013	JOHNSON ROAD	1.50
1014	JOHNSTON ROAD	0.38
1015	KENNY LANE	2.09
1016	HUGHES LANE	2.20
1017	HARP INNIS ROAD	2.17
1018	FERGUSON ROAD	2.44
1019	JIMTOWN ROAD	0.23
1020	HUME BEDFORD ROAD	1.53
1021	CARRICK	1.30

### QUADRANT II

NO.	ROAD NAME	LGTH.
1100	BRYANT	2.43
1101	UTTERINGTOWN	0.31
1102	COLUMBUS TOWN	0.44
1103	STREETS IN GREENBRIER COUNTRY CLUB	
	A BAHAMA	2.19
	B MARTINIQUE LANE	0.17
	C BARBADOS LANE	0.08
	D TABAGO COURT	0.08
	E CLUBHOUSE DRIVE	0.15
	F GRAND ISLE DRIVE	0.17
	G FRENCH DRIVE	0.06
	H BAHAMA BOULEVARD	0.35
	J SPARTAN DRIVE	0.26
1104	WALNUT HILL - CHILESBURG	3.18
1105	ROLLING HILLS DRIVE	0.18
1106	ROLLING HILLS COURT	0.15
	ROADS IN ENLARGEMENT NO. 2	
1107	EAST POINT DRIVE	0.37
1108	LILYDALE COURT	0.05
1109	WHITE MARK COURT	0.17
1110	LONGFORD COURT	0.14
1111	RIVIERA	0.42
1112	LA SOMME DRIVE	0.19
1113	COMBS FERRY	1.69
1114	SULPHUR WELL	2.80
1115	NIHIZERTOWN	0.33
1116	PRICETOWN	0.18
1117	CENTERVILLE STREET	0.07
1118	CENTERVILLE COURT	0.14
1119	GENTRY	2.18
1120	STREETS IN ATHENS	
	A MAPLE STREET	0.24
	B PLUM STREET	0.06
	C BEECH STREET	0.26
1121	MC CALLS MILL	2.34
1122	GRIMES MILL	1.79
1123	BIRD HILL	0.10
1124	OLD US 25	0.33
1125	SERVICE	2.10
1126	STREETS IN CLAYS FERRY	
	A DURBIN CHURCH	0.60
	B OLD CLAYS	1.08
	C JACKSON LANE	0.14
	D PALISADES LANE	0.39
	E ADAMS	0.12
1127	EVANS MILL	2.30
1128	PICKETTS RUN	1.10
1129	JACKS CREEK	2.80
1130	DRY BRANCH	2.29
1131	KIDDVILLE	1.10
1132	WHITES LANE	0.45
1133	ATHENS - WALNUT HILL	2.86
1134	FRONTAGE NO. 1	0.35
1135	OLD KY 418 NO. 1	0.55
1136	WALNUT HILL	1.64
1137	OLD KY 418 NO. 2	0.54
1138	FORKER	0.39
1139	EAST FORK OF DRY BRANCH	0.50

### QUADRANT III

NO.	ROAD NAME	LGTH.
1200	TODDS	1.20
1201	STREETS IN CADENTOWN	
	A GOODLOE STREET	0.30
	B CAMPBELL LANE	0.12
1202	DELONG	4.23
1203	SQUIRES	2.72
1204	SHELBY LANE	1.64
1205	WALNUT HILL - EAST HICKMAN	5.34
1206	CRAWLEY LANE	2.17
1207	ARMSTRONG MILL	1.72
1208	US 25 - KY 418 CONNECTOR	0.18
1209	HIGBEE MILL SPUR	0.25
1210	OLD US 27	0.20
1211	CLAYS MILL	0.86
1212	BOWMAN MILL	2.64
1213	CAVE HILL	1.43
1214	SHANNON LANE	0.90
1215	JAMES LANE	0.92
1216	FORT SPRINGS	2.23
1217	DEDMAN LANE	1.14
1218	DEDMAN COURT	0.18
1219	DEDMAN PLACE	0.10
1220	LITTLE TEXAS PLACE	0.10
1221	LITTLE TEXAS CHURCH	0.08
1222	FROGTOWN	0.85
1223	AIRPORT	1.28
1224	STREETS IN ACRE ESTATES	
	A KENSINGTON WAY	0.38
	B ENCHANTMENT COURT	0.04
	C WELLESLEY DRIVE	0.11
	D PLANTAGANET DRIVE	0.17
1225	SOUTH ELKHORN	0.17
1226	TODDS CHURCH	0.29
1227	SIMMONS LANE	0.50

### QUADRANT IV

NO.	ROAD NAME	LGTH.
1300	HUFFMAN MILL	3.29
1301	STREETS IN MATTOXTOWN	
	A PINE STREET	0.08
	B MATTOXTOWN CHURCH	0.09
	C PEARL STREET	0.08
	D ELM STREET	0.11
	E MATTOXTOWN LANE	0.35
1302	LEMONS MILL (EAST)	2.92
1303	MT. HOREB	4.88
1304	LEMONS MILL (WEST)	1.04
1305	BEREA	1.09
1306	STREETS IN SPINDLETOP ESTATES	
	A DONELWAL DRIVE	0.51
	B GREYHOUND	0.17
	C FLORICIAN DRIVE	0.09
	D VOLOMITE DRIVE	0.07
	E DANPATCH DRIVE	0.34
	F TILLYBROOK COURT	0.08
	G DANPATCH PLACE	0.04
1307	IRONWORKS	0.33
1308	KEARNEY	3.08
1309	YARNALLTON NORTH	2.12
1310	BETHEL LANE (NORTH)	0.35
1311	BETHEL FRONTAGE	1.12
1312	BETHEL LANE	0.88
1313	BETHEL	1.98
1314	DOLAN LANE	1.28
1315	YARNALLTON	1.69
1316	BINDERTON LANE	0.70
1317	BAILEY	0.23
1318	PENSON'S	0.18
1319	STREET IN BRACKTOWN	
	A OLD LEESTOWN	0.58
1320	VILEY	2.24
1321	REDD	2.38
1322	PAYNES MILL	0.66
1323	ELK CHESTER	1.32
1324	BOSWORTH LANE	1.68
1325	RICE	0.99
1326	STREETS IN WESTMORELAND	
	A OLD FORT SPRING	0.74
	B NEW VINE	0.11
	C KAREN COURT	0.08
	D MARGO COURT	0.08
	E WESTMORELAND	0.64
	F WYSE SQUARE	0.34
	G SALISBURY DRIVE	0.56
	H SUSSEX DRIVE	0.18
	J CARLETON DRIVE	0.17
	K EDGEHILL DRIVE	0.72
	L GLOUCESTER DRIVE	1.00
	M GLOUCESTER COURT	0.08
1327	VAN METER	1.90
1328	STREETS IN ENLARGEMENT NO. 1	
	A EAST LEESWAY DRIVE	0.19
	B WEST LEESWAY DRIVE	0.12

SHEET 2 OF 2  
 COUNTY ROAD SERIES MAP  
**FAYETTE COUNTY**  
 KENTUCKY  
 1973