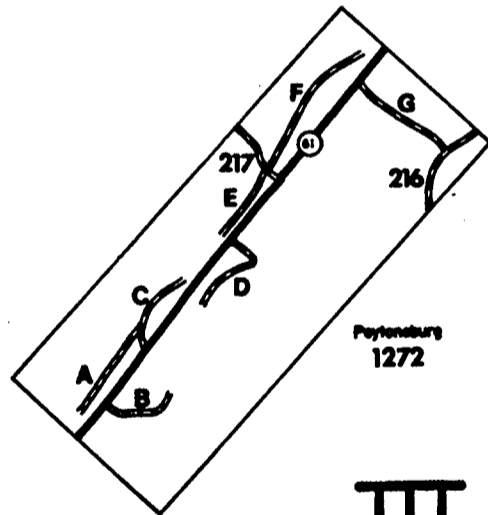
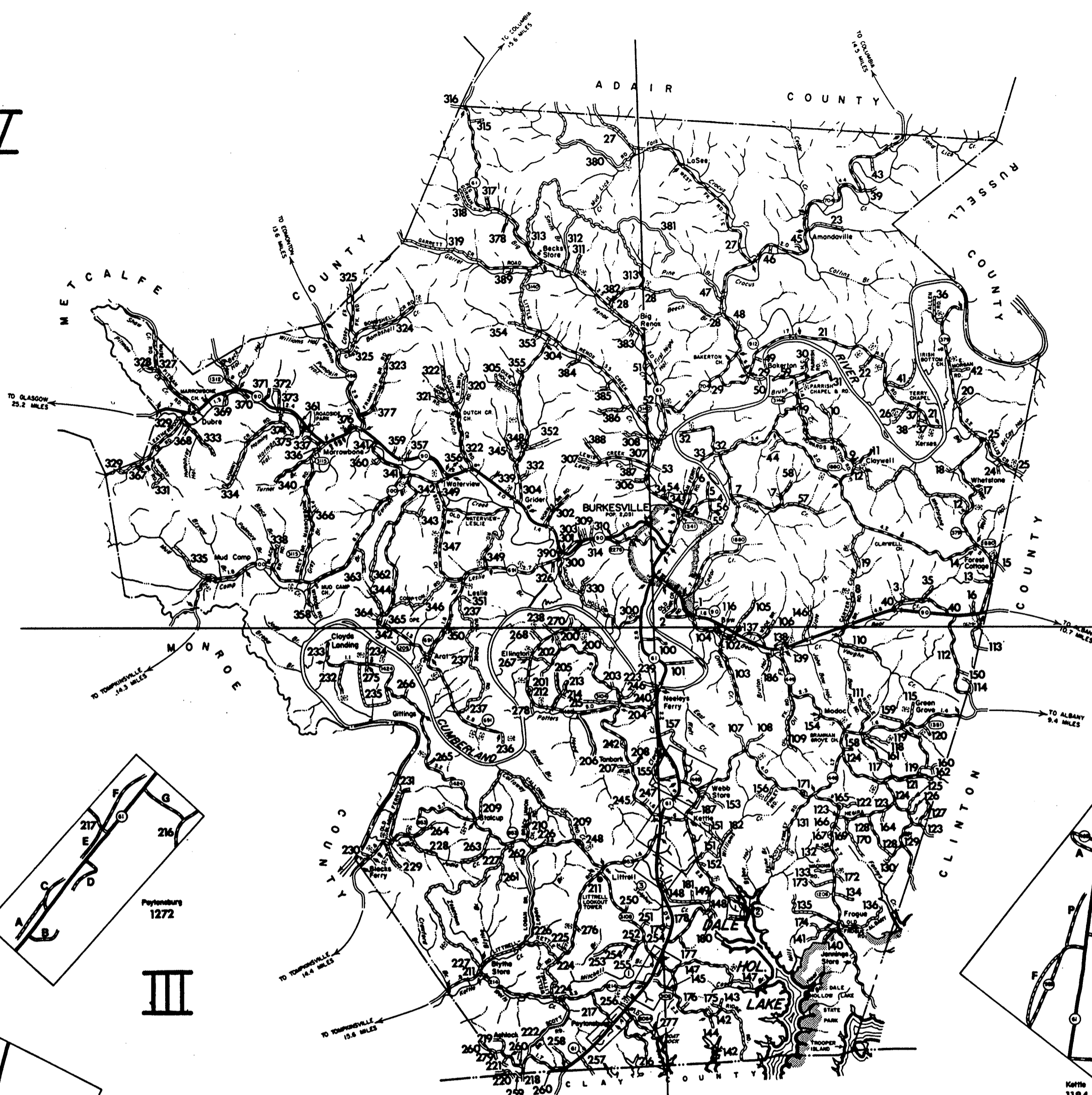


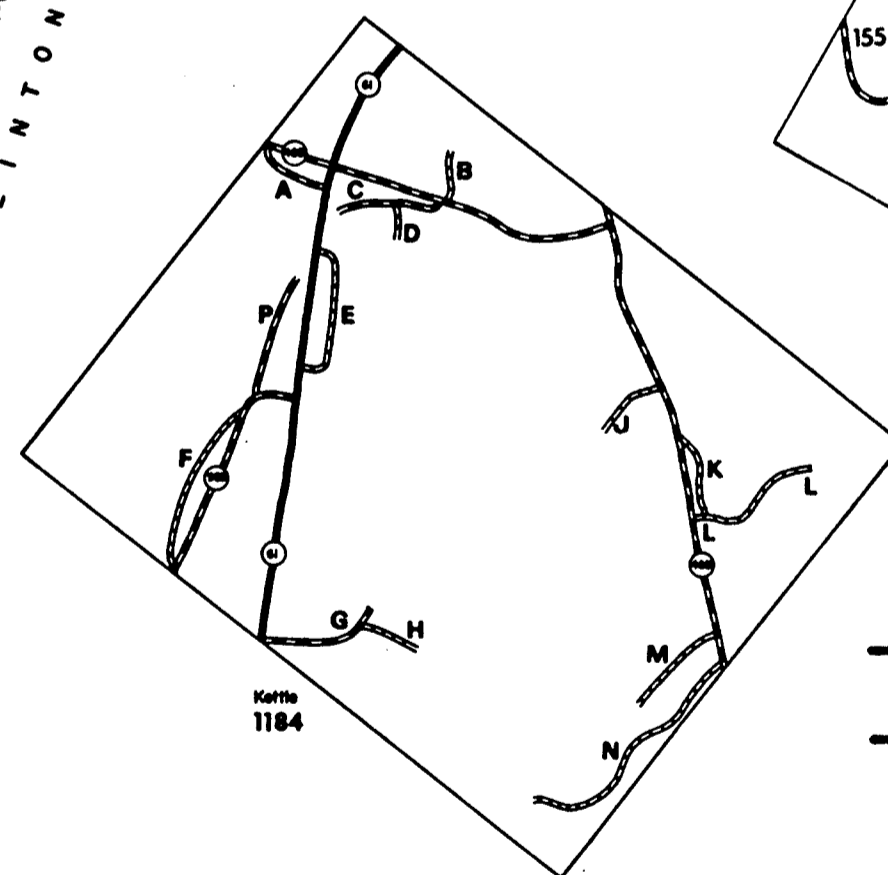
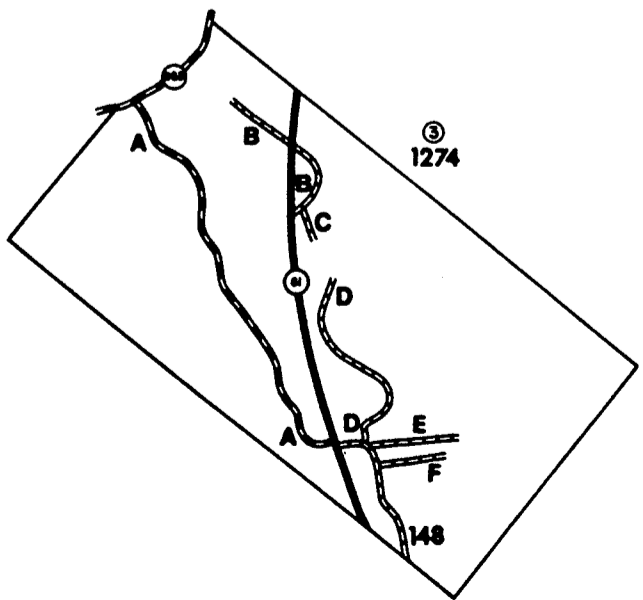
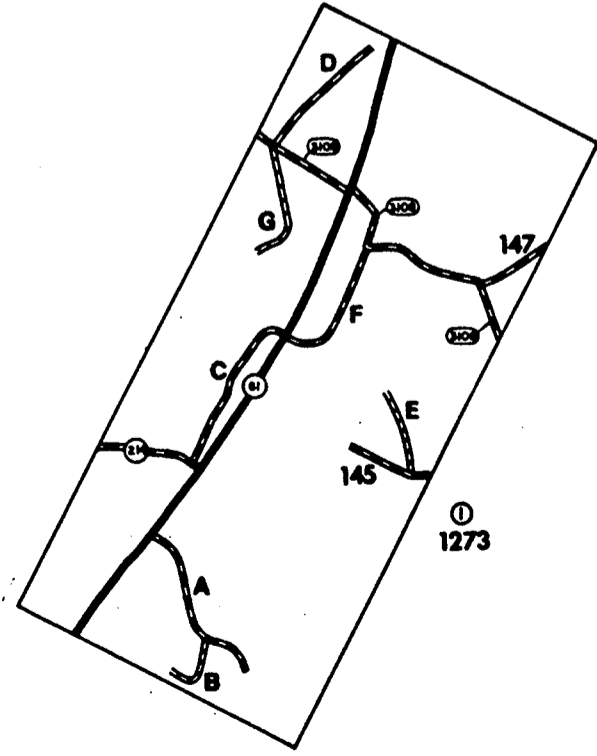


IV

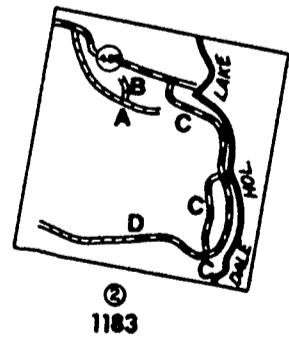
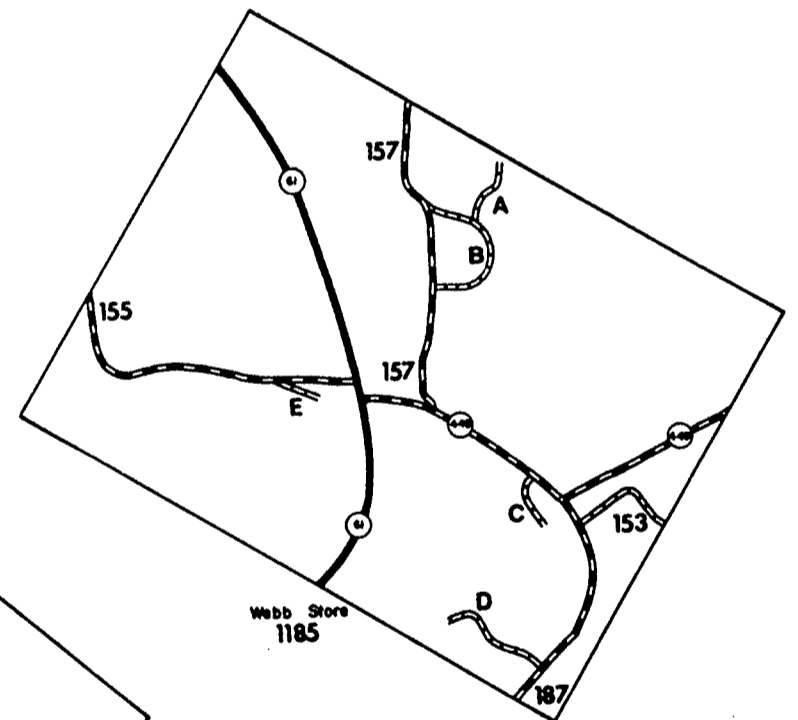
I



III



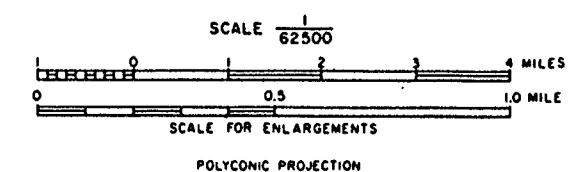
II



SHEET 1 OF 2

1991

# COUNTY ROAD SERIES MAP CUMBERLAND COUNTY KENTUCKY



DATE APPROVED BY FISCAL COURT 4-12-1991

QUADRANT I

NO.	ROAD NAME	LGTH.
1001	PORTER MCCOY	0.25
1002	FREE FERRY	1.25
1003	OLETA DRIVE	0.20
1004	SCOTT'S FERRY	0.85
1005	THOMAS LANE	0.40
1006	GARMONS FERRY	1.20
1007	GOOSE CREEK	1.45
1008	CARTER'S BRANCH SOUTH	0.80
1009	HOWARD'S BOTTOM	2.70
1010	GOODMAN	0.90
1011	RAYMOND SMITH	0.50
1012	WHESTONE	3.90
1013	SEMINARY CHURCH	0.35
1014	SEMINARY LOOKOUT TOWER	0.05
1015	FORREST COTTAGE	0.10
1016	LONNIE WILLEN	0.30
1017	CLAYWELL CHURCH	0.10
1018	E. LICK BRANCH	0.30
1019	BERT GARMON	0.95
1020	LITTLE WILLIS CREEK	0.15
1021	LAWSON'S BOTTOM	4.50
1022	KEARNEY - DICKENS	0.45
1023	PUNCHON CAMP CREEK	0.50
1024	NINA CLAYWELL	0.25
1025	WILLIS CREEK	1.25
1026	LOWELL WELLS	0.50
1027	WEST FORK	5.10
1028	JONES RIDGE	3.25
1029	SMITH GROVE - BAKERTON FERRY	1.40
1030	PARRISH	0.65
1031	PARRISH CHAPEL	1.00
1032	SCOTT'S BOTTOM	1.20
1033	WHELDON	0.30
1034	BURCHETT CIRCLE	0.10
1035	BEAR CREEK SPUR	0.35
1036	ALLEN	0.45
1037	KEATON LOOP	0.50
1038	KEATON LOOP SPUR	0.05
1039	HOMER GRIDER	0.30
1040	BEAR CREEK	1.55
1041	SHOESTRING	1.10
1042	MORGAN	0.50
1043	CHOWNING	0.25
1044	CAMPBELL GILBERT	0.30
1045	RICHY RADCLIFFE	0.20
1046	J. R. WINFERY	0.20
1047	PINE BRANCH	0.40
1048	EDEN SPROULS	0.15
1049	REED FLETCHER	0.15
1050	SMITH GROVE - BAKERTON SPUR	0.05
1051	JOHN BAKER	0.10
1052	AUSTIN SCOTT	0.15
1053	EVERETT MOON	0.15
1054	GARY MORGAN	0.35
1055	KENNETH BLUE	0.15
1056	HARRIS	0.40
1057	COOKSEY	1.00
1058	GOOSE CREEK SPUR	0.45
1059	NORTH HOWARDS BOTTOM	0.40

QUADRANT II

NO.	ROAD NAME	LGTH.
1100	MELTON	0.45
1101	ISLAND	0.65
1102	LIBERTY CEMETERY	0.30
1103	OTTER CREEK	1.80
1104	LIBERTY CHURCH	1.05
1105	ZINK MINE	0.50
1106	WADE BRANCH	0.60
1107	RAFT CREEK	0.40
1108	HARDY CEMETERY	0.50
1109	OIL FORK	1.30
1110	BEAR CREEK CHURCH	1.40
1111	C. RIDDLE	1.05
1112	PALESTINE	2.30
1113	ILLWILL CREEK	0.90
1114	EAST ALAN	0.30
1115	VINCENT CEMETERY	0.30
1116	BOW	0.70
1117	THRASHER	1.20
1118	CRAWLEY	0.45
1119	SPEARS - HARDIN	1.70
1120	MONTIE FLOWERS	0.25
1121	SEXTON FORK	1.20
1122	HULSE	0.20
1123	HEGIRA	2.50
1124	CONNECTING	1.90
1125	WRAY	0.30
1126	NORRIS	0.25
1127	JEWELL FLOWERS	0.80
1128	RUEL GLIDEWELL	1.45
1129	ROSE OF SHARON	1.10
1130	GLIDEWELL SPUR	0.25
1131	SCOTT - FINLEY	2.05
1132	MIDWAY CHURCH	0.40
1133	WATKINS	0.45
1134	RUSH	0.50
1135	DAVIDSON	1.40
1136	CARLOS COOP	1.20
1137	ALBANY LOOP NO. 2	0.65
1138	ALBANY LOOP NO. 3	0.30
1139	KY 449 CONNECTOR	0.05
1140	JENNINGS	0.50
1141	GUY WATKINS	0.65
1142	CHERRY TREE	1.90
1143	SARA COOK	0.20
1144	B. W. LONG	0.30
1145	SPEARS	0.40
1146	LUTHER SHEPERD	0.70
1147	CASEY BRANCH	2.30
1148	PAUL WILLIS	1.80
1149	RYAN	0.50
1150	WEST ALAN	0.20
1151	WILLIAMS FORK	1.70
1152	PHILIP WILLIS	0.20
1153	COUNTRY JUNCTION	0.50
1154	CROSS	0.15
1155	NEELEY	1.30
1156	FINLEY	0.45
1157	SCOTT RIDGE	1.80
1158	CASH	0.20
1159	GARNER	0.60
1160	HARDIN	0.10
1161	H. SCOTT	0.15
1162	TONY NATION	0.15
1163		0.00
1164	COOP	0.20
1165	RAY WRAY	0.10
1166	DENNY	0.05
1167	DICKEN	0.15
1168		0.00
1169	FLOWERS	0.10
1170	BARGER	1.20
1171	MODOC CEMETERY	0.10
1172	CORNETT	0.28
1173	KUCZMA	0.60
1174	H. CAPPS	0.25
1175	LAURENCE SCOTT	0.15
1176	DEWEY YOUNG	0.25
1177	B. GROCE	0.20
1178	PEYTONSBURG - SULPHUR	1.30
1179	MOUNT PISGAH	0.10
1180	RALPH SHARP	0.20
1181	CAPPS	0.15
1182	KOCIS	0.30
1183	STREETS IN ENLARGEMENT NO. 2	
A	BEAUCHAMP	0.20
B	FISHERMANS	0.05
C	MIKES LANDING	0.20
D	CAMPGROUND	0.30
1184	STREETS IN KETTLE	
A	OLD US 61	0.10
B	DARRELL MOONS	0.10
C	KETTLE	0.20
D	JOE WATSON	0.05
E	FORREST HILL	0.25
F	DUDLEY BRANHAM	0.30
G	J. C. WATSON	0.20
H	J. C. WATSON SPUR	0.10
J	JAMES WILLIAMS	0.10
K	SUE WILLIAMS	0.10
L	CARL THRASHER	0.25
M	CHRISTIAN CHAPEL	0.30
N	WILLIS BRANCH	0.35
P	RITCHY SHARP	0.20
1185	STREETS IN WEBB STORE	
A	ANDERSON	0.10
B	WOOD	0.35
C	HOWARD ROACH	0.15
D	RICH WILLIAMS	0.45
E	BLAKELY	0.05
1186	BURTON HOLLOW	0.35
1187	OLD KY 2228	0.50

\*NOT COUNTY MAINTAINED.

QUADRANT III

NO.	ROAD NAME	LGTH.
1200	WHITES BOTTOM	1.50
1201	WARSAW RIDGE	0.40
1202	PLEASANT HILL	0.75
1203	NEAL	0.05
1204	COLD SPRINGS	1.50
1205	WARSAW BRANCH	0.90
1206	POTTERS CREEK	1.00
1207	COOLIDGE HUMPHREY	0.30
1208	DOUG SPEAR	0.30
1209	GALLOWAY CREEK	3.90
1210	GRACE UNION	0.90
1211	POPLAR GROVE	4.50
1212	GARNER - NORRIS	0.20
1213	WARSAW SPUR	0.30
1214	WARSAW SPUR NO. 2	0.05
1215	HOWARD DAVIDSON	0.80
1216	DULWORTH	1.15
1217	LEONARD WATSON	0.60
1218	ASHLOCK SPUR	0.10
1219	ASHLOCK - SCOTT	0.65
1220	CLAY SHORT	0.20
1221	ASHLOCK BOTTOM	0.45
1222	KELLY SCOTT BRANCH	1.70
1223	CEMETERY SPUR	0.05
1224	ROACH	1.30
1225	CAPPS CEMETERY	2.20
1226	LOGAN BRANCH	0.30
1227	ZEKETOWN	5.30
1228	LOWER JUDIO	0.80
1229	HAROLD POINDEXTER	0.70
1230	MAURICE WILLIAMS	0.25
1231	BLACKS FERRY	1.40
1232	JIM CARNEY	0.50
1233	TIM MCCOY	0.45
1234	CLOYD'S FERRY	0.50
1235	CLOYD'S LANDING	1.90
1236	CARY FARM	0.30
1237	BULL RIDGE	3.70
1238	ALVIS LONG	0.30
1239	NEELEY FERRY	0.10
1240	NEELEY FERRY SPUR	0.10
1241		0.00
1242	GUTHRIE	0.15
1243		0.00
1244		0.00
1245	OSCAR NORRIS	0.05
1246	CEMETERY	0.50
1247	SLAUGHTER	0.10
1248	OLD GALLOWAY	0.20
1249	B. SCOTT	0.40
1250	HUDDLESTON	0.07
1251	OZ SPEARS	0.20
1252	RANDALL LONG	0.15
1253	PRUITT	0.75
1254	PRUITT CEMETERY	0.65
1255	VICKI PRUITT	0.25
1256	HERB SPEAR	0.15
1257	DELTON WATSON	0.30
1258	LEX WATSON	0.50
1259	POINDEXTER	0.20
1260	ASHLOCK	2.30
1261	ABNEY	0.65
1262	OLD ZEKETOWN	0.20
1263	JUDIO CREEK	1.00
1264	ELLIOTT SEWELL	0.30
1265	DIMPLE SHARP	0.20
1266	MCCOY	0.10
1267	JAMES OLIVER	0.25
1268	FRANK MURLEY	0.35
1269		0.00
1270	MADGE MURLEY	0.10
1271		0.00
1272	STREETS IN PEYTONSBURG	
A	HOMER WATSON SPUR	0.20
B	B. RILEY	0.10
C	HOMER WATSON	0.05
D	S.D.A. CHURCH	0.25
E	HENRY SPEARS	0.10
F	PEYTONSBURG	0.25
G	HUGH SPEARS	0.20
1273	STREETS IN ENLARGEMENT NO. 1	
A	FRANKLIN SPEARS	0.35
B	FRANKLIN SPEARS SPUR	0.10
C	DOC PRUITT	0.25
D	HUB GROCE	0.15
E	SPEARS CEMETERY	0.10
F	SPEARS CHURCH	0.30
G	LENNY WARD	0.25
1274	STREETS IN ENLARGEMENT NO. 3	
A	LUCAS LANE	0.70
B	SHARP	0.20
C	GAS	0.05
D	JIMMY SCOTT	0.30
E	DAVID WILLIS	0.17
F	BOLTEN	0.15
1275	MARGIE SPEARS	0.10
1276	CARMEN WELLS	0.10
1277	RUSSELL SPEARS	0.10
1278	PARMLEL	0.20
1279	SCOTT	0.05

QUADRANT IV

NO.	ROAD NAME	LGTH.
1300	JACKSON HOLLOW	3.20
1301	OLD GLASGOW	0.40
1302	MORRIS BRANCH	0.95
1303	OWENS	0.20
1304	ALLENS CREEK	4.30
1305	DIXIE HOLLOW	0.35
1306	CHARLES SHAW	0.20
1307	LEWIS CREEK	1.75
1308	PURGATORY HOLLOW	0.75
1309	BILL ELLIS	0.20
1310	THRASHER HOLLOW	0.25
1311	TAYLOR CEMETERY	0.25
1312	SMITH BRANCH	0.70
1313	TRAILER RIDGE	3.10
1314	RICK LAUDERDALE	0.10
1315	WHITE HILL CHURCH	0.30
1316	DIVIDING RIDGE	0.10
1317	C. W. FLETCHER	0.25
1318	GARMON	0.70
1319	GARRETT CREEK	3.70
1320	R. SMITH	0.75
1321	ANN HOPE	0.40
1322	DUTCH CREEK	2.60
1323	SPOON BRANCH	1.75
1324	BOMBSHELL CREEK	1.50
1325	CASEY FORK	1.70
1326	WATER PLANT	0.20
1327	MUSE	2.30
1328	PITTMAN CREEK	0.30
1329	LEATHERWOOD CREEK	2.55
1330	JOHNSON	0.45
1331	MURRAY BRANCH	0.90
1332	JACK SCOTT	0.20
1333	HUMPHREY HOLLOW	1.20
1334	HOMINEY CREEK	2.40
1335	MUD CAMP CREEK	0.80
1336	PARK NO. 1	0.20
1337	PARK NO. 2	0.40
1338	BLACKS BRANCH	0.50
1339	TAYLOR	0.25
1340	TURNER BRANCH	1.10
1341	CHISM	1.20
1342	NOAH HOLLOW	4.50
1343	STOVER	0.60
1344	CARTER BRANCH	0.55
1345	LEWIS FARM	0.60
1346	COMPTON	1.85
1347	BEECH GROVE CHURCH	2.10
1348	MORRIS STILTS	0.30
1349	WATERVIEW	4.10
1350	LACY - GARRETT	0.10
1351	WEST LICK BRANCH	0.20
1352	YORK	0.50
1353	WILLIAM DYER	0.15
1354	DONNIE SMITH	0.40
1355	LLOYD BEAN	0.15
1356	SHAW - MARTIN	0.10
1357	GARY	0.20
1358	WISDOM	0.85
1359	ZELNAC	0.10
1360	BRANHAM	0.20
1361	ROADSIDE	0.10
1362	HOWARD - SPEARS	1.50
1363	O. STRANDER	0.50
1364	BUTLER HOLLOW	0.15
1365	MOUNT HOPE SPUR	0.15
1366	DYER	0.20
1367	WILSON	0.15
1368	LEATHERWOOD CUT-OFF	0.15
1369	WHITE	0.35
1370	YOUNG	0.20
1371	PIERCY	0.35
1372	REDWOOD LANE	0.10
1373	REDWOOD DRIVE	0.40
1374	BLYTE LANE	0.35
1375	ROADSIDE SPUR	0.05
1376	ELLIS	0.20
1377	SMITH	0.05
1378	FRED GORDON	0.30
1379		0.00
1380	WEST FORK SPUR	2.00
1381	SPARKS CHAPEL	2.00
1382	STRANGE CEMETERY	0.10
1383	MARSHALL JONES HOLLOW	0.25
1384	ILLUS OWENS	0.40
1385	CHARLES NORRIS	0.35
1386	DUG HOLLOW	0.80
1387	FRANK CRAFT	0.15
1388	WILLET	0.50
1389	GARY CREEK SPUR	0.25
1390	VOTE HOUSE	0.20

SHEET 2 OF 2

1991

COUNTY ROAD SERIES MAP  
**CUMBERLAND COUNTY**  
 KENTUCKY