

QUADRANT I

NO.	ROAD NAME	LGTH.
1001	STAFFORD	0.95
1002	BROOKINGS	2.80
1003	FRANK SHELBY	1.65
1004	MORRIS ROLDOLPH	0.15
1005	KIRKMAN	2.85
1006	DENNIS	0.15
1007	MOUNT PLEASANT CHURCH	4.50
1008	OAK GROVE CHURCH	0.10
1009	DOG KENNEL	2.10
1010	PEYTON	0.80
1011	STOVE CORNER	2.70
1012	FAGUA	0.60
1013	CRABTREE	0.35
1014	REED	1.50
1015	MAUPIN	0.75
1016	VAUGHN	1.15
1017	VAUGHN SPUR	0.10
1018	GIBSON	2.00
1019	BOBBY HOOK	0.15
1020	INGLESIDE	1.20
1021	ED SMITH	0.75
1022	STREETS IN BANDANA	
A	ALLEN STREET	0.25
B	COLLEGE DRIVE	0.25
C	STEVENS STREET	0.10
1023	THROGMARTIN CUT-OFF	0.35
1024	THROGMARTIN	1.20
1025	MALLOY	0.55
1026	OGDEN - COLVIN	4.70
1027	COLVIN LAKE	0.60
1028	NORTH RUDDOLPH	1.00
1029	SOUTH RUDDOLPH	0.70
1030	MARROW	0.80
1031	BILL HOLT	2.45
1032	OGDEN - COLVIN LANDING	1.40
1033	HODGE	1.65
1034	JAKE REDFERN	0.20
1035	BERRY	1.10
1036	BRADFORD	3.60
1037	JONES	1.28
1038	CLARK LINE	0.80
1039	PACE ROAD	0.80
1040	NORTH KIRKMAN	0.10
1041		0.00
1042	STOVE CORNER KEVIL	0.60
1043	JOHNSON EDITION	0.20

QUADRANT III

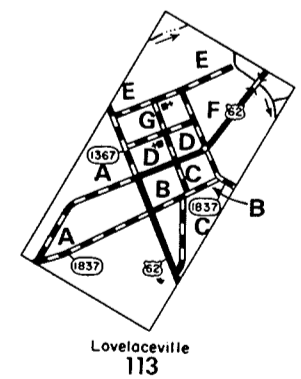
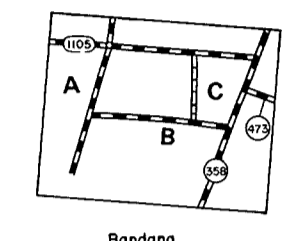
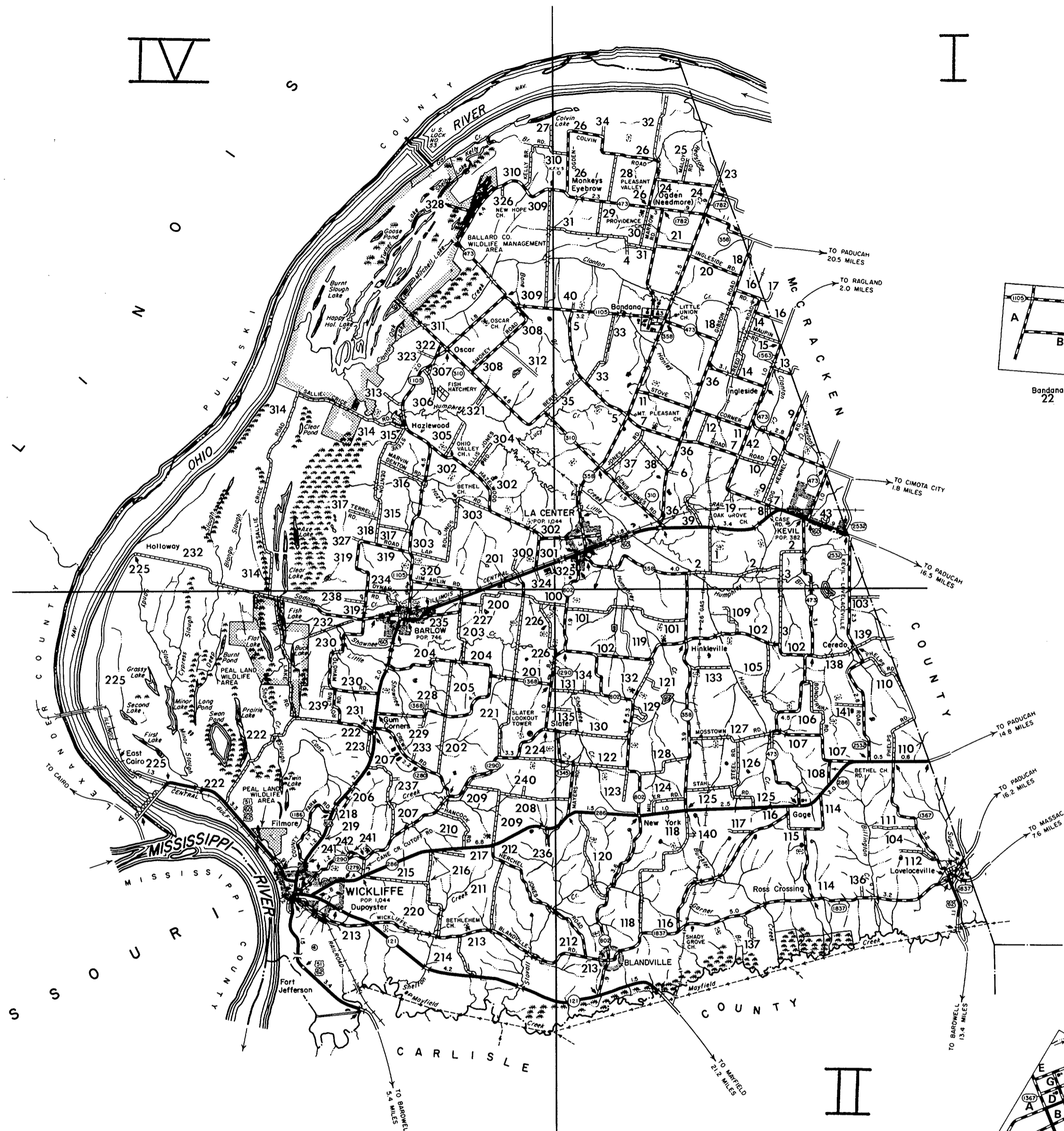
NO.	ROAD NAME	LGTH.
1200	K. C. DUNN	1.60
1201	WAYSIDE NORTH	2.25
1202	ADKINS - DIXON SOUTH	1.25
1203	JOHN JOHNSON	1.20
1204	V. F. W.	2.65
1205	ADKINS - DIXON NORTH	1.20
1206	CRYSTAL LAKE CUT-OFF	0.03
1207	BORDEN	2.10
1208	BATTS	1.50
1209	NORTH BALLARD CHURCH	1.90
1210	HANCOCK	1.25
1211	MARTIN	1.50
1212	HERSHEL JONES	3.50
1213	WICKLIFFE - BLANDVILLE	6.00
1214	DUBLIN - PITTMAN	1.00
1215	CURTIS	1.40
1216	CURTIS CUT-OFF	0.65
1217	SHEPPARD	0.72
1218	CRYSTAL LAKE	0.35
1219	EAGLE	0.40
1220	HUGHES	1.40
1221	WAYSIDE SOUTH	1.75
1222	GUM CORNER	4.30
1223	GUM CORNER CUT-OFF	0.55
1224	BANKS WEST	0.90
1225	EAST CAIRO LANDING	6.20
1226	POWELL	1.75
1227	J. PACE	0.10
1228	TURNER	0.15
1229	SID ARMSTRONG	0.30
1230	OLDHAM	3.15
1231	ROLLING	0.80
1232	HOLLOWAY LANDING	5.80
1233	CREWS CUT-OFF	0.10
1234	DYNAMITE	0.90
1235	MONROE LANE	1.10
1236	LANDFILL	0.30
1237	BORDEN CUT-OFF	0.15
1238	LEECHTOWN	0.45
1239	OLDHAM CUT-OFF	0.30
1240	BINO WELLS	0.25
1241	CANE CREEK CIRCLE	0.20
1242	CANE CREEK CIRCLE SPUR	0.10

QUADRANT II

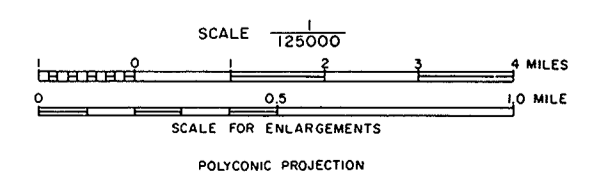
NO.	ROAD NAME	LGTH.
1100	CRISWELL LANE	0.55
1101	ALBERT HOOK	2.80
1102	HINKLEVILLE - CEREDO	5.00
1103	COUNTY LINE CUT-OFF	0.40
1104	LOVELACEVILLE CEMETERY	0.05
1105	DAVIS	1.70
1106	BONDURANT	1.55
1107	BUCHANAN	2.20
1108	BETHEL CHURCH	0.50
1109	TURNER YATES	0.65
1110	PHELPS	3.20
1111	HAWKINS	0.80
1112	UPSHAW	0.65
1113	STREETS IN LOVELACEVILLE	
A	HARDIN STREET	0.20
B	SOLOMON STREET	0.15
C	POYNER STREET	0.20
D	MILLER STREET	0.15
E	WILSON STREET	0.20
F	MILL STREET	0.10
G	BROADWAY	0.15
1114	ROSS CROSSING	2.65
1115	ROSS SPUR	0.65
1116	FRAIZER	3.90
1117	HAMILTON EAST	0.45
1118	LEWIS ELLIOTT	3.50
1119	PURCELL	1.20
1120	IKE DOAKE	2.05
1121	ROY SHARPPPE	0.35
1122	BANKS EAST	1.15
1123	LEIGH	0.60
1124	MILLER	0.95
1125	STAHL	1.90
1126	STEEL	1.05
1127	MOSSTOWN	1.80
1128	GRAY	1.20
1129	COUNTRY CLUB ESTATES	0.40
1130	COUNTRY CLUB	1.50
1131	STEWART	1.00
1132	ANTIOCH CHURCH	0.90
1133	RANDY WILLIAMS	0.80
1134	MAYO	0.20
1135	LARRY POWELL	0.40
1136	JACK ROSS	0.15
1137	BALLARD	0.65
1138	ROBEY	0.95
1139	BILL MOORE	0.65
1140	HAMILTON WEST	0.10
1141	BOULTON	0.70

QUADRANT IV

NO.	ROAD NAME	LGTH.
1300	DOCTOR MAYNOR	0.45
1301	MOORE	0.65
1302	HAZELWOOD	3.75
1303	LAP ROLLINGS	2.90
1304	ELLIS JONES	0.70
1305	RUBY GARRETT SOUTH	0.80
1306	KENDALL THOMAS	0.40
1307	KENDALL THOMAS CUT-OFF	0.20
1308	SMOKEY	1.95
1309	PALMORE LANE	2.50
1310	KELLY BRANCH	1.80
1311	MITCHELL LAKE	0.75
1312	SMOKEY CUT-OFF	1.05
1313	SAULCKYMS	0.40
1314	SALLIE CRICE	7.30
1315	STEVE DENTON	2.30
1316	MARVIN DENTON	1.10
1317	TERRELL	1.70
1318	KING CUT-OFF NO. 2	0.35
1319	KING	2.85
1320	JIM ARLIN	1.20
1321	RUBY GARRETT NORTH	0.20
1322	MITCHELL LAKE CUT-OFF	0.30
1323	OLD COOPER PLACE	0.40
1324	BALL PARK	0.20
1325	VOCATIONAL SCHOOL	0.20
1326	NEW HOPE CHURCH	0.20
1327	KING CUT-OFF NO. 1	0.20
1328	WILDLIFE LODGE	0.60



1988  
COUNTY ROAD SERIES MAP  
BALLARD COUNTY  
KENTUCKY



DATE APPROVED BY FISCAL COURT 6-7-1988