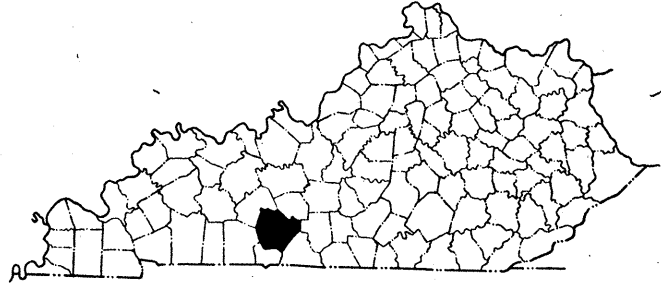
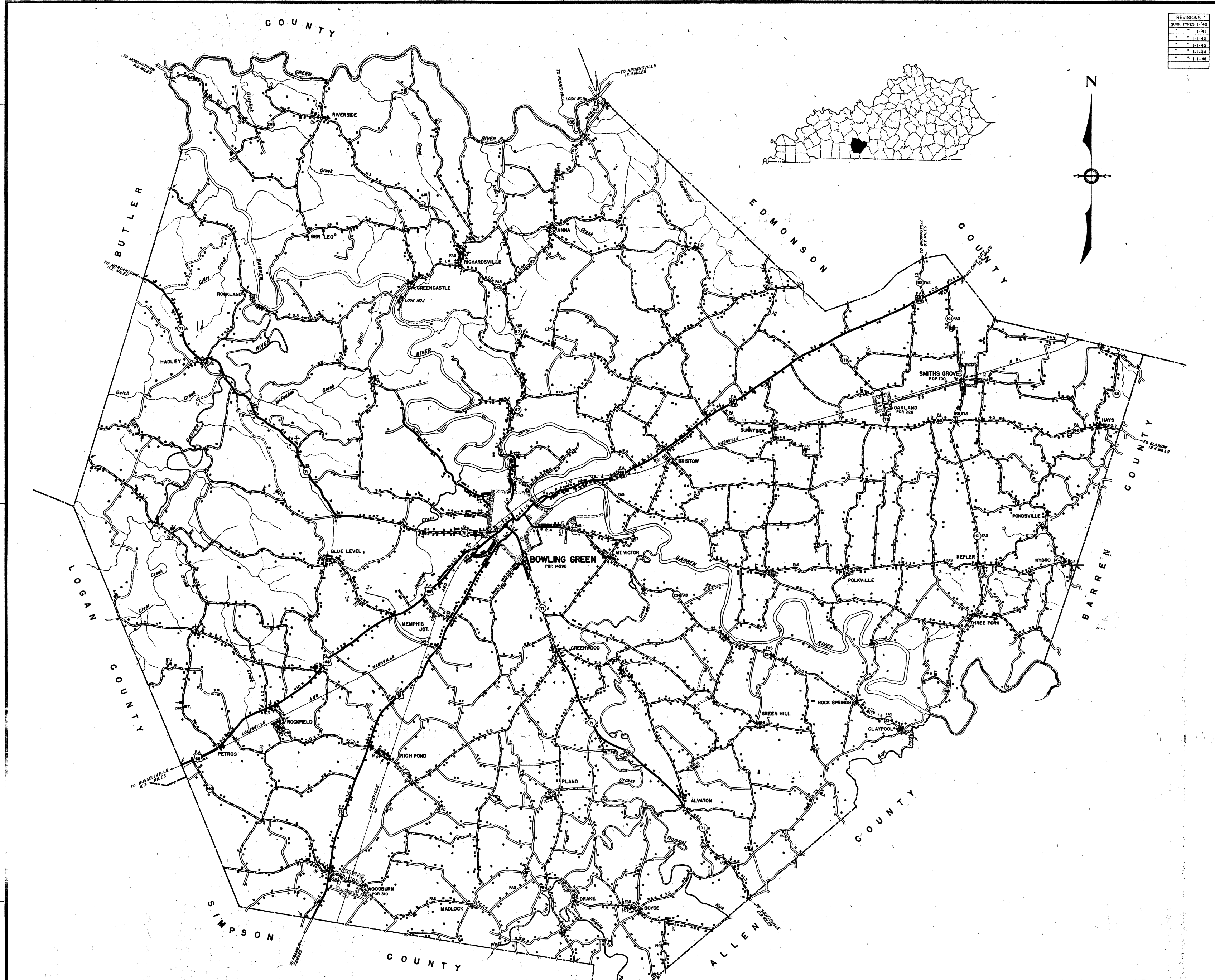



| |
|------------------|
| REVISIONS |
| SURV. TYPES 1-70 |
| 1-1-41 |
| 1-1-42 |
| 1-1-43 |
| 1-1-44 |
| 1-1-45 |



| LEGEND | |
|--------|---|
| | UNITED STATES HIGHWAY |
| | STATE HIGHWAY SYSTEM |
| | STATE BOUNDARY |
| | COUNTY BOUNDARY |
| | CORPORATE LINES |
| | NATIONAL PARK, STATE PARK, NATIONAL FOREST, STATE FOREST |
| | INTERMITTENT STREAMS |
| | NARROW STREAMS |
| | WIDE STREAMS |
| | NAVIGABLE STREAMS |
| | HEAD OF NAVIGATION (LARGE STREAMS) |
| | DRAINAGE DITCH |
| | TREE FERRY |
| | TOLL FERRY |
| | HIGHWAY TUNNEL |
| | LEVEE |
| | LEVEE WITH ROAD |
| | FORD |
| | COUNTY SEAT |
| | OTHER CITIES & VILLAGES |
| | AIR ROUTES |
| | DAM |
| | DAM WITH LOCK SMALL |
| | DAM WITH LOCK LARGE |
| | RESERVOIR, POND OR LAKE |
| | MONUMENT SMALL |
| | GOLF GROUNDS OR COUNTRY CLUB |
| | SMALL PARKS |
| | FAIR GROUNDS, RACE COURSES, SPEEDWAYS |
| | CEMETERY |
| | CHURCH WITH CEMETERY ADJACENT |
| | FARM UNIT |
| | DWELLINGS (OTHER THAN FARM) |
| | ROWS OR GROUPS OF DWELLINGS CLOSELY SPACED |
| | STORE OR SMALL BUSINESS ESTABLISHMENT |
| | COMBINED DWELLING AND STORE |
| | HOTEL |
| | CHURCH, OTHER RELIGIOUS INSTITUTIONS |
| | SCHOOL, HOUSE, OTHER EDUCATIONAL INSTITUTIONS |
| | HOSPITALS |
| | FACTORY OR INDUSTRIAL PLANT |
| | SEASONAL OR SUMMER COLONY DWELLINGS |
| | SEASONAL DWELLINGS CLOSELY SPACED |
| | CCC CAMP |
| | ARMY BEACH LIGHT |
| | ARMY, NAVY OR MARINE CORPS FIELD |
| | DEPARTMENT OF COMMERCE INTERMEDIATE FIELD |
| | COMMERCIAL OR MUNICIPAL FIELD |
| | MARKED AUXILIARY FIELD |
| | AIRPORT HOUSING FACILITIES |
| | AIRPLANE LANDING FIELD MARKED OR EMERGENCY |
| | QUARRY OR GRAVEL PIT |
| | MINE |
| | OIL OR GAS WELLS |
| | TANKS |
| | POWER PLANT |
| | TOWNHALL, GRANGE OR COMMUNITY HALL |
| | FOREST SERVICE LOOKOUT STATION |
| | GAUGE OR PUMPING STATION |
| | MUNICIPAL GARBAGE OR RUBBISH DUMPS |
| | STATE ROAD GARBAGE |
| | SEASONAL INDUSTRY (CANNERY OR SMALL GRAIN MILL) |
| | FRESH AIR FARMS OR REST HOMES |
| | COUNTY FARM |
| | CORRECTIONAL INSTITUTION |
| | RADIO STATION |
| | CAMP GROUND |
| | TOURIST CAMP |
| | MUNICIPAL PARK |
| | PLAYGROUNDS, BALL FIELDS, ETC. |
| | BATHING BEACHES |
| | SCENIC SITES |
| | GAME FARMS |
| | GAME PRESERVES |
| | FIELD (UNIT NUMBER TRACKS) USED BY SINGLE OPERATING COMPANY |
| | RAILROAD STATION |
| | RAILROAD GRADE CROSSING |
| | RAILROAD BRIDGE |
| | RAILROAD TUNNEL |

HIGHWAY AND TRANSPORTATION MAP WARREN COUNTY KENTUCKY

PREPARED BY THE
KENTUCKY DEPARTMENT OF HIGHWAYS
IN COOPERATION WITH THE
U. S. DEPARTMENT OF AGRICULTURE
BUREAU OF PUBLIC ROADS
DATA OBTAINED FROM
STATE-WIDE HIGHWAY PLANNING SURVEY



1937

POLYCONIC PROJECTION