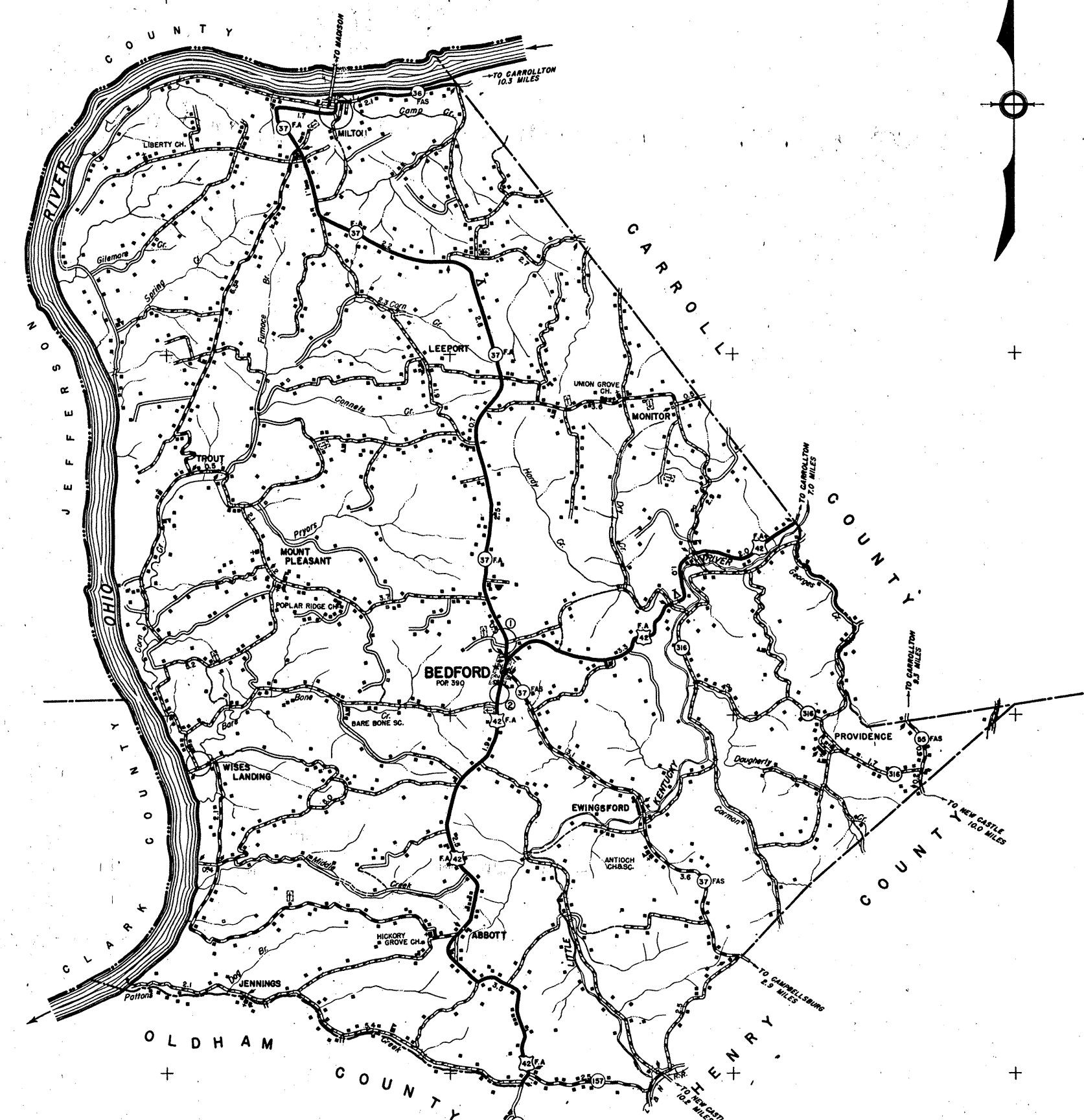


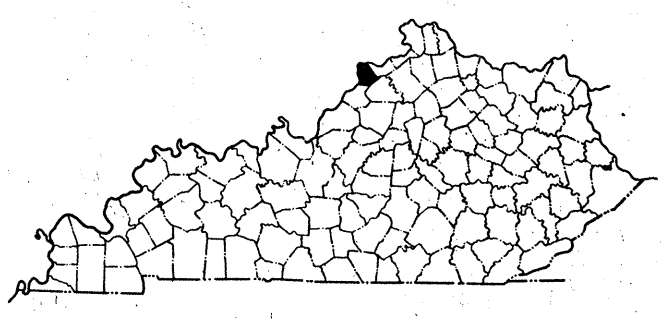
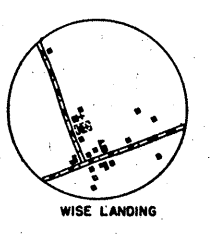
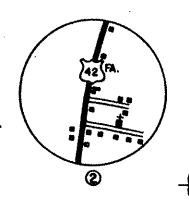
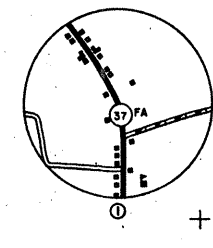
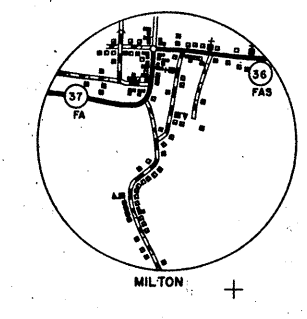
38°45'
38°40'
38°35'
38°30'
38°25'
38°20'

A
N
A
T
I
C
A
N
I
N
D
I
A
N



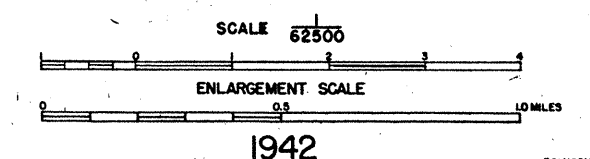
LEGEND

- UNITED STATES HIGHWAY
 - STATE HIGHWAY SYSTEM
 - STATE BOUNDARY
 - COUNTY BOUNDARY
 - CORPORATE LINES
 - NATIONAL PARK, STATE PARK, NATIONAL FOREST, STATE FOREST
 - WATER LEVEL STREAMS
 - NARROW STREAMS
 - WIDE STREAMS
 - NAVIGABLE STREAMS
 - HEAD OF NAVIGATION (LARGE STREAMS)
 - DRAINAGE DITCH
 - FREE FERRY
 - TOLL FERRY
 - HIGHWAY TUNNEL
 - LEVEE WITH ROAD
 - LEVEE
 - COUNTY SEAT
 - OTHER CITIES & VILLAGES
 - PROMINENT ELEVATIONS
 - AIR ROUTES
 - HIGHWAY BRIDGE
 - DAM WITH LOCK SMALL
 - DAM WITH LOCK LARGE
 - RESERVOIR, POND OR LAKE
 - MONUMENT SMALL
 - GOLF GROUNDS OR COUNTRY CLUB
 - SMALL PARKS
 - FAIR GROUNDS, RACE COURSES, SPEEDWAYS
 - CEMETERY
 - CHURCH WITH CEMETERY ADJACENT
- IN USE NOT IN USE**
- FARM UNIT
 - DWELLINGS (OTHER THAN FARM)
 - ROWS OR GROUPS OF DWELLINGS CLOSELY SPACED
 - STORE OR SMALL BUSINESS ESTABLISHMENT
 - COMBINED DWELLINGS AND STORE
 - HOTEL
 - CHURCH, OTHER RELIGIOUS INSTITUTIONS
 - SCHOOL HOUSE, OTHER EDUCATIONAL INSTITUTIONS
 - HOSPITALS
 - FACTORY OR INDUSTRIAL PLANT
 - SEASONAL OR SUMMER COLONY DWELLINGS
 - SEASONAL DWELLINGS CLOSELY SPACED
 - CCC CAMP
 - AIRWAY BEACON LIGHT
 - ARMY, NAVY OR MARINE CORPS FIELD
 - DEPARTMENT OF COMMERCE INTERMEDIATE FIELD
 - COMMERCIAL OR MUNICIPAL FIELD
 - MARKED AUXILIARY FIELD
 - AIRPORT HOUSING FACILITIES
 - AIRPLANE LANDING FIELD MARKED OR EMERGENCY
 - SAWMILL (STATIONARY)
 - QUARRY OR GRAVEL PIT
 - MINE
 - OIL OR GAS WELLS
 - TANK
 - POWER PLANT
 - TOWNHALL, GRANGE OR COMMUNITY HALL
 - FOREST SERVICE LOOKOUT STATION
 - GAUGING OR PUMPING STATION
 - MUNICIPAL GARbage OR RUBBISH DUMPS
 - STATE ROAD GARAGES
 - SEASONAL INDUSTRY (CANNERY OR SMALL GRAIN MILL)
 - FRESH AIR FARMS OR REST HOMES
 - COUNTY FARM
 - CORRECTIONAL INSTITUTION
 - REEDS STATION
 - CAMP GROUND
 - TOURIST CAMP
 - MUNICIPAL PARK
 - PLAYGROUNDS, BALL FIELDS, ETC.
 - BATHING BEACHES
 - SCENIC SITES
 - GAME PRESERVES
 - MILEPOST (LOW NUMBER TRACKS) USED BY SINGLE OPERATING COMPANY
 - RAILROAD STATION
 - RAILROAD GRADE CROSSING
 - RAILROAD ABOVE
 - RAILROAD BELOW
 - RAILROAD TUNNEL
- ROAD TYPES**
- TRAIL
 - PRIMITIVE ROAD
 - UNIMPROVED ROAD
 - GRAVEL AND GRADED ROAD
 - SOIL SURFACE ROAD (DIRT WASTE)
 - METAL SURFACED ROAD
 - LOW TYPE BITUMINOUS ROAD
 - PAVED ROAD
 - MILEAGE INDICATED



GENERAL HIGHWAY MAP
TRIMBLE COUNTY
KENTUCKY

PREPARED BY THE
KENTUCKY DEPARTMENT OF HIGHWAYS
IN COOPERATION WITH THE
FEDERAL WORKS AGENCY
PUBLIC ROADS ADMINISTRATION
DATA OBTAINED FROM
STATE-WIDE HIGHWAY PLANNING SURVEY



REVISION	DATE
1	1-1-42
2	1-1-44
3	1-1-45