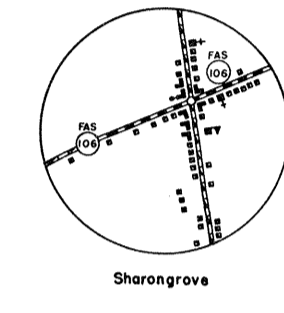
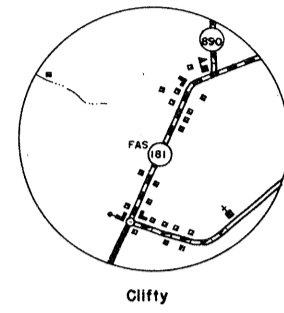
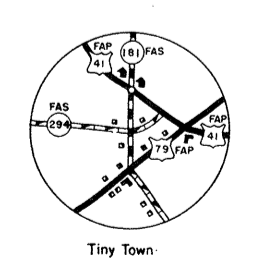
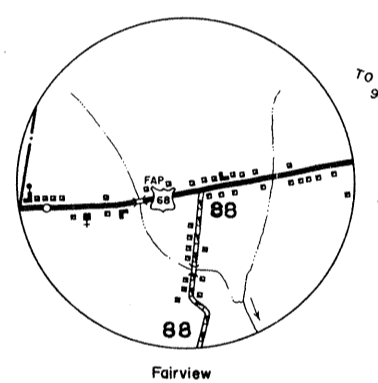
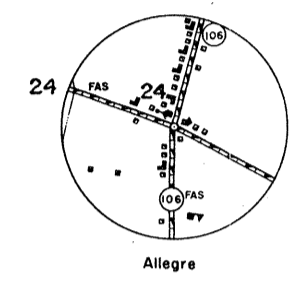
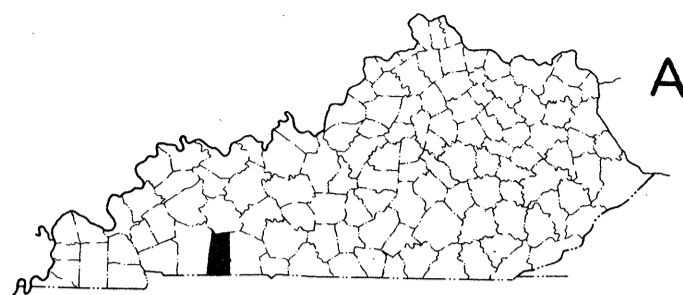
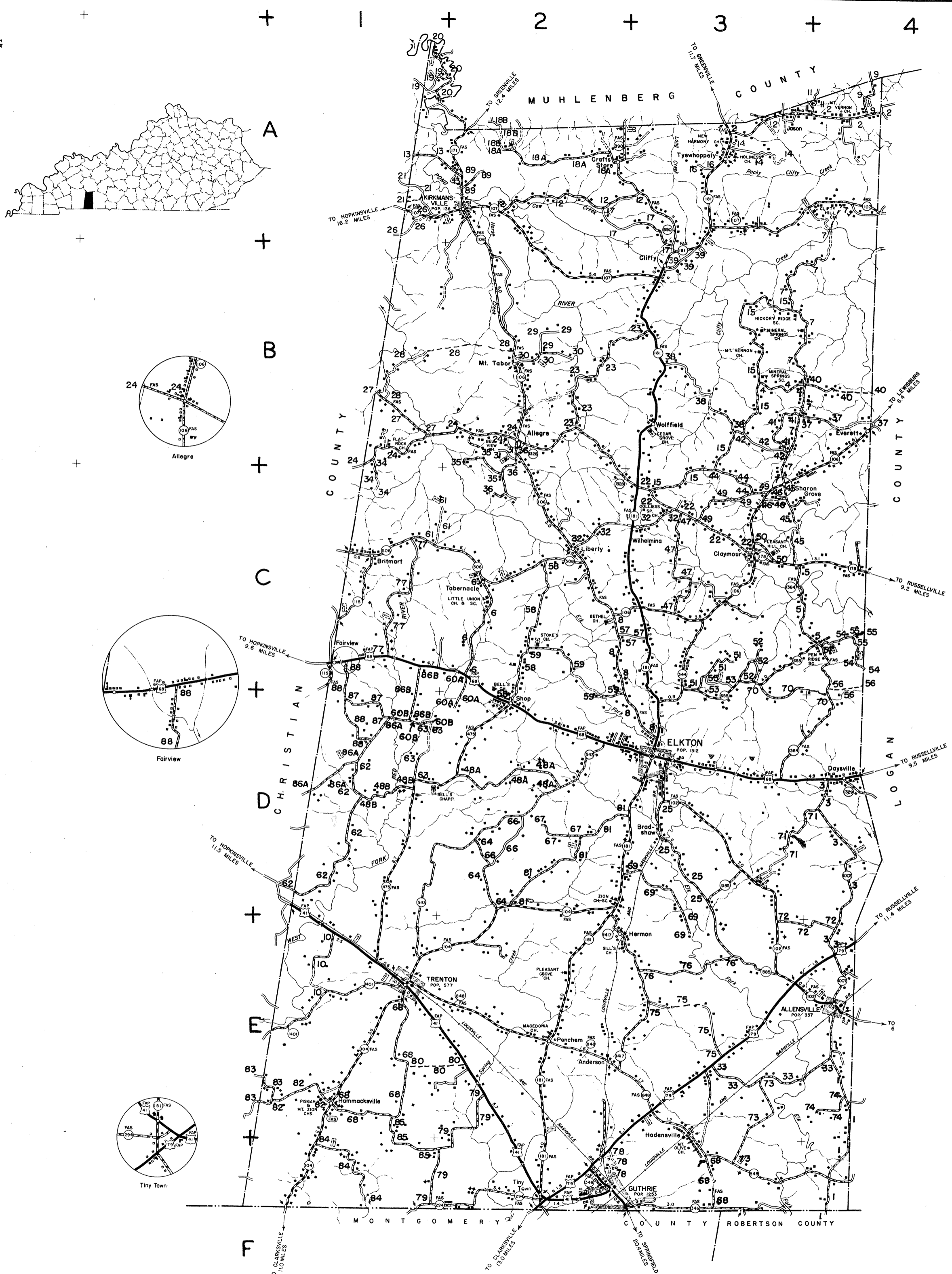
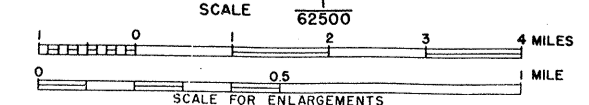


NO.	NAME OF ROAD	LGTH.	LOG
1001	Allensville-Tennessee	5.5	E4
1002	Jason Ridge	4.1	A3
1003	Daysville-Allensville	5.4	D4
1004	Short Cut	1.2	B3
1005	Pea Ridge-Sharon Grove	2.3	C3
1006	Tabernacle	2.9	C2
1007	Sharon Grove-Cliff Hill	8.5	B3
1008	Pend River	3.9	C2
1009	Moore	1.0	A4
1010	Minnus	2.5	E1
1011	McGee	0.6	A4
1012	Squire Graves	4.0	A2
1013	Utley	1.0	A1
1014	Williams	1.5	A3
1015	Coal Bank	9.7	B3
1016	Sears	0.5	A3
1017	M Lions	2.3	A3
1018A	Newberry Church	3.5	A2
1018B	Fougher	0.5	A2
1019	Sally McKinney	0.6	A1
1020	McKinney Bend	1.5	A1
1021	Johnson Grace	1.1	A1
1022	Highland Lick	3.6	C3
1023	Blue Hole	3.8	B2
1024	Pilot Rock	4.6	B1
1025	New Allensville	3.3	D3
1026	Segegas	1.0	A1
1027	Moss	1.8	B1
1028	Rattlesnake	3.9	B1
1029	Edwards	1.0	B2
1030	Frantz	1.5	B2
1031	Bellview	6.4	B2
1032	Collier's Spring	2.5	C2
1033	Snadon Mill	3.7	E3
1034	Jones	1.1	C1
1035	Martin	1.3	B2
1036	Calvin Monroe	1.3	C2
1037	Craford	1.4	B4
1038	Hall	2.5	B3
1039	Helsey	1.0	B3
1040	Antioch Church	2.1	B4
1041	Scott	1.5	B4
1042	Boley	1.1	B3
1043	Park Hollow	1.0	C3
1044	Boley	1.0	C3
1045	Lawson Hester	2.2	C3
1046	Borders	0.5	C3
1047	Reiny	3.2	C3
1048A	Bells Chapel	3.1	D2
1048B	Bells Chapel	1.5	D1
1049	Shenwell	2.2	C3
1050	Pleasant Hill	0.9	C3
1051	Clarence Stokes	1.2	C3
1052	Hadden	1.0	C3
1053	Sterns	0.6	C3
1054	Bennett	1.5	C4
1055	Williams	0.4	C4
1056	Dill	0.8	C4
1057	Graves	0.5	C3
1058	Strington	4.3	C2
1059	Stake's Chapel	3.2	C2
1060A	Arthur Henderson	0.9	C2
1060B	Arthur Henderson	1.1	D1
1061	Latham	1.0	C1
1062	Maton	4.9	D1
1063	Henderson	1.6	D1
1064	Dickerson	2.0	D2
1065	Allison	1.3	F3
1066	Jim Green	1.5	D2
1067	Millen	1.2	D2
1068	Trenton-Hammacksville	5.5	E1
1069	Chestnuts	2.7	D3
1070	Clay Cole	2.0	D3
1071	Sunaker	1.5	D3
1072	Gardner	1.6	E4
1073	Banton-Coats	2.7	E3
1074	Cal Sudeth	0.9	E3
1075	Dr. Boyles	3.0	E3
1076	Curtis Small	2.8	E3
1077	Britmart	3.6	C1
1078	Hallingworth	0.6	F2
1079	Lawson-Poindexter	3.7	F2
1080	Jack Gray	1.5	E1
1081	Old Trenton	4.3	D2
1082	Watts	2.0	E1
1083	Tutt	1.2	E1
1084	Big Pond	2.5	F1
1085	Chester Stall	2.0	F1
1086A	Fulcher	2.9	D1
1086B	Fulcher School	1.5	D1
1087	Hall	1.1	D1
1088	Fairview-Fulcher	2.4	D1
1089	Glean	0.5	A2



1958
RURAL HIGHWAYS SERIES
GENERAL HIGHWAY MAP
TODD COUNTY
KENTUCKY

PREPARED BY THE
KENTUCKY STATE HIGHWAY DEPARTMENT
STATE-WIDE HIGHWAY PLANNING SURVEY
IN COOPERATION WITH THE
U.S. DEPARTMENT OF COMMERCE
BUREAU OF PUBLIC ROADS



REVISIONS
SUB. TYPES 1-1-50
POPULATION 1950
SUB. TYPES 1-1-52
POPULATION 1954
SUB. TYPES 1-1-55