

IV

MUHLBERG

BUTLER

I

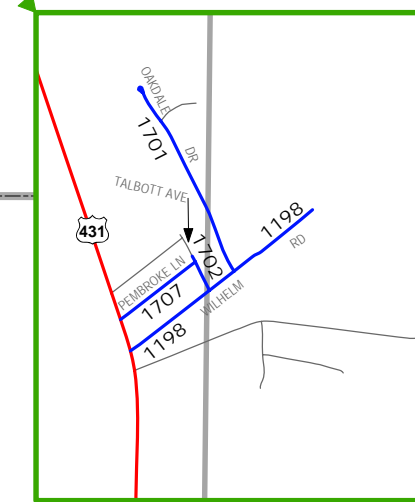
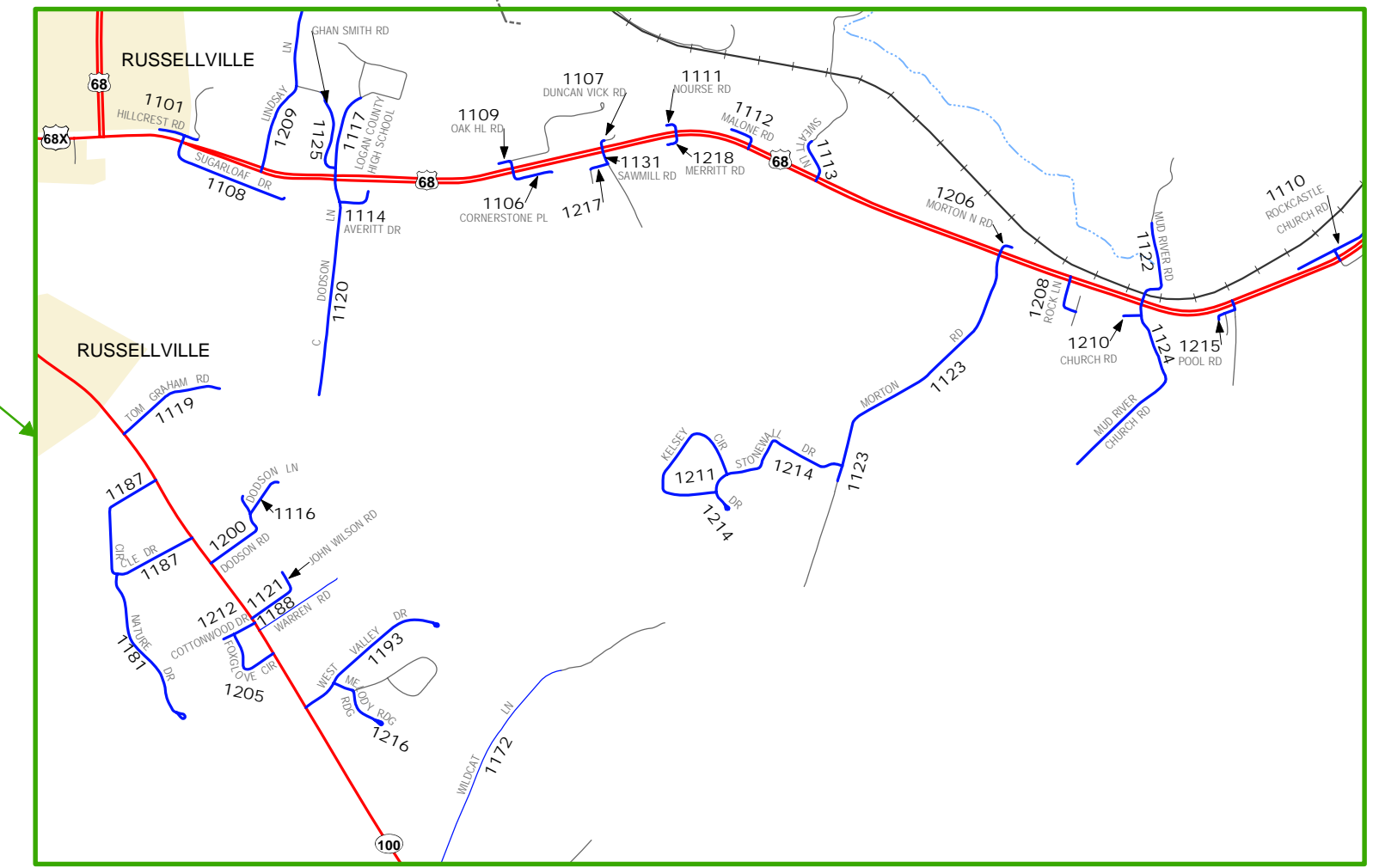
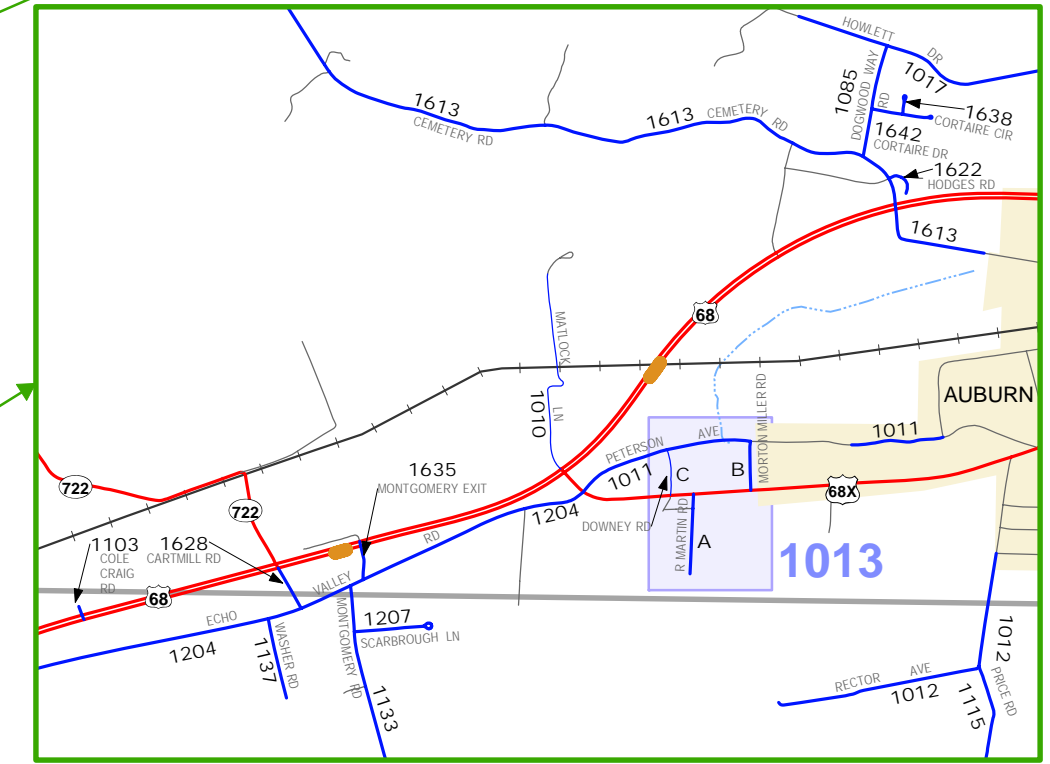
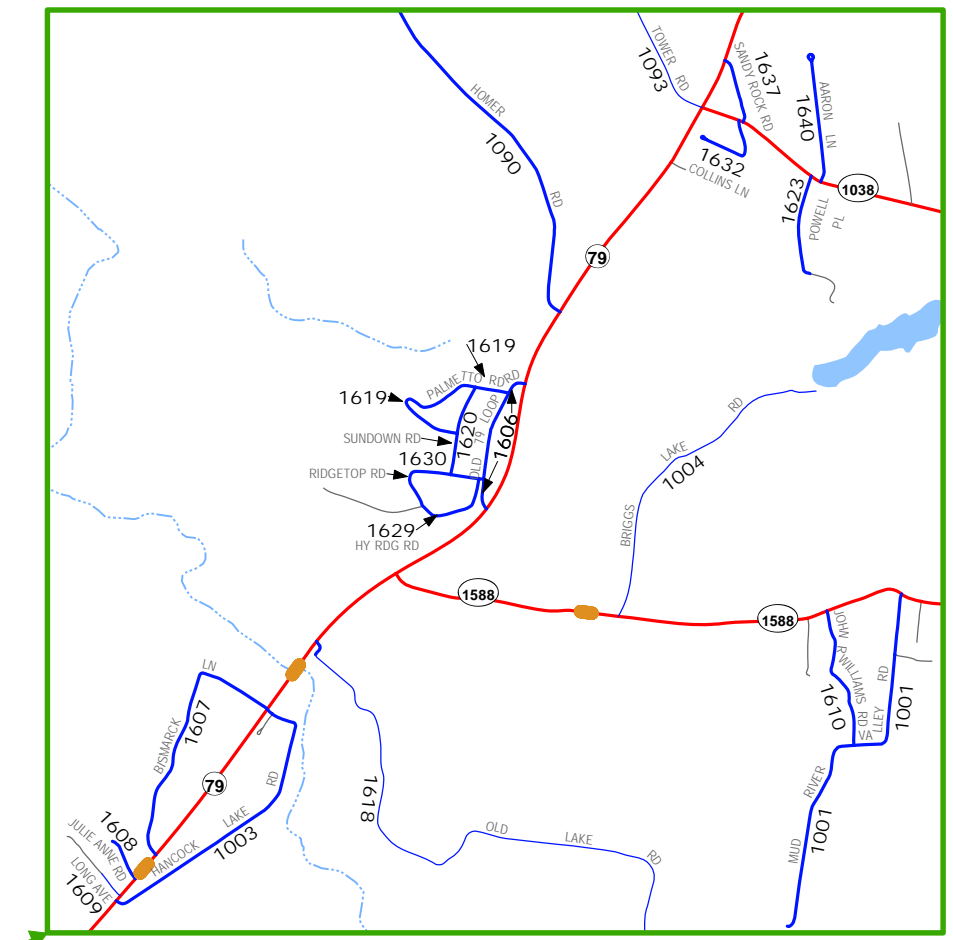
TODD

TENNESSEE

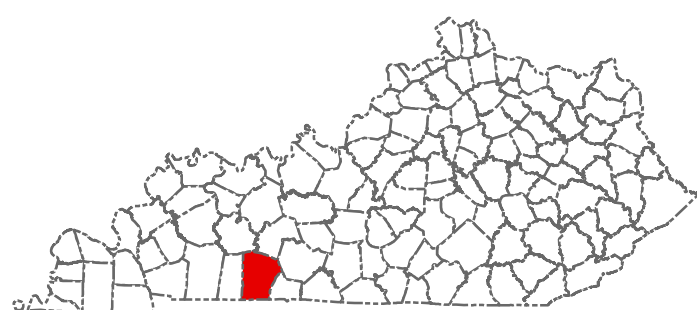
WARREN

SIMPSON

II



- Town
- 123 County Road Number
- Bridge
- US/State Maintained
- Not Maintained by County or State
- Unimproved
- Soil, Gravel, or Stone
- Bituminous or Concrete
- Railroad
- Stream
- Lake
- Inset Boundary
- Incorporated Area



NADCON 1983 Datum based on Kentucky State Plane coordinate system, Single Zone  
 Road centerlines collected using GPS technology.



PAGE 1 OF 3  
 2006  
 COUNTY ROAD SERIES MAP  
**LOGAN COUNTY**

2 1  
 0.5 0.25 0  
 Miles  
 SCALE FOR ENLARGEMENTS  
 Date Approved by Fiscal Court: October 24, 2006  
 Signature: John H. Guion, III



QUADRANT III			QUADRANT IV			QUADRANT IV			QUADRANT IV		
NO.	ROAD NAME	LENGTH	NO.	ROAD NAME	LENGTH	NO.	ROAD NAME	LENGTH	NO.	ROAD NAME	LENGTH
1198	WILHELM RD	0.601	1293	WARDELL LONG RD	0.396	1399	CARSON HL RD	0.678	1468	AMVETS RD	0.163
1202	HUNTERS CIR RD	0.901	1294	JOE SMITH RD	0.730	1400	BUMPAW RD	2.475	1469	R Z MCINTOSH RD	0.606
1203	DEER LN	0.127	1295	D ROGERS RD	0.332	1401	JIM WILHITE RD	1.632	1470	CURRENCE RD	0.539
1223	FAIRWAY DR	0.152	1296	DAYSVILLE RD	3.336	1402	ORBY HOLLAND RD	2.119	1471	NONE KNOWN	0.191
1224	D L WILKENS RD	0.648	1297	CRITTENDEN RD	1.741	1403	WALKER WELLS RD	0.828	1472	B NEALY RD	0.349
1225	GREENDOWNS RD	1.143	1298	GRAYSON RD	0.128	1404	EDWARDS SPUR	0.185	1473	STACEY RD	0.058
1226	PAGE RD	0.601	1299	MONK HUNTON RD	0.224	1405	WHITSON RD	0.753	1474	FULKERSON LN	0.088
1227	NORTH BEAUCHAMP RD	0.387	1300	RUSH-MILL RD	1.156	1406	PARKER RD	0.861	1475	PHILLIPS DR	0.177
1228	JOE MONTGOMERY RD	2.327	1301	MILTON RILEY RD	2.467	1407		0.000	1476	BULLOCK LN	0.126
1229	MARION ACRES RD	0.465	1302	ALLEN RD	0.234	1408	MARION WELLS RD	0.780	1477		0.000
1230	A P MILLER RD	1.636	1303	HAL ANGEL RD	0.209	1409	DORRIS RD	1.993	1478	HILLTOP DR	0.337
1231	B L SHACKELFORD RD	0.423	1304	FRANCIS YATES RD	0.575	1410	GRAHAM LN	0.333	1479	CONGER RD	0.129
1232	MCINTOSH RD	0.470	1305	E GARRISON RD	0.678	1411	LASHLEY BROWN RD	0.191	1480		0.000
1233	PEARSON RD	0.645	1306	JIMMY GAINOUS RD	0.510	1412	OLD GREENVILLE RD	0.208	1481	COLE RD	0.104
1234	CAMPGROUND RD	2.172	1307	THOMAS RD	0.274	1413	WATLINGTON RD	1.490	1482	BESSIE LN	0.017
1235	DELANEY RD	0.753	1308		0.000	1414	VIRGIL PARRISH RD	1.113	1483	RICHMOND LN	0.311
1236	PITCOCK RD	0.560	1309	RILEY RD	0.700	1415	JOHNNY PHELPS RD	1.108	1484	CREEKWOOD DR	0.133
1237	JOE HARPER RD	1.581	1310	STOCK RD	0.125	1416	PHILLIP NASH RD	1.359	1485	PLEASANT DR	0.107
1238	KEES RD	0.656	1311	PAUL YOUNG RD	2.780	1417	MAMIE GILL RD	0.487	1486	JOHN PAUL RD	0.207
1239	BETTY SUE RD	0.095	1312	PAUL HINES RD	0.644	1418	BAUGH STATION CHURCH RD	0.370	1487		0.000
1240	BEAUCHAMP RD	3.153	1313	SHACKELFORD RD	0.240	1419	HARRIS-OWEN RD	0.381	1488		0.000
1241	MORTIMER RD	3.506	1314	WHISTLETOWN RD	0.184	1420	KINGSFORD RD	3.388	1489		0.000
1242	SPRING VALLEY RD	2.852	1315	DEVASHER RD	0.706	1421A	SKIPWORTH RD	0.530	1490		0.000
1243	STOVALL RD	0.974	1316	CLEARVIEW RD	0.241	1421B	CENTER RD	0.274	1491		0.000
1244	VICK RD	0.468	1317	ROBINSON RD	0.573	1421C	HUNT RD	0.098	1492		0.000
1245	MORIAH CHURCH RD	0.218	1318	ROBINSON SPUR	0.142	1421D	BLACKFORD RD	0.428	1493		0.000
1246	DAVID FARMER RD	0.416	1319	MARKHAM LN	0.277	1422	TROY WATKINS RD	0.249	1494		0.000
1247	MORRISON RD	0.330	1320	CLAUDE NICHOLS RD	0.157	1423	FAGG RD	1.690	1495		0.000
1248	WASH GUNN RD	2.550	1321	D A V RD	0.205	1424	R L STUART RD	0.685	1496		0.000
1249	LOGAN MILL RD	1.806	1322	VALLEY RD	0.164	1425	DUNMOR SPUR	0.099	1497		0.000
1250	GATEWOOD RD	0.462	1323	ELKTON RD	1.634	1426	CASEBIER LN	0.295	1498		0.000
1251	J C HOLMAN RD	1.017	1324	C LYNE RD	0.488	1427	WILLIAMS RD	1.434	1499		0.000
1252	MILL ST RD	0.195	1325	B MARKHAM RD	0.268	1428	W J WILLIAMS RD	0.162			
1253	BARREN PLAINS RD	3.728	1700	MILES RD	0.577	1429	BUENA VISTA RD	5.926			
1254	SMITH GROVE CHURCH RD	1.572	1701	OAKDALE DR	0.564	1430	MILTON SHARPE RD	1.684			
1255	SMITH GROVE RD	3.492	1702	TALBOTT AVE	0.100	1431	COFFMAN RD	0.382			
1256	DOT RD	2.983	1703	W DORRIS MOORE DR	0.297	1432	DANBY RD	0.364			
1257	SMITH RD	1.548	1704	PLEASANT GROVE RD	0.629	1433	STUART SMOTHERMAN RD	2.038			
1258	BURTON BND RD	0.876	1705	NONE KNOWN	0.143	1434	NEW ARMSTRONG RD	0.154			
1259	WELLSLAND RD	1.066	1706	JOE MONTGOMERY SPUR RD	0.138	1435	KING RD	0.666			
1260	B L SHACKELFORD SPUR	0.144	1707	PEMBROKE LN	0.246	1436A	LITTLE CLIFF RD	0.692			
1261	KEYSBURG-ADAMS RD	0.525	1708	EARL RD	1.616	1436B	JACKIE DUKES DR	0.764			
1262	ERNEST RUST RD	0.947	1709	NONE KNOWN	0.096	1436C	CHEROKEE BOAT DOCK RD	0.280			
1263	HANLEY LN	0.356	1710	RODNEY LN	0.119	1436D	SHADY CLIFF RD	0.480			
1264	CHAPMAN JORDAN RD	0.976	1711	TOP DOG LN	0.138	1437	HINTON RD	0.125			
1265	PRENTISS-LAWRENCE RD	2.775	1712	GUN SHOP RD	0.206	1438	MCKENNEY RD	0.187			
1266	JOHN U YOUNG RD	2.399	1713	STEPHANIE RD	2.599	1439	DEVILS BACKBONE RD	0.494			
1267	DICK SWAMP RD	0.267	1714	TOM FLOWERS RD	0.328	1440	CASEY RD	0.504			
1268	CLIFTON CAULEY RD	0.599	1715	JAMES COWAN LN	0.122	1441	WHITEHOUSE RD	0.063			
1269	MILLER RD	0.384	1716	BRUCE ALFORD RD	0.251	1442	SPA LAKE RD	0.210			
1270	GOSSETT HINES RD	2.793				1443	BILL NASH RD	0.852			
1271	JOE RILEY RD	0.683				1444	MARKHAM RD	0.640			
1272	LICKSKILLET RD	4.873				1445	KONDRACKI RD	0.384			
1273	CHARLIE LAWRENCE RD	1.440				1446	D A THOMAS RD	0.687			
1274	BAKER RD	0.193				1447	FOWLER RD	0.169			
1275	LAWRENCE RD	4.184				1448	GRANNY LN	0.079			
1276	MAC HINES RD	2.526				1449	WARREN KISSELBAUGH RD	0.429			
1277	JACKSON RD	0.566				1450	WILLOGLEN RD	0.726			
1278	BAILEY BANTON RD	3.482				1451	THOMPSON CHAPEL RD	2.456			
1279	MILLERTOWN RD	0.212				1452	METHODIST LN	0.019			
1280	CEDAR GROVE RD	2.065				1453	HOWARD LN	0.190			
1281	KENNY STRATTON RD	2.329				1454	NONE KNOWN	0.036			
1282	TILLET LN	1.005				1455	BALDWIN CIR	0.603			
1283	J B SHACKELFORD RD	0.449				1456	NONE KNOWN	0.017			
1284	FERGUSON RD	2.564				1457	DOE RUN LN	0.018			
1285	LYNE-JOHNSON RD	1.583				1458	SPLIT ACRES LN	0.035			
1286	COLEMAN RD	1.300				1459	STONE MOUNTAIN RD	0.256			
1287	WEST MOUNT GILEAD RD	0.426				1460	NONE KNOWN	0.035			
1288	VICKS BR RD	0.494				1461	THELMA LN	0.031			
1289	OAKS RD	0.518				1462	FRANCIS ST	0.357			
1290	BEAN RD	2.269				1463	NORAM LN	0.037			
1291	T G BLICK RD	0.593				1464	TRUE N LN	0.191			
1292	STEVENSON CHAPEL RD	2.501				1465	LAKWOOD LN	1.148			
						1466	LAURIE LN	0.148			
						1467	NONE KNOWN	0.304			

2006 COUNTY ROAD SERIES MAP

LOGAN COUNTY