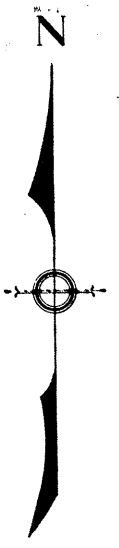
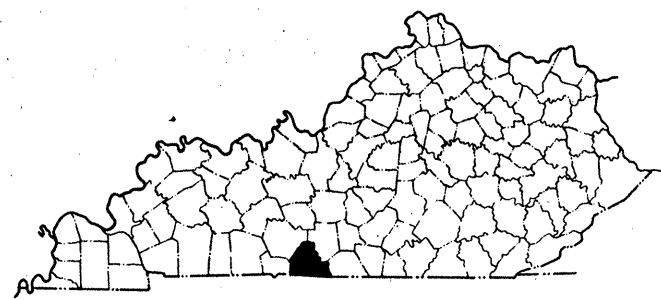
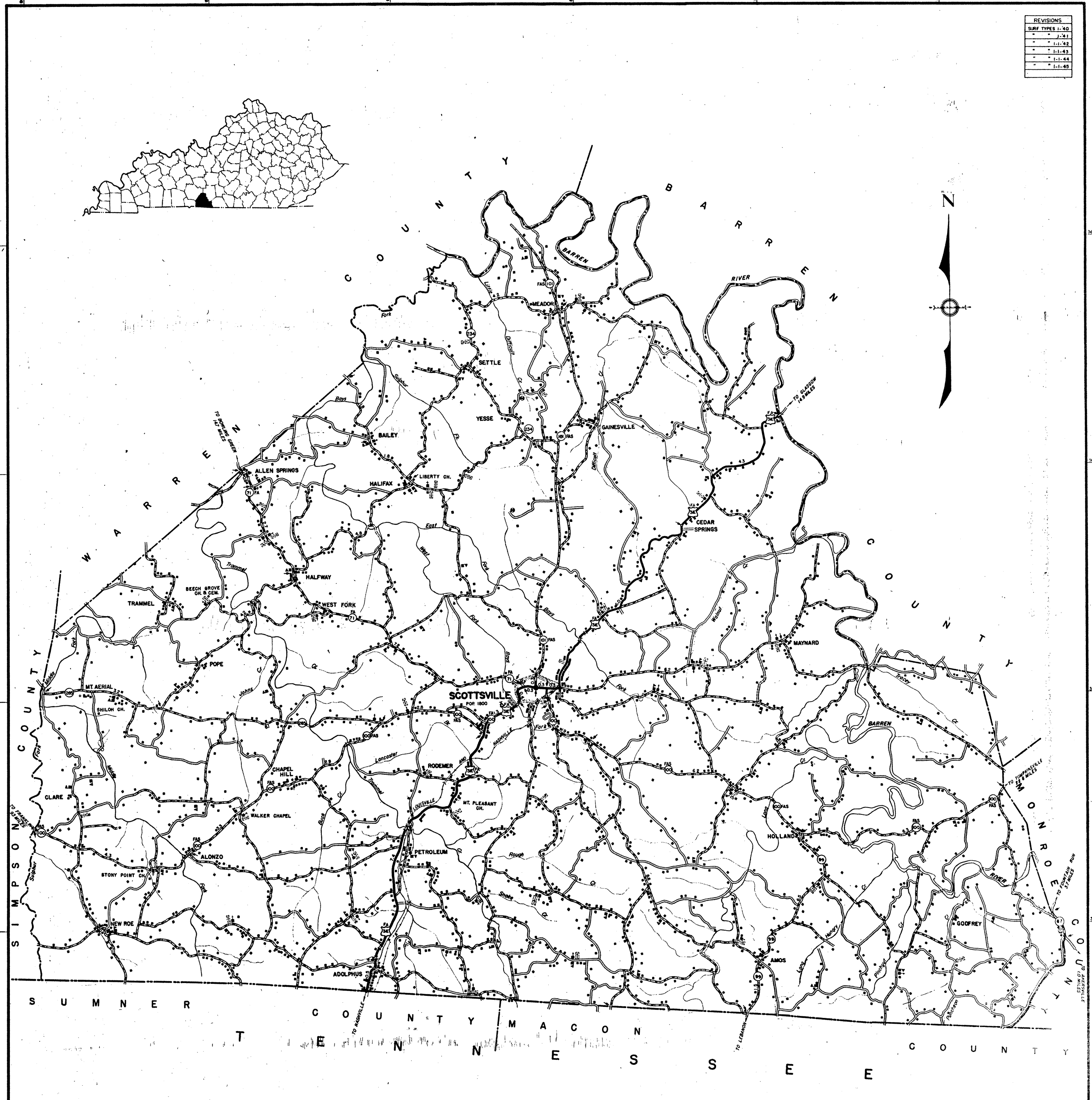


REVISIONS	
1	1-1-40
2	7-24-41
3	1-1-42
4	1-1-43
5	1-1-44
6	1-1-45

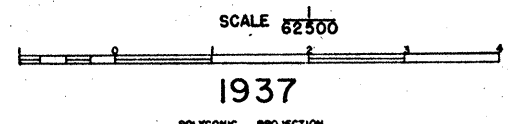


L E G E N D

<ul style="list-style-type: none"> UNITED STATES HIGHWAY STATE HIGHWAY SYSTEM COUNTY BOUNDARY CORPORATE LINES NATIONAL PARK, STATE PARK, FEDERAL FOREST, STATE FOREST NAVIGABLE STREAMS HEAD OF NAVIGATION (LARGE STREAMS) DRAINAGE DITCH FREE FERRY TUG FERRY HIGHWAY TUNNEL LEVEE LEVEE WITH ROAD FUNGUS COUNTY SEAT OTHER CITIES & VILLAGES PROMINENT ELEVATIONS AIR ROUTES AIRPORTS HIGHWAY BRIDGE DAM DAM WITH LOCK DAM WITH LOCK SMALL RESERVOIR, POND OR LAKE 	<ul style="list-style-type: none"> MONUMENT SMALL GOLF GROUNDS OR COUNTRY CLUB SMALL PARKS FAIR GROUNDS, RACE COURSES, SPEEDWAYS CEMETERY CHURCH WITH CEMETERY ADJACENT IN USE NOT IN USE FARM UNIT DWELLINGS (OTHER THAN FARM) ROWS OR GROUPS OF DWELLINGS CLOSELY SPACED STORE OR SMALL BUSINESS ESTABLISHMENT COMMERCIAL DWELLINGS AND STORE HOTEL CHURCH, OTHER RELIGIOUS INSTITUTIONS SCHOOL, HOUSE, OTHER EDUCATIONAL INSTITUTIONS HOSPITAL FACTORY OR INDUSTRIAL PLANT SEASONAL OR SUMMER COLONY DWELLINGS SEASONAL DWELLINGS CLOSELY SPACED CCC CAMP ARMY REGION LIGHT ARMY, NAVY OR MARINE CORPS FIELD DEPARTMENT OF COMMERCE INTERMEDIATE FIELD COMMERCIAL OR MUNICIPAL FIELD MARKED AUXILIARY FIELD AIRPORT HOUSING FACILITIES AIRPLANE LANDING FIELD MARKED OR EMERGENCY 	<ul style="list-style-type: none"> SMALL STATIONARY QUARRY OR GRAVEL PIT MINE OIL OR GAS WELLS TANKS POWER PLANT TOWNHALL, GARAGE OR COMMUNITY HALL FOREST SERVICE LOOKOUT STATION GAUGING OR PUMPING STATION MUNICIPAL GARBAGE OR RUBBISH DUMPS STATE ROAD GARAGE SEASONAL INDUSTRY (CANNERY OR SMALL GRAIN MILL) FRESH AIR FARMS OR REST HOMES COUNTY FARM CORRECTIONAL INSTITUTION RADIO STATION CAMP GROUND TOURIST CAMP MUNICIPAL PARK PLAYGROUNDS, BALL FIELDS, ETC. GAME PRESERVES GAME FARMS RAILROAD (ANY NUMBER TRACKS) USED BY SINGLE RAILROAD STATION RAILROAD GRADE CROSSING RAILROAD ABOVE 	<ul style="list-style-type: none"> RAILROAD BELOW RAILROAD TUNNEL <p style="text-align: center;">ROAD TYPES</p> <ul style="list-style-type: none"> TRAIL PRIMITIVE ROAD UNIMPROVED ROAD GRADE AND DRAINED ROAD SOIL SURFACE ROAD (WET WASTE) METAL SURFACED ROAD LOW TYPE BITUMINOUS ROAD PAVED ROAD VILLAGE INDICATED
--	--	--	--

HIGHWAY AND TRANSPORTATION MAP ALLEN COUNTY KENTUCKY

PREPARED BY THE
KENTUCKY DEPARTMENT OF HIGHWAYS
IN COOPERATION WITH THE
U. S. DEPARTMENT OF AGRICULTURE
BUREAU OF PUBLIC ROADS
DATA OBTAINED FROM
STATE-WIDE HIGHWAY PLANNING SURVEY



1937
POLYKORP PROJECTION