

There's Only One Kentucky and our scenic beauty and unique natural attractions make Kentucky a must-see destination.

A great way to take in the sights is with a leisurely drive or ride through picturesque landscapes. Whether you are a motorcycle enthusiast, prefer a road or mountain bike, or simply want to view the passing scenery through the windshield of your car, you can always find a route to take. Kentucky's landscape varies from heavily-forested, lofty mountains in the east to lowlands and large bodies of water ending at the Mississippi River in the west. Here are a few routing suggestions, but you can simply turn over the map and begin exploring Kentucky's beauty.



Eastern Kentucky

Wilderness Road Heritage Highway

The Wilderness Road Heritage Highway is an important historic route, following the steps of Daniel Boone, and was crucial to settlement of the West. Today, places like Cumberland Gap National Historic Park preserve that history. The route also leads to Renfro Valley, the famous country music venue, as well as Berea, Kentucky's crafts capital. Length: 93.8 mi / 151.0 km

Red River Gorge Scenic Byway

One of the nation's special natural areas, Red River Gorge offers stone arches, caves, cliffs, ravines, and waterfalls. Designated as a National Natural Landmark, a National Wild and Scenic River and a National Geological Area, the landscape of this part of Kentucky offers scenic, natural, and recreational experiences. Length: 46.0 mi / 74.0 km

Central Kentucky

Kentucky Bourbon Trail™

Now you can explore the rich tradition and proud history of "America's Official Native Spirit" on the Kentucky Bourbon Trail™ tour, featuring seven signature distilleries nestled amid the most beautiful scenery the Bluegrass has to offer. Length: 113.7 mi / 183 km

Duncan Hines Scenic Road

This rural route begins and ends at the former home of the famous gourmet born in Bowling Green in 1880. It loops through charming Smith's Grove and Mammoth Cave National Park. Length: 80.0 mi / 128.7 km

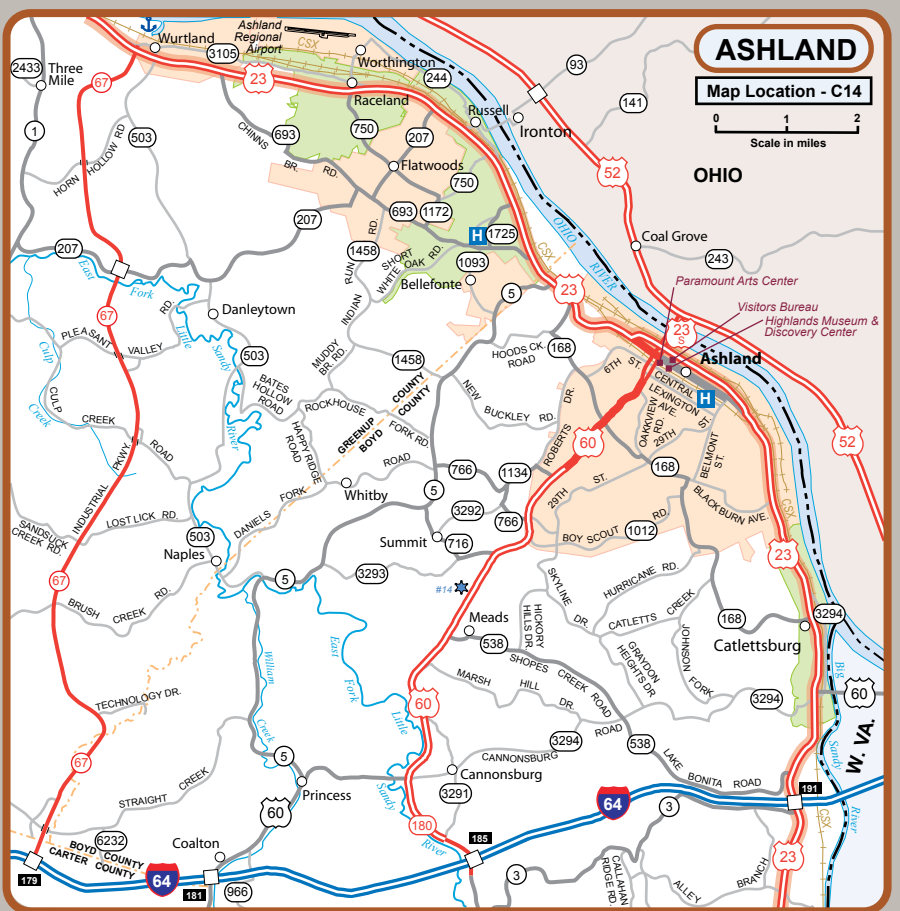
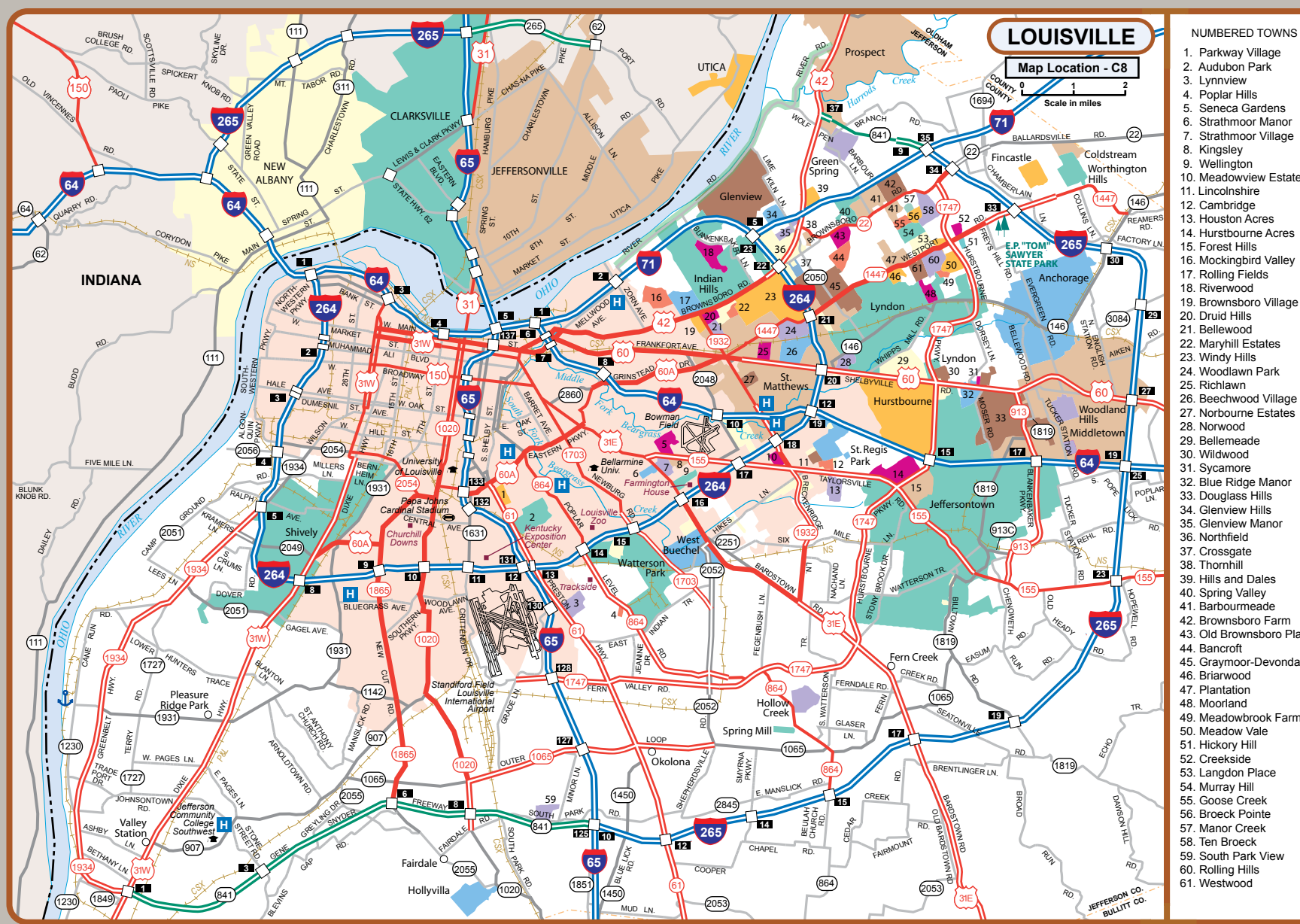
Western Kentucky

Great River Road—Kentucky

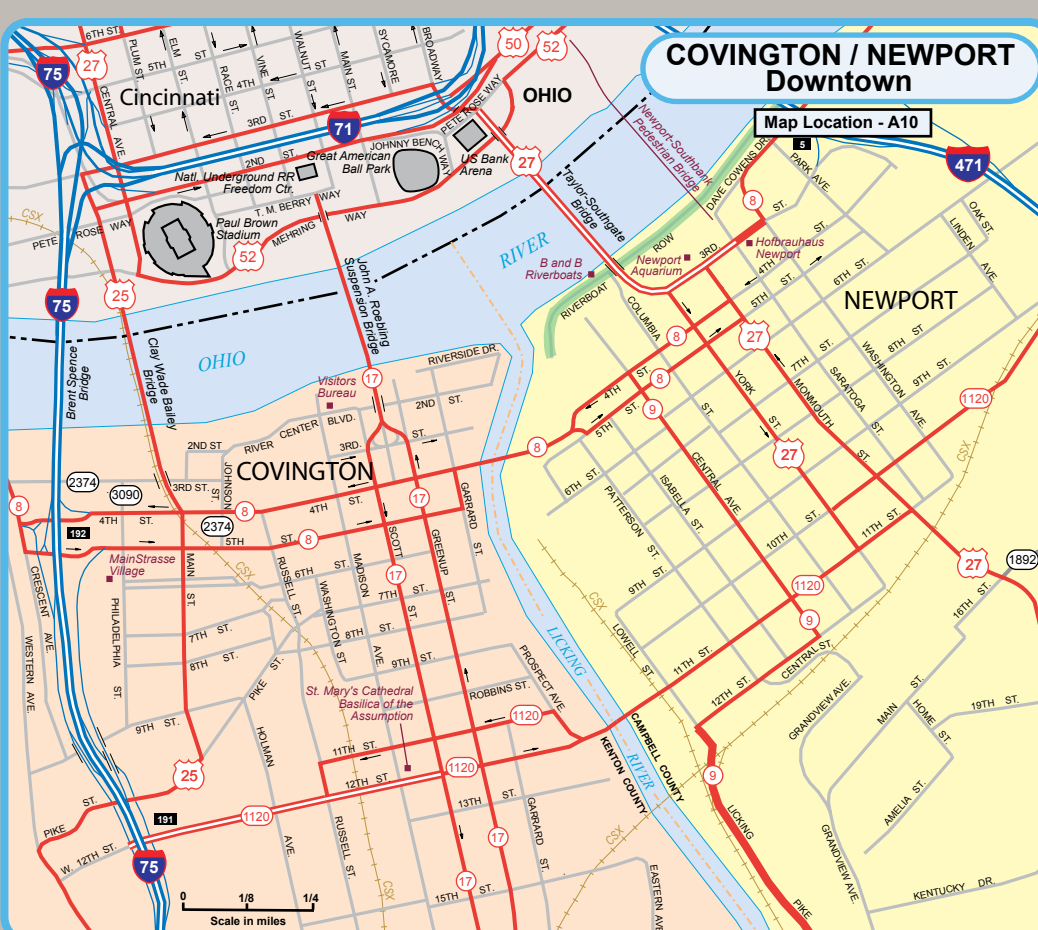
The Mississippi River is a pathway of history carrying people, cultures, ideas, art, and music. Kentucky's part begins where the Mississippi and Ohio Rivers converge. Travel this byway and enter a time machine, imagining frontiersmen canoeing down uncharted waters, looking for the way west to the Pacific Ocean, but finding instead the way south to the Gulf of Mexico. Length: 63.1 mi / 101.5 km

Woodlands Trace

Running along a ridge of land between Kentucky Lake and Lake Barkley, Woodlands Trace is a beautiful, easy drive in rolling terrain with opportunities to pull off and explore on your own or at developed interpretive facilities. This outdoor setting includes the seasonal splendors of nature: blossoming trees and flowers, a green canopy brilliant in fall foliage, and the open view in the forest in the winter. Length: 43.0 mi / 69.2 km



SYMBOL LEGEND	
●	Town
○	College or University
★	State Police Post
★	Ky. Vehicle Enforcement Post
⚓	Riverport Authority Terminal
⚓	Hospital
⚓	State Park
⚓	Special Center, Rest Area
⚓	Incorporated Areas
⚓	Special Points of Interest
⚓	Railroad
⚓	U.S. Bicycle Route
⚓	Scenic Byways
⚓	America's Byways
HIGHWAYS	
⚓	Interstate Highway
⚓	Parkway, Access Controlled Highway
⚓	Interchange & Exit Number (Full, Partial)
⚓	U.S. State Highway
⚓	Primary Multilane Divided
⚓	Primary Multilane
⚓	Secondary Multilane Divided
⚓	Secondary Multilane
⚓	Other Two Lane Highways
⚓	Streets



For Tourism Information: www.KentuckyTourism.com



2013 OFFICIAL HIGHWAY MAP KENTUCKY



There's Only One Kentucky

SEAT BELTS
Kentucky has a mandatory seat belt law, so please buckle up!

SPEED LIMIT
70 mph on rural sections of Kentucky's interstates and on most parkways. Other roads 55 mph or as posted.

NO TEXTING WHILE DRIVING
Stay Alive! Don't Text and Drive. It's the Law.

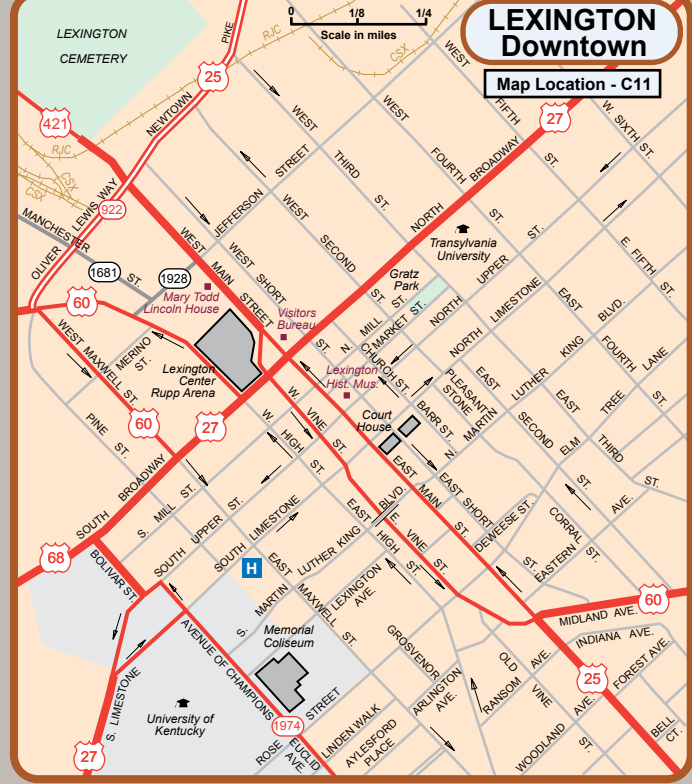
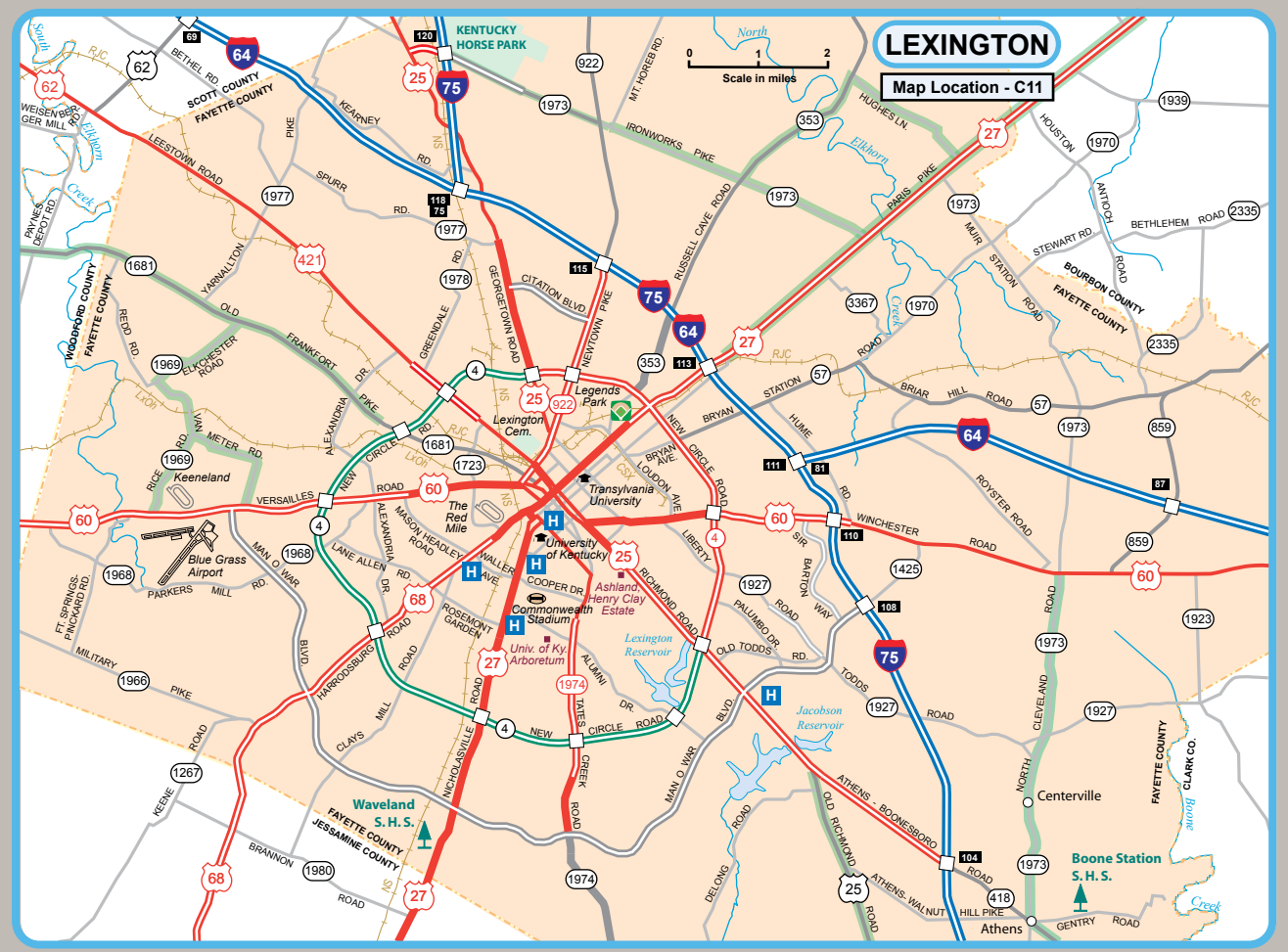
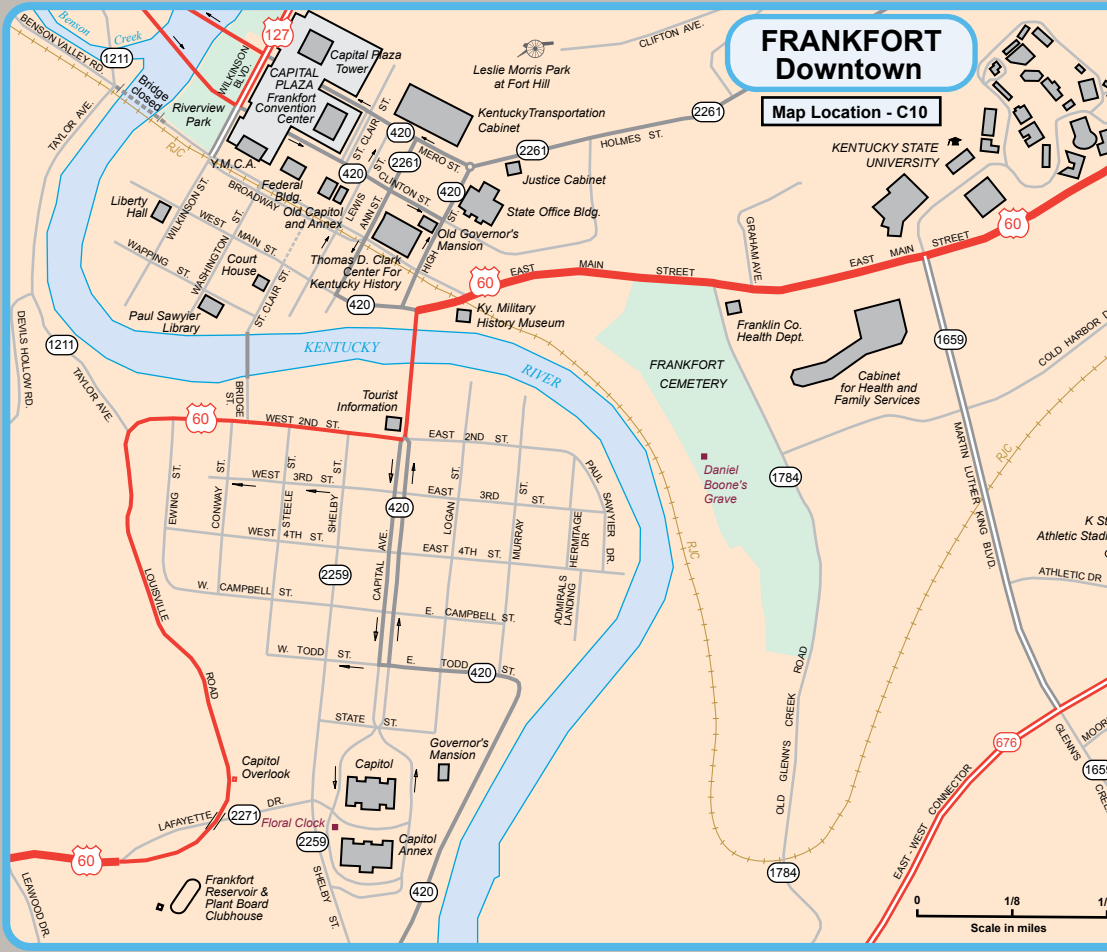
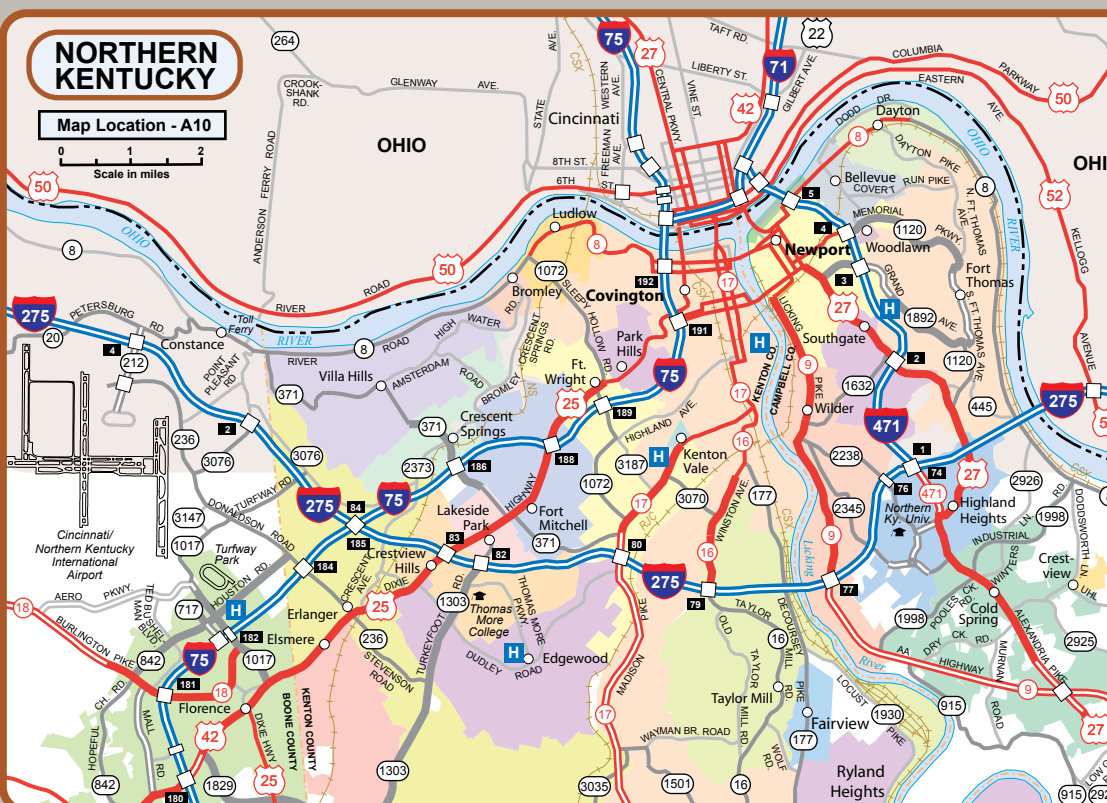
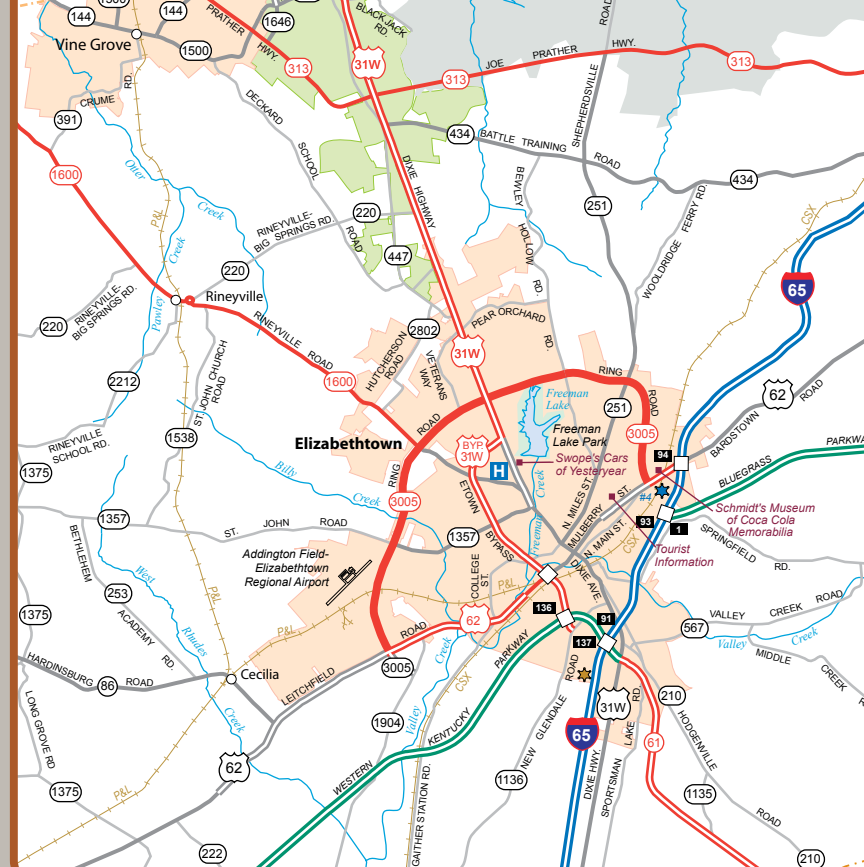
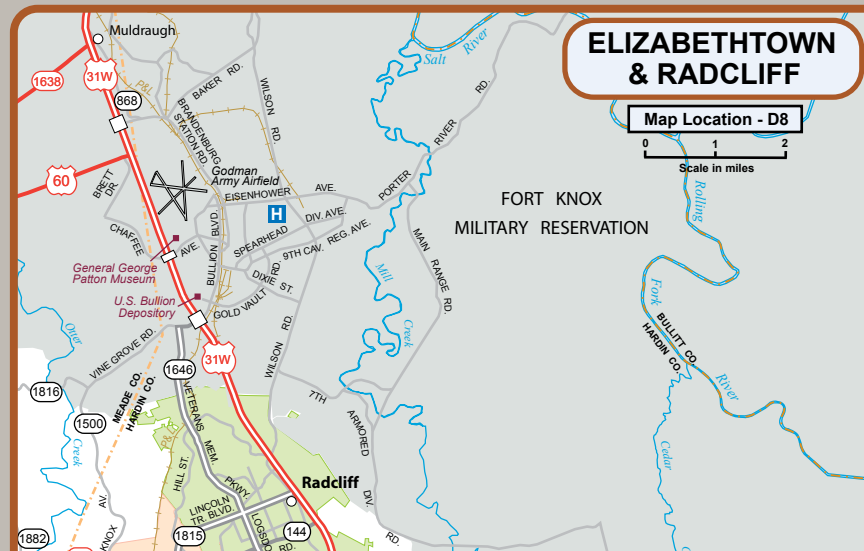
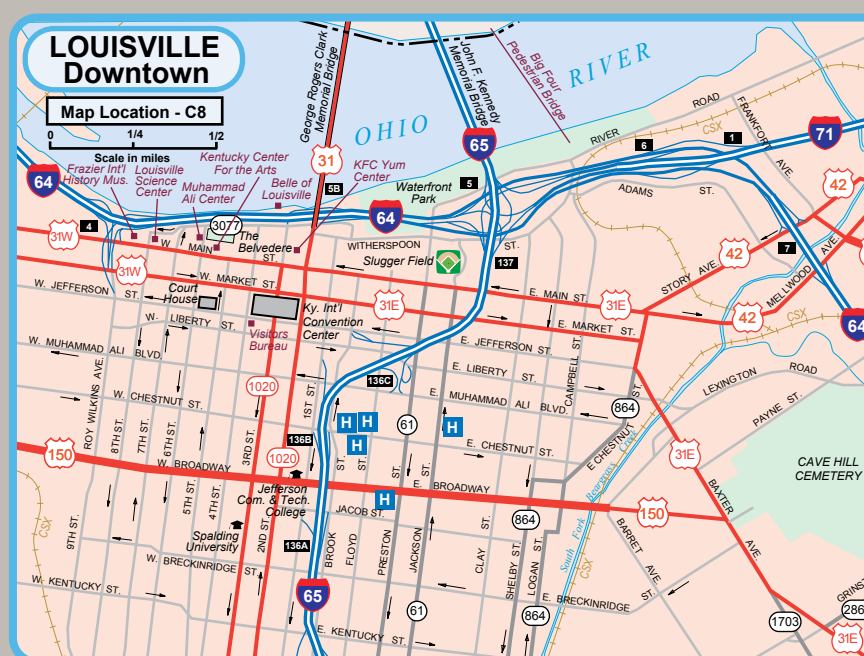
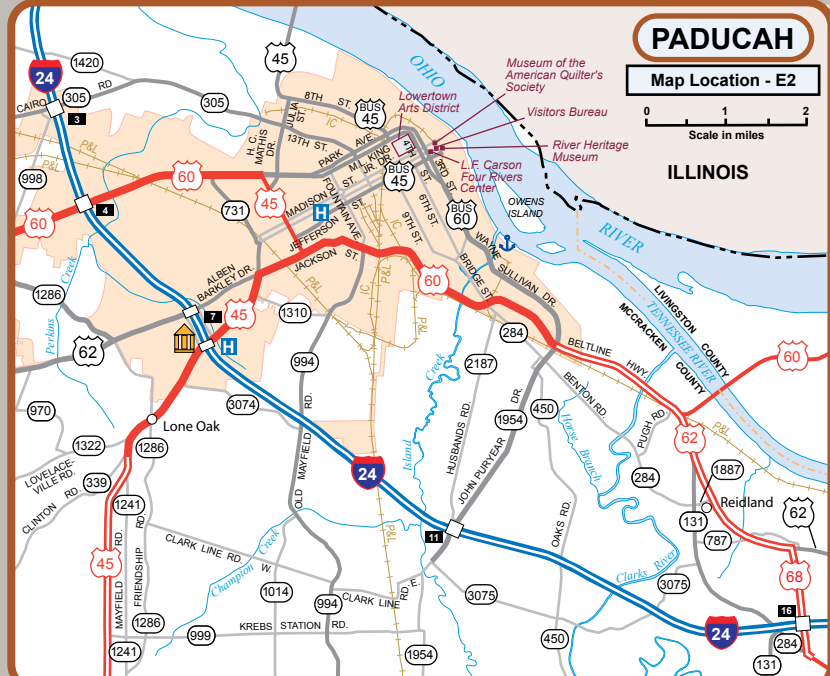
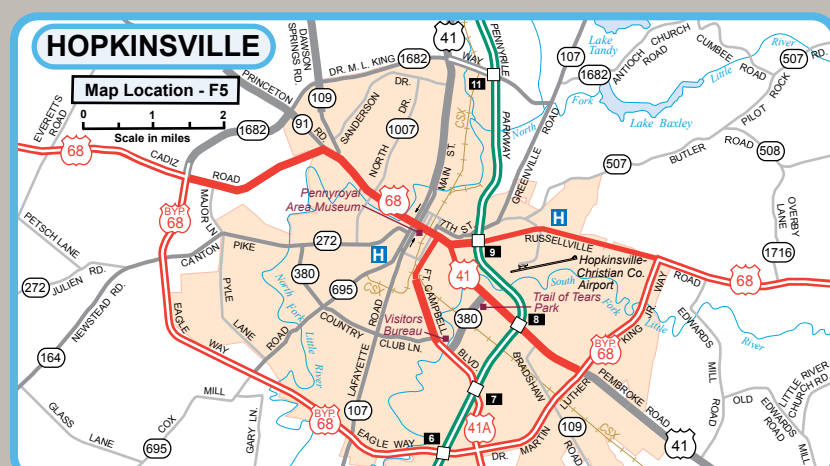
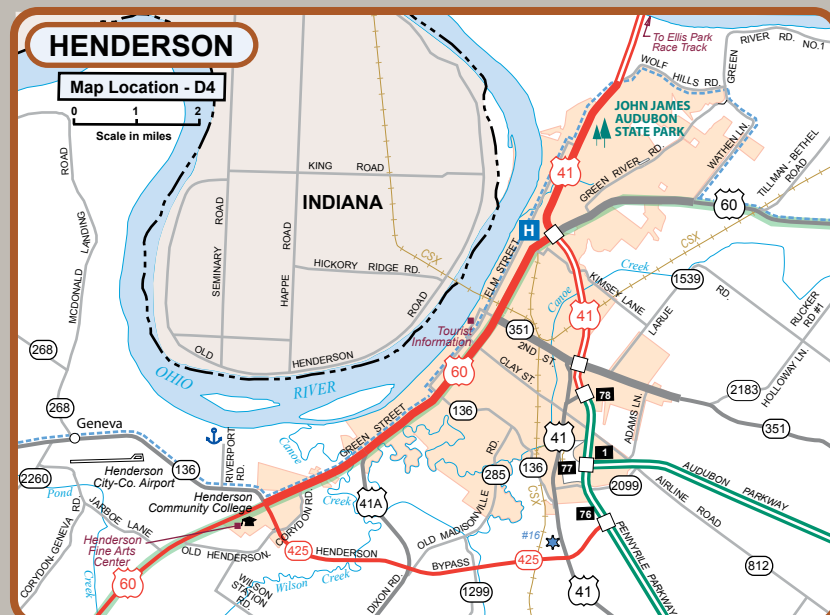
TRAFFIC & TOURIST INFORMATION
For current conditions of Interstates, Parkways and Major Routes, dial 511. For callers outside Kentucky, please dial 866-737-3767. Or check our Web site at <http://511.ky.gov>

DOUBLE FINES
Fines for speeding in designated work and school zones are doubled.

MOVE OVER
Kentucky law requires drivers to move to the adjacent lane (if safely possible) or to slow down for stopped emergency vehicles.

STATE LAW
MOVE OVER OR SLOW DOWN FOR STOPPED EMERGENCY VEHICLE

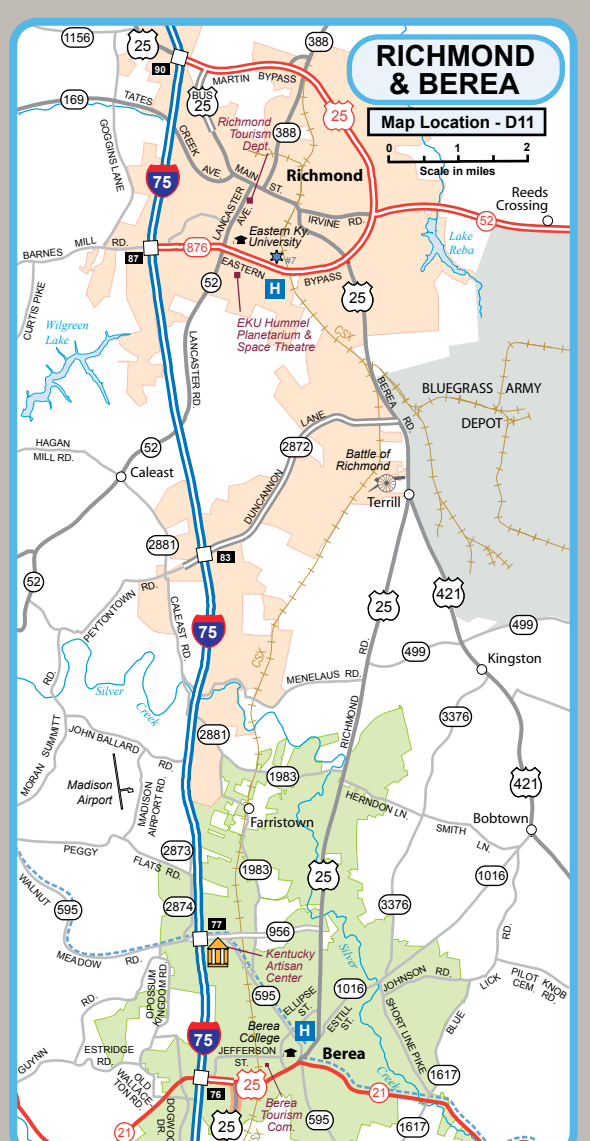
ONE TEXT OR CALL COULD WRECK IT ALL



Find Ky Transportation Cabinet ONLINE

[f](https://www.facebook.com/transportation.ky.gov) [t](https://www.twitter.com/transportation.ky.gov)

transportation.ky.gov



Click it or Ticket

The Kentucky Transportation Cabinet provides this map for free distribution using state funds under KRS 375 and Federal Highway Funds. Kentucky Department of Tourism - 500 Metro St., 22nd Floor - Frankfort, KY 40601