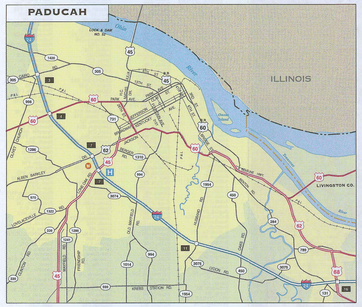
Kentucky Official Highway Map

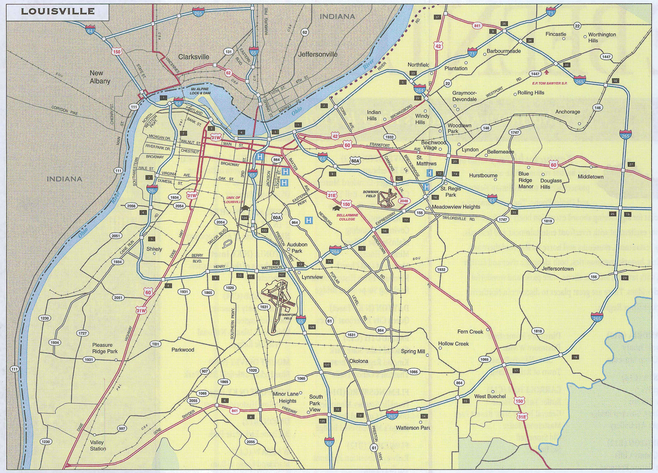
For Kentucky travel information, call toll free
1-800-225-TRIP
or write
TRAVEL, PO Box 2011, Frankfort, KY 40602

Published for free distribution by the Kentucky Transportation Cabinet and the Kentucky Department of Travel Development.

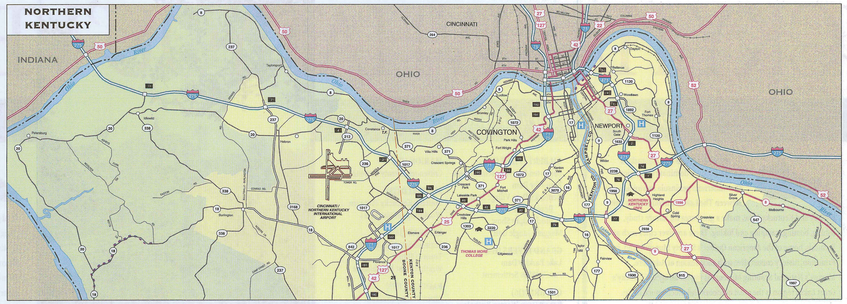
PADUCAH



LOUISVILLE



NORTHERN KENTUCKY



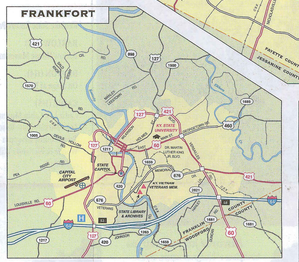
LEXINGTON



HOPKINSVILLE



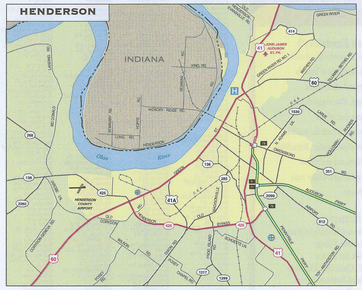
FRANKFORT



ASHLAND



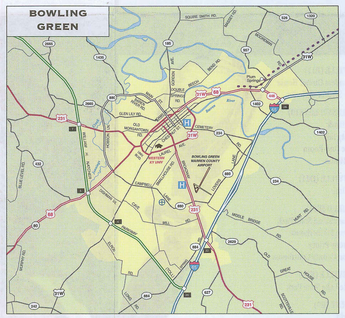
HENDERSON



OWENSBORO



BOWLING GREEN



MULTILANE DIVIDED
- INTERSTATE HIGHWAY
- 4 LANE PARKWAY
- OTHER STATE PRIMARY
- STATE SECONDARY

2 LANE
- PARKWAY
- STATE PRIMARY
- STATE SECONDARY
- RURAL

OTHER
- ROAD UNDER CONSTRUCTION
- RAILWAY
- SCENIC ROUTES
- STATE LINE
- COUNTY LINE
- TIME ZONE

- STATE CAPITOL
- COUNTY SEAT
- TOWN OR CITY
- INTERSTATE
- US HIGHWAY
- STATE HIGHWAY

MILEAGE BETWEEN DOTS

INTERCHANGE TYPES
Full Traffic Interchange — Partial Traffic Interchange
Interchange Exit Numbers

0 10 20 30 40 50 miles
APPROXIMATE SCALE

- REST AREA
- WELCOME CENTER
- PARKS & HISTORICAL SITES
- STATE PARK
- STATE RESORT PARK
- STATE HISTORIC SITE
- WILDLIFE MANAGEMENT AREA (WMA)
- COLLEGE OR UNIVERSITIES
- STATE POLICE POST
- RIVERPORT AUTHORITY
- HOSPITAL
- COMMERCIAL AIRPORT
- OTHER AIRPORT

MILEAGE CHART

Mileages are figured for the best and safest routes

| | Albany | Ashland | Auburn | Augusta | Barbourville | Bardstown | Beattyville | Benham | Berea | Bowling Green | Brandenburg | Breaks Interstate Park | Brooksville | Burkesville | Burnside | Cadiz | Calhoun | Campbellsville | Campton | Carrollton | Cave City | Central City | Columbia | Corbin | Corbin | Corbin