RADIO STATIONS IN KENTUCKY

Listed below are Kentucky's radio stations. To make tuning easier as you travel, they are divided into four sections of the state (see map below).

WESTERN SECTION

WCBL	Benton	1340
WBOW	Bowling Green	1340
WDNY	Dawson Springs	1490
WKCM	Hickman	1490
WKDZ	Hopkinsville	1270
WKZL	Lyon	1330
WMOK	Marion	1400
WNES	Central City	1350
WNGO	Fort Campbell	1370
WPAD	Paducah	1450
WRCM	Russellville	1270
WKYX	Greenville	1600
WLBJ	Bowling Green	1490
WLLL	Hartford	1360
WNCM	Hawesville	1340
WOMI	Owensboro	1490
WSON	Henderson	860
WTCR	Henderson	1390
WHOP	Hopkinsville	1280
WKDH	Hopkinsville	1340
WLOC	Madisonville	1590
WFMW	Madisonville	1530
WTTL	Madisonville	1310
WMSK	Morganfield	1360
WMLK	Marion	1400
WNGO	Wingo	1370
WKMO	Murray	1590
WNBS	Murray-Benton	1350
WAAM	Murray	1310
WKYM	Murray	1360
WKMS	Murray	91.3
WKMT	Owensboro	1340
WVJS	Owensboro	1490
WSTO	Owensboro	1420
WVJS	Owensboro	1420
WKYQ	Paducah	1360
WKYQ	Paducah	570
WKYQ	Paducah	98.3
WPSD	Paducah	1340
WRUS	Russellville	610
WRUS	Russellville	1410

NORTH CENTRAL SECTION

WBRT	Bardstown	1320	WMOX	Lexington	1400
WKLX	Lexington	96.3	WVLK	Lexington	590
WBRN	Brandenburg	FM 93.5	WXCM	Lexington	750
WCTC	Carrollton	FM 100.1	WXLT	Lexington	91.3
WCVG	Covington	1410	WAVE	Louisville	900
WCLU	Campbellsville	1600	WFIA	Louisville	FM 91.9
WKDI	Danville	1230	WFPL	Louisville	FM 89.3
WEKY	Richmond	FM 91.1	WGRK	Louisville	840
WGL	Elizabethtown	1430	WHAS	Louisville	840
WQXI	Elizabethtown	1600	WKLO	Louisville	1080
WFCW	Fairfield	FM 103.1	WLOU	Louisville	1350
WFCW	Fairfield	FM 103.1	WLRS	Louisville	FM 102.3
WHVK	Flemingsburg	FM 95.3	WMJM	Louisville	620
WEAC	Fort Knox	1470	WNCI	Louisville	FM 106.9
WFKY	Frankfort	1490	WOOL	Louisville	790
WIBR	Frankfort	FM 104.3	WSFC	Louisville	1400
WAKI	Georgetown	1580	WSFM	Louisville	FM 96.7
WGRD	Georgetown	FM 98.1	WSGN	Louisville	1530
WHBN	Harrodsburg	1420	WSM	Louisville	FM 99.3
WIOK	Irvine	FM 94.5	WTMT	Louisville	1340
WIEL	Lancaster	1280	WTVX	Louisville	970
WLBN	Lebanon	1550	WCMO	Shelbyville	940
WLEX	Lexington	FM 91.3	WHAS	Louisville	FM 100.9
WLAP	Lexington	1300	WKDC	Morehead	1410
		630	WMKY	Mt. Sterling	1150
		FM 94.5	WRVK	Richmond	1380

SOUTH CENTRAL SECTION

WNKY	Albany	1350	WRKA	Mount Vernon	1600
WTCB	Campbellsville	1150	WLSK	Murfreesville	1150
WKCT	Cave City	800	WRKA	Rocky Valley	1600
WCTT	Corbin	FM 93.5	WSEM	Somerset	1240
WCZE	Douglas	1440	WSEM	Somerset	1240
WGOC	Glasgow	FM 95.1	WSEM	Somerset	1240
WGRK	Glasgow	1490	WSFM	Somerset	FM 97.1
WGRK	Glasgow	1350	WSFM	Somerset	1480
WJKY	Jamestown	1060	WSFM	Somerset	1570
WKDZ	Lebanon	1550	WTCO	Tompkinsville	1270
WKCB	Liberty	1560	WTCO	Wolfe City	1270
WFLW	Monticello	1360	WTZ	Williamsburg	1440

EASTERN SECTION

WAMZ	Ashland	FM 93.7
WCMI	Ashland	1360
WCMI	Ashland	91.3
WKYO	Barbourville	950
WLJC	Beattyville	FM 102.3
WCYO	Cynthiana	1490
WCTT	Corbin	680
WYGO	Corbin	FM 93.3
WGCC	Cumberland	1340
WGOH	Grayson	1320
WMLN	Harlan	1410
WKLW	Hazard	FM 101.1
WKCB	Hindman	FM 107.1
WIRV	Irvine	1550
WSKQ	Jackson	800
WMTK	Jenkins	1400
WFTM	Martin	FM 103.9
WMST	Mt. Sterling	1440
WMCL	Manchester	1450
WMTR	Morehead	FM 99.5
WMOR	Morehead	1320
WMKS	Middlesboro	560
WMTN	Morehead	FM 95.1
WMOR	Morehead	1320
WMKY	Mt. Sterling	1150
WPRT	Prestonsburg	1410
WCLP	Pineville	1490
WLSI	Pineville	900
WPKE	Pikeville	1340
WAMZ	Pineville	1230
WPRT	Prestonsburg	1410
WSFC	Prestonsburg	960
WSFC	Stanton	1470
WSFM	Stanton	FM 104.9
WMKX	Versailles	1530
WLKS	Wayland	1410
WLKO	West Liberty	1450
WTCM	Whitesburg	920
		FM 103.9

INTERSTATE 64

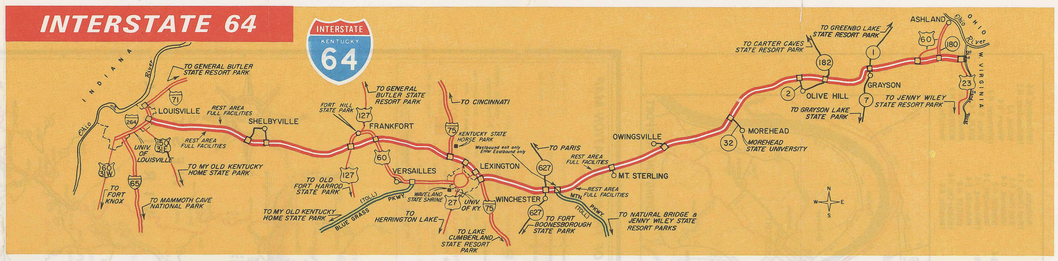

GREEN RIVER PARKWAY

TOLL SCHEDULE

CLASS	Hartford Thru	Hartford Enter (N) or Leave (S)	Hartford Enter (S) or Leave (N)	Owensboro Thru	Owensboro Enter or Leave	Owensboro Enter (N) or Leave (S)	Owensboro Enter (S) or Leave (N)	Full Length Trip
1	$ .60	$ .30	$ .15	$ .40	$ .20	$ .60	$ .30	$1.00
2	.90	.75	.15	.60	.30	.90	.75	.15
3	1.20	1.00	.20	.80	.40	1.20	1.00	.20
4	.60	.50	.10	.40	.20	.60	.50	.10
5	.90	.75	.15	.60	.30	.90	.75	.15
6	1.20	1.00	.20	.80	.40	1.20	1.00	.20
7	1.50	1.25	.25	1.00	.50	1.50	1.25	.25
8	1.80	1.50	.30	1.20	.60	1.80	1.50	.30

(N) = On Northbound Lane
(S) = On Southbound Lane

STATE POLICE POSTS
Travel Assistance and Information

In case of accident, for a report of road conditions, or for travel information, call on the nearest State Police post.

WESTERN SECTION	Telephone
Bowling Green	(502) 843-3121
Henderson	(502) 826-3312
Madisonville	(502) 821-3513
Mayfield	(502) 856-3121
CENTRAL SECTION	
Columbia	(502) 384-4796
Dry Ridge	(606) 428-1212
Elizabethtown	(502) 765-6118
Frankfort	(502) 227-2221
LaGrange	(502) 222-1336
Richmond	(606) 623-2404
EASTERN SECTION	
Ashland	(606) 928-6421
Harlan	(606) 573-3131
Hazard	(606) 439-2343
London	(606) 864-5165
Morehead	(606) 784-4127
Pikeville	(606) 437-7311

Kentucky provides full and equal enjoyment of all places of public accommodation and amusement to all persons of every race, religion, and national origin.

The lists of parks, State Police posts, and radio stations are separated into sections, shown in the outline map below. Corresponding roughly to the index letters at top and bottom of the Official Highway Map (over), the Western Section covers areas A through E, the Central Section covers F through H, and the Eastern Section covers I through K.

WESTERN KENTUCKY PARKWAY

TOLL SCHEDULE

CLASS	Princeton Thru	Dawson Springs Thru	Dawson Springs Enter or Leave	Central City Thru	Central City Enter or Leave	Greenville Thru	Greenville Enter or Leave	Latshfield Thru	Latshfield Enter or Leave	Full Length Trip
1	$ .20	$ .50	$ .25	$ .50	$ .25	$ .30	$1.00	$ .50	$ .50	$2.20
2	.35	.80	.40	.80	.40	.50	1.60	.80	3.55
3	.50	1.10	.55	1.10	.55	.70	2.20	1.10	4.90
4	.25	.50	.30	.50	.30	.35	1.20	.60	2.65
5	.40	.90	.45	.90	.45	.50	1.80	.90	4.00
6	.55	1.20	.60	1.20	.60	.70	2.40	1.20	5.35
7	.70	1.50	.75	1.50	.75	.90	3.00	1.50	6.70
8	.85	1.80	.90	1.80	.90	1.00	3.60	1.80	8.05

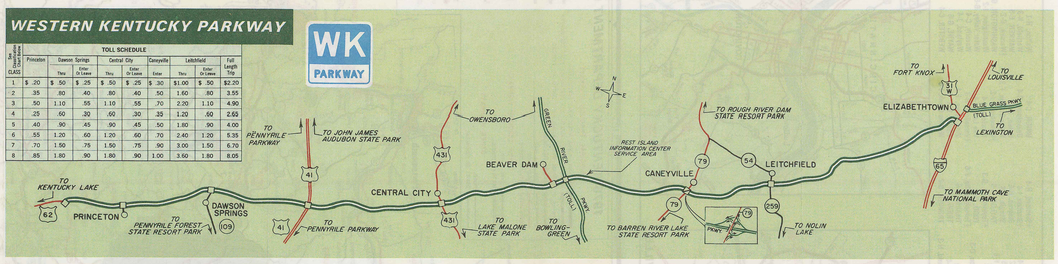

PURCHASE PARKWAY

TOLL SCHEDULE

CLASS	Benton Thru	Benton Enter (N) or Leave (S)	Benton Enter (S) or Leave (N)	Wings Thru	Wings Enter or Leave	Wings Enter (N) or Leave (S)	Full Length Trip
1	$ .50	$ .20	$ .30	$ .40	$ .20	$ .20	$ .90
2	.80	.35	.50	.65	.35	.35	1.45
3	1.10	.50	.70	.90	.50	.50	2.00
4	.60	.25	.35	.50	.25	.25	1.10
5	.90	.40	.50	.75	.40	.35	1.65
6	1.20	.50	.70	1.00	.50	.50	2.20
7	1.50	.65	.90	1.25	.65	.65	2.75
8	1.80	.80	1.10	1.50	.80	.80	3.30

(N) = On Northbound Lane
(S) = On Southbound Lane

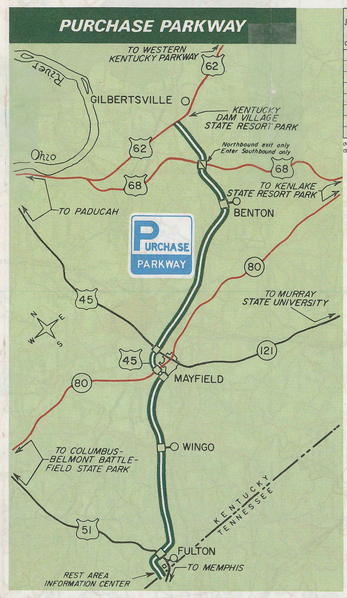

CLASS	TYPE OF VEHICLE
1	MOTORCYCLE; PASSENGER CAR, INCLUDING STATION WAGON, TAXI, HEARSE, OR COMMERCIAL LIMOUSINE, TWO AXLE SINGLE TIRE TRUCK
2	PASSENGER CAR WITH SINGLE AXLE TRAILER; TWO AXLE SINGLE TIRE TRUCK WITH SINGLE AXLE TRAILER
3	PASSENGER CAR WITH TWO AXLE TRAILER; TWO AXLE SINGLE TIRE TRUCK WITH TWO AXLE TRAILER
4	TWO AXLE DUAL TIRE TRUCK; TWO AXLE TRACTOR WITHOUT TRAILER; TWO AXLE BUS
5	THREE AXLE TRUCK (ANY COMBINATION); THREE AXLE BUS
6	FOUR AXLE TRUCK (ANY COMBINATION)
7	FIVE AXLE TRUCK (ANY COMBINATION)
8	SIX AXLE TRUCK (ANY COMBINATION)

INTERSTATE 71

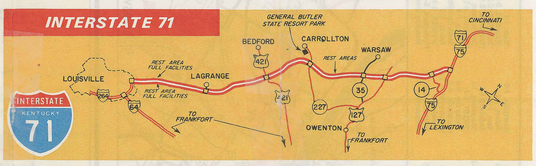

BLUE GRASS PARKWAY

TOLL SCHEDULE

CLASS	Lawrenceburg Thru	Lawrenceburg Enter or Leave	Bloomfield Thru	Bloomfield Enter or Leave	Bardstown Thru	Bardstown Enter or Leave	Full Length Trip
1	$ .40	$ .20	$ .50	$ .25	$ .40	$ .20	$1.30
2	.65	.35	.80	.40	.65	.35	2.10
3	.90	.50	1.10	.55	.90	.50	2.90
4	.50	.25	.60	.30	.50	.25	1.60
5	.75	.40	.90	.45	.75	.40	2.40
6	1.00	.50	1.20	.60	1.00	.50	3.20
7	1.25	.65	1.50	.75	1.25	.65	4.00
8	1.50	.80	1.80	.90	1.50	.80	4.80

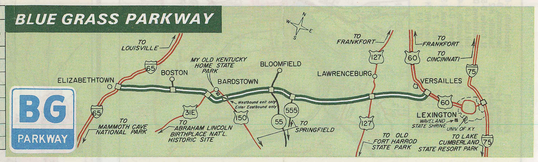

MOUNTAIN PARKWAY

TOLL SCHEDULE

CLASS	Wolfscreek Thru	Wolfscreek Enter or Leave	Slade Thru	Slade Enter or Leave	Campton Thru	Campton Enter or Leave	Gulfett Thru	Full Length Trip
1	$ .30	$ .50	$ .25	$ .40	$ .40	$ .40	$1.60
2	.50	.80	.40	.65	.65	.65	2.60
3	.70	1.10	.55	.90	.90	.90	3.60
4	.40	.60	.30	.50	.50	.50	2.00
5	.60	.90	.45	.75	.75	.75	3.00
6	.80	1.20	.60	1.00	1.00	1.00	4.00
7	1.00	1.50	.75	1.25	1.25	1.25	5.00
8	1.20	1.80	.90	1.50	1.50	1.50	6.00

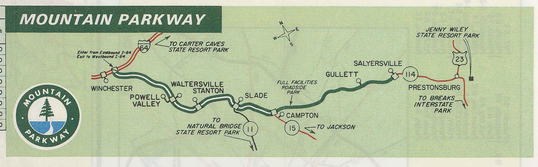

KENTUCKY VACATION PARKS

For reservations in any of these Kentucky State parks, call toll-free to the Central Reservations Service, in Louisville dial 502-589-3730; outside Louisville dial 800-626-1818. For information on Kentucky State Parks, call toll-free 800-626-1818 (in surrounding states dial 1-800-626-2811). For park brochure write Department of Public Information, Frankfort, Ky. 40601.

STATE PARK FACILITIES

● Year round.
○ Seasonal.
◐ Year round; off-season, weekends only.

Section of State	State Park	Nearest Town	Boat a Lake	Swimming Beach or Bathhouse	Swimming Pool	Cottages	Lodge	Restaurant	Campground	Playground	Golf Course	Tennis Courts	Hiking Trails	Horseback Riding	Golf	Stores or Gifts Shop	Stores or Museum	Area	Additional Facilities and Attractions
WESTERN	John James Audubon State Park	Henderson		○	○	●		●	●		○	○	●		●	○	●	692	Audubon memorabilia, museum
	Kenlake State Resort Park	Hardin		●	●	●	●	●	●	●	○	○	●	●	●	●	●	1,200	Lakeside resort
	Kentucky Dam Village State Resort Park	Gilbertsville		●	●	●	●	●	●	●	○	○	●		●	●	●	1,200	4,000-ft. paved airstrip, jet fuel
	Lake Barkley State Resort Park	Cadiz		●	●	●	●	●	●	●	○	○	●	●	●	●	●	3,600	62,100-acre Lake Barkley, bowling
	Pennyrile Forest State Resort Park	Dawson Springs		●	○	●	●	●	●	●	○	○	●		●	●	●	435	In 15,000-acre Pennyrile State Forest
	Rough River Dam State Resort Park	Falls of Rough		●	●	●	●	●	●	●	○	○	●		●	●	●	377	2,500-ft. paved airstrip
CENTRAL	Barren River Lake State Resort Park	Lucas		●	●	●	●	○	●	●	○	○	●	○	●	○	●	1,799	10,050-acre lake, handball court
	Cumberland Falls State Resort Park	Corbin		●	●	●	●	●	●	●			●		●	●	●	1,794	Only moonbow in western hemisphere
	General Butler State Resort Park	Carrollton		●	●	●	●	●	●	●			●		●	●	●	809	Butler Home, Museum of Ohio River Lore
	Lake Cumberland State Resort Park	Jamestown		●	●	●	●	●	●	●	○	○	●		●	●	●	3,000	On 101-mile-long Lake Cumberland
	Buckhorn Lake State Resort Park	Buckhorn		●	●	●	●	●	●	●			●		●	●	●	856	Scenic 1,250-acre mountain lake
	Carter Caves State Resort Park	Olive Hill		●	●	●	●	●	●	●			●		●	●	●	1,000	Guided tours through colorful caves
	Greenbo Lake State Resort Park	Greenup		●	●	●	●	●	●	●			●		●	●	●	3,330	Early pig-iron furnace
	Jenny Wiley State Resort Park	Prestonsburg		●	●	●	●	●	●	●	○	○	●		●	●	●	1,700	Skyliift, summer theater
EASTERN	Natural Bridge State Resort Park	Slade		●	●	●	●	●	●	●			●		●	●	●	1,899	Skyliift, Red River Gorge
	Pine Mountain State Resort Park	Pineville		●	●	●	●	●	●	●			●		●	●	●	2,500	"The Book of Job" (July-August)

Rev. 1-1-76 - Kentucky Department of Parks

DANIEL BOONE PARKWAY

TOLL SCHEDULE

CLASS	Londino Thru	Big Creek Thru	Big Creek Enter (E) or Leave (W)	Big Creek Enter (W) or Leave (E)	Thousandsticks Thru	Thousandsticks Enter (E) or Leave (W)	Thousandsticks Enter (W) or Leave (E)	Full Length Trip
1	$ .40	$ .50	$ .10	$ .40	$ .50	$ .40	$ .10	$1.40
2	.60	.75	.15	.60	.75	.60	.15	2.10
3	.80	1.00	.20	.80	1.00	.80	.20	2.80
4	.40	.50	.10	.40	.50	.40	.10	1.40
5	.60	.75	.15	.60	.75	.60	.15	2.10
6	.80	1.00	.20	.80	1.00	.80	.20	2.80
7	1.00	1.25	.25	1.00	1.25	1.00	.25	3.50
8	1.20	1.50	.30	1.20	1.50	1.20	.30	4.20

(E) = On Eastbound Lane
(W) = On Westbound Lane
TOLL PLAZA

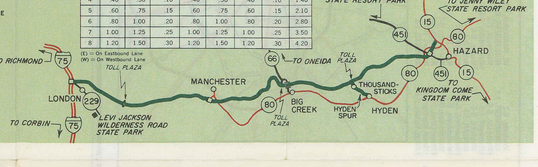

CUMBERLAND PARKWAY

TOLL SCHEDULE

CLASS	Bardstown Thru	Bardstown Enter (N) or Leave (S)	Bardstown Enter (S) or Leave (N)	Springfield Thru	Springfield Enter or Leave	Springfield Enter (N) or Leave (S)	Springfield Enter (S) or Leave (N)	Full Length Trip
1	$ .30	$ .50	$ .25	$ .50	$ .25	$ .30	$1.00	$ .50
2	.50	.80	.40	.80	.40	.50	1.60	.80
3	.70	1.10	.55	.90	.50	.70	2.20	1.10
4	.40	.60	.30	.50	.30	.40	1.20	.60
5	.60	.90	.45	.75	.45	.60	1.80	.90
6	.80	1.20	.60	1.00	1.00	.80	2.40	1.20
7	1.00	1.50	.75	1.25	1.25	1.00	3.00	1.50
8	1.20	1.80	.90	1.50	1.50	1.20	3.60	1.80

(N) = On Northbound Lane
(S) = On Southbound Lane

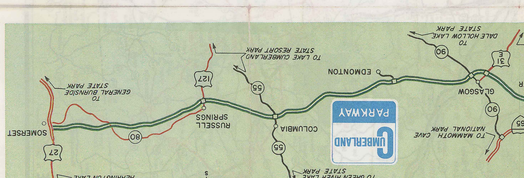

AUDUBON PARKWAY

TOLL SCHEDULE

CLASS	Owensboro Thru	Owensboro Enter or Leave	Henderson Thru	Henderson Enter or Leave	Full Length Trip
1	$ .50	$ .25	$ .50	$ .25	$ .50
2	.75	.15	.75	.15	.90
3	1.00	.20	1.00	.20	1.20
4	.50	.10	.50	.10	.60
5	.75	.15	.75	.15	.90
6	1.00	.20	1.00	.20	1.20
7	1.25	.25	1.25	.25	1.50
8	1.50	.30	1.50	.30	1.80

(E) = On Eastbound Lane
(W) = On Westbound Lane
TOLL PLAZA

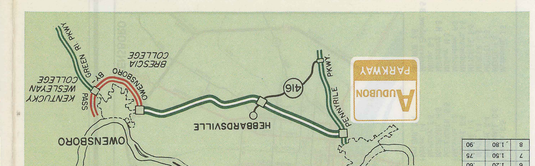

INTERSTATE 65

TOLL SCHEDULE

CLASS	Bardstown Thru	Bardstown Enter (N) or Leave (S)	Bardstown Enter (S) or Leave (N)	Elizabethtown Thru	Elizabethtown Enter or Leave	Elizabethtown Enter (N) or Leave (S)	Elizabethtown Enter (S) or Leave (N)	Full Length Trip
1	$ .30	$ .20	$ .30*	$ .40	$ .35	$ .10	$1.00	
2	.50	.35	.50*	.65	.55	.20	1.60	
3	.70	.50	.70*	.90	.75	.30	2.20	
4	.40	.25	.35*	.50	.35	.15	1.20	
5	.60	.40	.50*	.75	.60	.20	1.80	
6	.80	.50	.70*	1.00	.85	.30	2.40	
7	1.00	.65	.90*	1.25	1.05	.40	3.00	
8	.60	.75	.10*	1.50	1.25	.50	3.60	

(N) = On Northbound Lane
(S) = On Southbound Lane
*Vehicles will be given the least up to 50 cent cash rebate because the toll booth is on the Bluegrass Parkway, on which side are panel, "Kentucky Dam Village," on which side.

INTERSTATE 75

TOLL SCHEDULE

CLASS	Corbin Thru	Corbin Enter (N) or Leave (S)	Corbin Enter (S) or Leave (N)	Lexington Thru	Lexington Enter or Leave	Lexington Enter (N) or Leave (S)	Lexington Enter (S) or Leave (N)	Full Length Trip
1	$ .30	$ .60	$ .30	$ .50	$ .60	$ .30	$2.20	
2	.50	1.00	.50	.80	1.00	.50	3.60	
3	.70	1.40	.70	1.10	1.40	.70	5.00	
4	.40	.80	.40	.60	.80	.40	2.80	
5	.60	1.20	.60	.90	1.20	.60	4.20	
6	.80	1.60	.80	1.20	1.60	.80	5.60	
7	1.00	2.00	1.00	1.50	2.00	1.00	7.00	
8	.75	1.50	.75	1.25	1.50	.75	5.00	

(N) = On Northbound Lane
(S) = On Southbound Lane

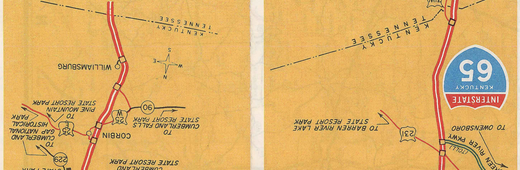
INTERSTATE
KENTUCKY
75
TO GENERAL BUTLER STATE RESORT PARK
TO LAKE CUMBERLAND STATE RESORT PARK
TO MAMMOTH CAVE NATIONAL PARK
TO LAKE CUMBERLAND STATE RESORT PARK
TO BARREN RIVER LAKE STATE RESORT PARK
TO OLDEN RIVER LAKE STATE PARK
TO LAKE CUMBERLAND STATE RESORT PARK
TO LAKE CUMBERLAND STATE RESORT PARK
TO LAKE CUMBERLAND STATE RESORT