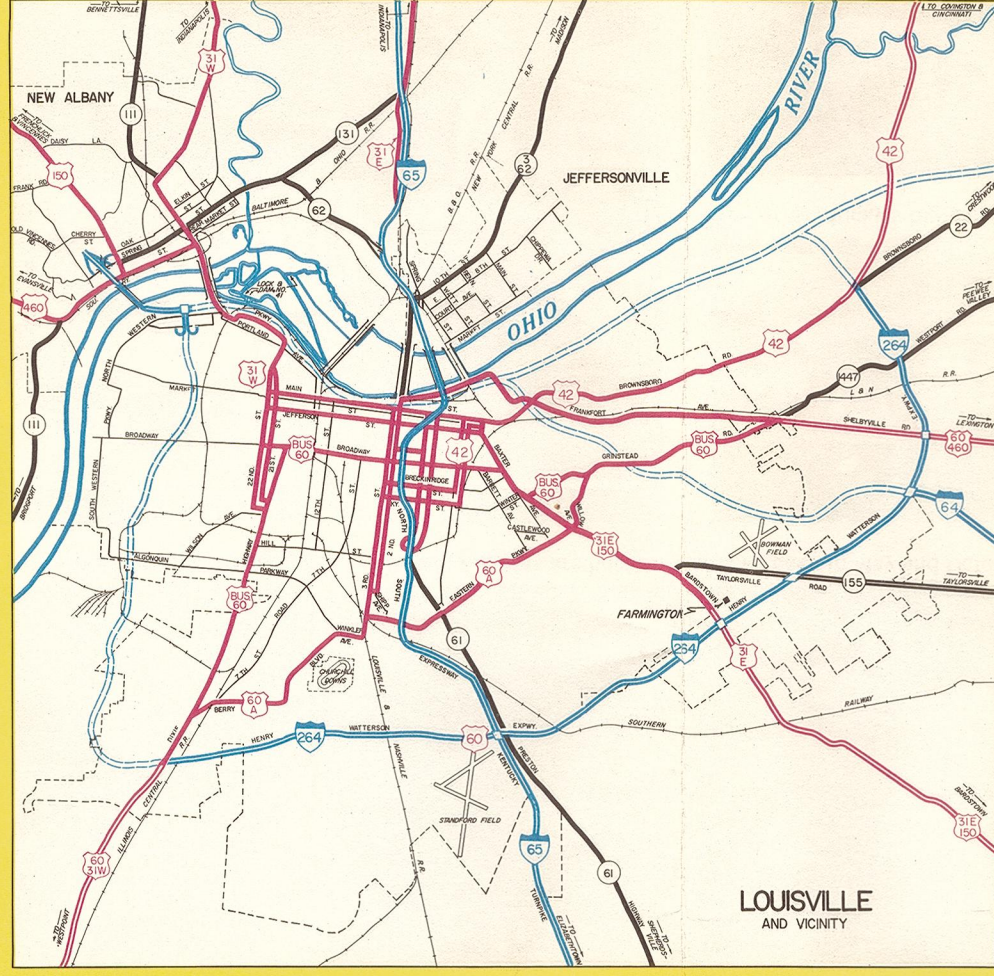
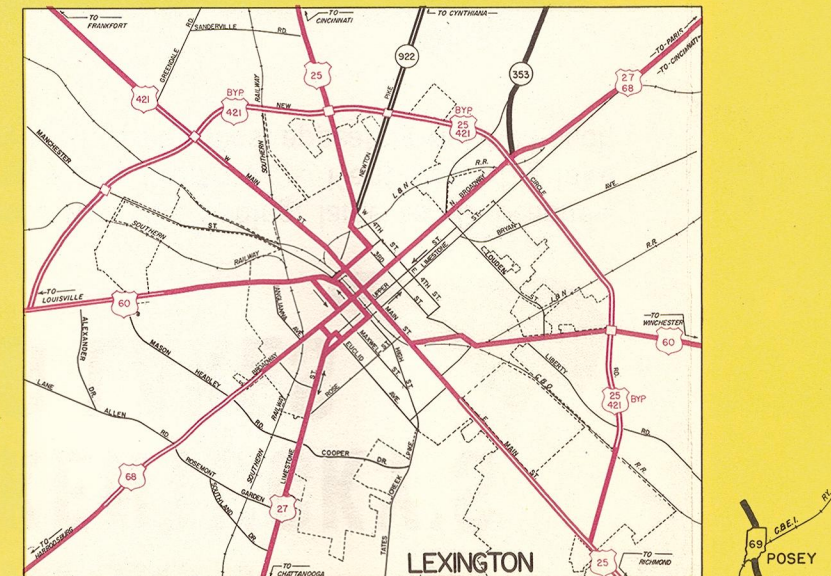
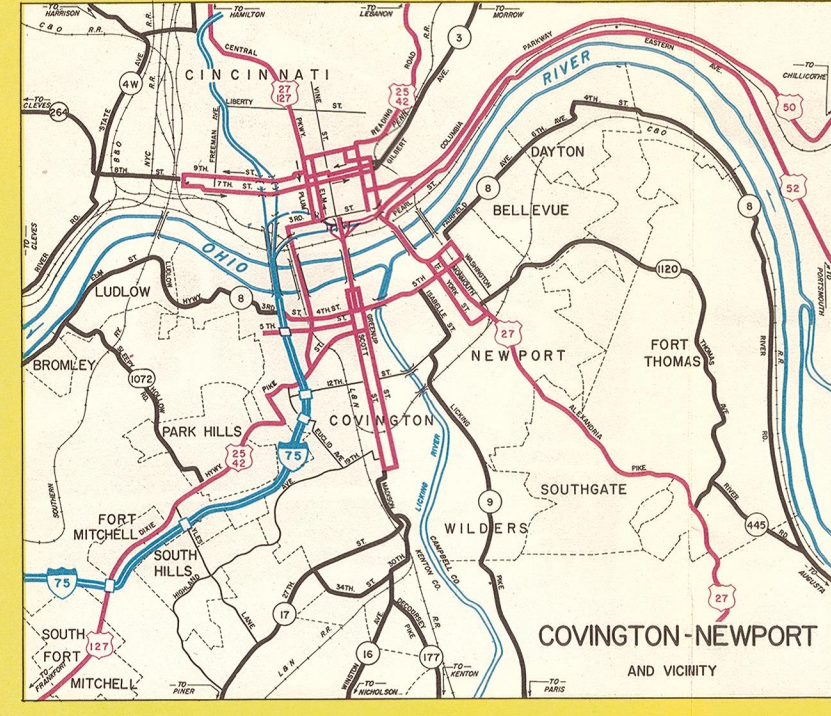


KENTUCKY CITIES AND TOWNS

*Indicates County Seat
Population From 1960 U. S. Census: 3,038,156 State Capital: Frankfort
Area: 40,395 Square Miles Key Guide: Indicates Location On Map

Table listing Kentucky cities and towns with their populations and county abbreviations. Includes entries like Adairville, Albany, Alexandria, and many others.



1965 OFFICIAL KENTUCKY

DEPARTMENT OF HIGHWAYS

Road Map

DISTRIBUTED BY TRAVEL DIVISION DEPARTMENT OF PUBLIC INFORMATION FRANKFORT, KENTUCKY

For your convenience and pleasure as you travel the highways of Kentucky, radio stations in the state are listed here:

Table listing radio stations in Kentucky, including call letters and frequencies for various cities like Albany, Ashland, and Louisville.



LEGEND section detailing symbols for road types (Hard Surface, Gravel, etc.), interstate markers, and other road features. Includes a scale bar and drawing credits.