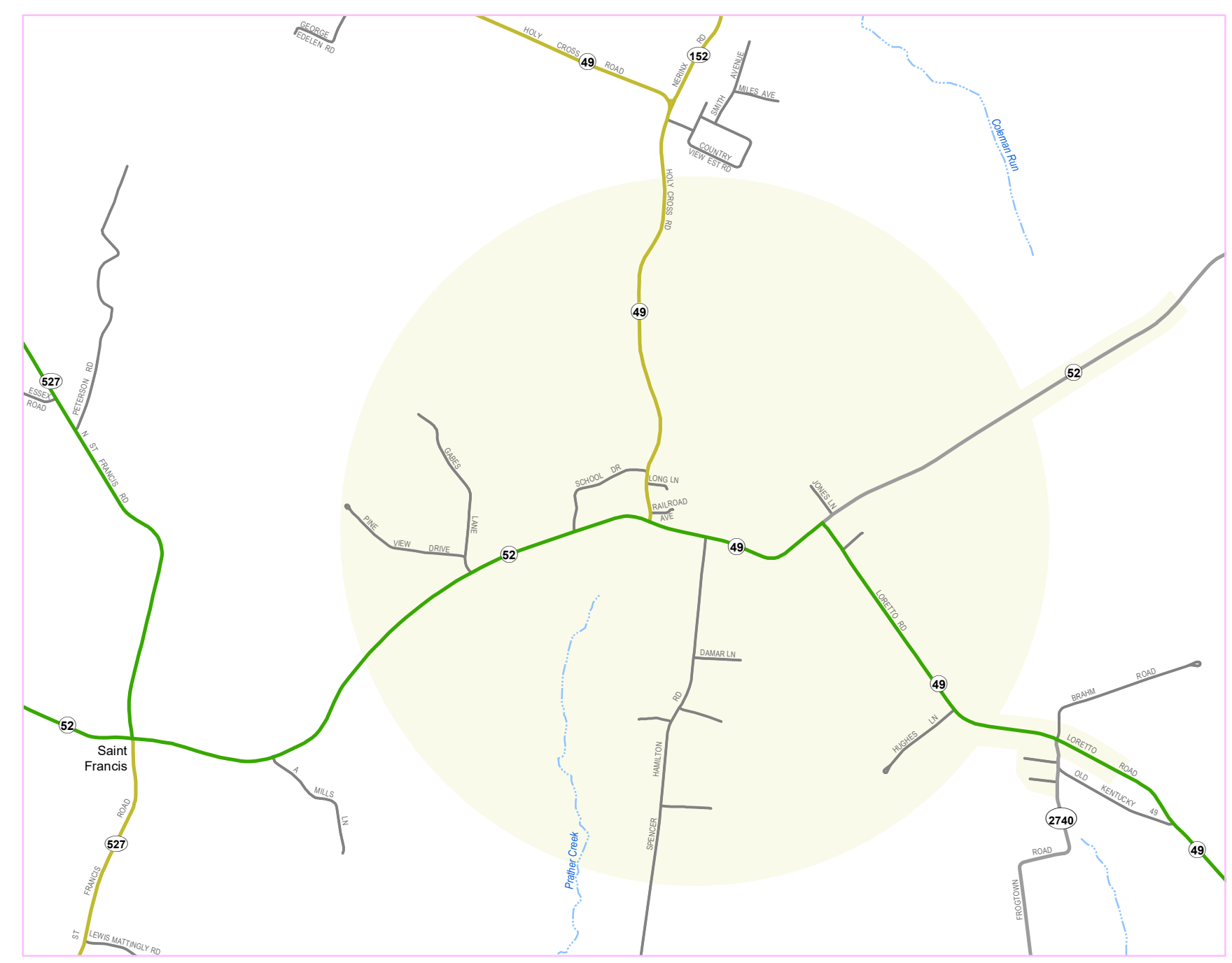

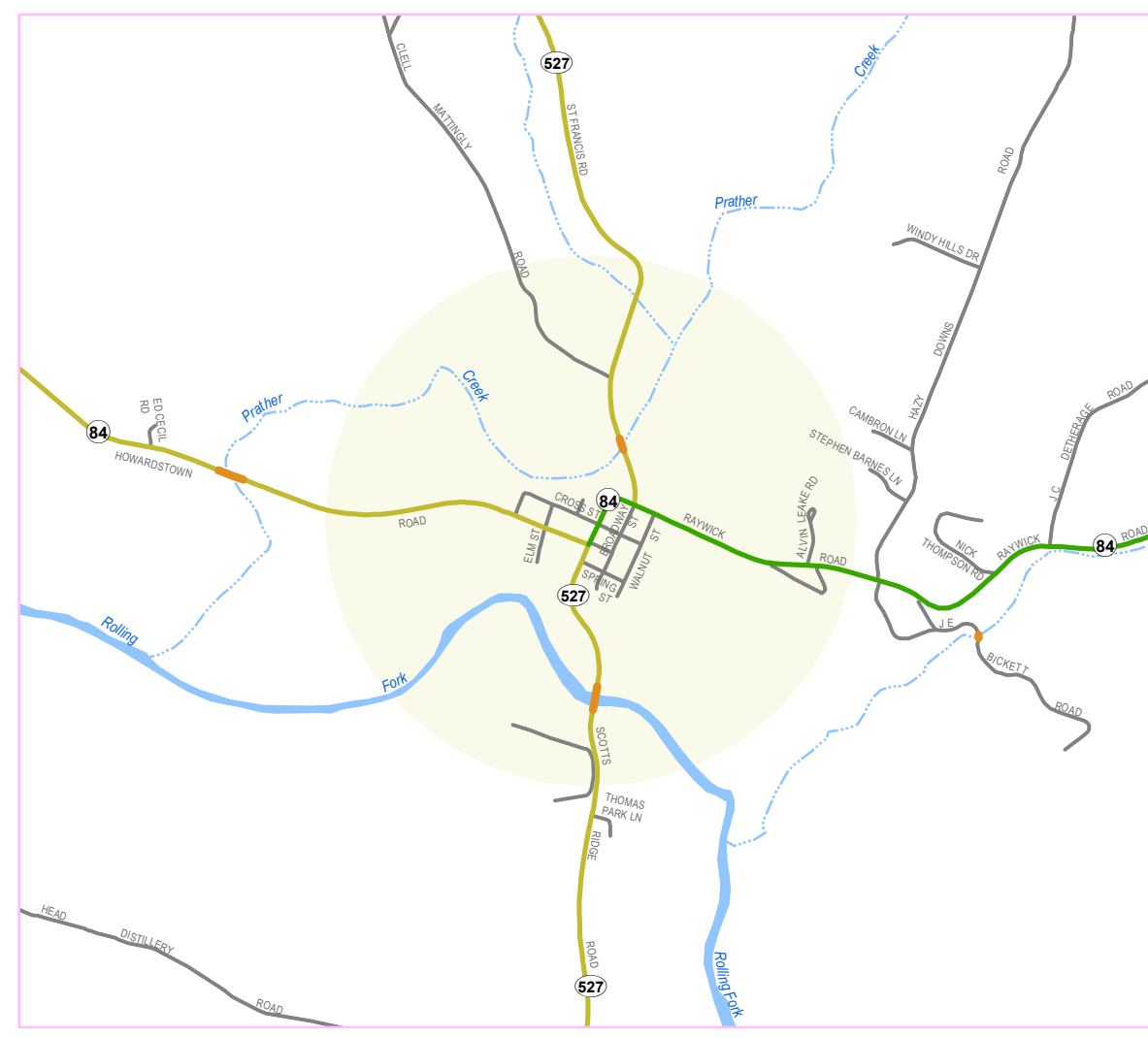



LEBANON



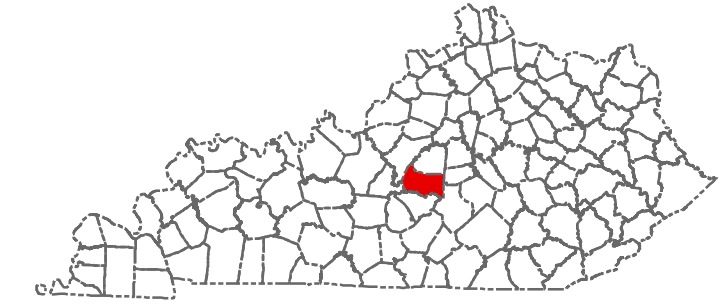
LORETTO



RAYWICK



- Functional Classification**
- Interstate; Rural, Urban
 - Expressways; Rural, Urban
 - Principal Arterial; Rural, Urban
 - Minor Arterial; Rural, Urban
 - Major Collector; Rural, Urban
 - Minor Collector; Rural, Urban
 - Local; Rural, Urban
 - Local; Paved, Unimproved
 - Bridge
 - Railroad
 - Stream
 - City/Town
 - ✈ Airport
 - Federal Aid Urbanized Area 2010
 - Incorporated Area
 - Lake
 - State Park
 - National Park or Recreation Area
 - Defense Facility
 - Wildlife Area
 - Geological Area
 - State, National, or Private Forest



TEAM KENTUCKY

TRANSPORTATION CABINET

Functional Classification MARION COUNTY

2 1 0 2 4 Miles

Last map revision: JANUARY 2025

Road centerlines collected using GPS technology

Kentucky State Plane Coordinate System (NAD83)

transportation.ky.gov/planning

The Kentucky Transportation Cabinet does not warrant that the information contained on this map is accurate or complete. The Kentucky Transportation Cabinet states that all information was made to the best of its knowledge and belief at the time of publication. It is based on the best available information of a given time but does not constitute a warranty of any kind, including but not limited to, warranties of title, merchantability, and fitness for a particular purpose. Incorporated area boundaries are based on KRD 81A.87A filings recorded in the Kentucky Secretary of State's Office.