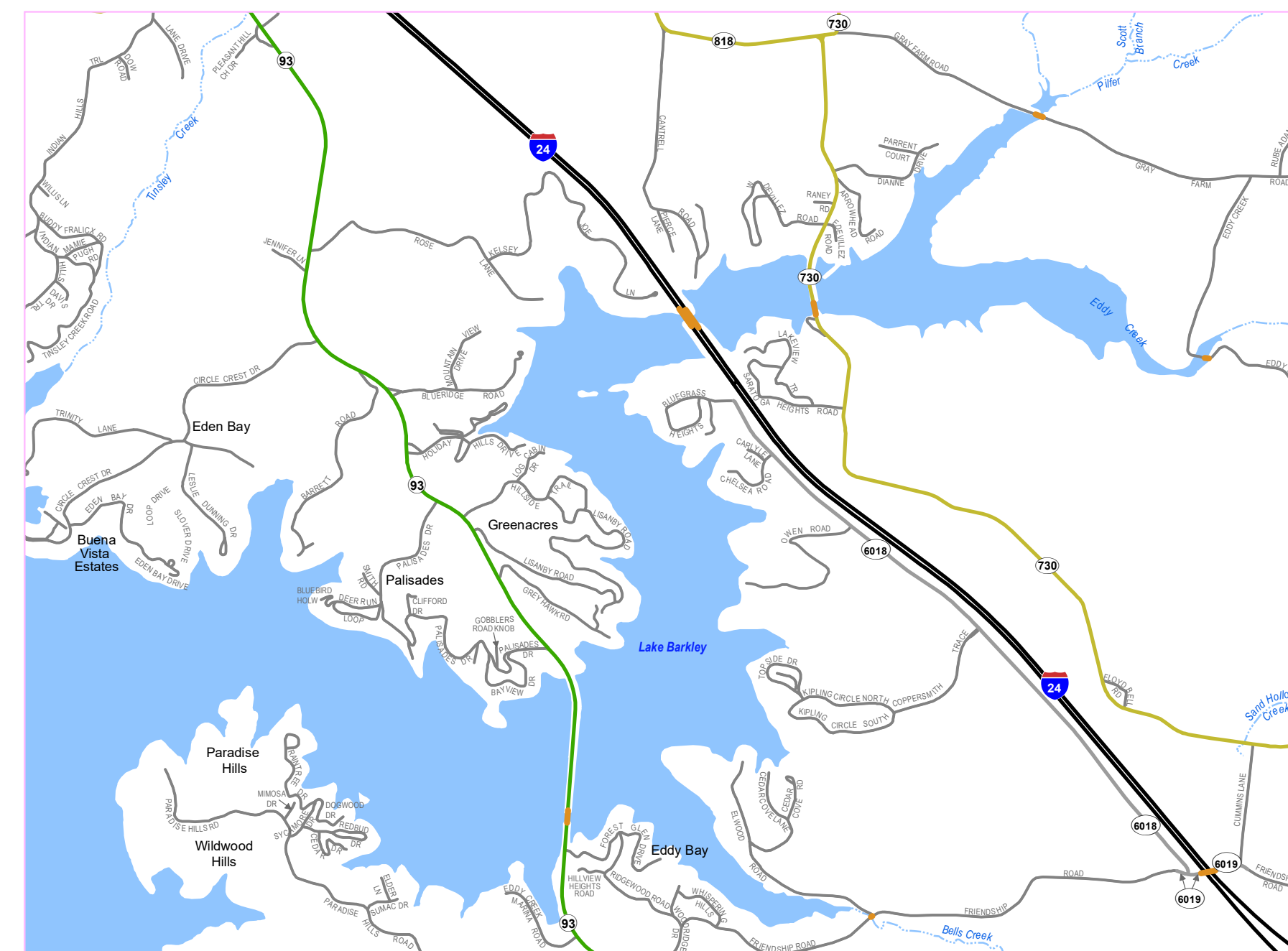
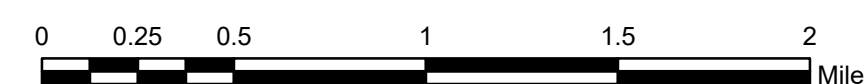


EDDYVILLE & KUTTAWA

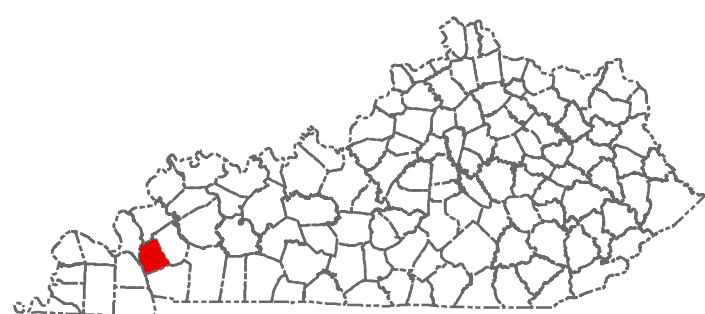


I-24 AND FRONTAGE ROADS



The Kentucky Transportation Cabinet does not warrant that the information contained on this map is accurate or complete. The Kentucky Transportation Cabinet makes no representation or warranty as to the accuracy, completeness, or timeliness of the information. The user assumes all responsibility for the use of this information. The Kentucky Transportation Cabinet is not liable for any damages, whether expressed, implied, or statutory, resulting from the use of this information. The Kentucky Transportation Cabinet is not a public utility. The information is provided for informational purposes only. The Kentucky Transportation Cabinet is not a public utility. The information is provided for informational purposes only.

- Functional Classification**
- Interstate; Rural, Urban
 - Expressways; Rural, Urban
 - Principal Arterial; Rural, Urban
 - Minor Arterial; Rural, Urban
 - Major Collector; Rural, Urban
 - Minor Collector; Rural, Urban
 - Local; Rural, Urban
 - Local; Paved, Unimproved
 - Bridge
 - Railroad
 - Stream
 - City/Town
 - ✈ Airport
 - ⬜ Federal Aid Urbanized Area 2010
 - ⬜ Incorporated Area
 - ⬜ Lake
 - ⬜ State Park
 - ⬜ National Park or Recreation Area
 - ⬜ Defense Facility
 - ⬜ Wildlife Area
 - ⬜ Geological Area
 - ⬜ State, National, or Private Forest



TRANSPORTATION CABINET State Primary Road System LYON COUNTY

2 1 0 2 4 Miles

Last map revision: JANUARY 2025
Road centerlines collected using GPS technology
Kentucky State Plane Coordinate System (NAD83)
transportation.ky.gov/planning