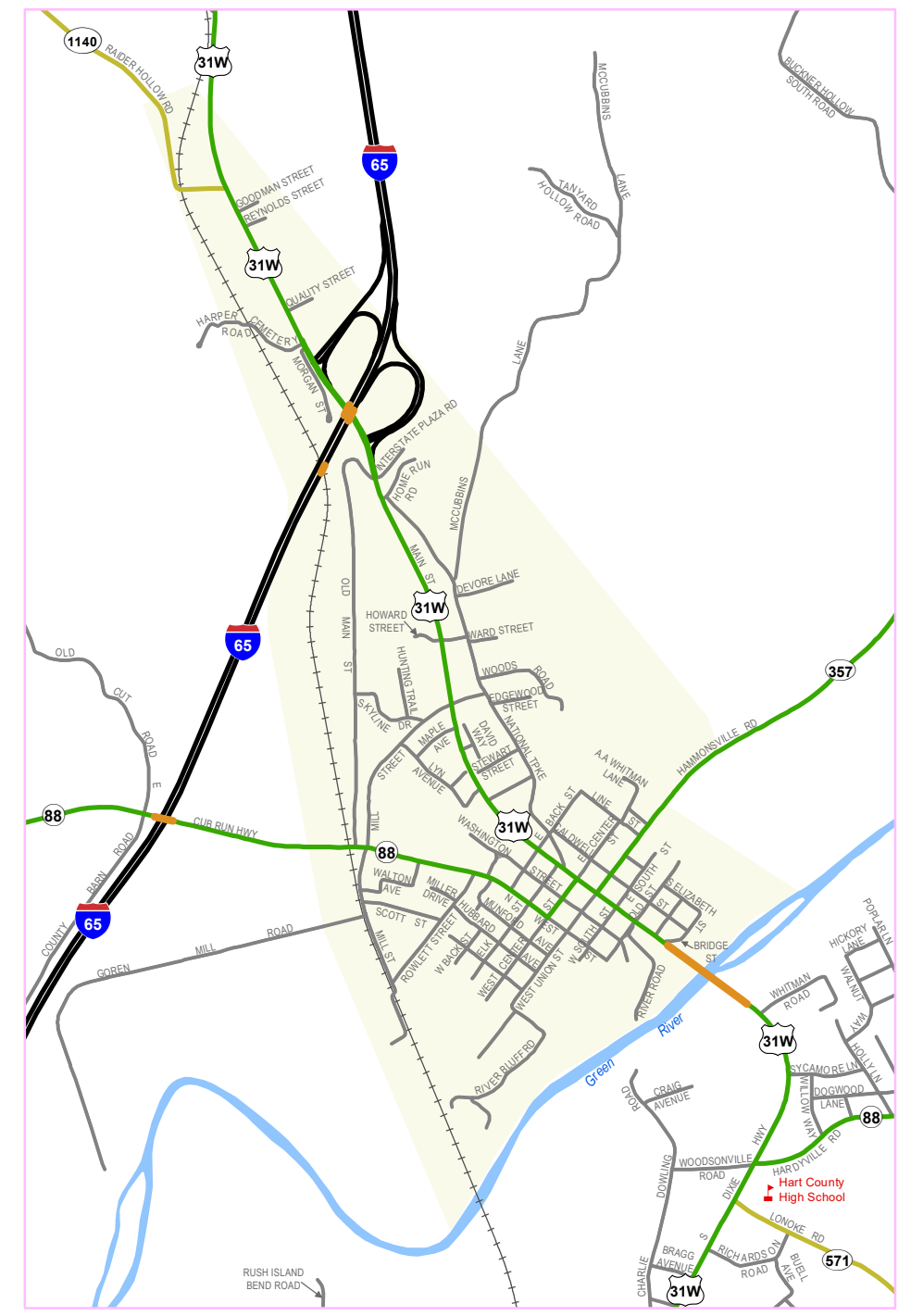
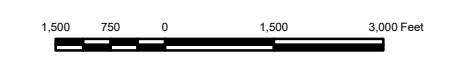
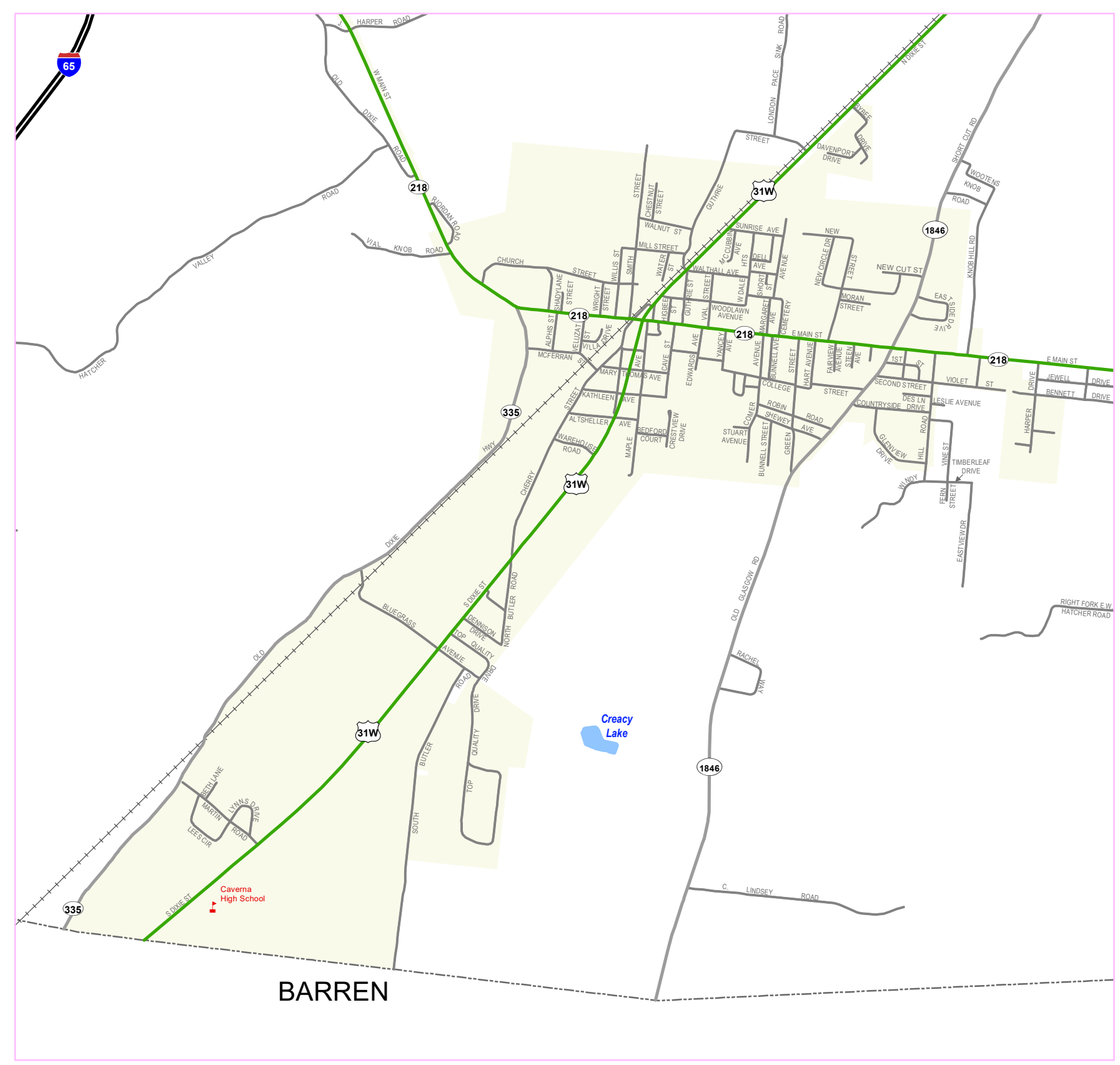



BONNIEVILLE



MUNFORDVILLE



HORSE CAVE



- Functional Classification**
- Interstate; Rural, Urban
 - Expressways; Rural, Urban
 - Principal Arterial; Rural, Urban
 - Minor Arterial; Rural, Urban
 - Major Collector; Rural, Urban
 - Minor Collector; Rural, Urban
 - Local; Rural, Urban
 - Local; Paved, Unimproved
 - Bridge
 - Railroad
 - Stream
 - City/Town
 - ✈ Airport
 - ⬢ Federal Aid Urbanized Area 2010
 - ⬢ Incorporated Area
 - 🌊 Lake
 - 🌳 State Park
 - 🌳 National Park or Recreation Area
 - 🏢 Defense Facility
 - 🌿 Wildlife Area
 - 🌿 Geological Area
 - 🌳 State, National, or Private Forest

The Kentucky Transportation Cabinet does not warrant that the information contained on this map is accurate or complete. The Kentucky Transportation Cabinet states that all categories are made to ensure the collection of road network information and it is based on the best available information at a given time but does not represent any and all representations and warranties made with respect to this map by any contributing source as to its accuracy, whether expressed, implied, or statutory, including, but not limited to, warranties of title, merchantability, and fitness for a particular purpose. Incorporated area boundaries are based on KRS 81A.470 maps recorded in the Kentucky Secretary of State's Office.



TEAM KENTUCKY
TRANSPORTATION CABINET

Functional Classification HART COUNTY

2 1 0 2 4 Miles

Last map revision: DECEMBER 2024

Road centerlines collected using GPS technology
Kentucky State Plane Coordinate System (NAD83)
transportation.ky.gov/planning