



Functional Classification CAMPBELLVILLE, TAYLOR COUNTY KENTUCKY 109

- Functional Classification**
- Interstate; Rural, Urban
 - Expressways; Rural, Urban
 - Principal Arterial; Rural, Urban
 - Minor Arterial; Rural, Urban
 - Major Collector; Rural, Urban
 - Minor Collector; Rural, Urban
 - Local; Rural, Urban
 - Local; Paved, Unimproved
 - Bridge
 - Railroad
 - Stream
 - City/Town
 - ✈ Airport
 - ✚ Federal Aid Urbanized Area 2010
 - Incorporated Area
 - Lake
 - State Park
 - National Park or Recreation Area
 - Defense Facility
 - Wildlife Area
 - Geological Area
 - State, National, or Private Forest


The Kentucky Transportation Cabinet does not warrant that the information contained on this map is accurate or complete. The Kentucky Transportation Cabinet makes no representation or warranty as to the correctness of road network portrayals and is not liable for any errors or omissions. Information is provided for informational purposes only and is not intended to be used for any other purpose. Incorporated area boundaries are based on 2010 U.S. Census data. Incorporated area boundaries are based on 2010 U.S. Census data. Incorporated area boundaries are based on 2010 U.S. Census data.



Division of Planning



Functional Classification
CAMPBELLVILLE, TAYLOR COUNTY



Last map revision: APRIL 2018
Road centerlines collected using GPS technology
Kentucky State Plane Coordinate System (NAD83)
transportation.ky.gov/planning