



Andy Beshear
GOVERNOR

TRANSPORTATION CABINET

200 Mero Street Frankfort,
Kentucky 40601

Jim Gray
SECRETARY

OFFICIAL ORDER 113809

SUBJECT: ANNUAL DESIGNATION OF THE EXTENDED WEIGHT
COAL OR COAL BY-PRODUCTS HAUL ROAD SYSTEM

WHEREAS, KRS 177.9771 (2) and (8) require the Secretary of Transportation to add to and delete from the Extended Weight Coal or Coal By-Products Haul Road System annually, and

WHEREAS, the Kentucky Official Coal Highway System Report of coal hauled in calendar year 2023 has been compiled and evaluated, and

WHEREAS, each of the road segments listed in this Official Order had at least 50,000 tons of coal or coal by-products reported as being transported over them in calendar year 2023 as set forth in KRS 177.9771 (1) and (3), or is a parkway as defined in KRS 177.9771 (1), or is the subject of local government action as defined in KRS 177.9771 (9), or was included in a cooperative agreement pursuant to KRS 177.979 and

Extended Weight Coal or Coal
By-Products Haul Road System

OFFICIAL ORDER 113809

WHEREAS, KRS 177.9771 requires that all parkways in the Commonwealth, regardless of the amount of coal or coal by-products transported over the road segments, be permanently included in the Extended Weight Coal Or Coal By-Products Haul Road System, and

WHEREAS, KRS 177.9771 (9) allows local governments, by resolution and subject to approval by the Transportation Cabinet, to add to or delete roads or road segments within their boundaries from the Extended Weight Coal Or Coal By-Products Haul Road System, and

WHEREAS, KRS 177.979 requires that, upon termination of a cooperative agreement and submission of reports showing 50,000 tons or more were hauled over the road segments, the road segments covered by the cooperative agreement must be added to the current Extended Weight Coal Or Coal By-Products Haul Road System, and

WHEREAS, the bridges listed in the Official Order should have restricted weights allowed in accordance with KRS 189.230, and

WHEREAS, the road segments and bridges listed in this Official Order must be considered in conjunction with the provisions of KRS Chapters 177 and 189 and 603 KAR 5:230,

Extended Weight Coal or Coal
By-Products Haul Road System


OFFICIAL ORDER 113809

NOW THEREFORE, it is ordered that the segments listed on the following eleven (11) pages be identified as the Extended Weight Coal Or Coal By-Products Haul Road System and the bridges noted on the following pages be posted for appropriate weight limits.

This Official Order replaces all previous Official Orders relating to the Extended Weight Coal Or Coal By-Products Haul Road System.

This Order is to be effective immediately upon signature.

Signed and approved on this the _____ day of 10/18/2024, 2024.

DocuSigned by:

9DC832F7B94544E...

Jim Gray, Secretary
Kentucky Transportation Cabinet

Approved as to form and legality

Signed by:

78ED024141D14BD...

Office of Legal Services





COMMONWEALTH OF KENTUCKY
TRANSPORTATION CABINET
transportation.ky.gov


Andy Beshear
GOVERNOR


Jim Gray
SECRETARY


MEMORANDUM


TO: Jim Gray ^{DS} 
Secretary

THROUGH: Mike W. Hancock, P.E. ^{DS} 
Deputy Secretary

THROUGH: James Ballinger, P.E. ^{Initial} 
State Highway Engineer _{bs}

THROUGH: Jason Siwula, P.E. ^{Initial} 
Deputy State Highway Engineer
For Project Development

THROUGH: William Fogle ^{Initial} 
Office of Legal Services

FROM: Mikael Pelfrey, P.E. ^{Initial} 
Director
Division of Planning

DATE: October 17, 2024

SUBJECT: ANNUAL DESIGNATION OF THE EXTENDED WEIGHT COAL OR
COAL BY-PRODUCTS HAUL ROAD SYSTEM

Attached for the Secretary's and Legal Services' approval and signature is an official order that will designate the Extended Weight Coal or Coal By-Products Haul Road System for the 2023 annual data update.

This Division recommends approval and signature of the attached order.

MP/SD/BC

Attachments

For Restricted Bridges, Load Limits Are Maximum For Extended Weight Vehicles. Unrestricted Bridges Are Not Listed.

2024 ANNUAL UPDATE

County Name	Route	Road Description	Begin MP	End MP	Bridge MP	Bridge ID	Load 1	Load 2	Load 3	Load 4
Adair	LN-9008-	LOUIE B. NUNN CUMBERLAND EXPRESSWAY	36.159	57.791						
Anderson	BG-9002-	MARTHA LAYNE COLLINS-BLUEGRASS PKWY	44.807	52.315						
			56.287	61.947						
					61.896	003B00007R		68,000	78,000	
					61.897	003B00007L		68,000	78,000	
Barren	LN-9008-	LOUIE B. NUNN CUMBERLAND EXPRESSWAY	0.000	22.357						
					8.188	005B00068R			94,000	112,000
					8.199	005B00068L			94,000	112,000
Bell	CR-1008-	BALKAN CEMETERY RD	0.000	0.546						
	CS-2149-	MACK AVE	0.000	0.300						
	CS-2184-	SALISBURY AVE	0.102	0.492						
	KY-66-	KY-66	0.000	1.557						
					0.063	007B00114N				112,000
	KY-186-	KY-186+WINCHESTER AVE+S 40TH ST	2.251	2.977						
					2.414	007B00087N		66,000	76,000	116,000
	KY-188-	KY-188	0.000	4.066						
					2.806	007B00020N		48,000	56,000	90,000
	KY-221-	KY-221	0.000	12.633						
					4.173	007B00013N	20,000	20,000	20,000	20,000
					9.244	007B00010N		66,000	78,000	
					10.530	007B00011N		72,000		
					12.629	007B00012N		70,000	92,000	
	KY-2012-	BALKAN BROWNING'S CREEK RD	0.000	1.109						
			1.109	1.950						
	KY-2014-	KY-2014	0.000	0.340						
					0.226	007B00129N			96,000	102,000
			0.340	2.800						
	US-25-E	N 12TH ST+US-25 E	2.255	6.402						
		US-25 E	6.402	12.355						
					7.641	007B00023N				118,000
		ROBERT L MADON BYP	12.355	13.460						
		ROBERT L MADON BYP+US-25 E	13.460	16.935						
		US-25 E	16.935	17.360						
	US-119-	US-119	0.000	10.655						
					0.077	007B00144N		70,000	96,000	
			10.655	13.213						
			13.213	15.880						
Boyd	KY-757-	OLD US-23	6.225	8.709						
	US-23-	US-23	0.000	4.886						
			4.886	5.500						
			5.500	5.641						
			5.641	6.977						
			6.977	11.756						
		US-23+LOUISA RD+COURT ST	11.756	12.533						
		COURT ST+LOUISA ST+WALNUT ST+CENTER S	12.533	15.969						
Breathitt	KY-15-	KY-15	0.000	25.664						
Butler	I-165-	I-165	18.167	35.064						
					32.686	016B00061N		56,000	68,000	94,000

For Restricted Bridges, Load Limits Are Maximum For Extended Weight Vehicles. Unrestricted Bridges Are Not Listed.

2024 ANNUAL UPDATE

County Name	Route	Road Description	Begin MP	End MP	Bridge MP	Bridge ID	Load 1	Load 2	Load 3	Load 4
Butler	WK-9001-	WENDELL H FORD-WESTERN KENTUCKY PKWY	87.544	88.433						
Caldwell	I-69-	I-69	73.694	89.848						
					79.407	017B00029L	76,000	84,000	118,000	
					79.443	017B00029R	74,000	82,000	114,000	
Christian	EB-9004-	EDWARD T BREATHITT PKWY	0.000	28.095						
					0.298	024B00177R				112,000
					0.305	024B00177L				112,000
Clark	KY-15-	IRONWORKS RD	1.365	11.759						
	KY-627-	S MAPLE ST+N MAPLE ST	7.851	9.040						
	KY-974-	KIDDVILLE RD	20.260	20.842						
	KY-1958-	VETERANS MEMORIAL PKWY	0.000	1.631						
	KY-9000-	BERT T COMBS-MOUNTAIN PKWY	0.000	10.569						
			10.569	11.913						
	US-60-	LEXINGTON RD+W LEXINGTON AVE	0.000	6.675						
Clay	HR-9006-	HAL ROGERS PKWY RAMP to KY 80	0.000	0.275						
		HAL ROGERS PKWY	10.593	20.451						
			20.451	20.702						
			20.702	22.702						
					21.519	026B00072N	54,000	68,000	80,000	
			22.702	23.082						
					22.887	026B00075N	54,000	68,000	80,000	
			23.082	35.929						
	KY-11-	KY-11	8.000	8.024						
			8.024	8.721						
			8.721	8.839						
			8.839	26.571						
					21.501	026B00008N	44,000	44,000	44,000	
	KY-66-	KY-66	32.513	33.179						
	KY-80-	KY-80 Y	0.000	0.046						
			0.046	0.058						
		KY-80	7.349	7.411						
			7.411	7.495						
			7.495	7.502						
			7.502	7.537						
	KY-1482-	KY-1482	3.934	10.255						
					8.503	026B00060N	66,000	76,000		
	US-421-	US-421 S	14.269	14.850						
			14.850	15.188						
			15.188	15.293						
			15.293	15.503						
			15.503	15.644						
			15.644	15.747						
			15.747	15.906						
			15.906	16.874						
			16.874	16.883						
		US-421 S+WHITE ST+RICHMOND RD+US-421 N	16.912	24.002						
		US-421 N	24.002	24.013						
Daviess	AU-9005-	AUDUBON PKWY	15.883	23.441						
					22.698	030B00059L	76,000	84,000	114,000	
					22.698	030B00059R	76,000	84,000	114,000	

For Restricted Bridges, Load Limits Are Maximum For Extended Weight Vehicles. Unrestricted Bridges Are Not Listed.

2024 ANNUAL UPDATE

County Name	Route	Road Description	Begin MP	End MP	Bridge MP	Bridge ID	Load 1	Load 2	Load 3	Load 4	
Davies	I-165-	I-165	59.474	70.185							
	KY-144-	KY-144	0.000	2.308							
	KY-405-	KY-405	0.000	1.445							
	KY-603-	KY-603	1.185	1.701							
	KY-1831-	WRIGHTS LANDING RD	0.000	1.179							
					1.102	030B00149N		80,000	92,000		
	KY-2830-	KY-2830	1.935	2.568							
	US-60-	WENDELL FORD EXPY+US-60	14.416	21.937							
					15.842	030B00078R		72,000	84,000		
					15.851	030B00078L		70,000	82,000		
US-431-	US-431+FREDERICA ST		0.000	11.389							
					8.589	030B00049N		58,000	68,000	110,000	
					9.345	030B00047N		88,000			
Elliott	KY-32-	BROWN RDG RD	11.459	18.047							
Fayette	US-25-	E MAIN ST+W MAIN ST	13.433	14.632							
	US-60-	MIDLAND AVE+WINCHESTER RD	8.043	19.154							
	US-421-	W MAIN ST+LEESTOWN RD	0.000	8.166							
Floyd	CR-1023-	RIGHT BRANCH CAMP BRANCH RD	0.000	0.251							
	CR-1024-E	MAIN ST IN TRAM	0.239	0.265							
	CR-1024-H	POST OFFICE RD	0.000	0.020							
	CR-1024-J	TRAM BRIDGE RD	0.000	0.181							
	CR-1091-	MEADOWS BRANCH RD	0.000	0.440							
	CR-1375-	CONLEY FORK RD	0.000	0.034							
	CR-1609-	CAMP BRANCH RD	0.000	0.455							
	CR-1617-	EMMA RD	0.000	1.284							
	CR-2045-	N STEFFY ST	0.000	0.251							
	KY-3-	KY-3	0.000	4.585							
	KY-80-	KY-80 NC KY-80	0.000	14.299							
			8.579	14.435							
	KY-114-	KY-114	0.000	11.349							
	KY-122-	KY-122	8.520	11.040							
	KY-302-	KY-302	0.000	0.004							
			0.004	2.290							
			2.290	2.507							
	KY-1428-	KY-1428	8.178	12.473							
			12.473	17.257							
	KY-1750-	KY-1750	1.360	3.455							
	KY-2030-	KY-2030	0.000	0.651							
	US-23-	US 23 RAMP to KY 80 US-23	0.000	0.255							
			0.000	4.481							
4.481			8.958								
8.958			12.781								
12.781			15.696								
12.949			20.445								
US-23-10 NC US-23	15.696	17.805									
	17.805	20.445									

For Restricted Bridges, Load Limits Are Maximum For Extended Weight Vehicles. Unrestricted Bridges Are Not Listed.

2024 ANNUAL UPDATE

County Name	Route	Road Description	Begin MP	End MP	Bridge MP	Bridge ID	Load 1	Load 2	Load 3	Load 4	
Floyd	US-23-	US-23	20.445	21.986							
		US-23-10 NC	20.445	21.986							
Franklin	US-60-	LOUISVILLE RD	0.000	6.311							
		VERSAILLES RD	10.667	12.114							
					12.114	037B00078N				112,000	
	US-127-	WEST PLAZA CONNECTOR RD+WILKINSON BLV	6.125	10.884							
	US-421-	LEESTOWN RD	0.000	3.072							
		WILKINSON BLVD	3.072	4.523							
Fulton	JC-9003-	JULIAN M CARROLL PURCHASE PKWY	0.000	3.434							
Graves	I-69-	I-69	21.285	34.487							
						31.554	042B00163L	60,000	70,000	114,000	
	JC-9003-	JULIAN M CARROLL PURCHASE PKWY	8.352	21.285							
Grayson	WK-9001-	WENDELL H FORD-WESTERN KENTUCKY PKWY	88.433	119.649							
Hardin	BG-9002-	MARTHA LAYNE COLLINS-BLUEGRASS PKWY	0.000	8.837							
		WK-9001-	WENDELL H FORD-WESTERN KENTUCKY PKWY	119.649	136.796						
Harlan	CR-1100-D	MINE RD	0.000	0.124							
	CR-1134-	SLACK HOLLOW RD	0.000	0.405							
	CR-1289-	MARY HELLEN METHODIST	0.000	0.041							
	CR-1351-	DAWS BR	0.000	0.304							
	CR-1354-	JACKSON CEMETERY RD	0.000	0.699							
	KY-38-	KY-38		0.000	8.504						
						8.176	048B00086N	74,000	86,000	100,000	
				8.504	10.215						
				10.215	18.569						
						12.876	048B00013N	54,000	68,000	80,000	
						17.076	048B00014N	70,000	82,000		
	KY-72-	KY-72 W	4.671	10.902							
						4.853	048B00032N	56,000	62,000	92,000	
	KY-215-	MAIN ST+KY-215	0.000	1.638							
	KY-221-	KY-221 W		0.000	8.859						
						1.561	048B00066N	54,000	62,000	62,000	
			KY-221 E	8.859	11.418						
KY-987-	KY-987	19.396	19.422								
KY-990-	KY-990	0.000	1.080								
KY-1556-	KY-1556		1.900	2.052							
					2.034	048B00083N	56,000	64,000	100,000		
KY-1601-	KY-1601	2.070	2.427								
KY-2009-	KY-2009		0.000	2.726							
					2.705	048B00057N	86,000	92,000	116,000		
KY-3001-	KY-3001		2.914	3.238							
			4.199	6.250							
			6.250	6.960							
KY-3462-	GARRETT HOLW+KY-3462	0.000	0.735								
US-119-	US-119 S		0.000	12.324							
			12.324	13.203							
			13.203	13.213							
			13.213	19.740							
		US-119 N									

For Restricted Bridges, Load Limits Are Maximum For Extended Weight Vehicles. Unrestricted Bridges Are Not Listed.

2024 ANNUAL UPDATE

County Name	Route	Road Description	Begin MP	End MP	Bridge MP	Bridge ID	Load 1	Load 2	Load 3	Load 4
Harlan	US-119-	US-119 N	19.740	20.121						
			20.121	39.182						
					34.847	048B00126N		54,000	68,000	80,000
					38.090	048B00165N			98,000	110,000
	US-421-	US-421 S	1.351	5.021						
					1.676	048B00024N		54,000	68,000	80,000
					2.758	048B00023N		60,000	66,000	96,000
			5.021	6.410						
			6.410	13.225						
					10.960	048B00190N		88,000		
			13.225	15.967						
			15.967	17.107						
	US-421 N	17.107	24.203							
25.147		26.888								
Henderson	AU-9005-	AUDUBON PKWY	0.000	15.883						
					15.839	051B00072N		56,000	66,000	94,000
	I-69-	I-69	137.141	148.090						
	US-41-	US-41 SOUTH	11.525	13.577						
Hickman	JC-9003-	JULIAN M CARROLL PURCHASE PKWY	3.434	8.352						
Hopkins	EB-9004-	EDWARD T BREATHITT PKWY	28.095	34.256						
					30.331	054B00106R		80,000	92,000	
					30.343	054B00106L		80,000	92,000	
					32.291	054B00097R		72,000	82,000	
			32.297	054B00097L		72,000	82,000			
	I-69-	I-69	89.848	106.767						
					105.015	054B00144L		86,000	88,000	96,000
					105.018	054B00144R		86,000	88,000	96,000
			106.767	126.839						
					114.266	054B00100R		68,000	74,000	100,000
					114.268	054B00100L		68,000	74,000	100,000
					115.280	054B00101R		86,000	94,000	
					115.282	054B00101L		86,000	94,000	
					117.035	054B00016N		54,000	68,000	80,000
					125.918	054B00012L		88,000	96,000	
				125.918	054B00012R		88,000	96,000		
KY-70-	CENTRAL CITY RD	23.274	26.394							
				23.951	054B00179N		70,000	82,000		
		0.000	7.515							
WK-9001-	WENDELL H FORD-WESTERN KENTUCKY PKWY	38.326	43.424							
Jefferson	KY-841-	GENE SNYDER FREEWAY	0.000	7.657						
	KY-1020-	NATIONAL TPKE	3.054	3.661						
	KY-1065-	OUTER LOOP	2.514	7.655						
	KY-1747-	FERN VALLEY RD+S HURSTBOURNE PKWY	3.975	13.530						
	KY-1934-	GREENBELT HWY+CANE RUN RD	0.000	7.717						
	KY-2051-	LEES LN+CAMP GROUND RD	1.983	4.731						
	KY-2052-	SHEPHERDSVILLE RD	0.000	1.214						
					0.715	056B00331N		52,000	60,000	104,000
US-60-	SHELBYVILLE RD	7.857	17.375							
				15.906	056B00008N		82,000	94,000		

For Restricted Bridges, Load Limits Are Maximum For Extended Weight Vehicles. Unrestricted Bridges Are Not Listed.

2024 ANNUAL UPDATE

County Name	Route	Road Description	Begin MP	End MP	Bridge MP	Bridge ID	Load 1	Load 2	Load 3	Load 4
Johnson	KY-3-	KY-3	0.000	4.642						
	KY-321-	KY-321	8.537	9.562						
	KY-1559-	KY-1559	3.488	6.012						
					5.466	058B00044N	60,000	70,000	116,000	
	KY-1750-	KY-1750	0.000	3.980						
	KY-3387-	KY-3387	0.000	1.462						
				1.462	2.200					
	US-23-	US-23	0.000	1.974						
		US-23 NC	0.000	11.194						
		US-23	1.974	11.194						
				6.753	058B00078N				112,000	
			11.194	16.864						
US-460-	US-460	0.000	7.762							
Knott	CR-1207-	LAKE SHORE RD	0.000	0.469						
	KY-15-	RED FOX RD+SMITHBORO RD	0.000	5.854						
					5.686	060B00056N	58,000	60,000	68,000	
		SMITHBORO RD	5.854	9.329						
	KY-80-	KY-80 W NC+KY-80 E NC	0.000	20.093						
KY-1231-	BIG BRANCH RD	0.000	2.030							
Laurel	HR-9006-	HAL ROGERS PKWY	0.000	10.593						
Lawrence	KY-3-S	KY-3S	0.000	0.135						
	KY-3-	KY-3 Y	0.000	0.035						
		KY-3+MADISON ST	14.940	15.496						
					14.997	064B00060N	54,000	68,000	80,000	
		MADISON ST	15.496	15.502						
			15.502	15.520						
		KY-3	15.520	17.054						
	KY-32-C	CUT THRU TO HIGHWAY 23	0.000	0.123						
	KY-32-	KY-32	0.000	2.041						
			2.041	27.482						
				9.541	064B00020N	78,000	92,000			
		28.292	29.078							
		29.078	29.107							
KY-645-	KY-645	0.000	5.205							
	KY-645 NC	0.000	5.205							
KY-2565-	KY-2565	0.000	2.768							
US-23-	US-23	0.000	4.911							
				4.678	064B00008N	88,000	96,000			
		4.911	14.660							
		14.660	29.069							
Lee	KY-52-	KY-52	12.756	16.668						
Leslie	HR-9006-	HAL ROGERS PKWY	35.929	44.188						
			44.188	51.026						
	KY-118-	KY-118	0.000	3.524						
	KY-2009-	LAUREL CREEK RD	0.000	1.814						
	US-421-	US-421	0.000	22.513						
				11.570	066B00013N	64,000	70,000	92,000		

For Restricted Bridges, Load Limits Are Maximum For Extended Weight Vehicles. Unrestricted Bridges Are Not Listed.

2024 ANNUAL UPDATE

County Name	Route	Road Description	Begin MP	End MP	Bridge MP	Bridge ID	Load 1	Load 2	Load 3	Load 4
Leslie	US-421-	US-421			18.430	066B00006N		54,000	68,000	80,000
Letcher	KY-15-	KY-15 BYPASS+KY-15	0.000	9.216						
		KY-15	9.216	10.675						
	KY-931-	KY-931 N	10.239	11.447						
					10.939	067B00001N		64,000	74,000	
	KY-932-	KY-932	0.000	3.550						
	KY-2564-	KY-2564	0.000	0.094						
	KY-3619-	KY-3619	5.164	5.169						
			5.169	7.028						
	US-23-	US-23 RAMP from US-119	0.000	0.445						
		US-23	0.000	0.937						
	US-119-	US-119 S	0.000	5.986						
			5.986	7.029						
			7.469	8.844						
		US-119+US-119 N	15.794	26.117						
Lyon	I-69-	I-69	67.530	73.694						
Magoffin	CR-1144-	JAKE WIREMAN RD	0.000	0.428						
	KY-7-	KY-7+GARDNER TRL	9.298	23.975						
	KY-114-	KY-114	0.000	5.026						
	KY-542-	KY-542	2.841	5.843						
	KY-867-	KY-867	4.336	5.705						
	KY-1502-	LEFT FORK TRCE	2.695	3.284						
	KY-9009-	BERT T COMBS-MOUNTAIN PKWY EXT	63.148	75.175						
	US-460-	BERT T COMBS-MOUNTAIN PKWY EXT+US-460	12.206	20.133						
Marshall	I-69-	I-69	34.487	51.796						
					37.141	079B00069N		54,000	68,000	80,000
					43.287	079B00075L		86,000	92,000	108,000
					43.303	079B00075R		86,000	92,000	108,000
					43.894	079B00064L		80,000	84,000	100,000
					43.910	079B00064R		80,000	84,000	100,000
					51.177	079B00157N			92,000	104,000
	KY-1523-	OAK PARK BLVD	9.639	10.524						
	US-62-	US-62	0.000	12.145						
Martin	CR-1020-	LITTLE BLACKLOG RD	0.000	0.575						
	KY-3-	KY-3	0.000	1.897						
			1.897	9.717						
			9.717	9.726						
			9.726	10.019						
	KY-40-	KY-40	11.851	11.900						
			11.900	12.055						
	KY-645-	KY 645 RAMP from KY 40	0.000	0.033						
			0.000	0.042						
		KY-645	0.000	6.105						
		KY-645 NC	0.000	6.105						
		KY 645 RAMP from KY 40	0.042	0.359						
		KY-645 NC	6.105	7.335						
		KY-645	6.105	7.689						

For Restricted Bridges, Load Limits Are Maximum For Extended Weight Vehicles. Unrestricted Bridges Are Not Listed.

2024 ANNUAL UPDATE

County Name	Route	Road Description	Begin MP	End MP	Bridge MP	Bridge ID	Load 1	Load 2	Load 3	Load 4	
Martin	KY-908-	COLDWATER RD Y	0.000	0.040							
		COLDWATER RD	0.902	5.442							
		KY-908	5.489	5.711							
McLean	KY-81-	MAIN ST	1.513	2.569							
			KY-85-	KY-85	0.000	2.632					
					2.632	10.151					
	US-431-	US-431+ADAMS AVE+US-431	0.000	2.766							
			US-431+HENTON ST+US-431	2.766	11.573	5.249	075B00018N	46,000	52,000	74,000	
Mercer	BG-9002-	MARTHA LAYNE COLLINS-BLUEGRASS PKWY	52.315	56.287							
Metcalfe	LN-9008-	LOUIE B. NUNN CUMBERLAND EXPRESSWAY	22.357	36.159							
Morgan	KY-9009-	BERT T COMBS-MOUNTAIN PKWY EXT	57.693	63.148							
Muhlenberg	KY-70-	KY-70	0.000	5.736							
			11.964	13.991							
	KY-175-	KY-175	7.930	12.742							
	KY-176-	E MOSE RAGER BLVD+KY-176	15.225	18.658							
	KY-602-	KY-602	0.651	0.690							
	KY-1031-	N 2ND ST+KY-1031	2.383	3.203							
			0.000	0.084							
	KY-3038-	PRISON RD	0.084	0.499							
			0.000	0.042							
	ST-1138-	GOOSE LAKE RD	2.947	3.511							
	ST-1141-	PM HAUL RD	0.000	0.214							
	ST-1300-	TVA HAUL RD	16.471	17.930							
	US-62-	EVERLY BROTHERS BLVD	11.467	18.278							
			18.278	22.064							
US-431-	N JOHN PRINE AVE+US-431+S 2ND ST	22.064	28.313								
		PHILLIP STONE WAY+US-431	22.064	28.313							
WK-9001-	WENDELL H FORD-WESTERN KENTUCKY PKWY	43.424	65.675								
		52.552	089B00091R			96,000	118,000				
		56.050	089B00109R				110,000				
		56.063	089B00109L				110,000				
		65.538	089B00093L	64,000	72,000	94,000					
65.546	089B00093R	64,000	72,000	94,000							
Nelson	BG-9002-	MARTHA LAYNE COLLINS-BLUEGRASS PKWY	8.837	39.267							
			17.577	090B00015L				114,000			
			17.587	090B00015R					114,000		
Ohio	CR-1342-	GROVE RD	0.000	0.811							
			2.577	3.256							
	CR-1343-	RIVERVIEW RD	35.064	59.474							
	I-165-	I-165	6.719	9.626							
	KY-69-	KY-69+MAIN ST+KY-69	0.000	1.500							
	KY-85-	KY-85	1.500	1.549							
1.549			1.600								
1.600			5.376								
5.376			7.201								

For Restricted Bridges, Load Limits Are Maximum For Extended Weight Vehicles. Unrestricted Bridges Are Not Listed.

2024 ANNUAL UPDATE

County Name	Route	Road Description	Begin MP	End MP	Bridge MP	Bridge ID	Load 1	Load 2	Load 3	Load 4
Ohio	PR-1268-	M2 RD	3.494	3.890						
	PR-1275-	A7 RD	0.000	3.900						
	WK-9001-	WENDELL H FORD-WESTERN KENTUCKY PKWY	65.675	87.544						
					74.584	092B00187L		88,000	96,000	
				74.584	092B00187R		88,000	96,000		
				84.570	092B00131N		54,000	68,000	80,000	
Perry	CR-1126-Q2	BEECH FORK RD	0.000	0.257						
					0.027	097C00065N	36,000	36,000	36,000	36,000
					0.225	097C00066N	36,000	36,000	36,000	36,000
	CR-1137-	HICKS BRANCH RD	0.000	0.046						
	CR-1319-	SAM CAMPBELL BRANCH RD	0.000	3.074						
	CR-1336-	CHAVIES DUNRAVEN RD	5.782	7.306						
	CR-1369-Q4	TRUS JOIST LN	0.000	0.463						
	CR-1381-Q4	COAL FIELDS INDUSTRIAL DR	2.035	2.800						
	CR-1426-Q1	TORI DR	0.000	0.593						
	CR-1451-Q1	BEAR BRANCH RD X	0.000	0.008						
		BEAR BRANCH RD	0.000	0.027						
	CR-1710-Q4	SPENCER SOUTH FORK RD	0.000	0.790						
	CR-1749-Q4	PINE BRANCH DR	0.000	0.884						
	HR-9006-	HAL ROGERS PKWY RAMP from KY 15	0.000	0.053						
		HAL ROGERS PKWY RAMP to KY 15	0.000	0.296						
		HAL ROGERS PKWY RAMP from KY 451	0.000	0.318						
		HAL ROGERS PKWY RAMP from KY 15	0.053	0.316						
		HAL ROGERS PKWY	51.026	56.734						
				56.734	58.067					
				58.067	58.676					
			HAL ROGERS PKWY NC	58.676	58.847					
			HAL ROGERS PKWY	58.676	58.853					
		HAL ROGERS PKWY NC	58.847	59.088						
	HAL ROGERS PKWY	58.853	59.088							
KY-7-	KY-7	0.000	0.195							
	KY-7 CONN	0.000	0.213							
	KY-7	0.195	0.397							
			0.397	11.438						
KY-15-	KY-15 N Y	0.000	0.060							
	KY-15 S Y	0.000	0.079							
	KY-15 S	0.000	3.903							
					0.299	097B00011N		80,000	84,000	88,000
			3.903	5.123						
		KY-15 S NC	3.903	5.123						
		KY-15 S	5.123	6.099						
			6.099	6.215						
			6.215	6.281						
		KY-15 S NC	6.281	8.239						
		KY-15 S+KY-15 N	6.281	15.167						
		KY-15 S NC	8.239	11.116						
		KY-15 S NC+KY-15 N NC	11.230	13.279						
		KY-15 N NC	13.349	15.088						
		KY-15 N	15.167	15.336						
		15.336	15.378							
		15.378	17.265							

For Restricted Bridges, Load Limits Are Maximum For Extended Weight Vehicles. Unrestricted Bridges Are Not Listed.

2024 ANNUAL UPDATE

County Name	Route	Road Description	Begin MP	End MP	Bridge MP	Bridge ID	Load 1	Load 2	Load 3	Load 4
Perry	KY-15-	KY-15 N	17.265	17.804						
			17.804	22.054						
			22.054	25.137						
	KY-80-	KY-80 W	1.337	4.606						
					1.601	097B00032N	48,000	56,000	94,000	
			7.858	8.101						
			7.858	14.598						
			8.101	14.598						
			14.598	14.807						
	KY-80-	KY-80 E NC	7.858	14.598						
			8.101	14.598						
			14.598	14.807						
	KY-80-	KY-80 E NC	14.598	15.810						
	KY-451-	KY-451	7.628	7.721						
	KY-463-	KY-463	4.981	6.521						
	KY-476-	KY-476 CONN	0.000	0.009						
			0.009	0.090						
			8.662	8.897						
			8.897	14.065						
14.065			14.066							
KY-476-	KY-476	14.066	14.638							
KY-699-	KY-699	2.460	4.366							
				4.334	097B00043N	68,000	80,000			
		4.366	5.845							
		5.845	11.995							
		7.546	097B00045N	70,000	82,000					
Pike	CR-1138-	DICKS FRK	0.000	0.359						
	CR-1141-	ISLAND CREEK RD	0.000	2.374						
	CR-1181-	SOUTH RIVER RD CONN	0.000	0.061						
			1.849	2.278						
	CR-1186-	BIG HACKNEYS CRK	0.000	1.807						
	CR-1616-	CENTER CREEK RD	0.000	0.376						
	CR-1617-	SWINEY RD	0.000	0.111						
	KY-80-	KY-80	0.000	6.700						
	KY-194-	KY-194	18.286	18.300						
			18.300	18.303						
			18.303	18.510						
			18.510	20.780						
			20.780	26.670						
			25.162	098B00107N	56,000	66,000	108,000			
			26.670	57.059						
			41.142	098B00037N	44,000	44,000	44,000			
			50.946	098B00039N	66,000	76,000				
			69.204	72.819						
	KY-199-	KY-199	8.226	11.444						
					9.505	098B00143N	74,000	84,000		
		11.199	098B00030N	44,000	50,000	86,000				
KY-610-	VIRGIE RD	0.000	2.735							
				1.607	098B00075N	68,000	78,000			
KY-632-	KY-632	0.000	11.389							
KY-805-	KY-805	6.580	6.860							
KY-1056-	KY-1056	0.000	2.394							
		2.394	2.401							

For Restricted Bridges, Load Limits Are Maximum For Extended Weight Vehicles. Unrestricted Bridges Are Not Listed.

2024 ANNUAL UPDATE

County Name	Route	Road Description	Begin MP	End MP	Bridge MP	Bridge ID	Load 1	Load 2	Load 3	Load 4
Pike	KY-1499-	KY-1499	0.000	6.100						
	KY-2059-	POPLAR FORK - WOODMAN RD	0.000	1.413						
	US-23-	US-23	4.339	32.828						
	US-119-	US-119	0.000	7.981						
						4.813 098B00256R	80,000	80,000	84,000	
						4.823 098B00256L	88,000	88,000	94,000	
				7.982 7.985						
			7.985 18.720							
	US-460-	US-460+FERRELLS CREEK RD	14.354	25.325						
Powell	KY-9000-	BERT T COMBS-MOUNTAIN PKWY	11.913	36.000						
					18.256 099B00024R	78,000	84,000	102,000		
					18.299 099B00024L	80,000	86,000	106,000		
					24.487 099B00004N	54,000	68,000	80,000		
Pulaski	LN-9008-	LOUIE B. NUNN CUMBERLAND EXPRESSWAY	72.087	88.266						
					84.466 100B00074L	74,000	82,000	92,000		
					84.471 100B00074R	74,000	82,000	92,000		
			88.266 88.376							
Russell	LN-9008-	LOUIE B. NUNN CUMBERLAND EXPRESSWAY	57.791	72.087						
Scott	US-62-	LEESTOWN RD	0.000	0.825						
	US-421-	LEESTOWN RD	0.000	0.754						
Shelby	KY-55-X	BOONE STATION RD+EMINENCE PIKE	0.000	2.076						
	KY-55-	FREEDOMS WAY	7.898	12.400						
	US-60-	SHELBYVILLE RD FRANKFORT RD	0.000 11.398	8.324 23.026						
Warren	I-165-	I-165	0.000	18.167						
	KY-9007-	KY-9007	0.000	2.079						
Washington	BG-9002-	MARTHA LAYNE COLLINS-BLUEGRASS PKWY	39.267	44.807						
Webster	I-69-	I-69	126.839	137.141						
Wolfe	KY-15-S	KY-15S	0.000	1.058						
	KY-15-	KY-15	0.000	9.515						
	KY-9000-	BERT T COMBS-MOUNTAIN PKWY	36.000	42.853						
	KY-9009-	BERT T COMBS-MOUNTAIN PKWY EXT	42.853	57.693						
Woodford	BG-9002-	MARTHA LAYNE COLLINS-BLUEGRASS PKWY	61.947	71.134						
	US-62-	E LEESTOWN PIKE+E LEESTOWN RD	14.117	16.459						
	US-421-	W LEESTOWN PIKE	0.000	4.931						