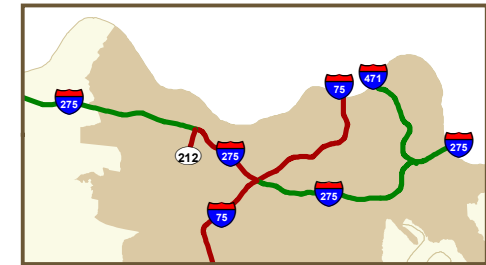
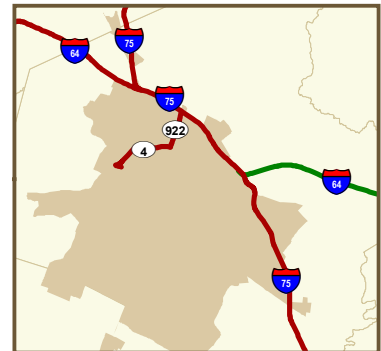
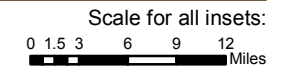


National Highway Freight Network

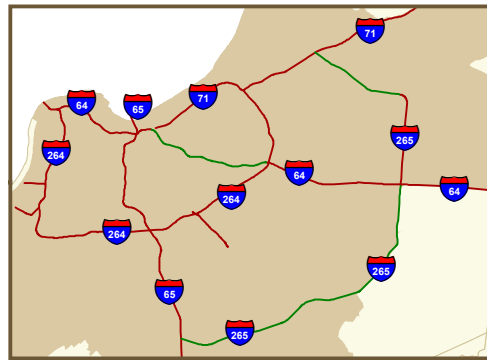
- A - Primary Freight Highway System - 616 mi
- B - Other Interstates - 241 miles
- C - Critical Rural Freight Corridor - up to 150 miles - to be designated**
- D - Critical Urban Freight Corridor - up to 75 miles - to be designated**
- Parkway (not designated NHFN)
- FHWA Urbanized Area



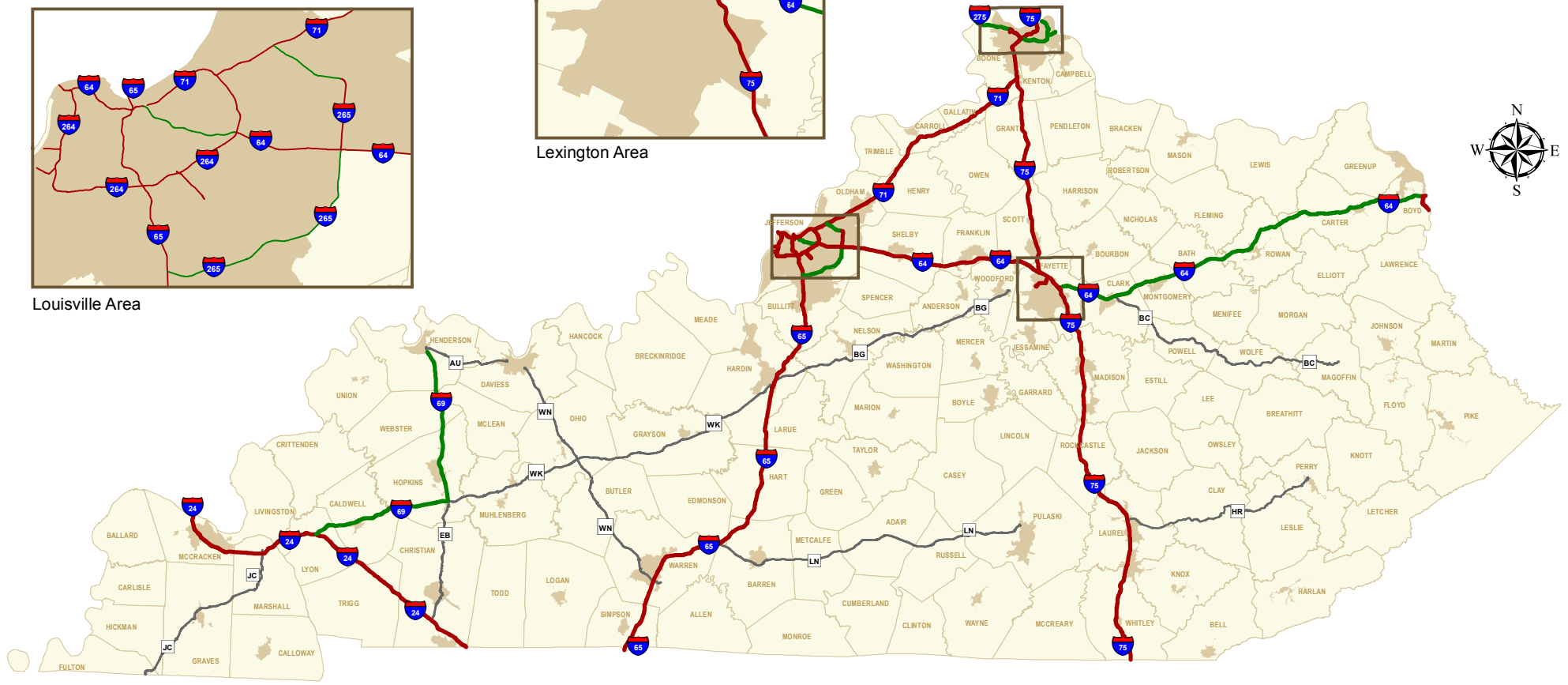
Northern Kentucky



Lexington Area



Louisville Area



**Critical Rural and Critical Urban Freight Corridors are in the process of being designated through a collaborative process to be completed by the fall of 2017
 National Highway Freight Network last revision: November 2016;
 Urbanized Area Boundaries last approved by FHWA: September 2014

