














Kentucky Designated National Network (NN)

(For use by increased dimension or STAA trucks)

Federal Authorized Route
 Multilane highway
 Two lane highway

State Authorized Route
 Multilane highway
 Two lane highway

-  Audubon Parkway
-  Martha Layne Collins Bluegrass Parkway
-  Louie B. Nunn Cumberland Parkway
-  Hal Rogers Parkway
-  Bert T. Combs Mountain Parkway

-  Edward T. Breathitt Pennyrile Parkway
-  Julian M. Carroll Purchase Parkway
-  William H. Natcher Parkway
-  Wendell H. Ford Western Kentucky Parkway

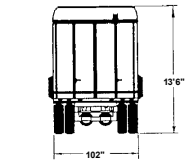
A listing of the Designated Network can be obtained at:

<http://transportation.ky.gov/Planning/Pages/National-Truck-Network.aspx>

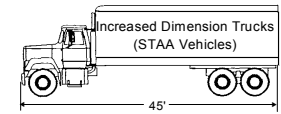
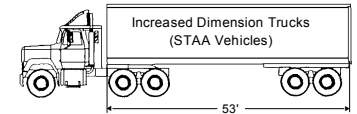
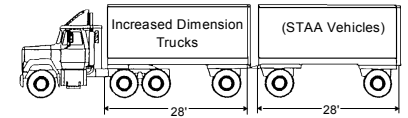
or by writing:
Kentucky Transportation Cabinet
Division of Planning
200 Mero St., 5th Floor
Frankfort, KY 40622

In compliance with the Surface Transportation Assistance Act of 1982 (STAA) and DOT Appropriations Act of 1983 and KRS 189.222, Kentucky has established a network of highways on which motor vehicles with increased dimensions (STAA vehicles) may operate.

Motor vehicles with these increased dimensions shall be allowed on state-maintained highways five (5) driving miles from the designated system and fifteen (15) miles from an interstate or parkway exit for the purpose of attaining reasonable access to terminals, facilities for food, fuel, repairs, or rest. The allowed access is reduced to one (1) driving mile from the designated system on public use highways which are not state-maintained.



Increased Dimension Trucks (STAA Vehicles)



Latest Kentucky Designated National Truck Network Revision: 2016

