
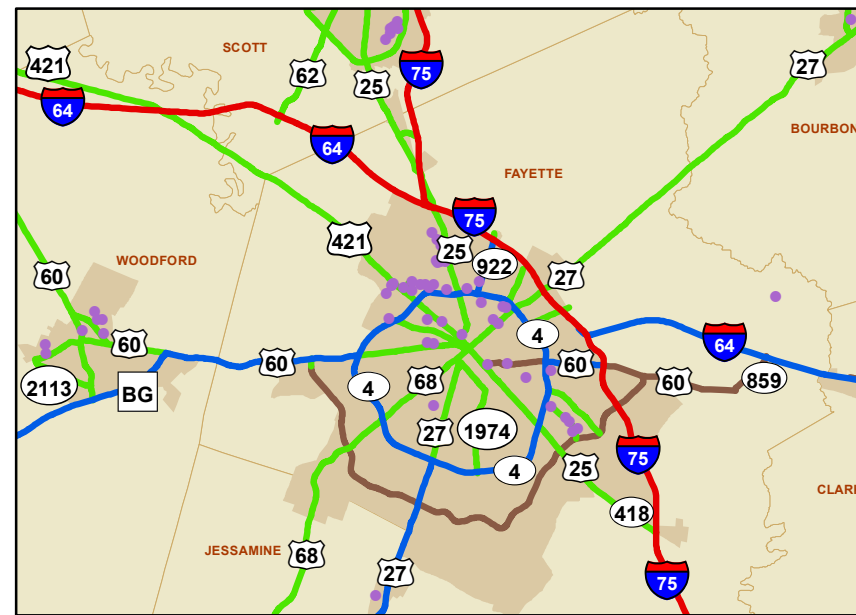
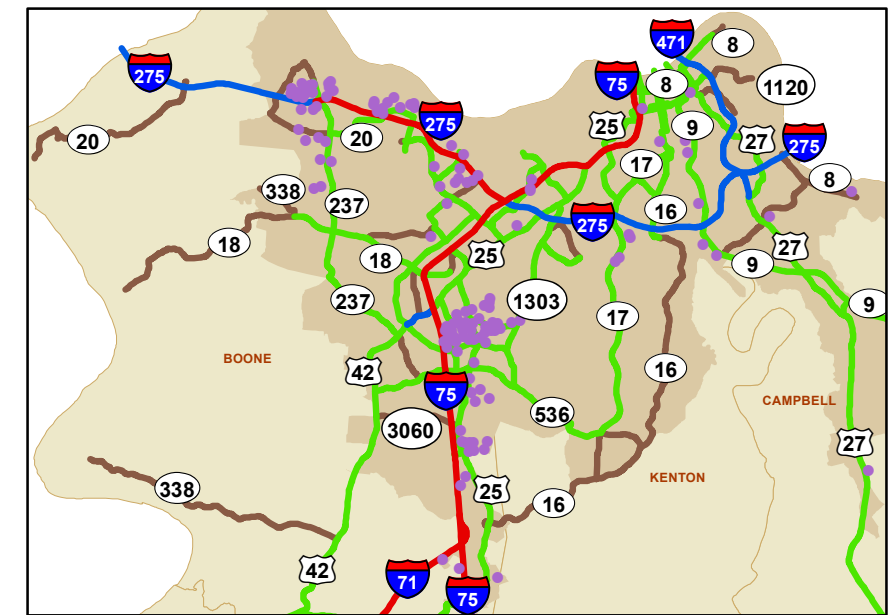


Draft KY Freight Network - 6,714.965 miles

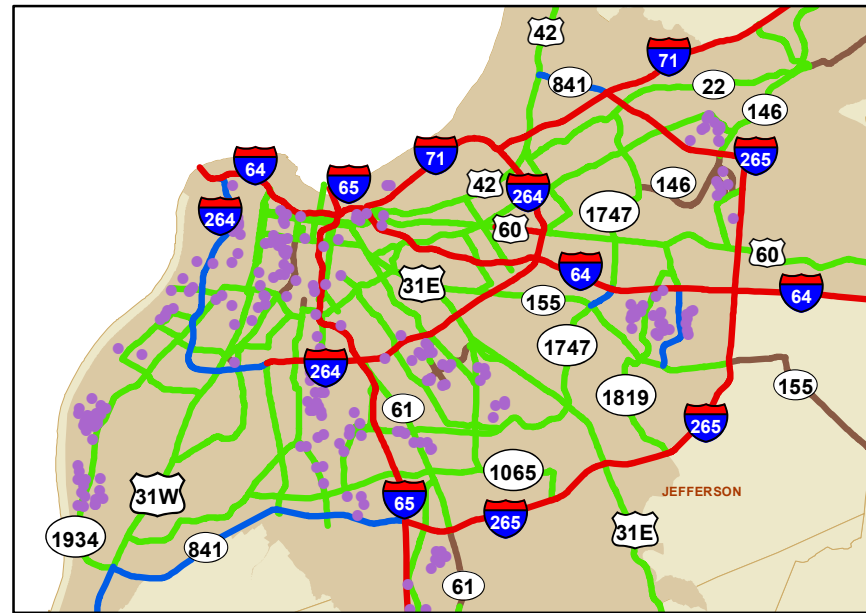
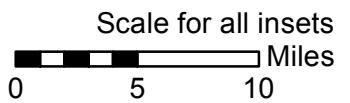
- Major Freight Generators 2012
- Tier 1 - 622.646 mi - PFN, AADTT > 7K, Connectivity
- Tier 2 - 888.432 mi - Int, Pkwy, AADTT 4K - 7K, Connectivity
- Tier 3 - 3,606.743 mi - Intermodal, Arterials/Collectors, AADTT 500 - 4K, Connectivity
- Tier 4 - 1,597.144 mi - Local Access, AADTT under 500, Connectivity
- FHWA Urbanized Areas 2010

Lexington Area



Northern Kentucky



Louisville Area

