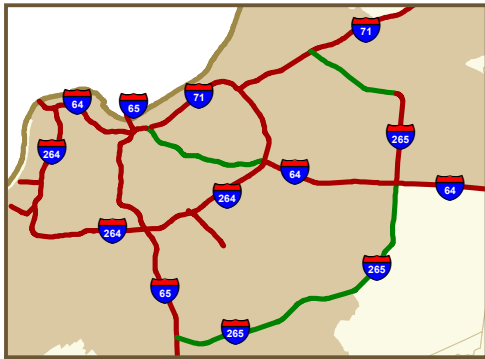


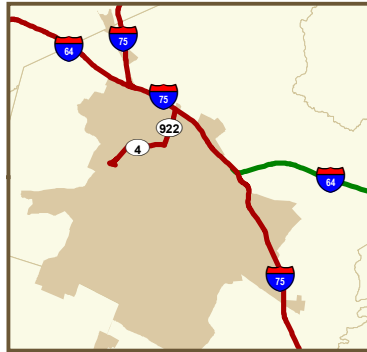
National Highway Freight Network



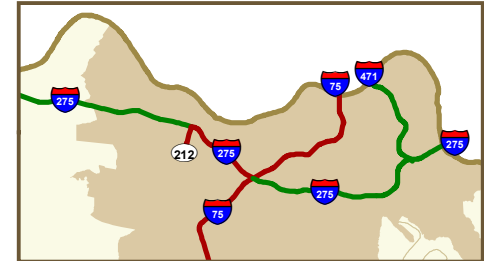
- A - Primary Freight Highway System - 616 miles
- B - Other Interstates - 241 miles
- C - Critical Rural Freight Corridor - up to 150 miles - to be designated**
- D - Critical Urban Freight Corridor - up to 75 miles - to be designated**
- Parkway (not designated NHFN)
- FHWA Urbanized Area



Louisville Area

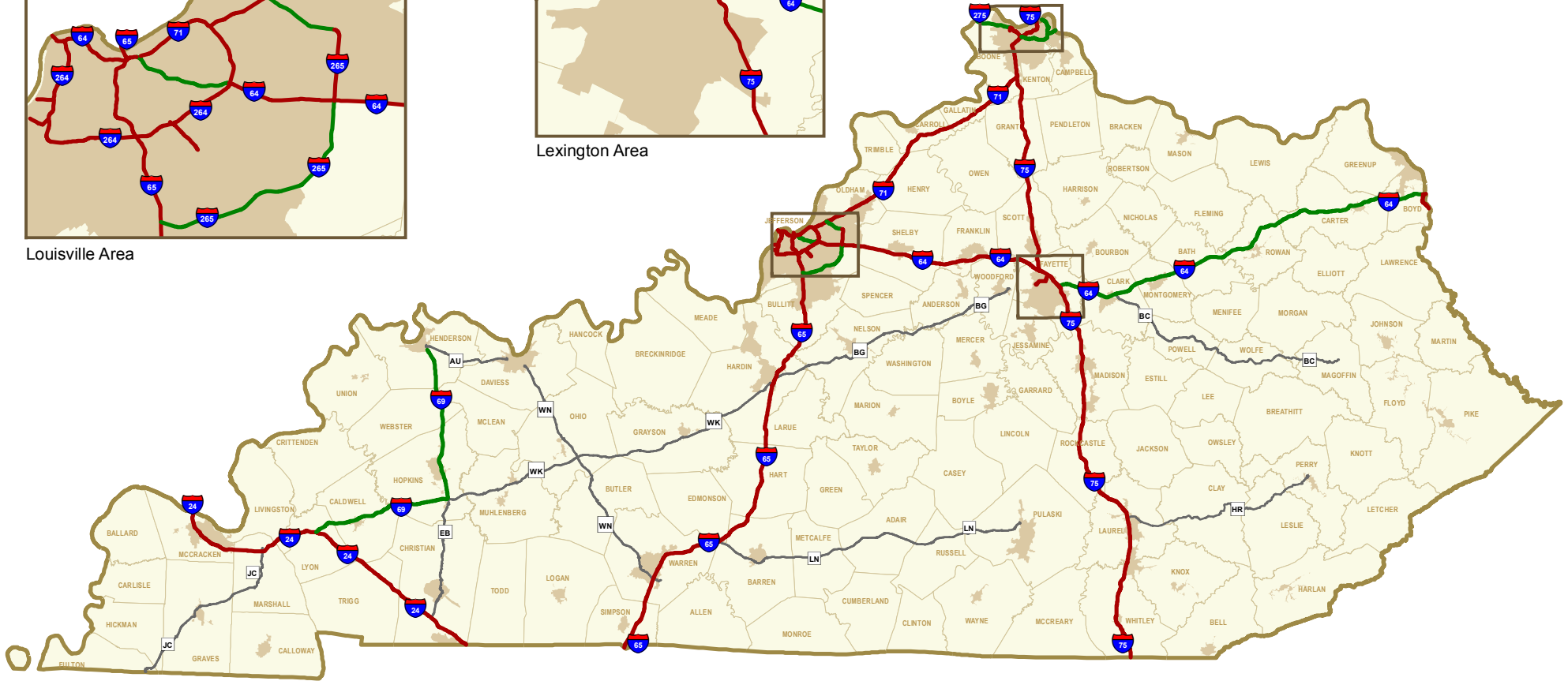


Lexington Area



Northern Kentucky

Scale for all insets:
 0 1.5 3 6 9 12
 Miles



Division of Planning

Urbanized Area Boundaries: September 2014
 Map last updated November 2016

0 3.5 7 14 21 28
 Miles

