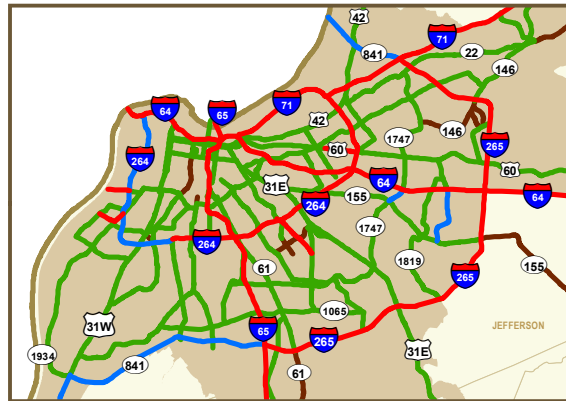


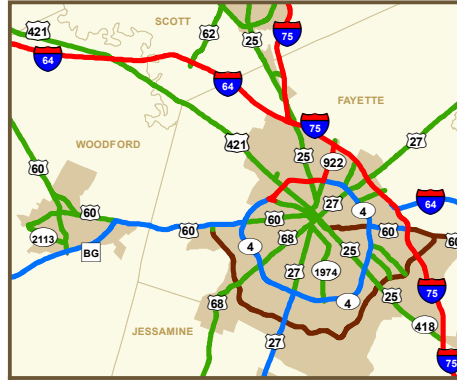
Kentucky Highway Freight Network



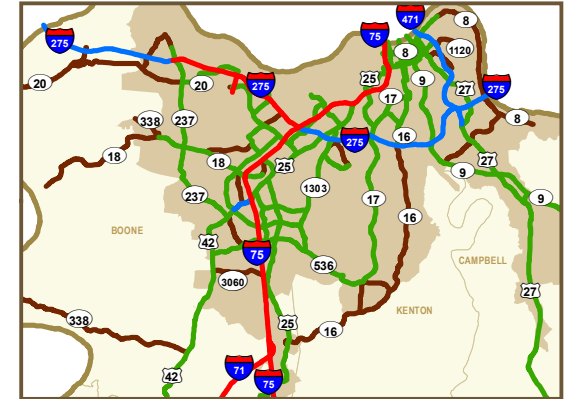
- Tier 1 - 638 mi - PFN, AADTT > 7K, Connectivity
- Tier 2 - 885 mi - Int, Pkwy, AADTT 4K - 7K, Connectivity
- Tier 3 - 3,600 mi - Intermodal, Arterials/Collectors, AADTT 500 - 4K, Connectivity
- Tier 4 - 1,653 mi - Local Access, AADTT under 500, Connectivity
- FHWA Urbanized Areas



Louisville Area

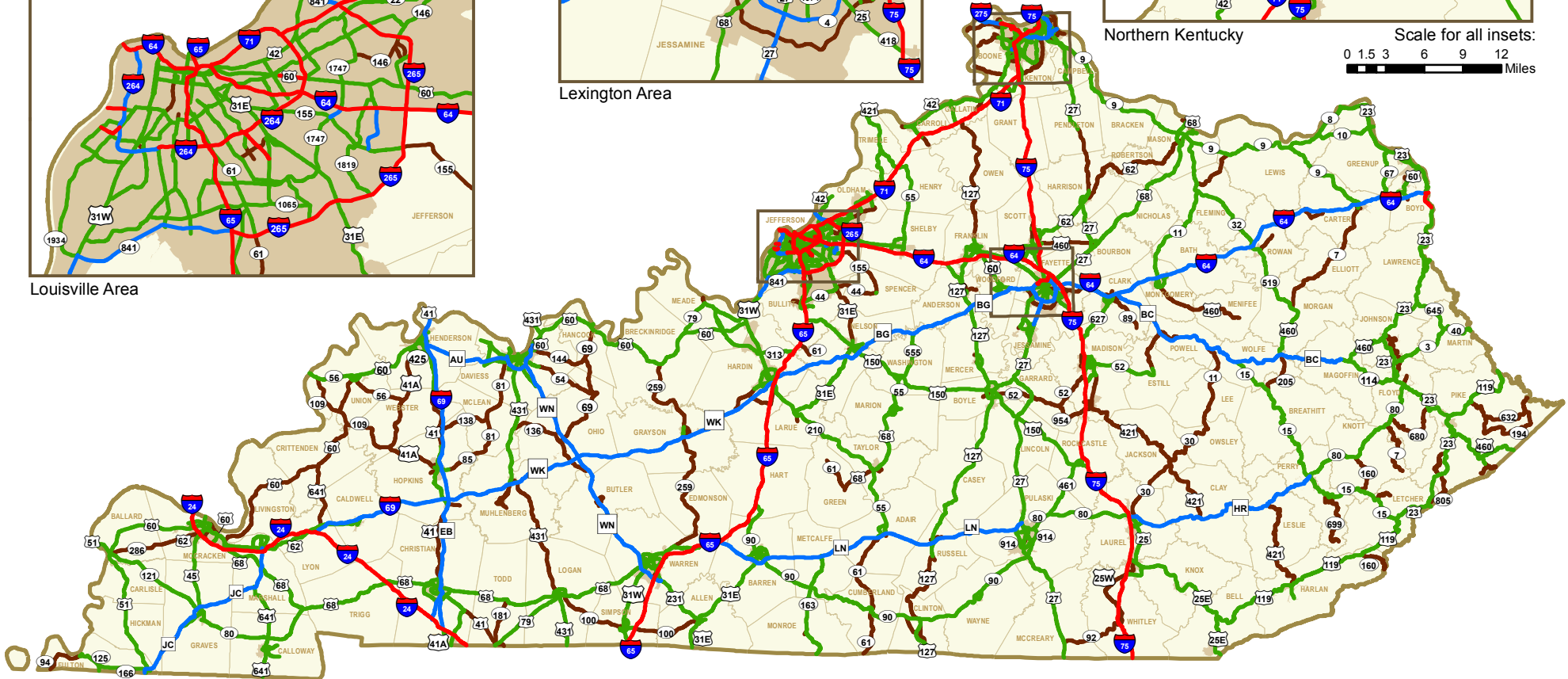


Lexington Area



Northern Kentucky

Scale for all insets:
0 1.5 3 6 9 12
Miles



0 12.5 25 50 75 100
Miles

Urbanized Area Boundaries: September 2014
Map last updated March 2017

