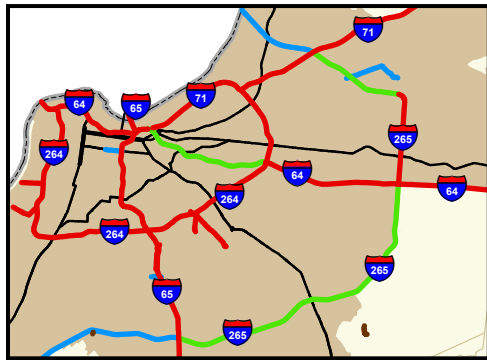


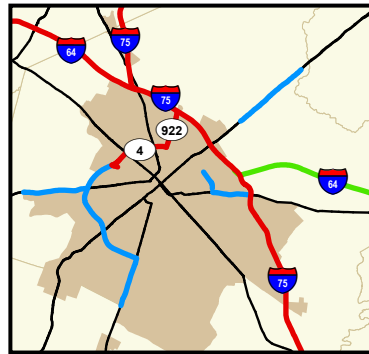
NATIONAL HIGHWAY FREIGHT NETWORK



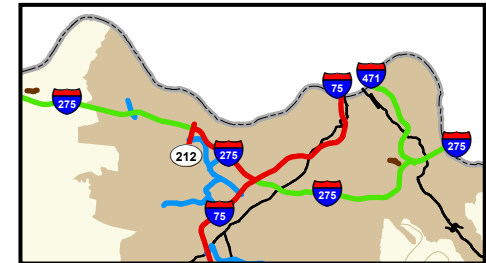
- A - Primary Freight Highway System - 616 miles
- B - Other Interstates - 342 miles
- C - Critical Rural Freight Corridor - up to 150 miles
- D - Critical Urban Freight Corridor - up to 75 miles
- Interstate/Parkway (not designated NHFN)
- US Highway (not designated NHFN)
- FHWA Urbanized Area



Louisville Area

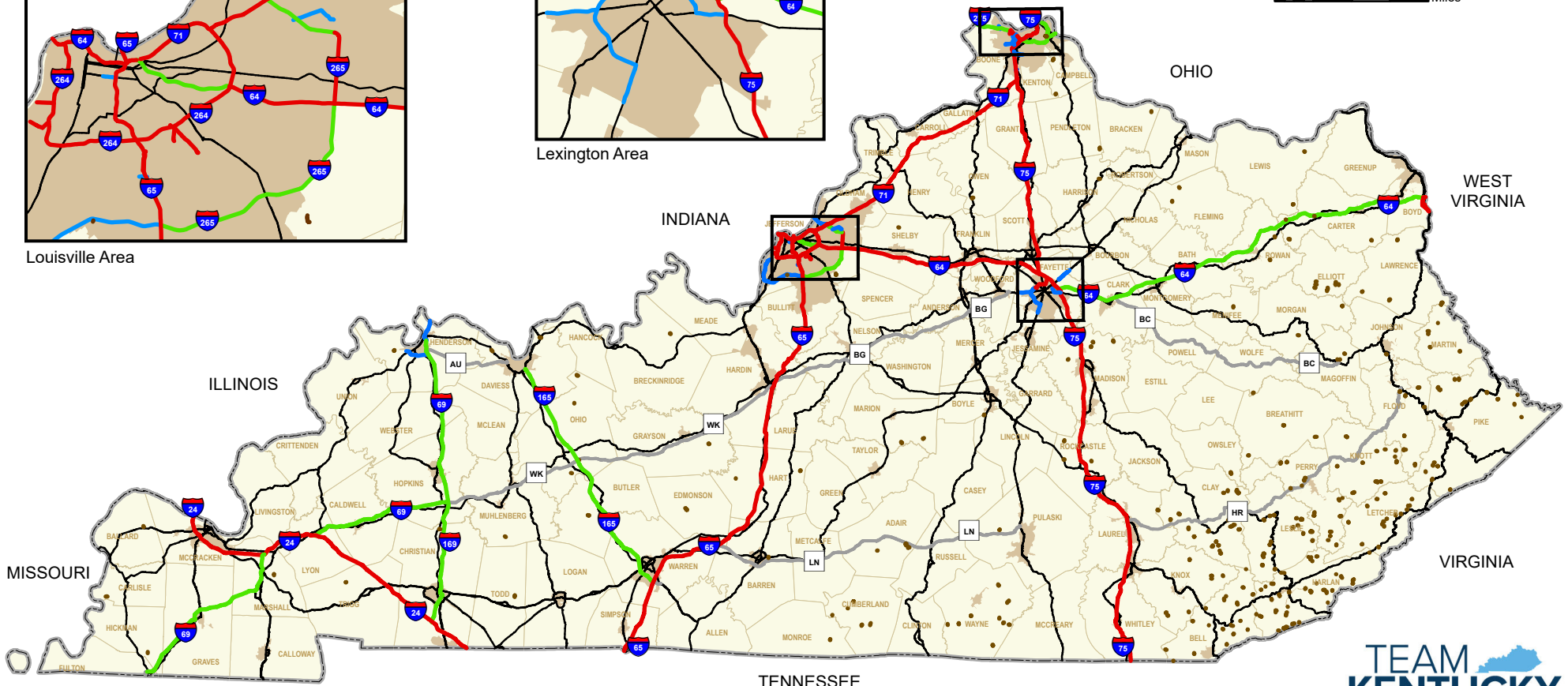



Lexington Area



Northern Kentucky

Scale for all insets:



TENNESSEE

Map updated: 2026

